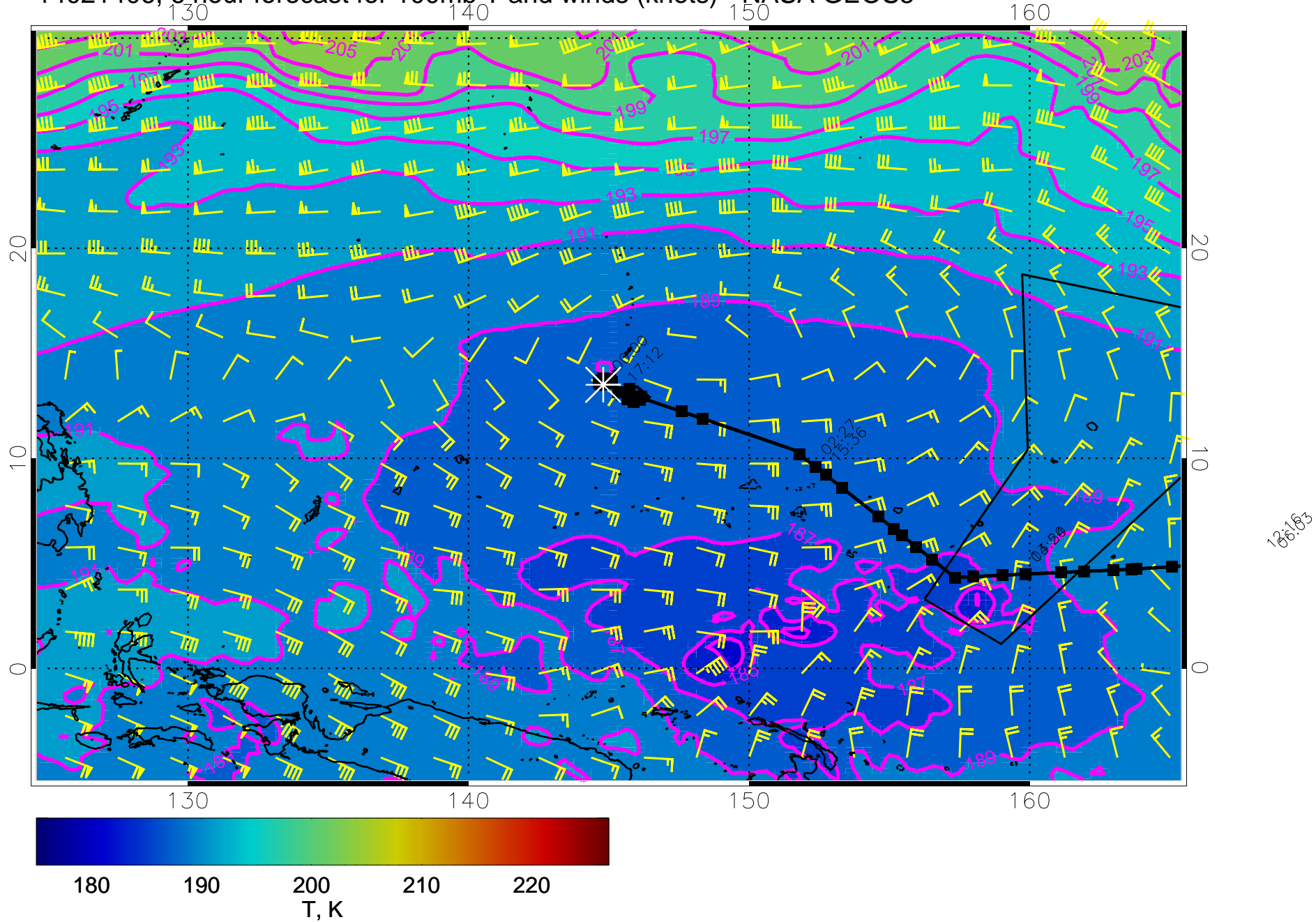
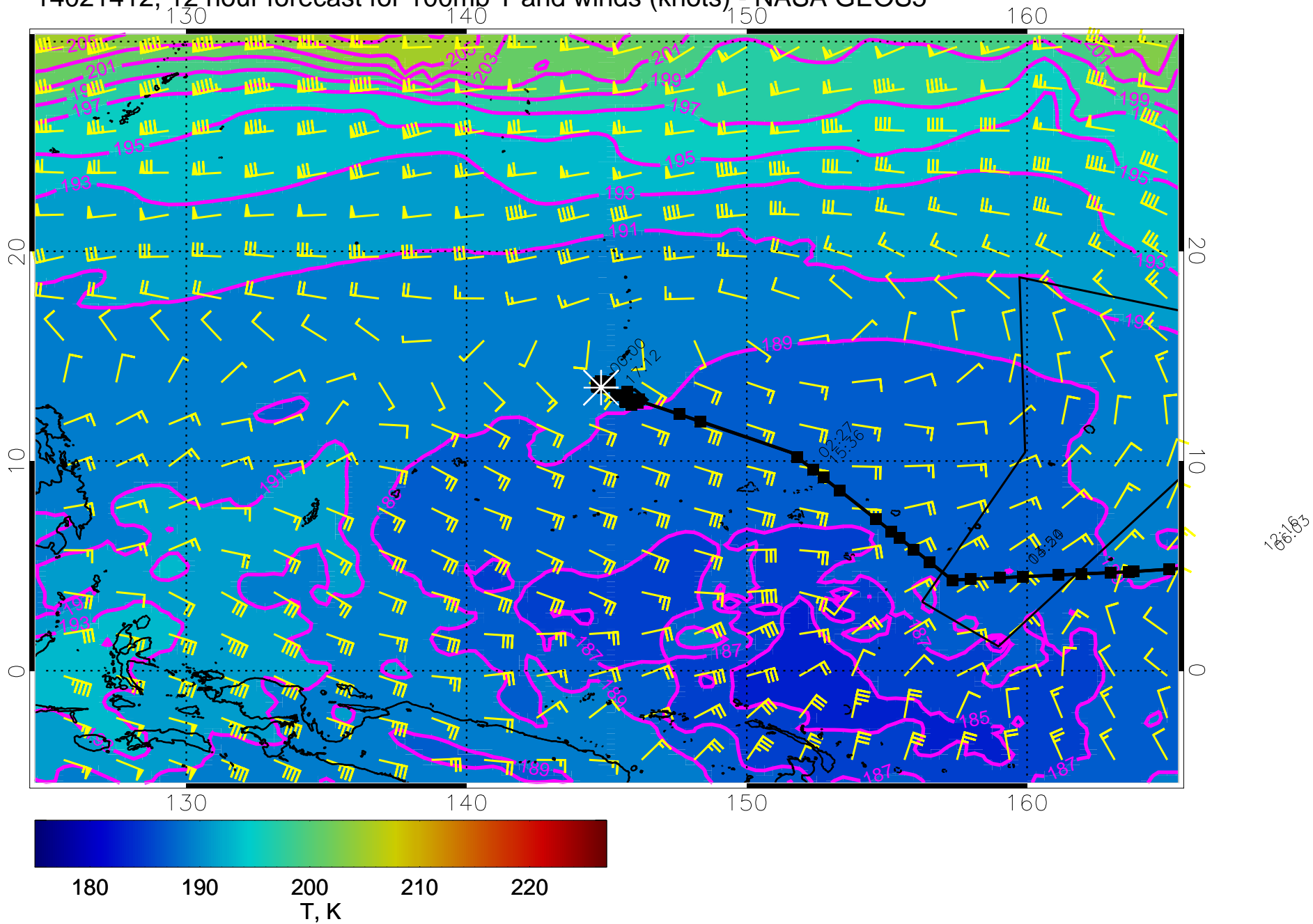


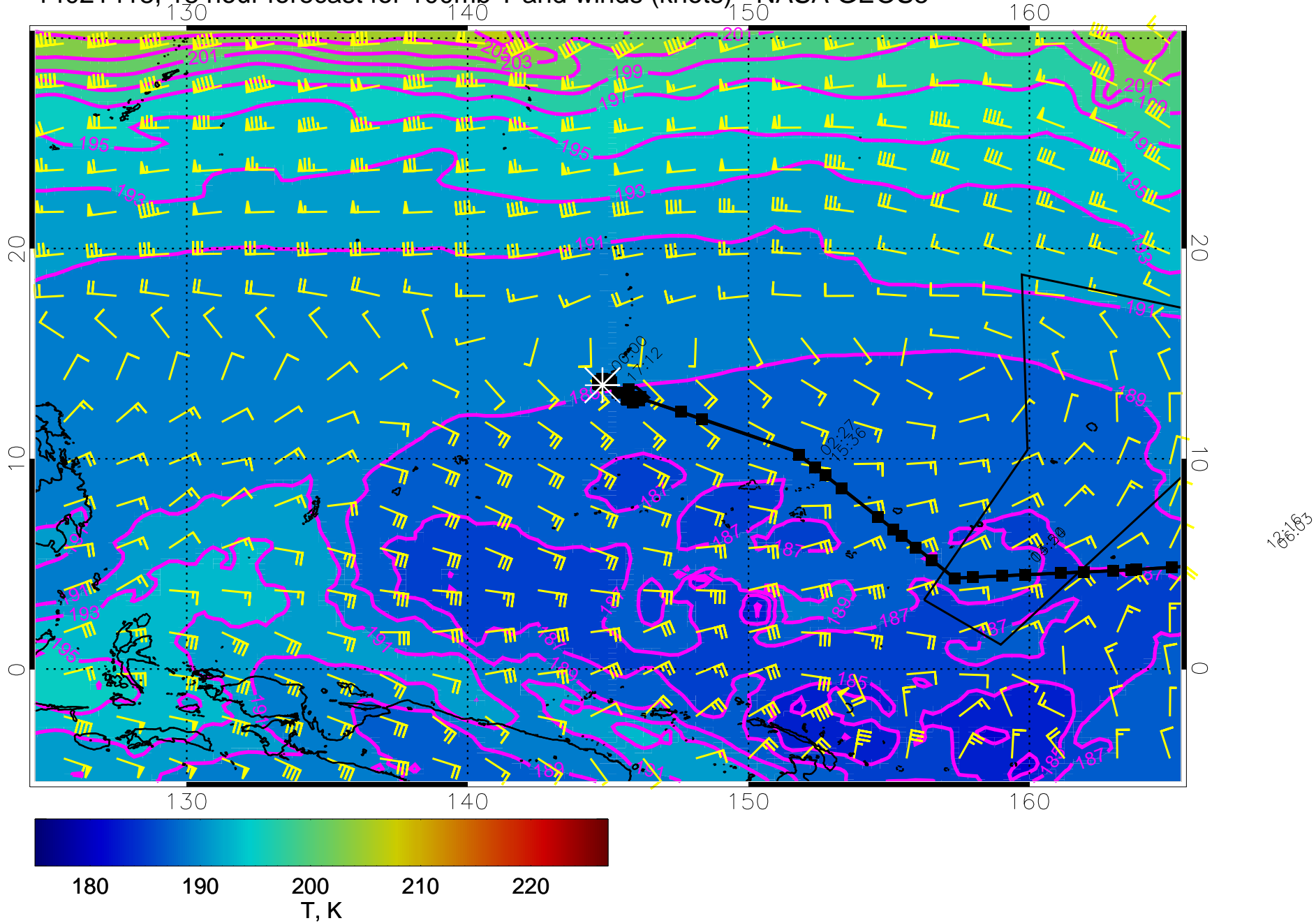
14021406, 6 hour forecast for 100mb T and winds (knots) - NASA GEOS5



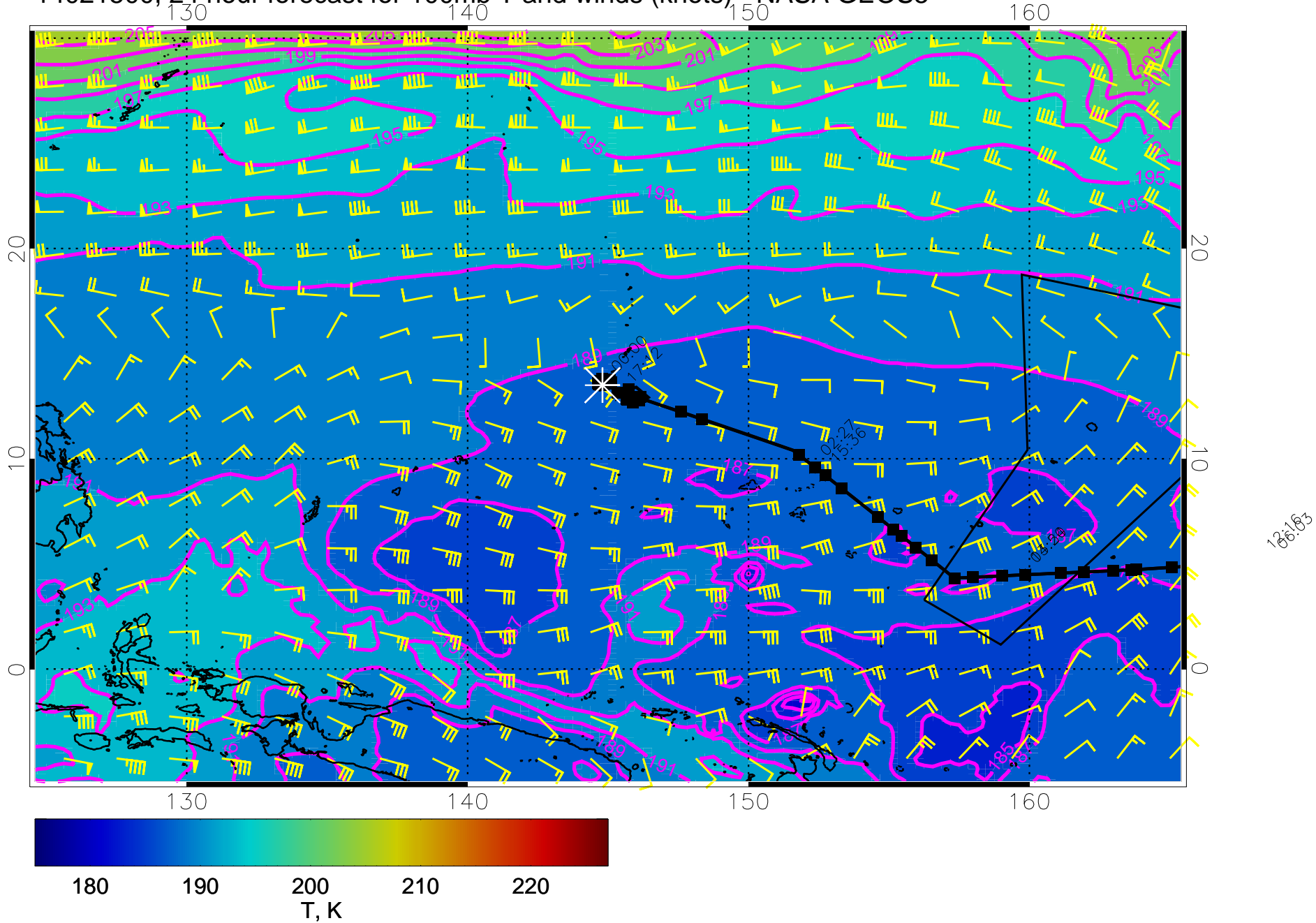
14021412, 12 hour forecast for 100mb T and winds (knots) - NASA GEOS5



14021418, 18 hour forecast for 100mb T and winds (knots) - NASA GEOS5

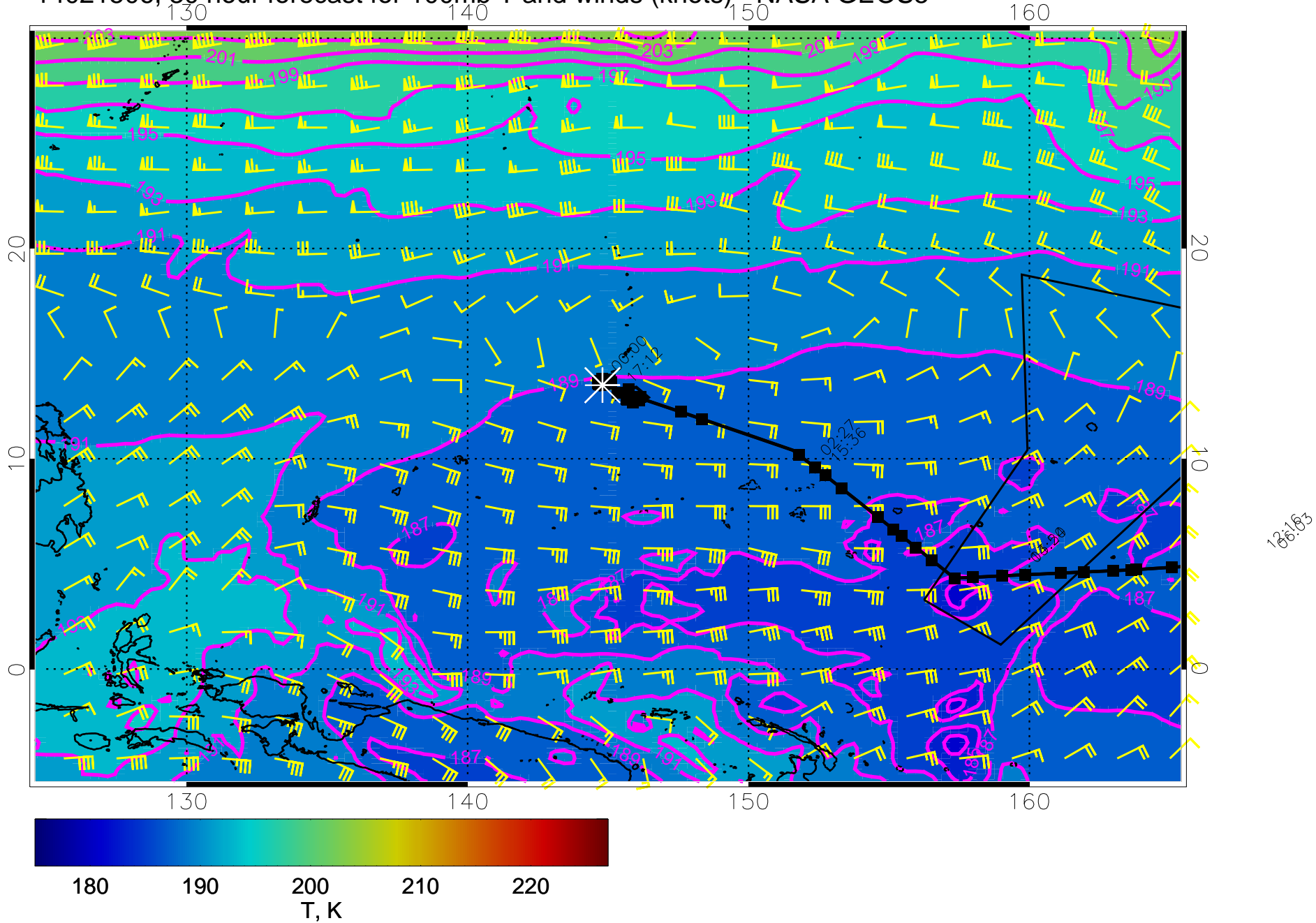


14021500, 24 hour forecast for 100mb T and winds (knots) - NASA GEOS5

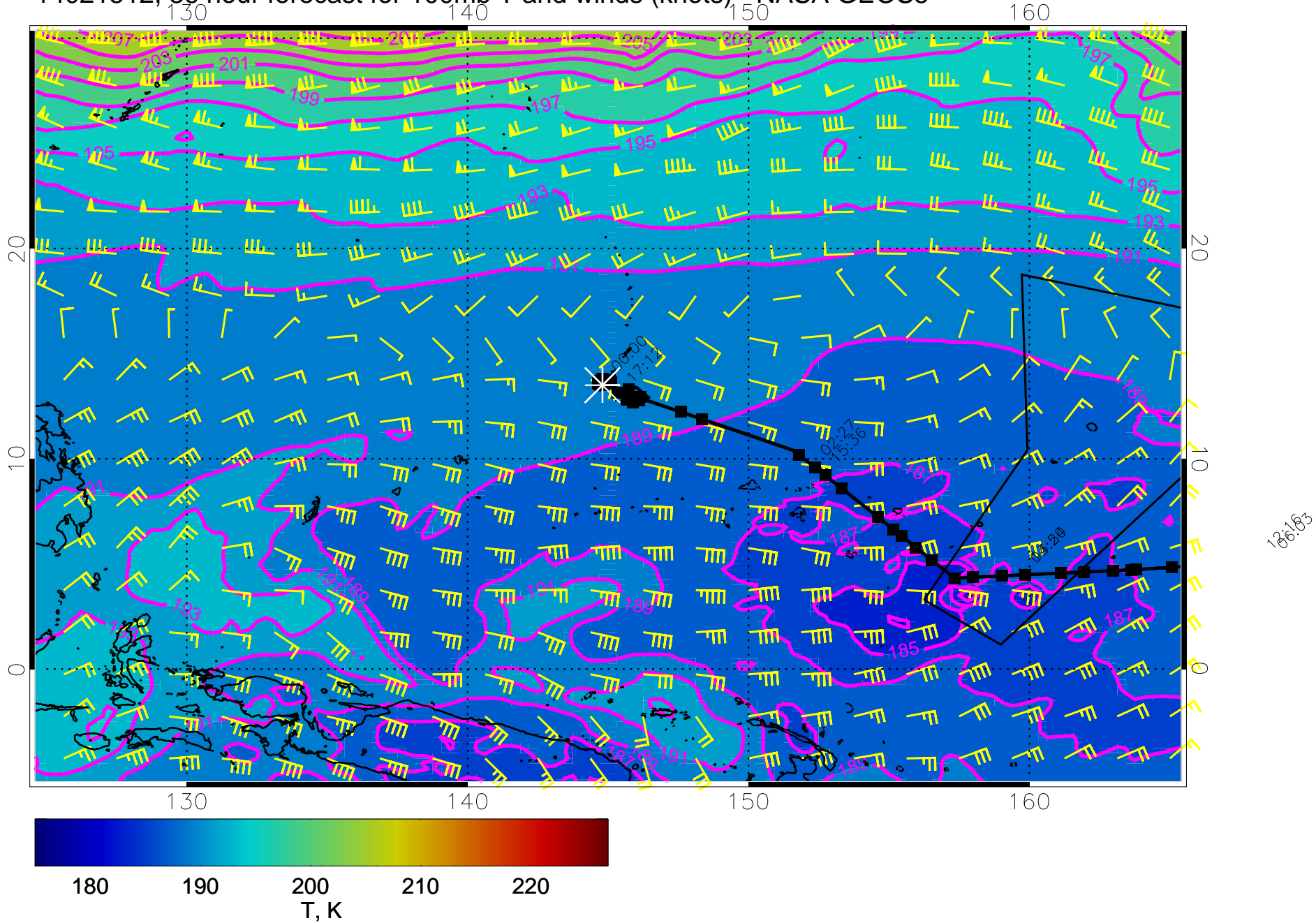




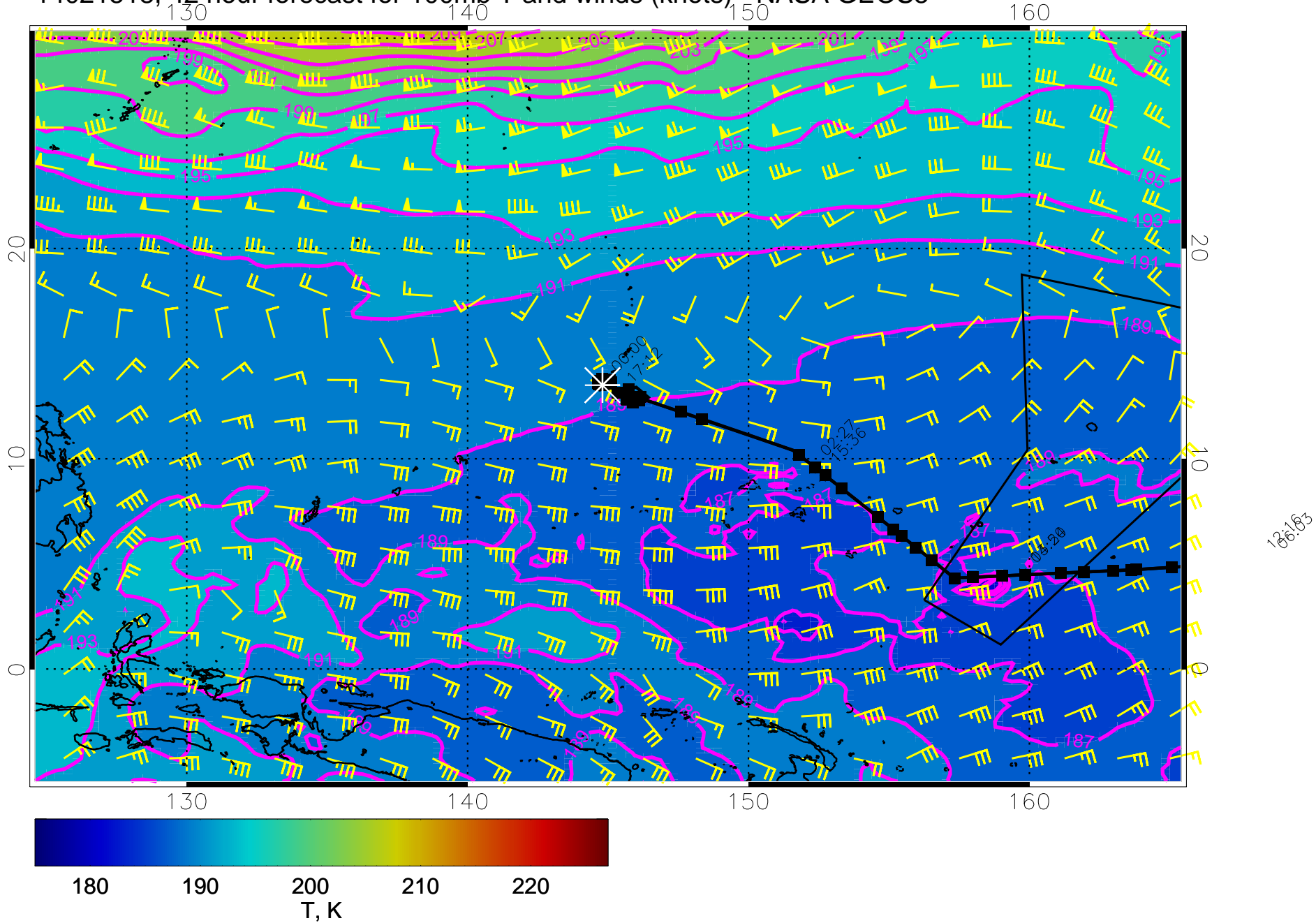
14021506, 30 hour forecast for 100mb T and winds (knots) - NASA GEOS5



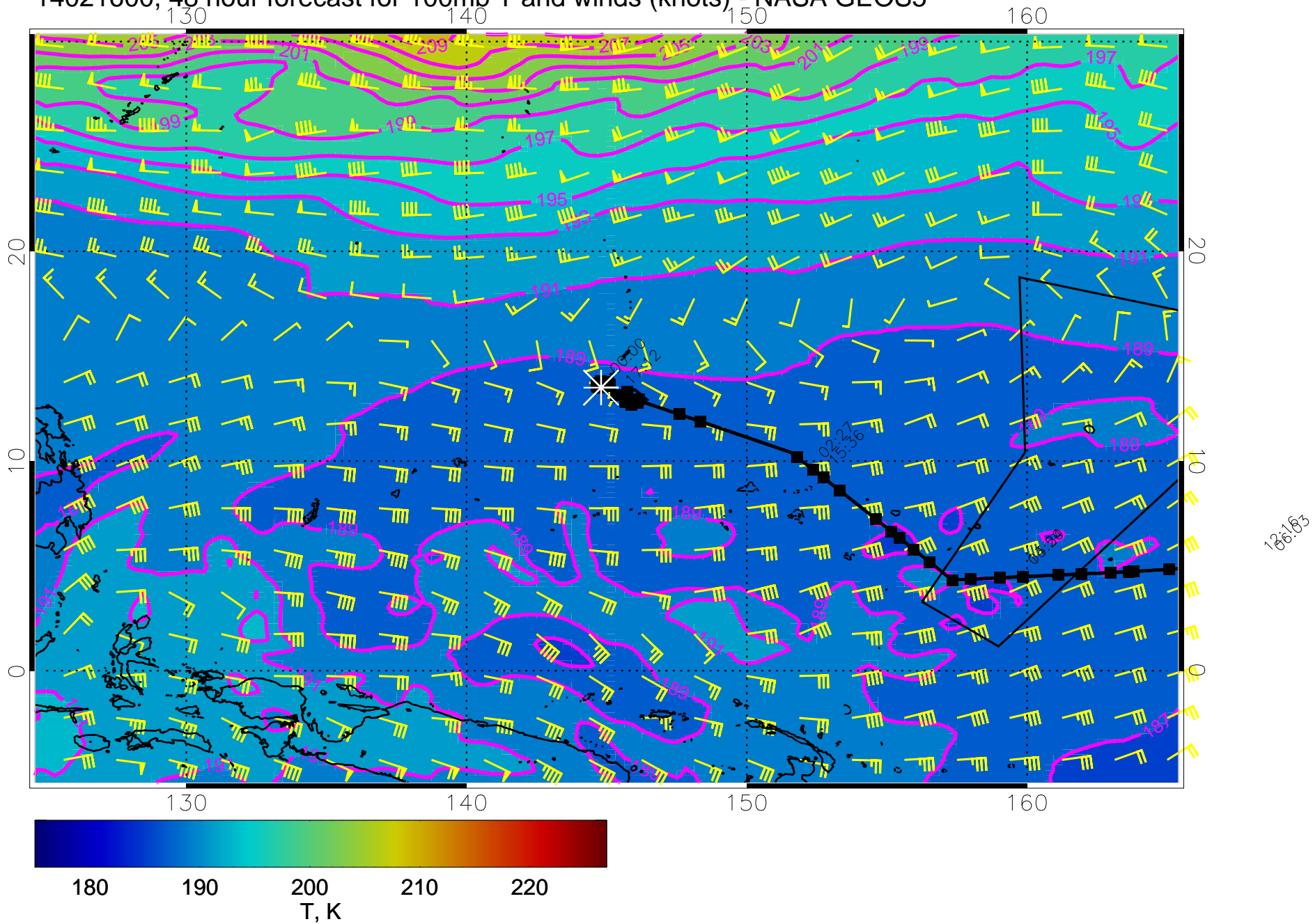
14021512, 36 hour forecast for 100mb T and winds (knots) - NASA GEOS5



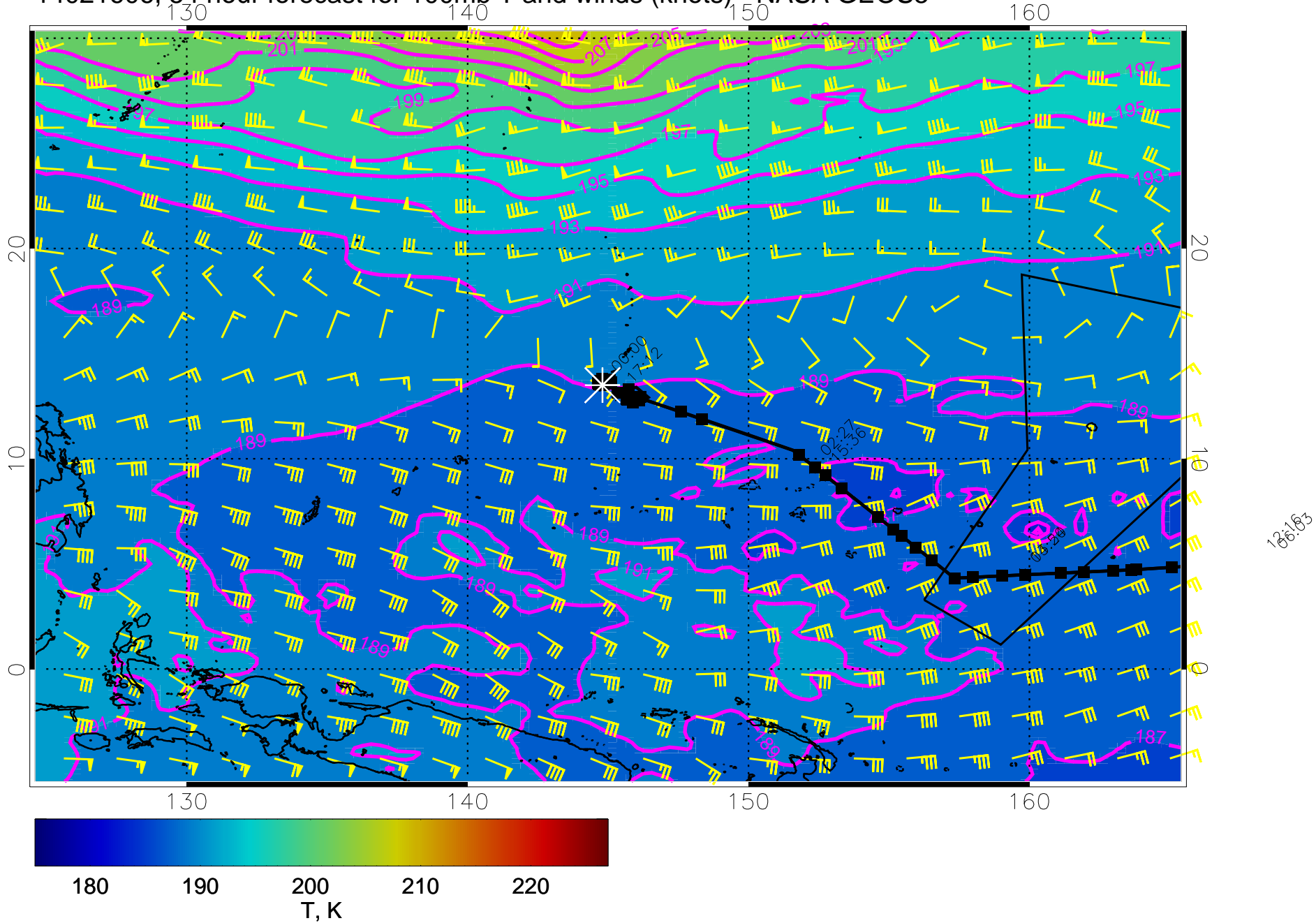
14021518, 42 hour forecast for 100mb T and winds (knots) - NASA GEOS5



14021600, 48 hour forecast for 100mb T and winds (knots) - NASA GEOS5

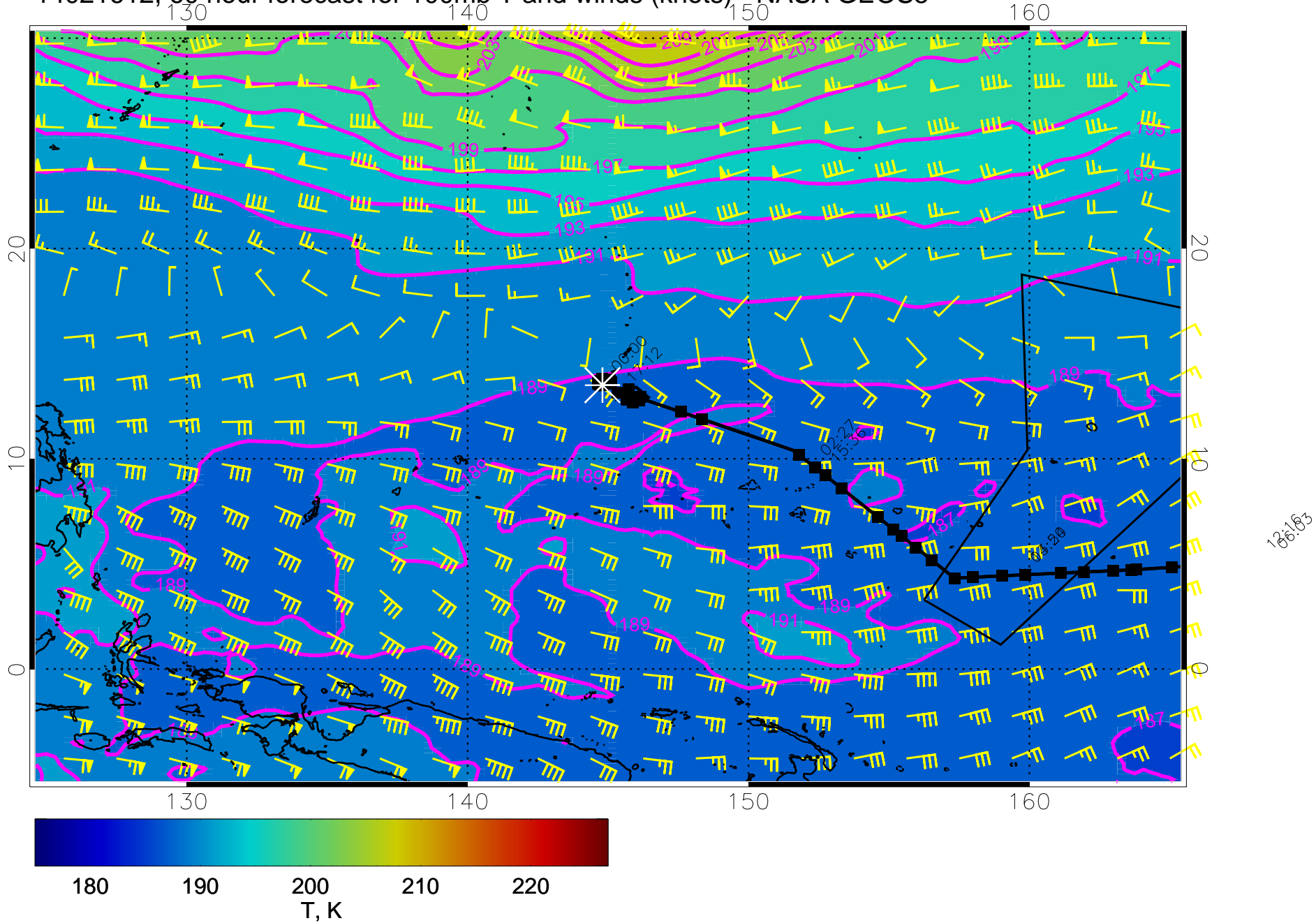


14021606, 54 hour forecast for 100mb T and winds (knots) - NASA GEOS5

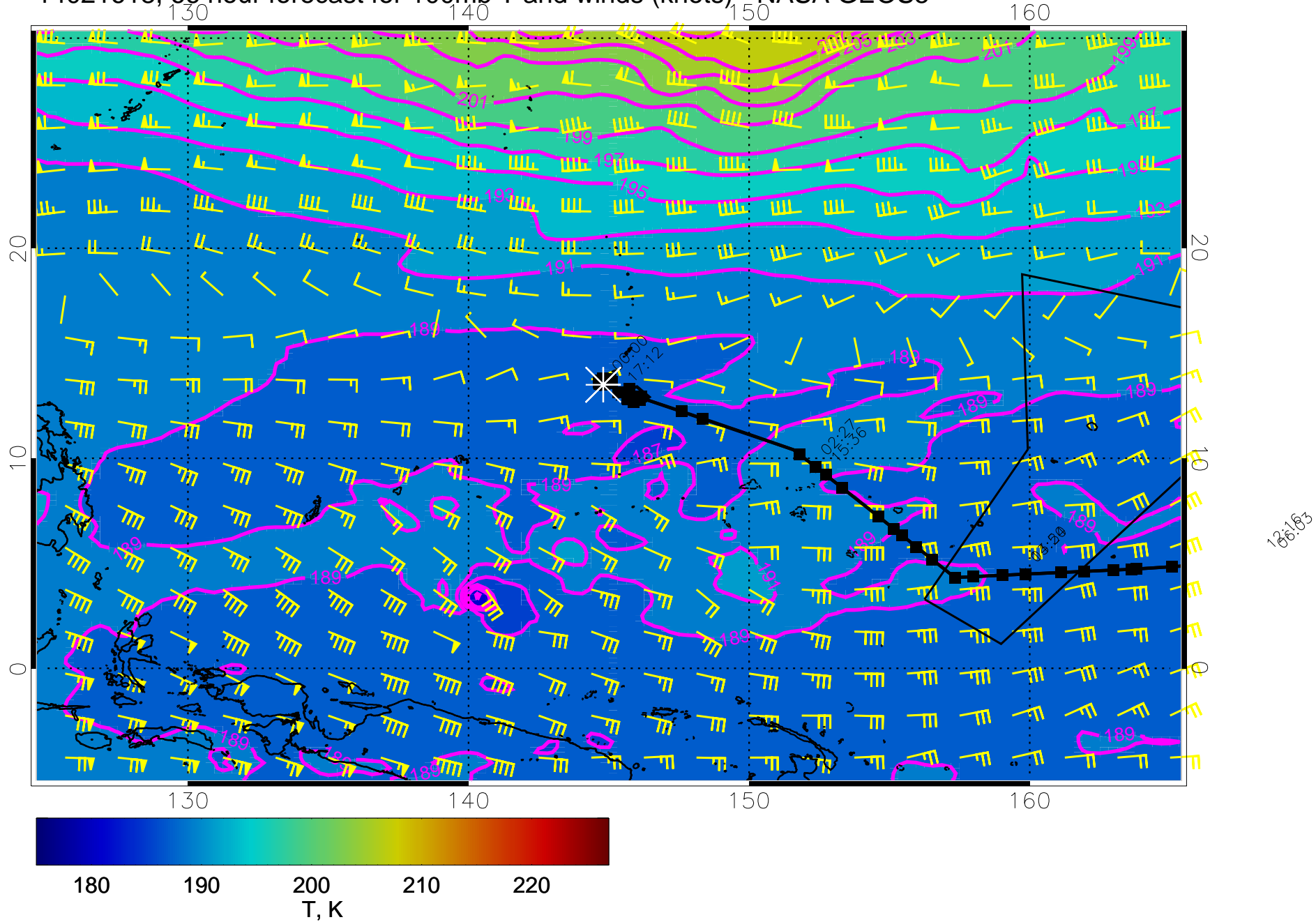




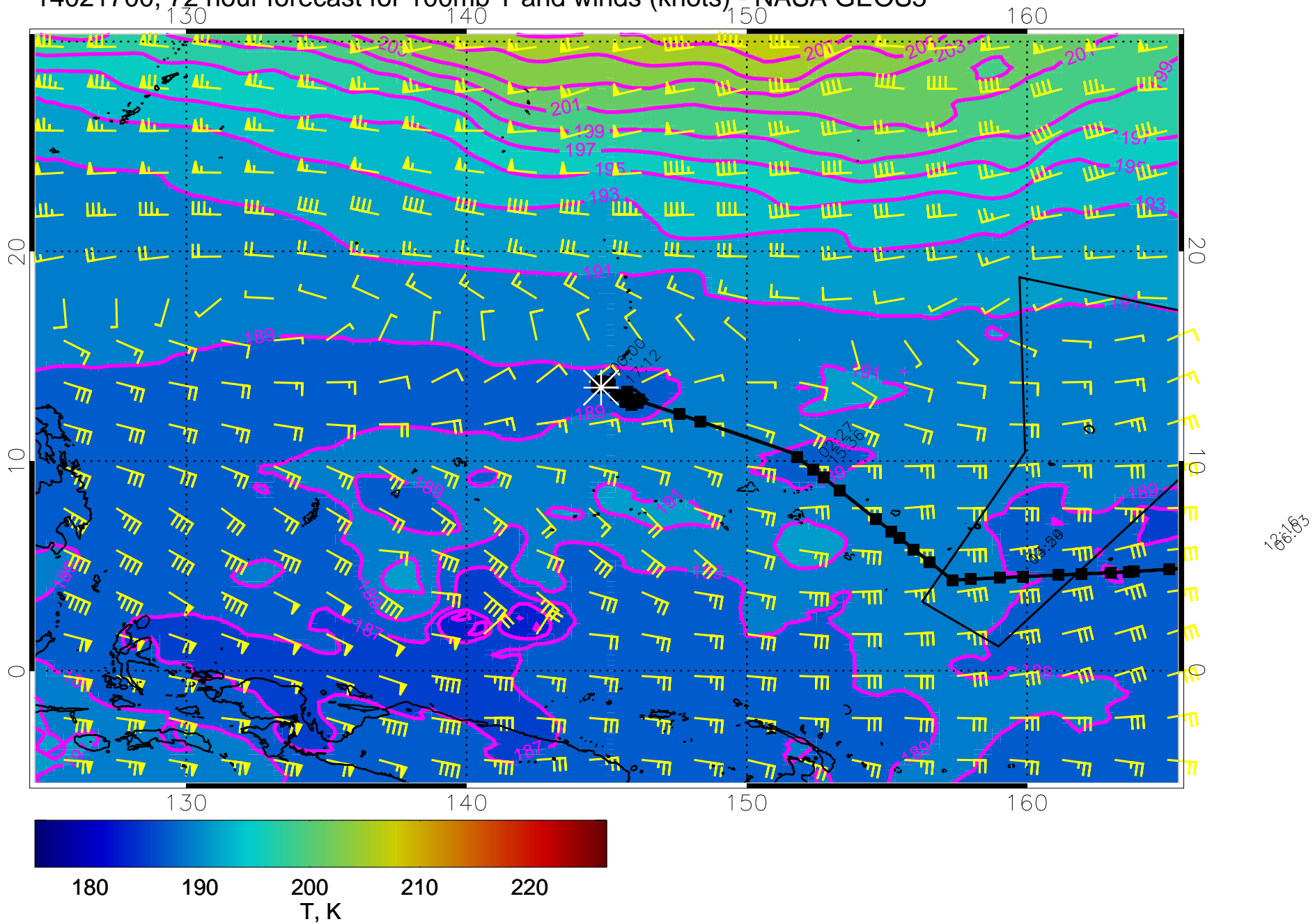
14021612, 60 hour forecast for 100mb T and winds (knots) - NASA GEOS5



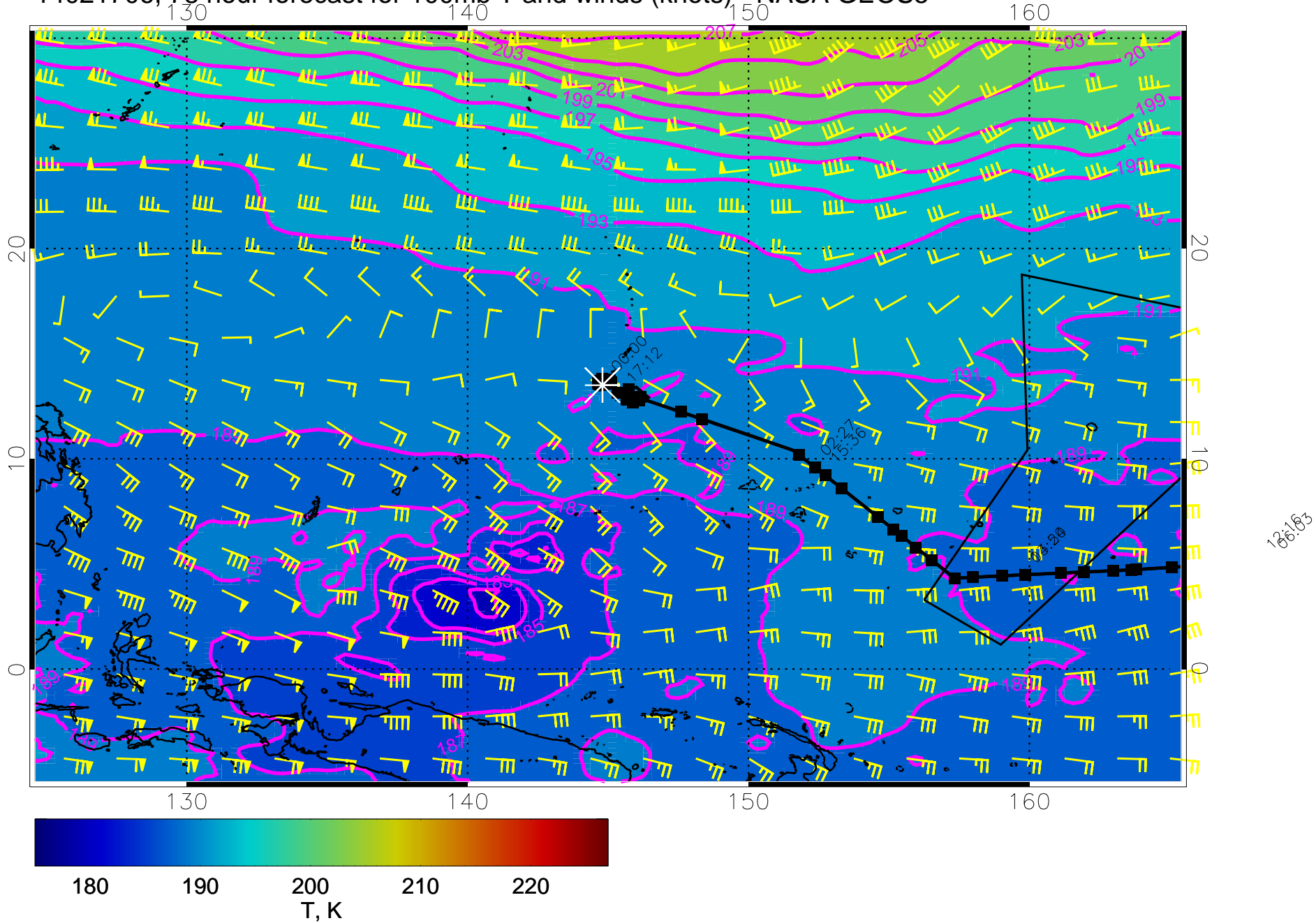
14021618, 66 hour forecast for 100mb T and winds (knots) - NASA GEOS5



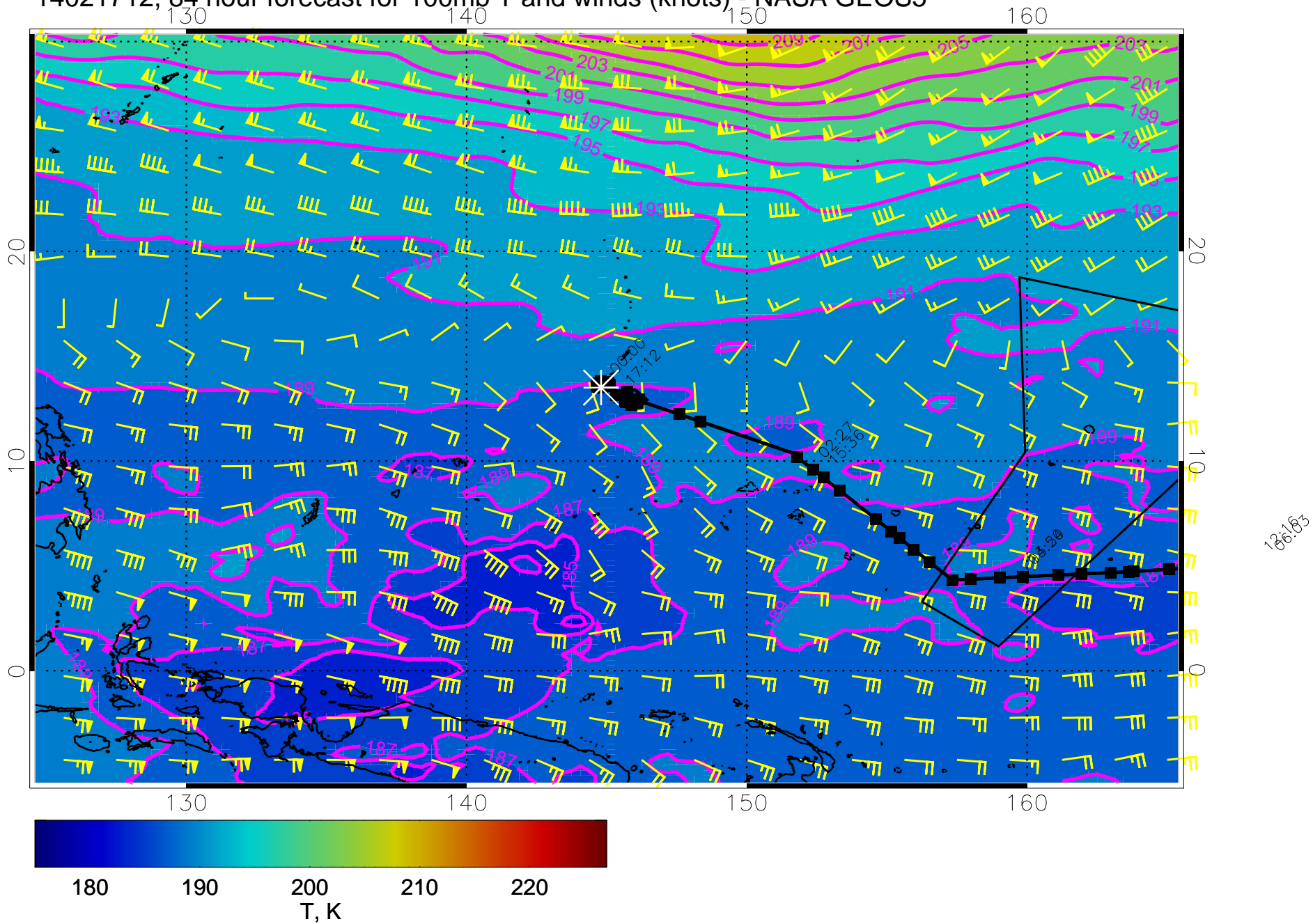
14021700, 72 hour forecast for 100mb T and winds (knots) - NASA GEOS5



14021706, 78 hour forecast for 100mb T and winds (knots) - NASA GEOS5

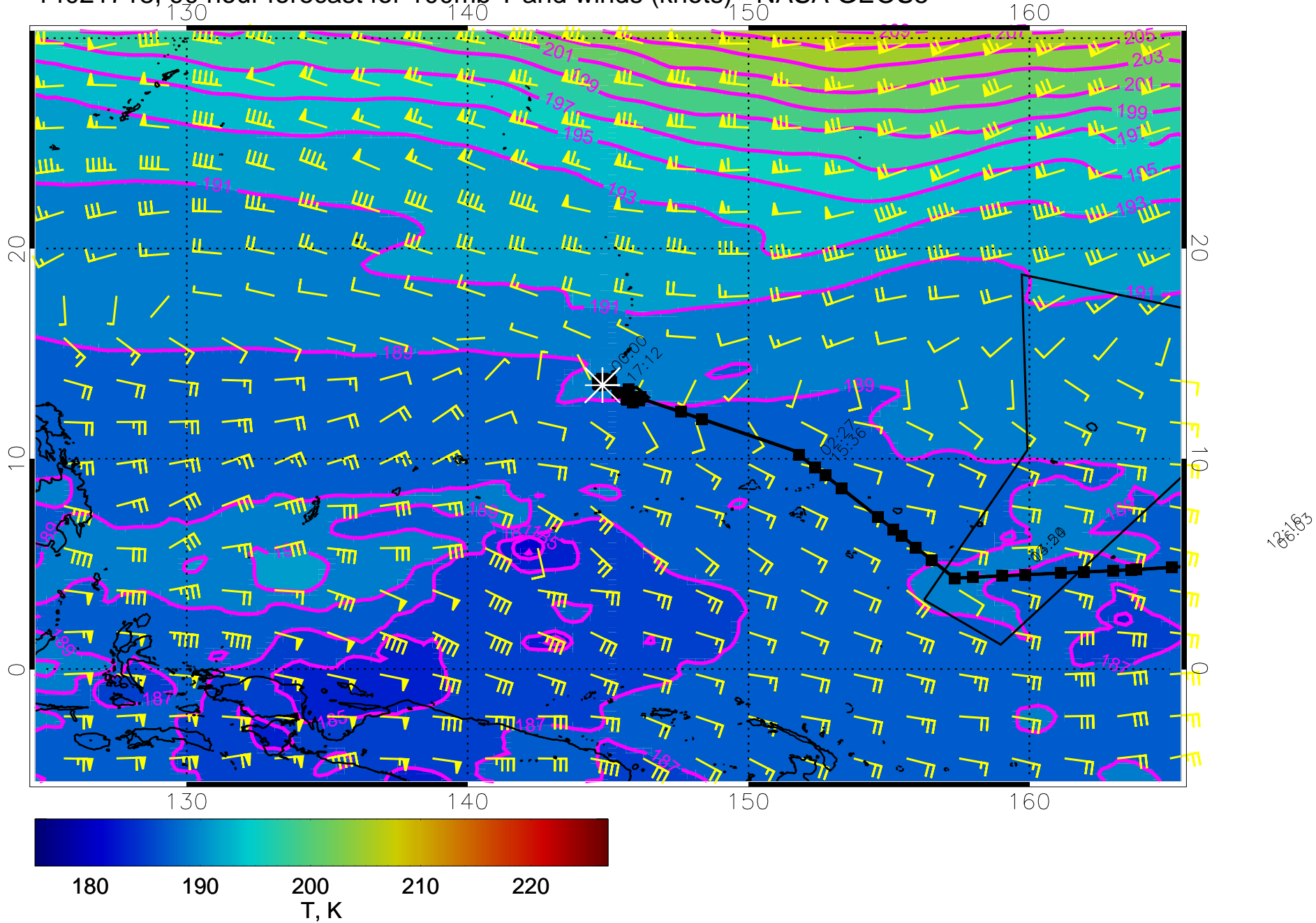


14021712, 84 hour forecast for 100mb T and winds (knots) - NASA GEOS5

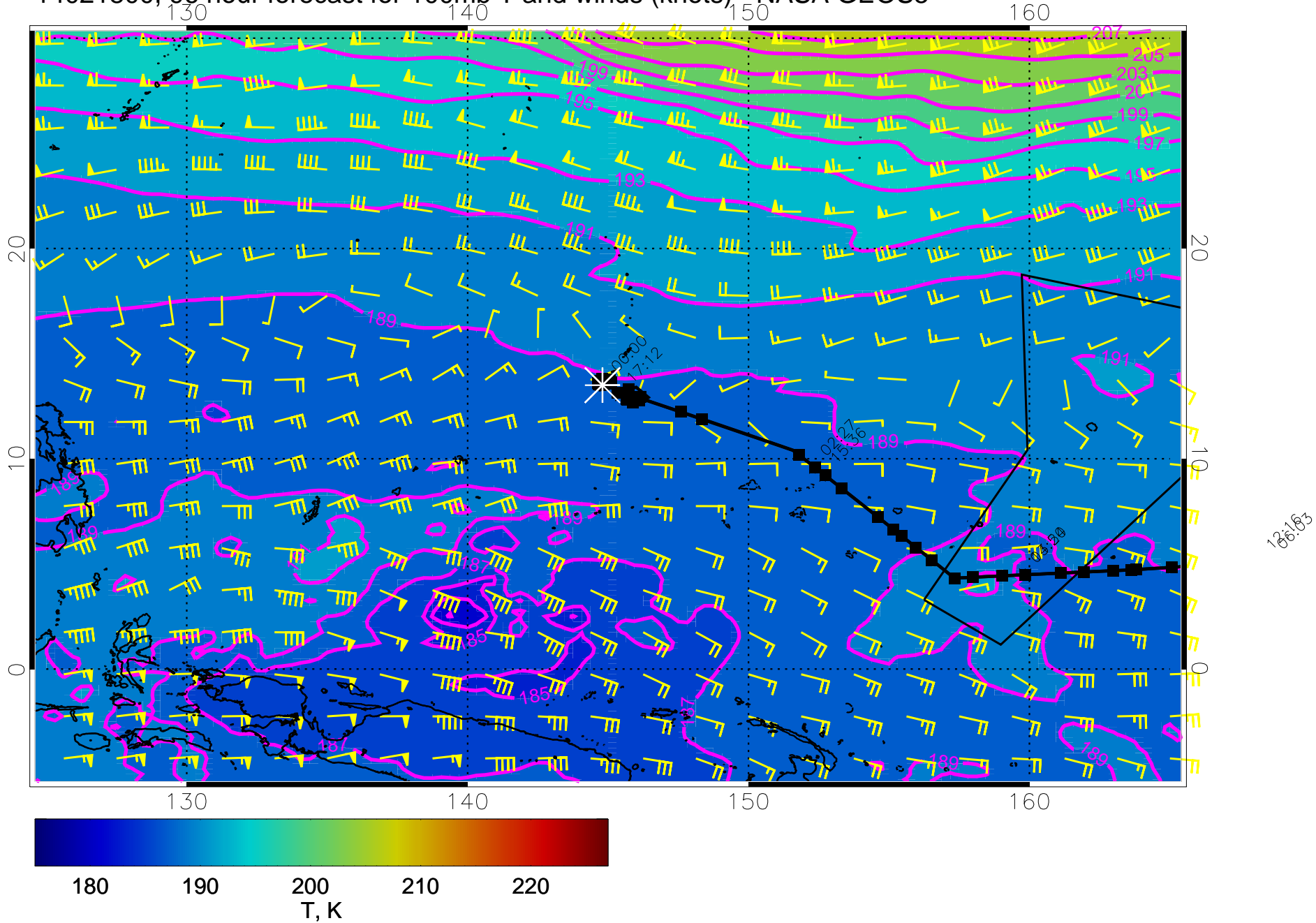




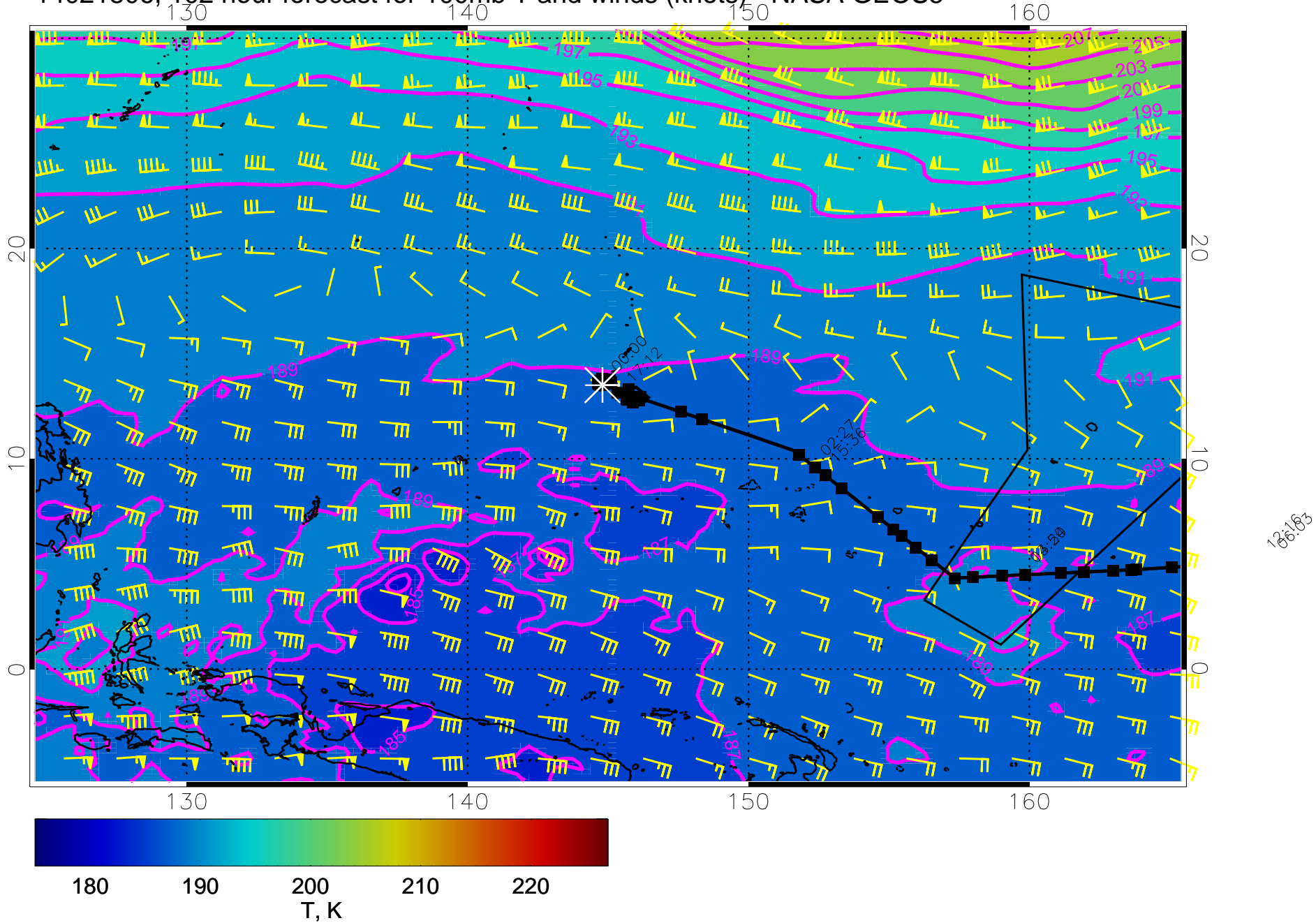
14021718, 90 hour forecast for 100mb T and winds (knots) - NASA GEOS5



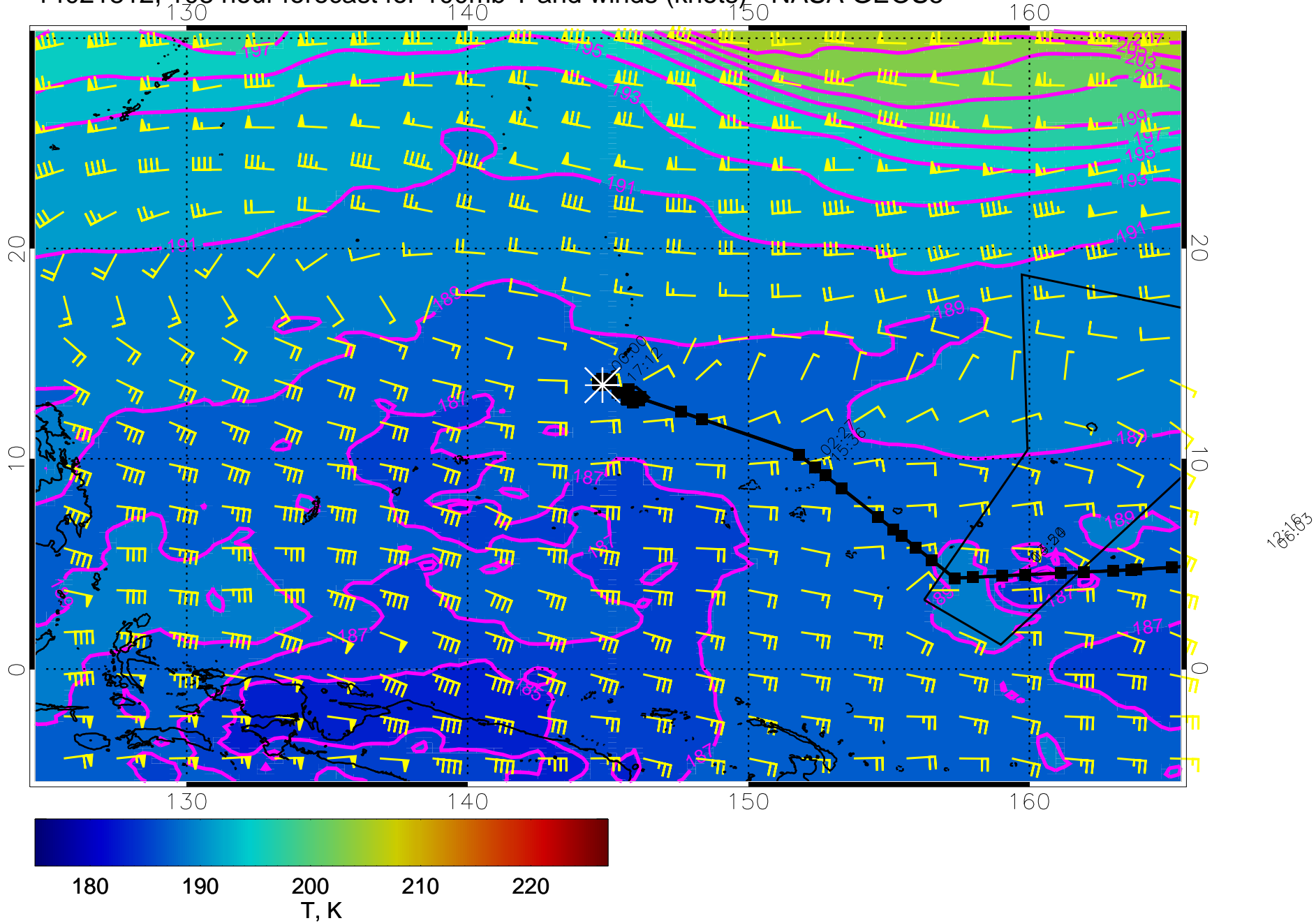
14021800, 96 hour forecast for 100mb T and winds (knots) - NASA GEOS5



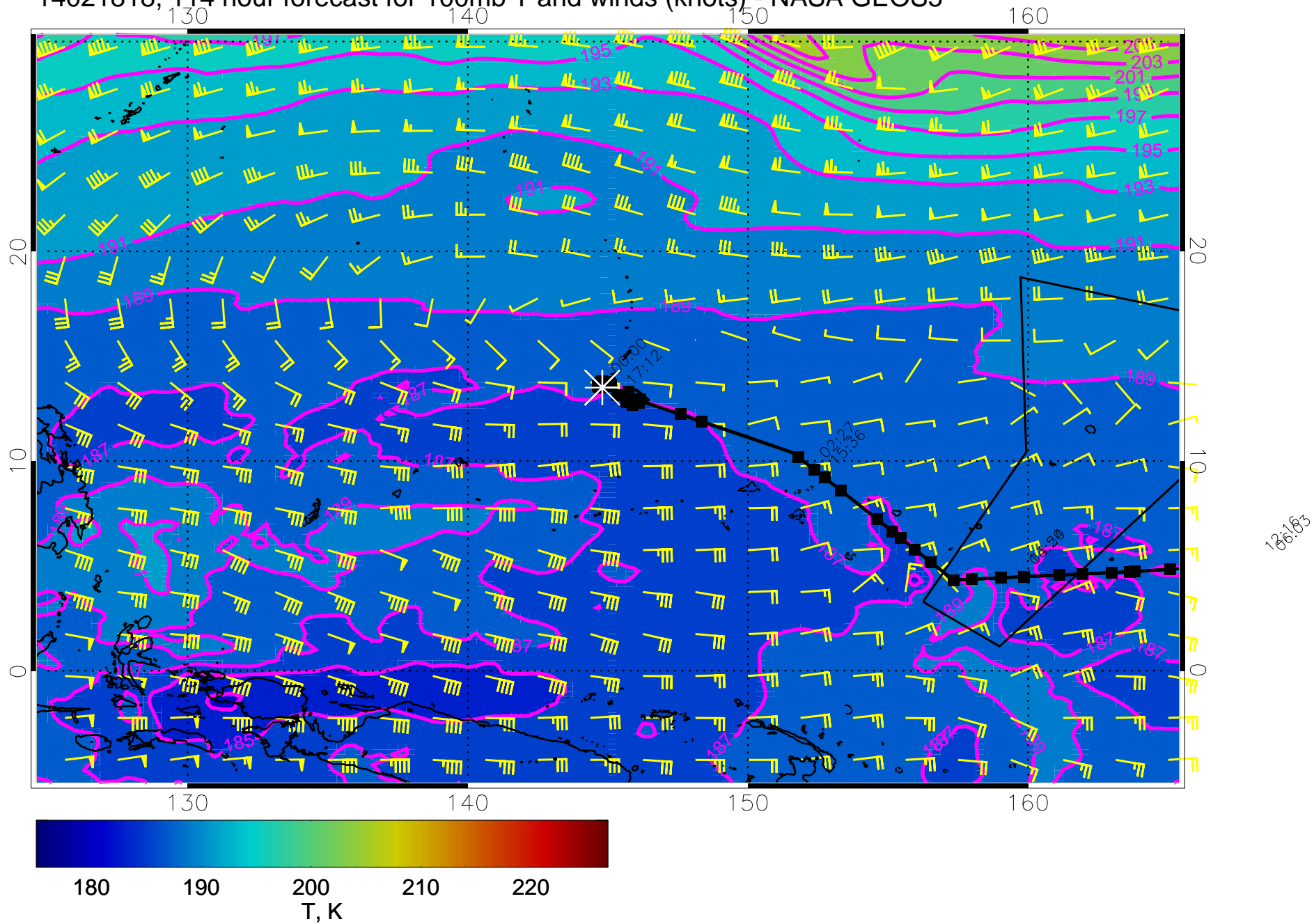
14021806, 102 hour forecast for 100mb T and winds (knots) - NASA GEOS5



14021812, 108 hour forecast for 100mb T and winds (knots) - NASA GEOS5



14021818, 114 hour forecast for 100mb T and winds (knots) - NASA GEOS5





14021900, 120 hour forecast for 100mb T and winds (knots) - NASA GEOS5

