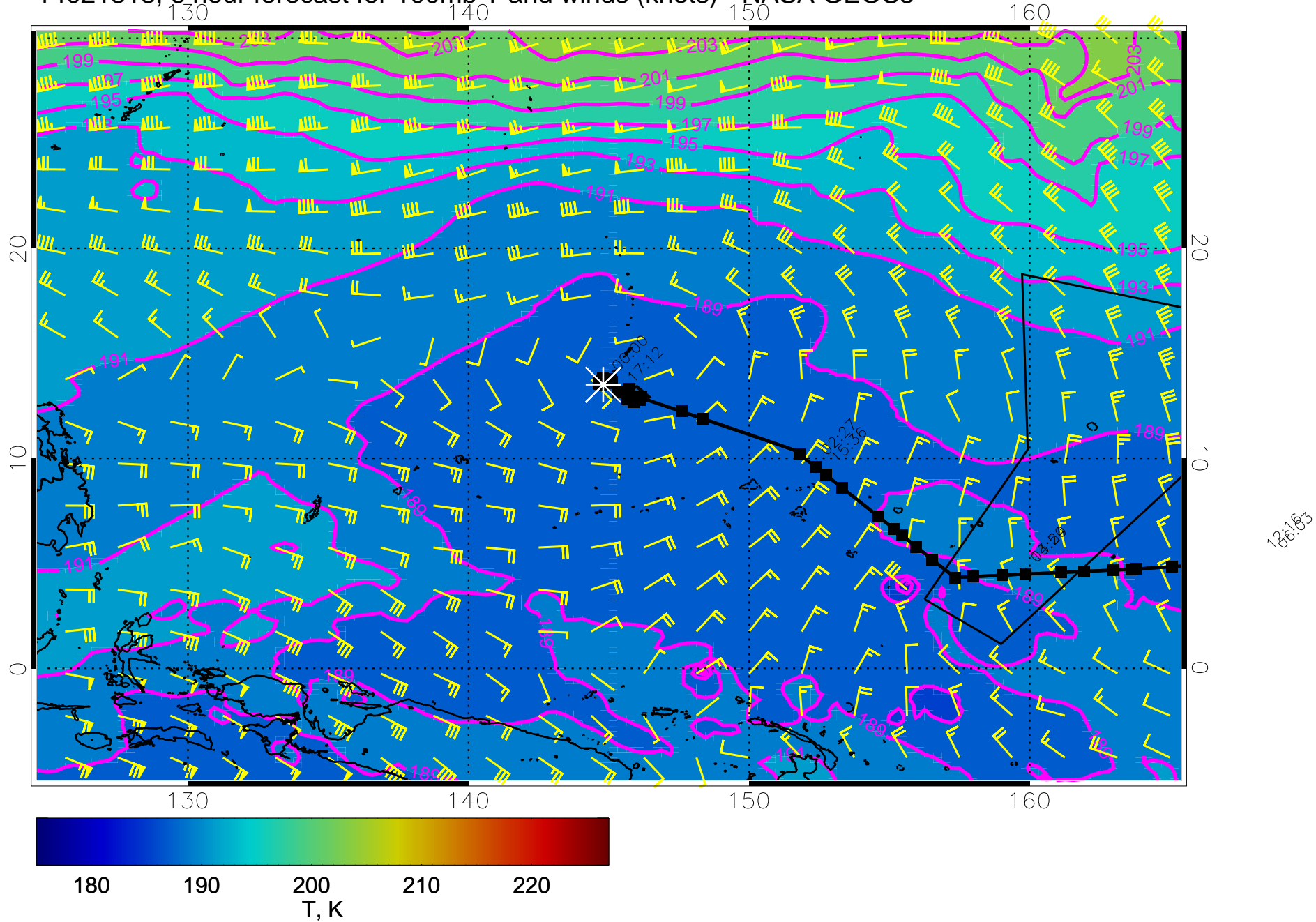
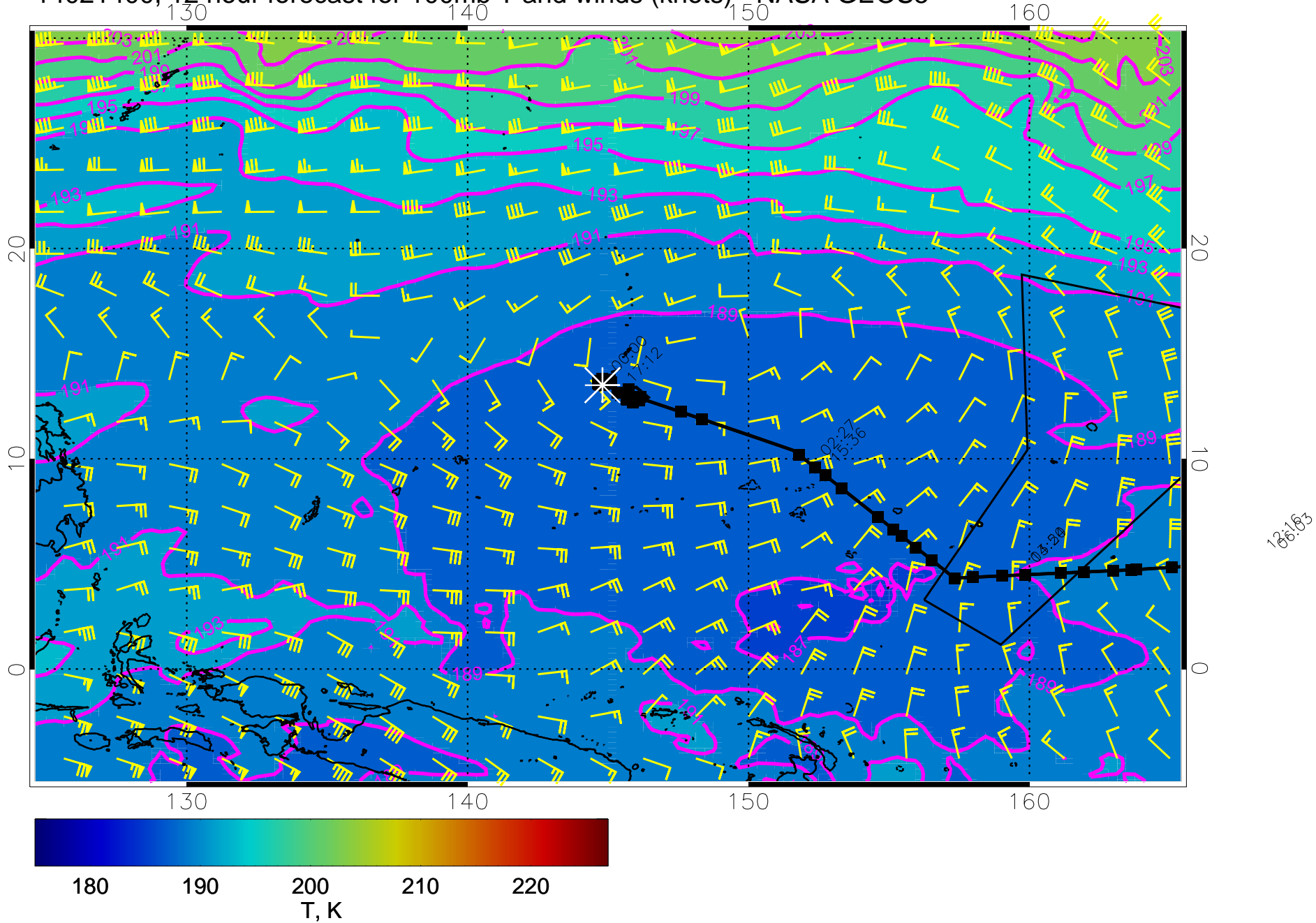


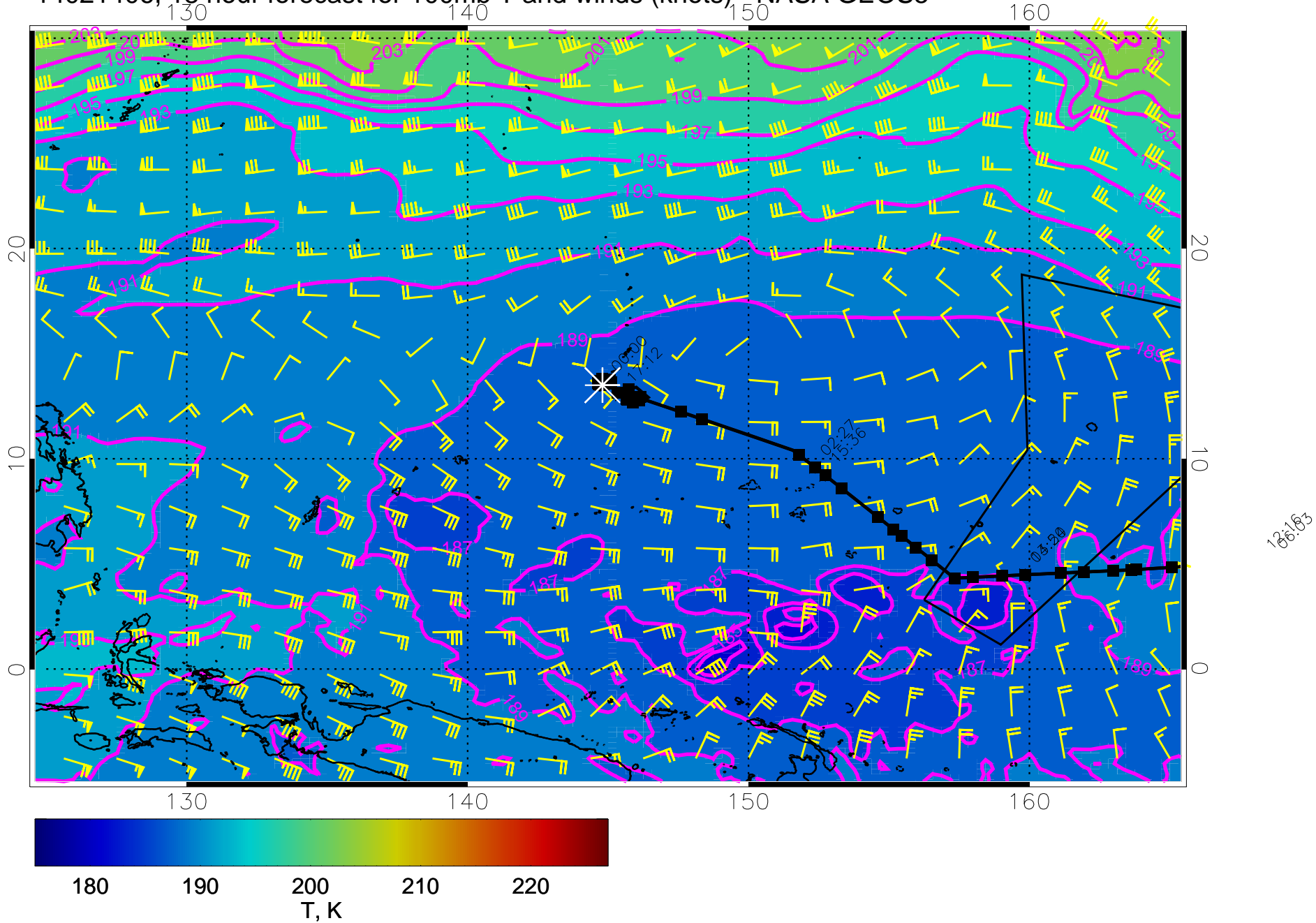
14021318, 6 hour forecast for 100mb T and winds (knots) - NASA GEOS5



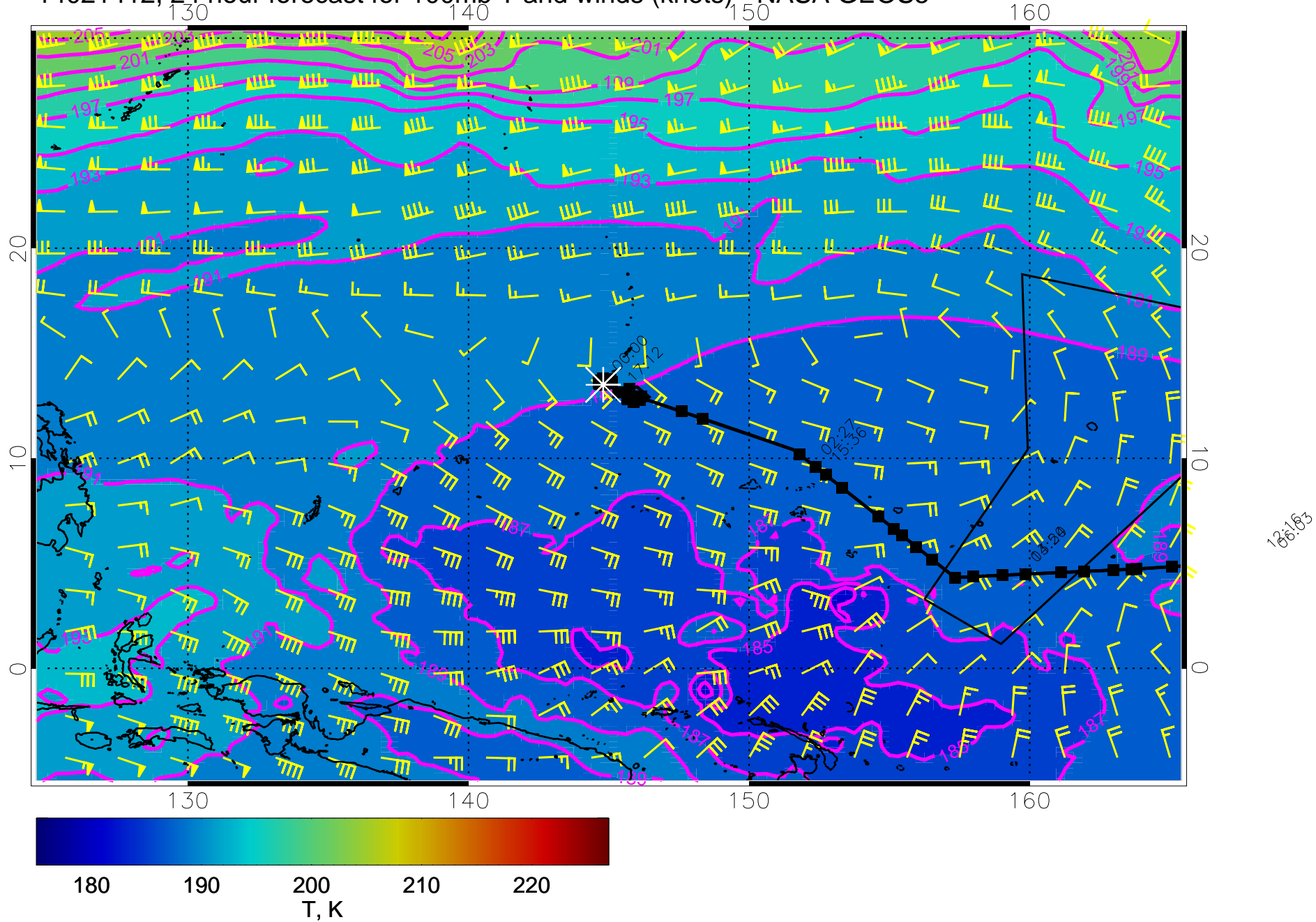
14021400, 12 hour forecast for 100mb T and winds (knots) - NASA GEOS5



14021406, 18 hour forecast for 100mb T and winds (knots) - NASA GEOS5

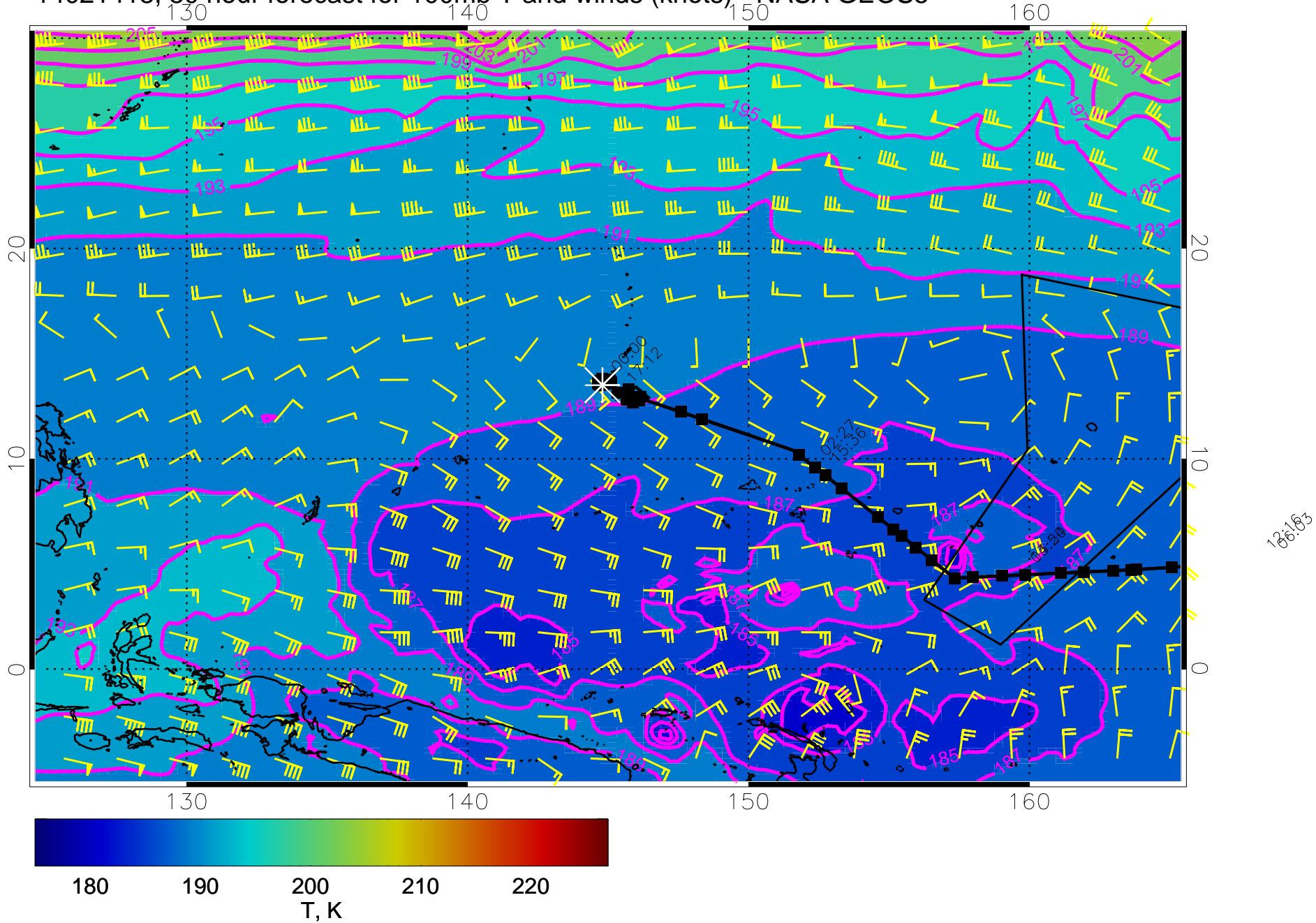


14021412, 24 hour forecast for 100mb T and winds (knots) - NASA GEOS5

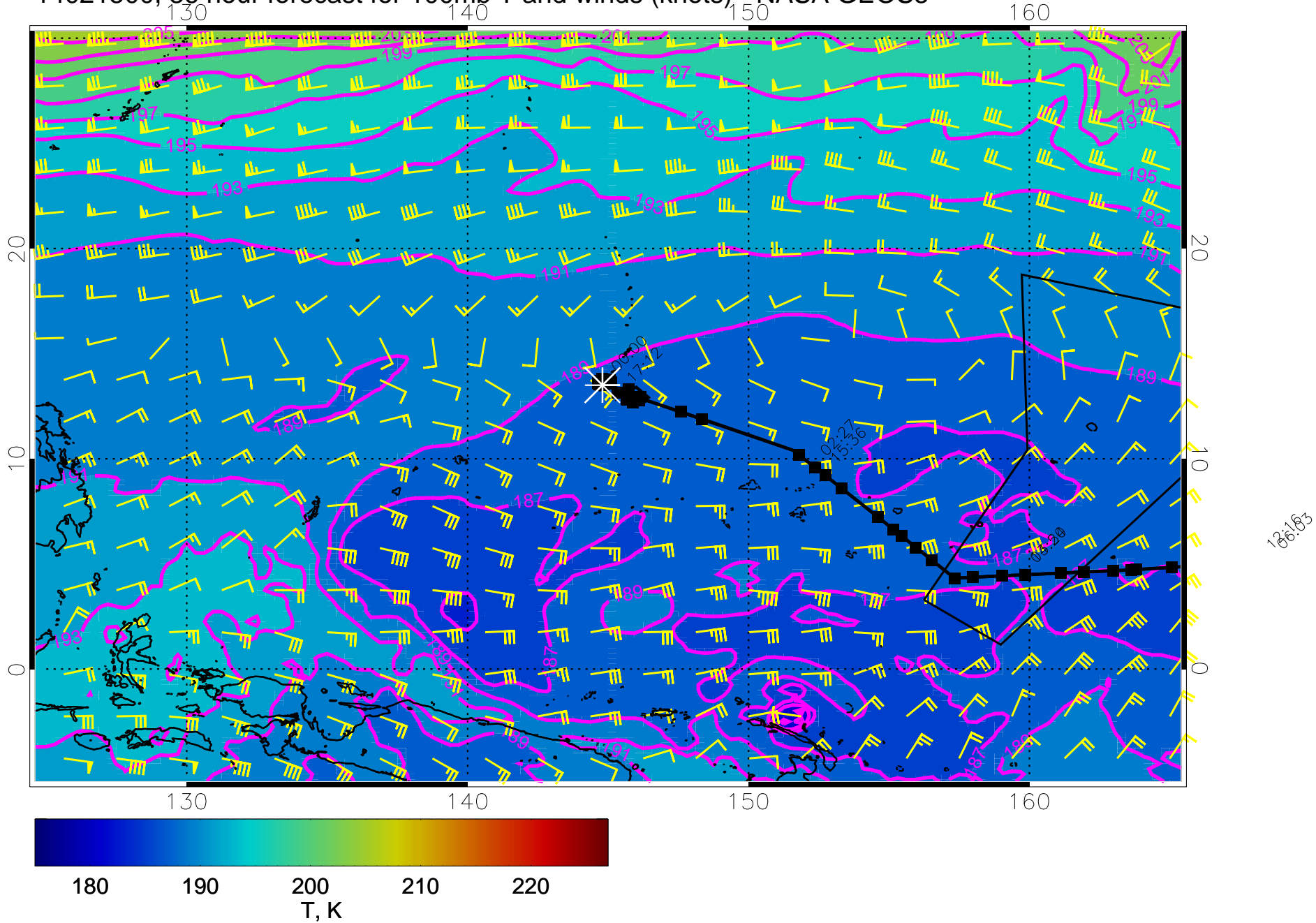




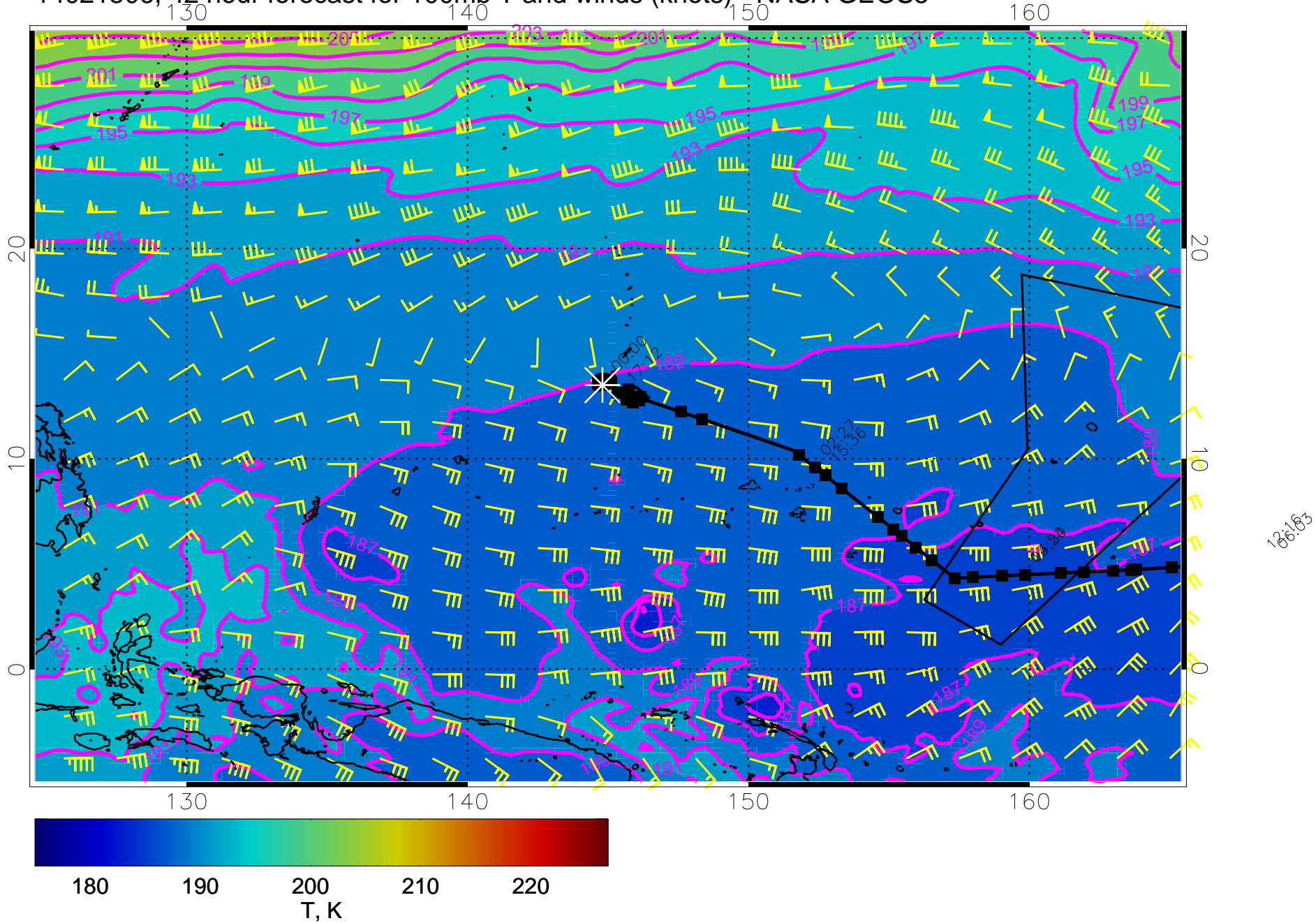
14021418, 30 hour forecast for 100mb T and winds (knots) - NASA GEOS5



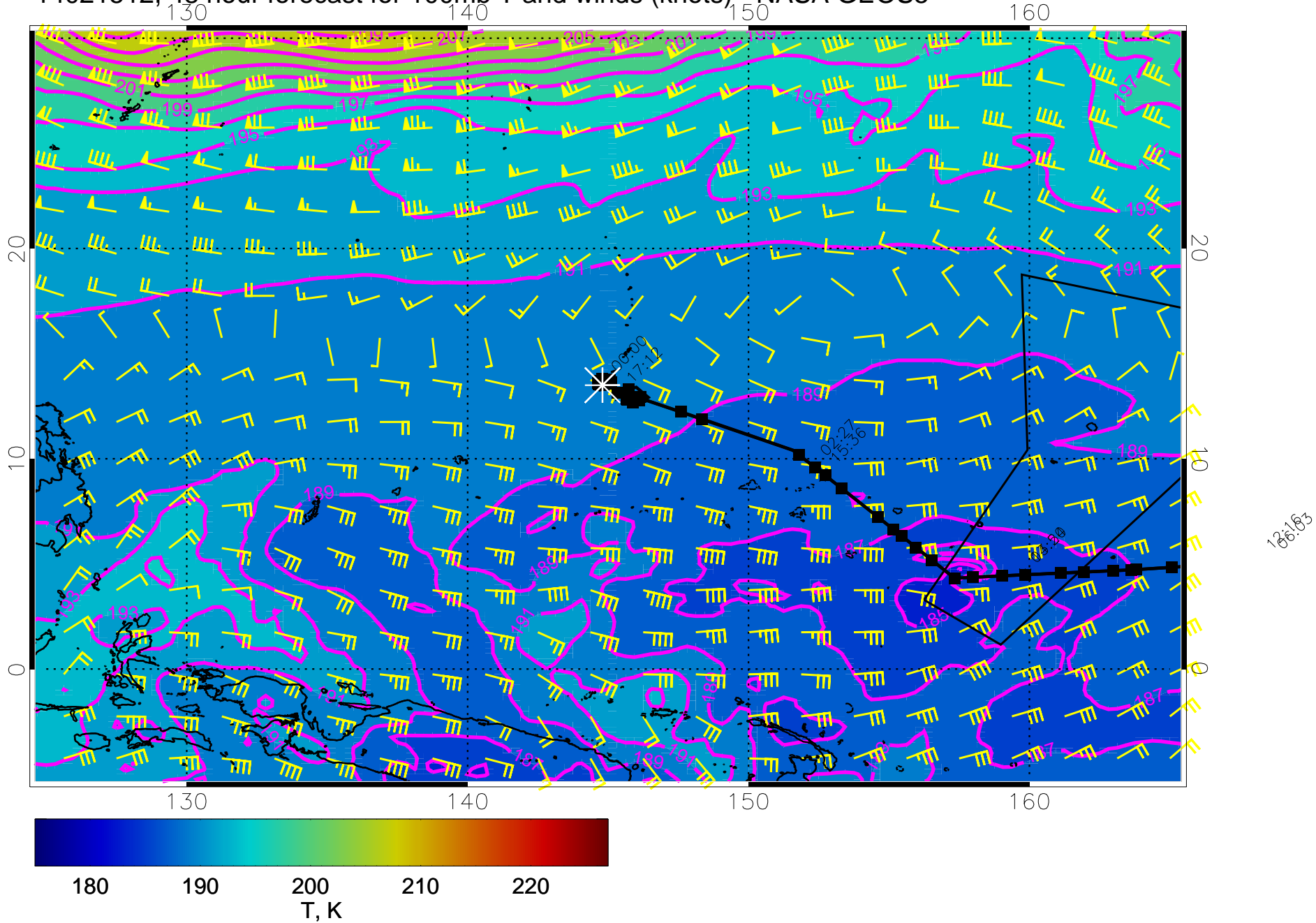
14021500, 36 hour forecast for 100mb T and winds (knots) - NASA GEOS5



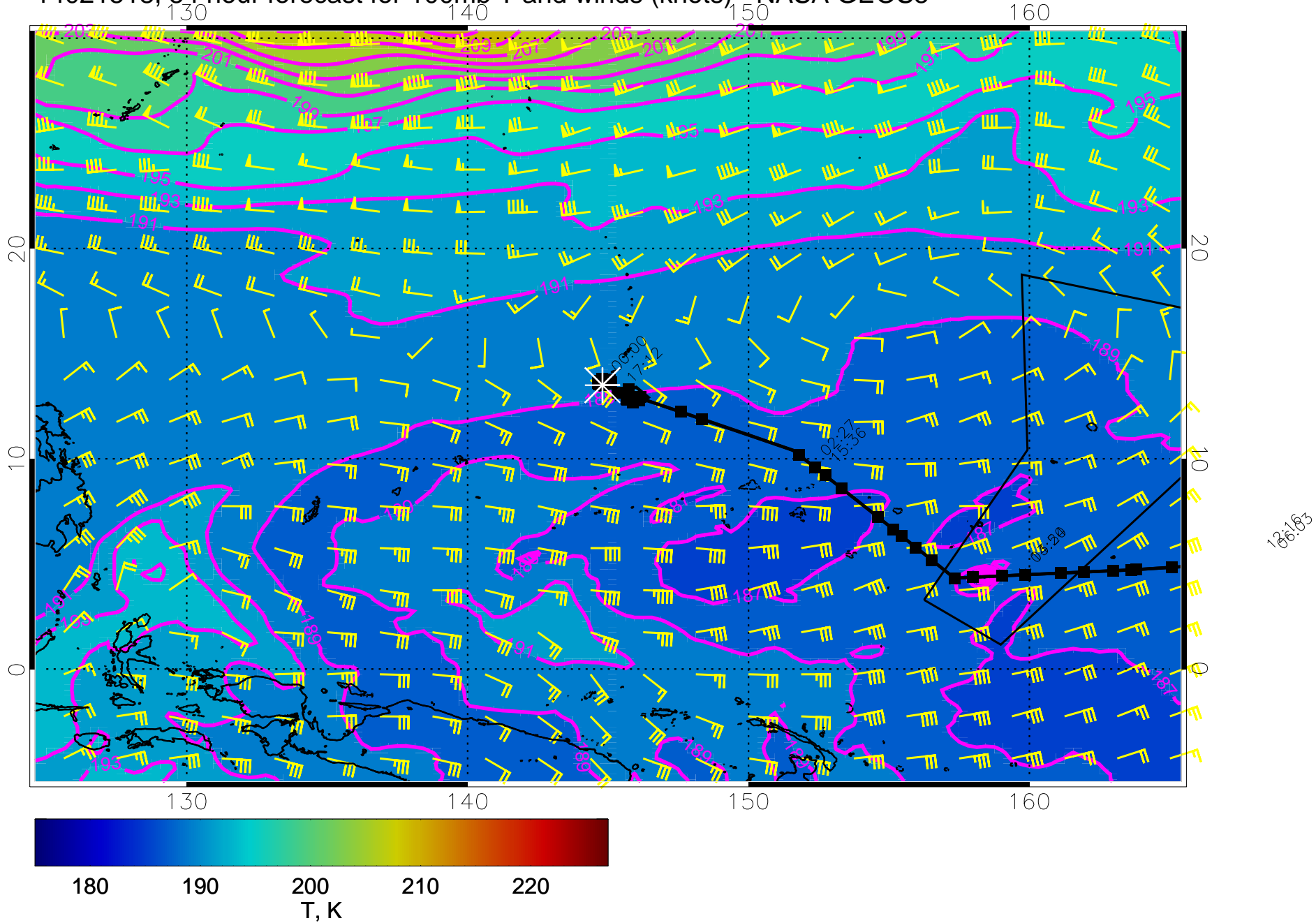
14021506, 42 hour forecast for 100mb T and winds (knots) - NASA GEOS5



14021512, 48 hour forecast for 100mb T and winds (knots) - NASA GEOS5

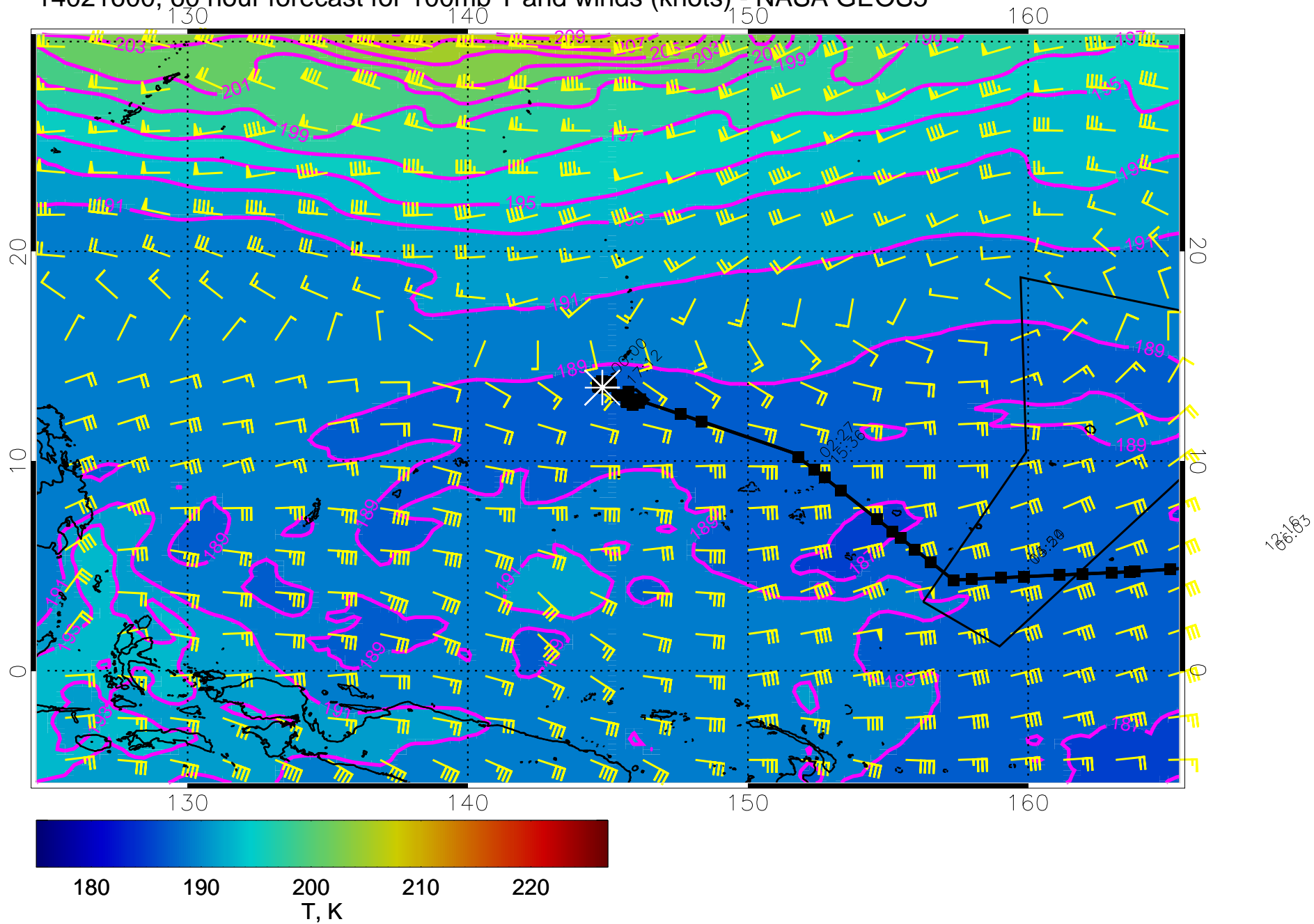


14021518, 54 hour forecast for 100mb T and winds (knots) - NASA GEOS5

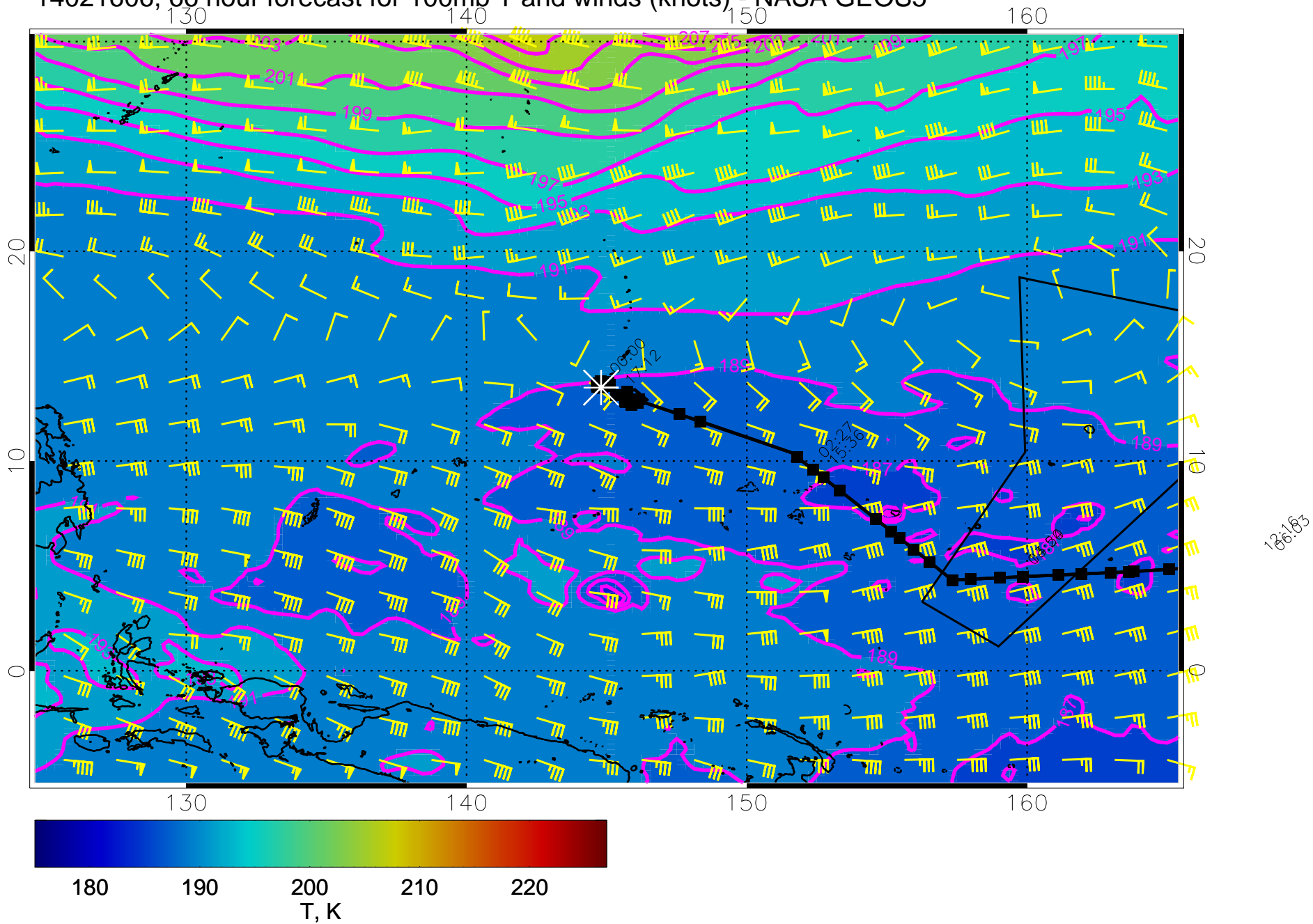




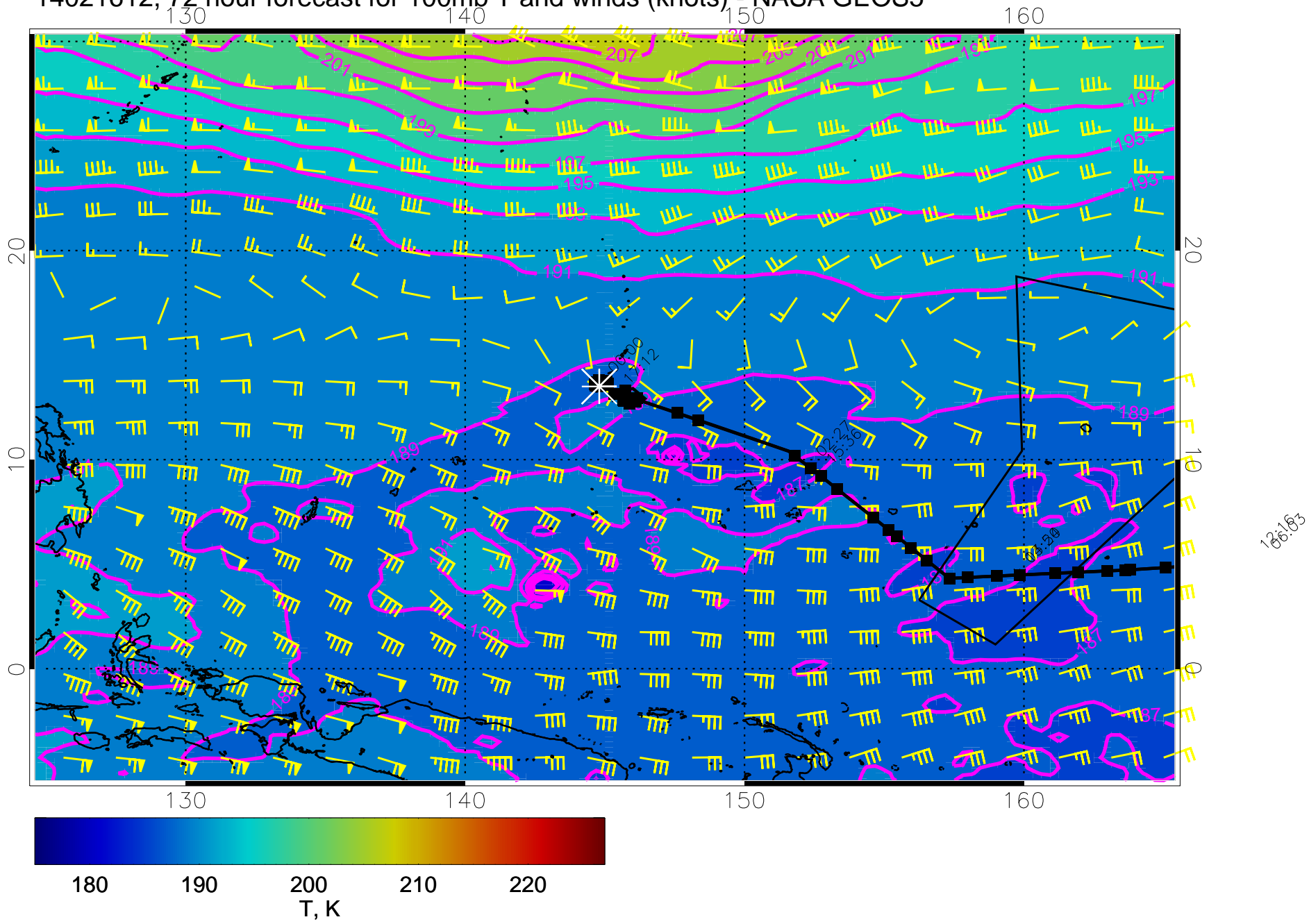
14021600, 60 hour forecast for 100mb T and winds (knots) - NASA GEOS5



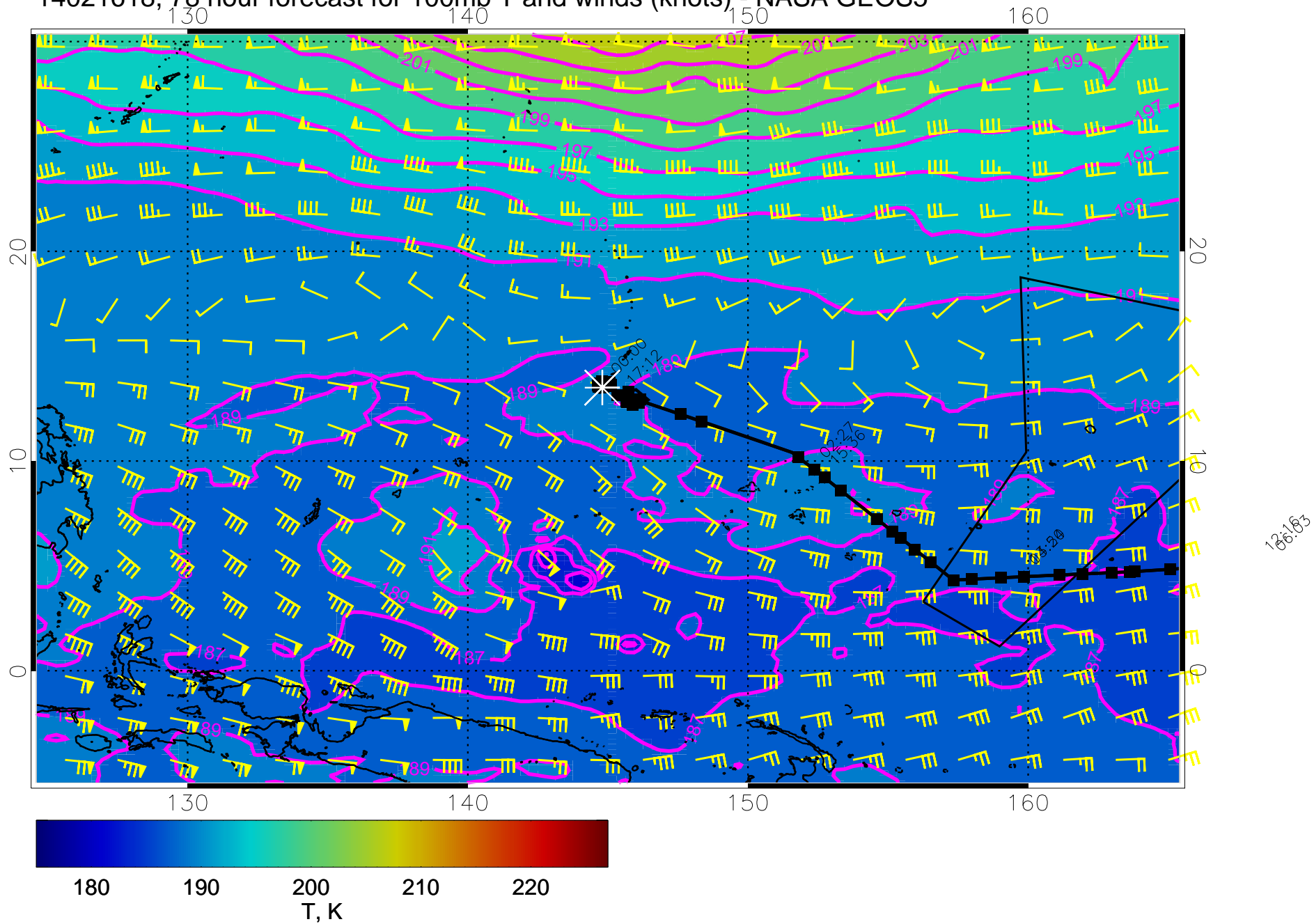
14021606, 66 hour forecast for 100mb T and winds (knots) - NASA GEOS5



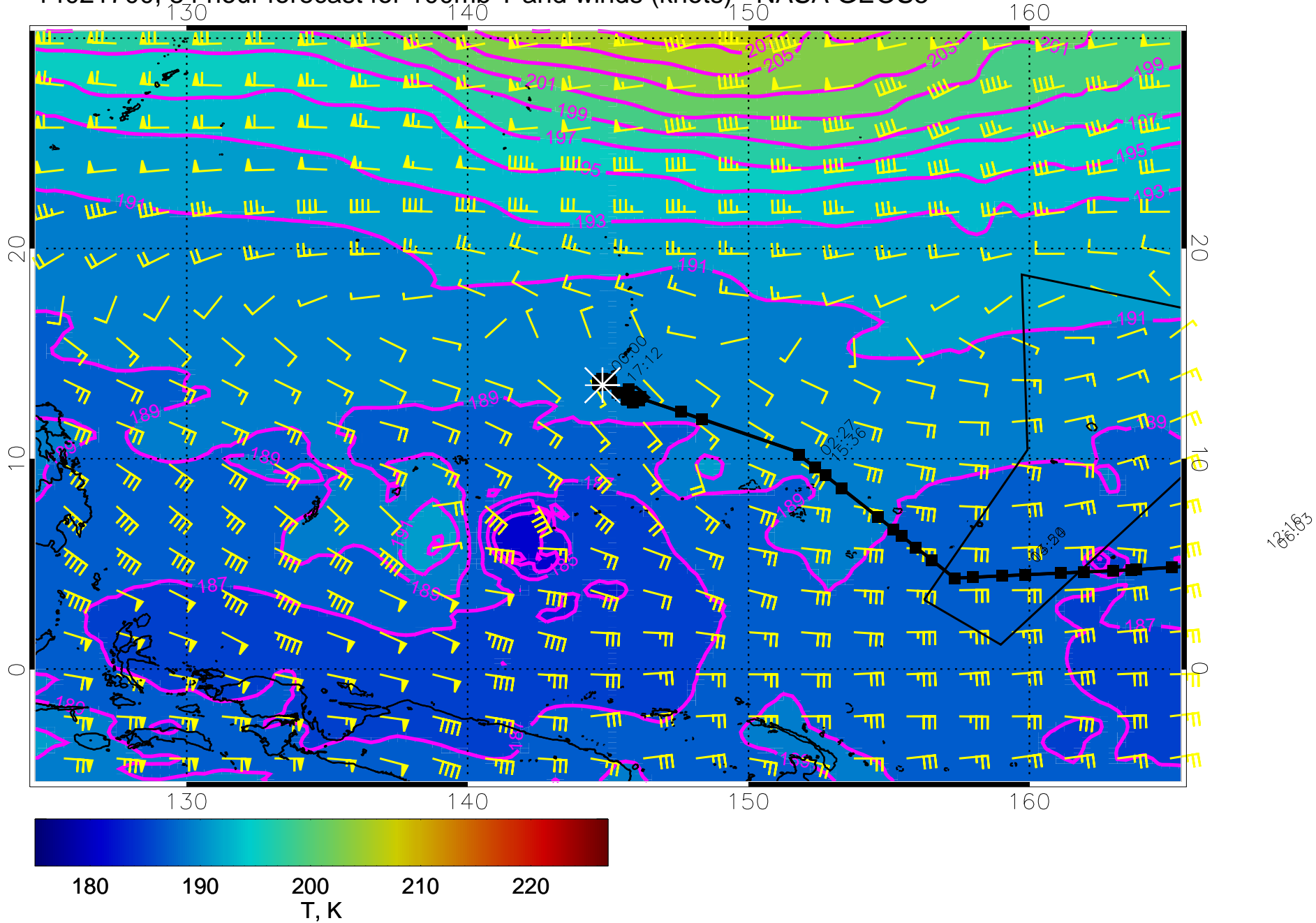
14021612, 72 hour forecast for 100mb T and winds (knots) - NASA GEOS5



14021618, 78 hour forecast for 100mb T and winds (knots) - NASA GEOS5

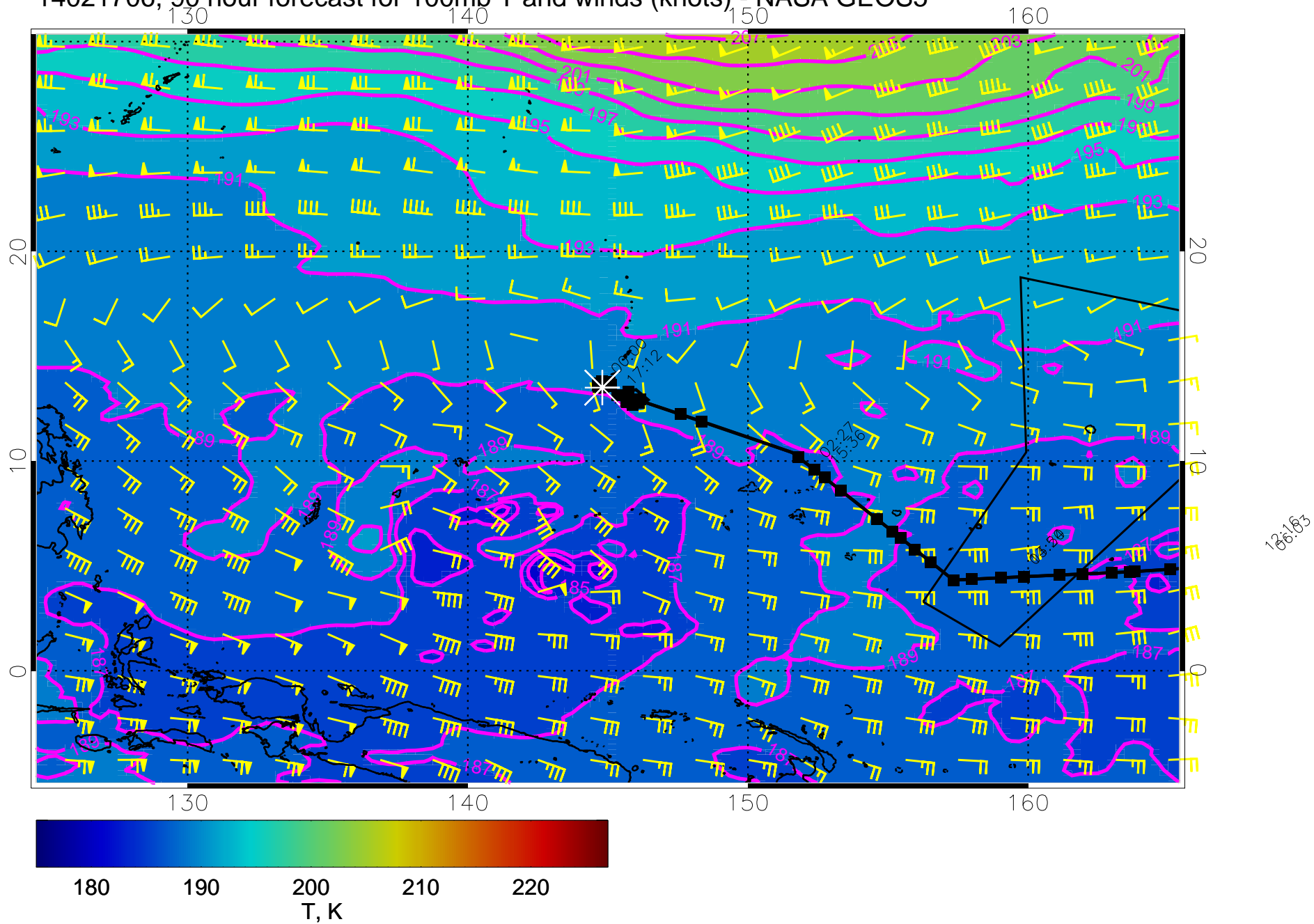


14021700, 84 hour forecast for 100mb T and winds (knots) - NASA GEOS5

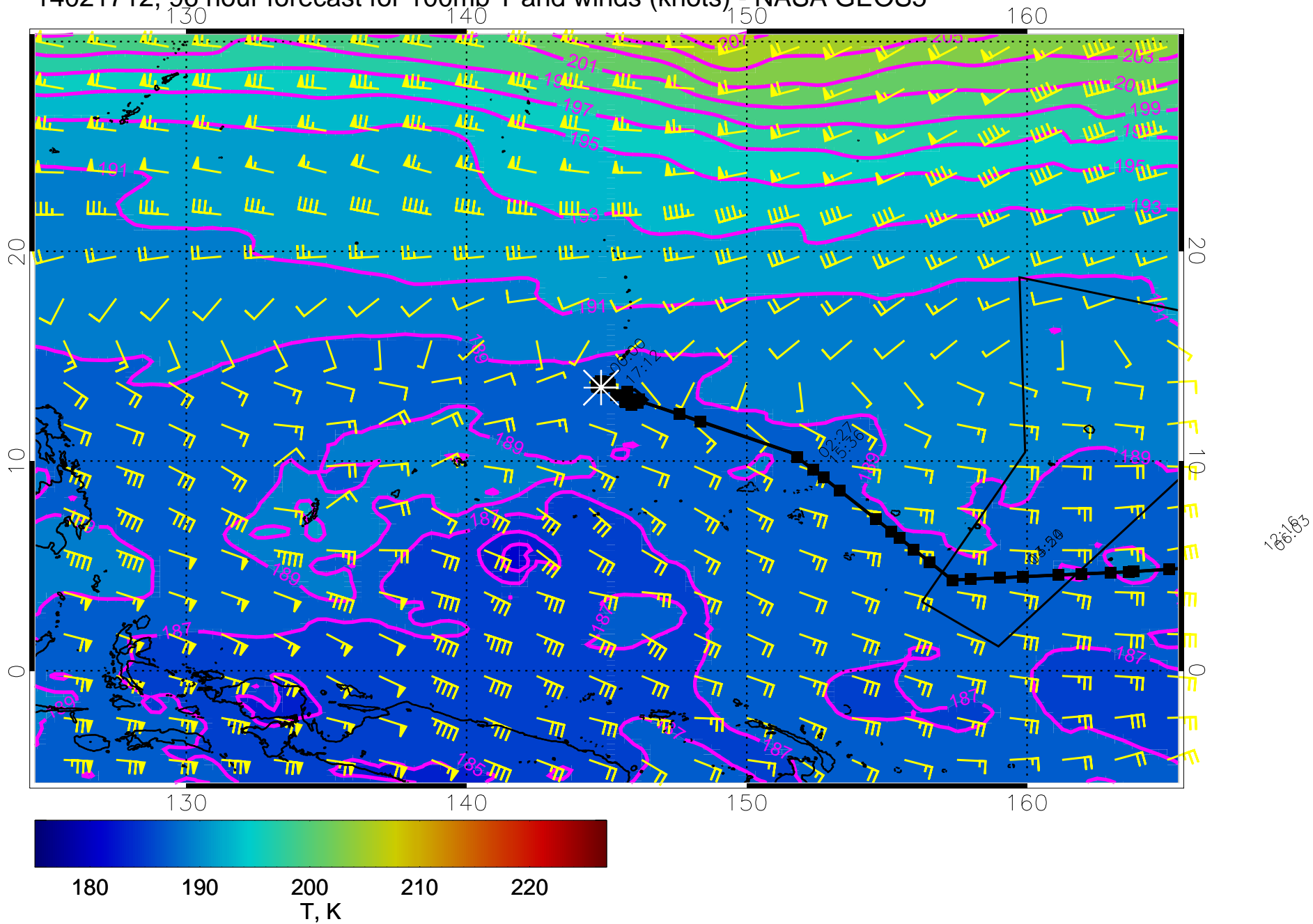




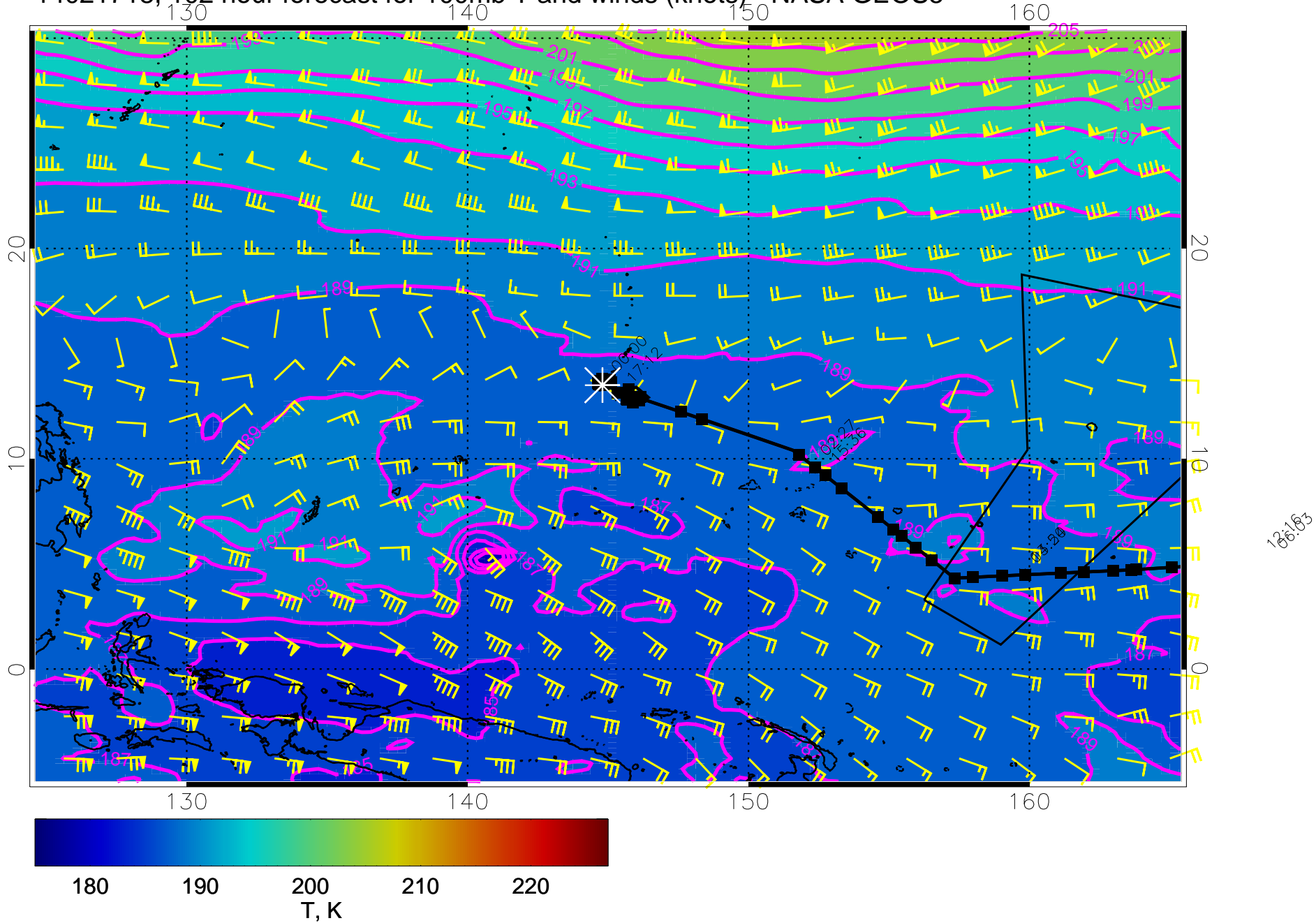
14021706, 90 hour forecast for 100mb T and winds (knots) - NASA GEOS5



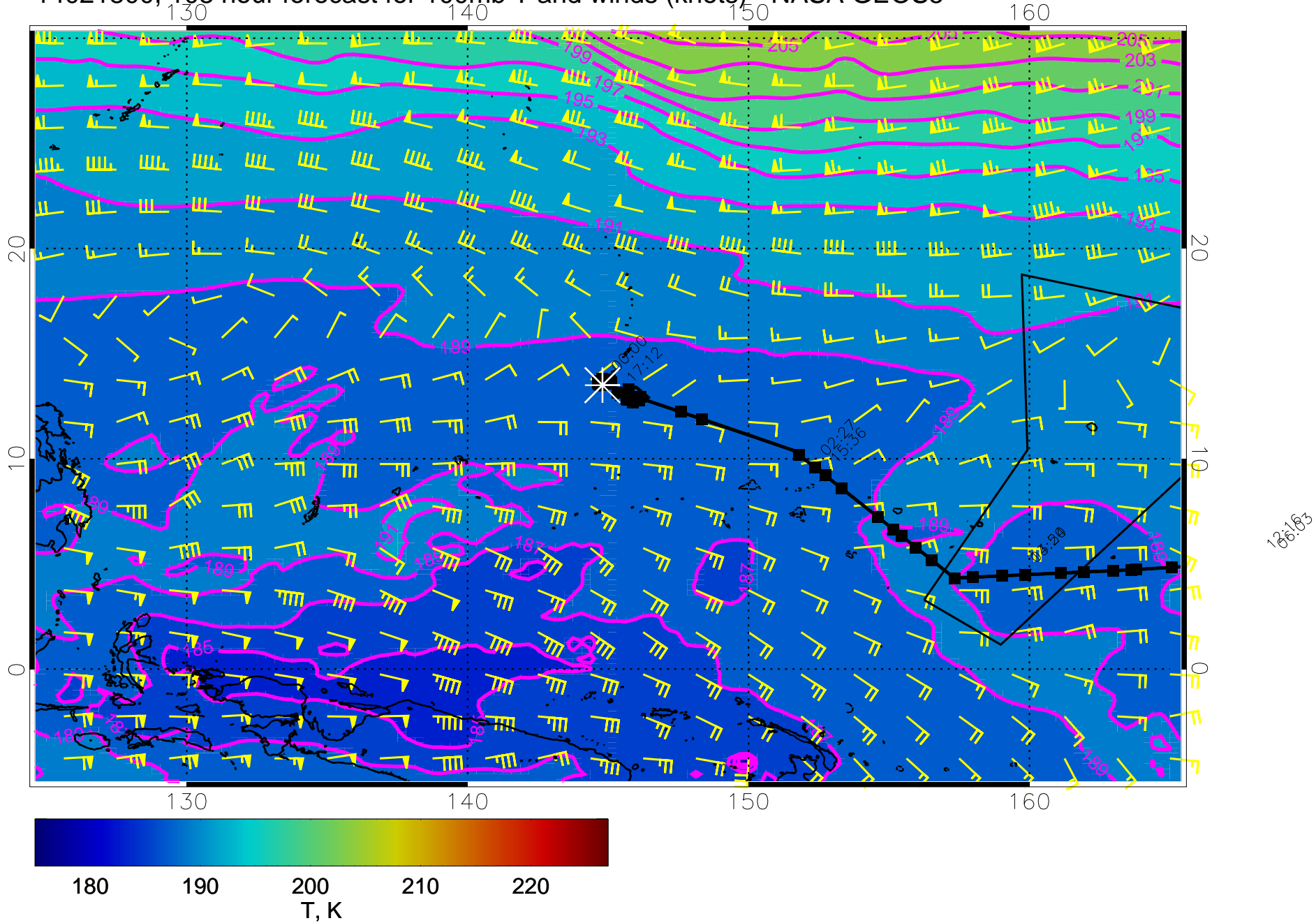
14021712, 96 hour forecast for 100mb T and winds (knots) - NASA GEOS5



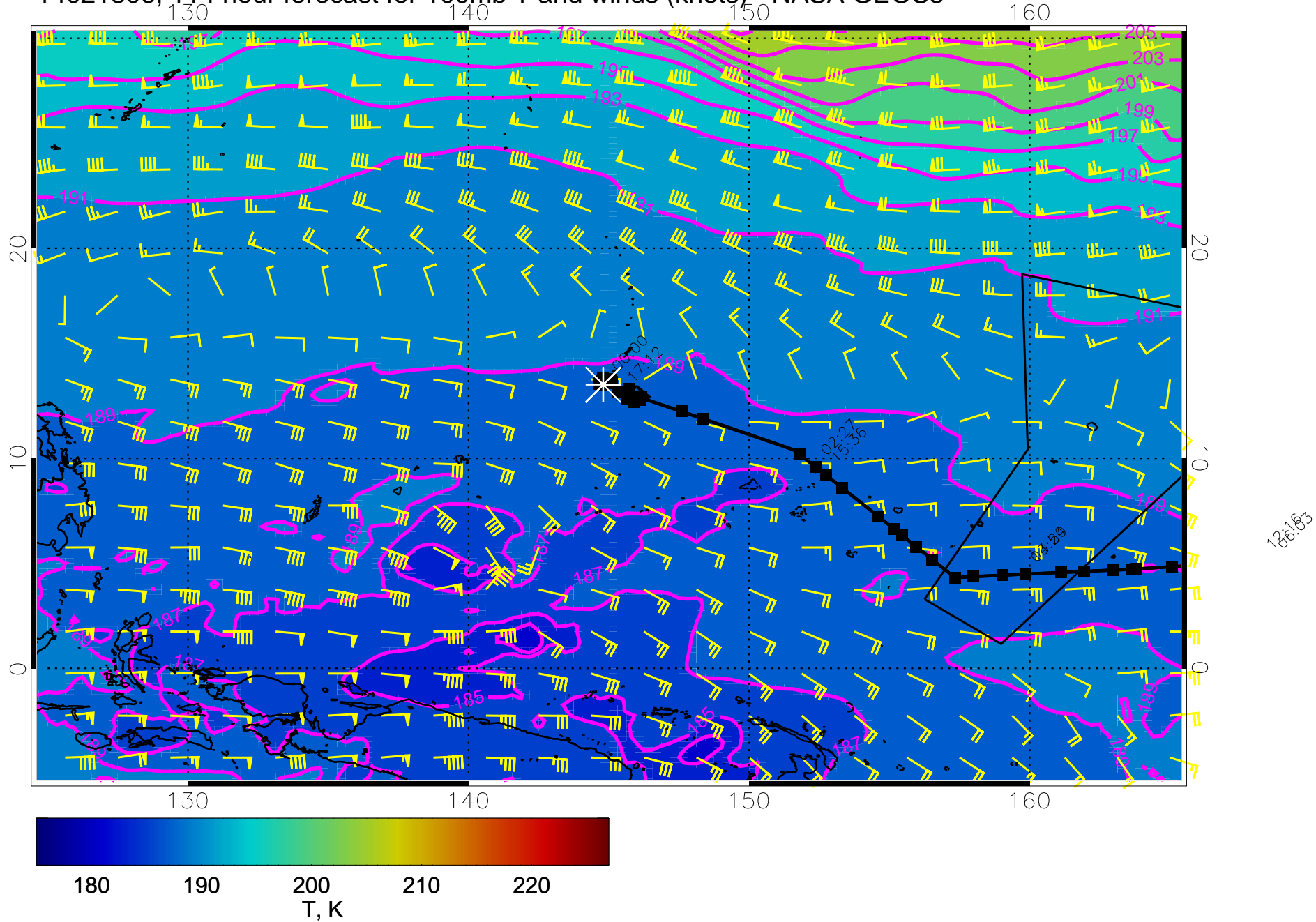
14021718, 102 hour forecast for 100mb T and winds (knots) - NASA GEOS5



14021800, 108 hour forecast for 100mb T and winds (knots) - NASA GEOS5



14021806, 114 hour forecast for 100mb T and winds (knots) - NASA GEOS5





14021812, 120 hour forecast for 100mb T and winds (knots) - NASA GEOS5

