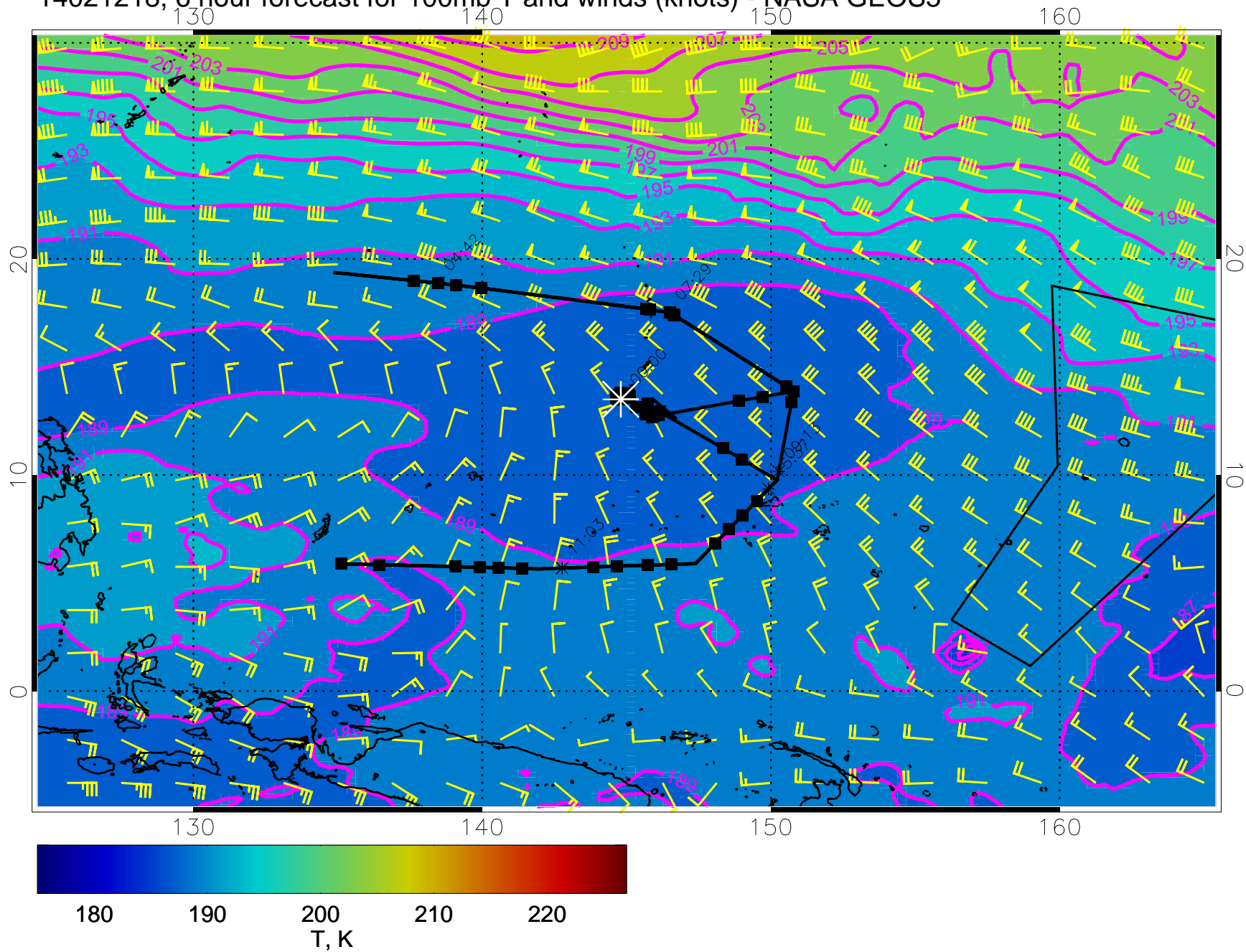
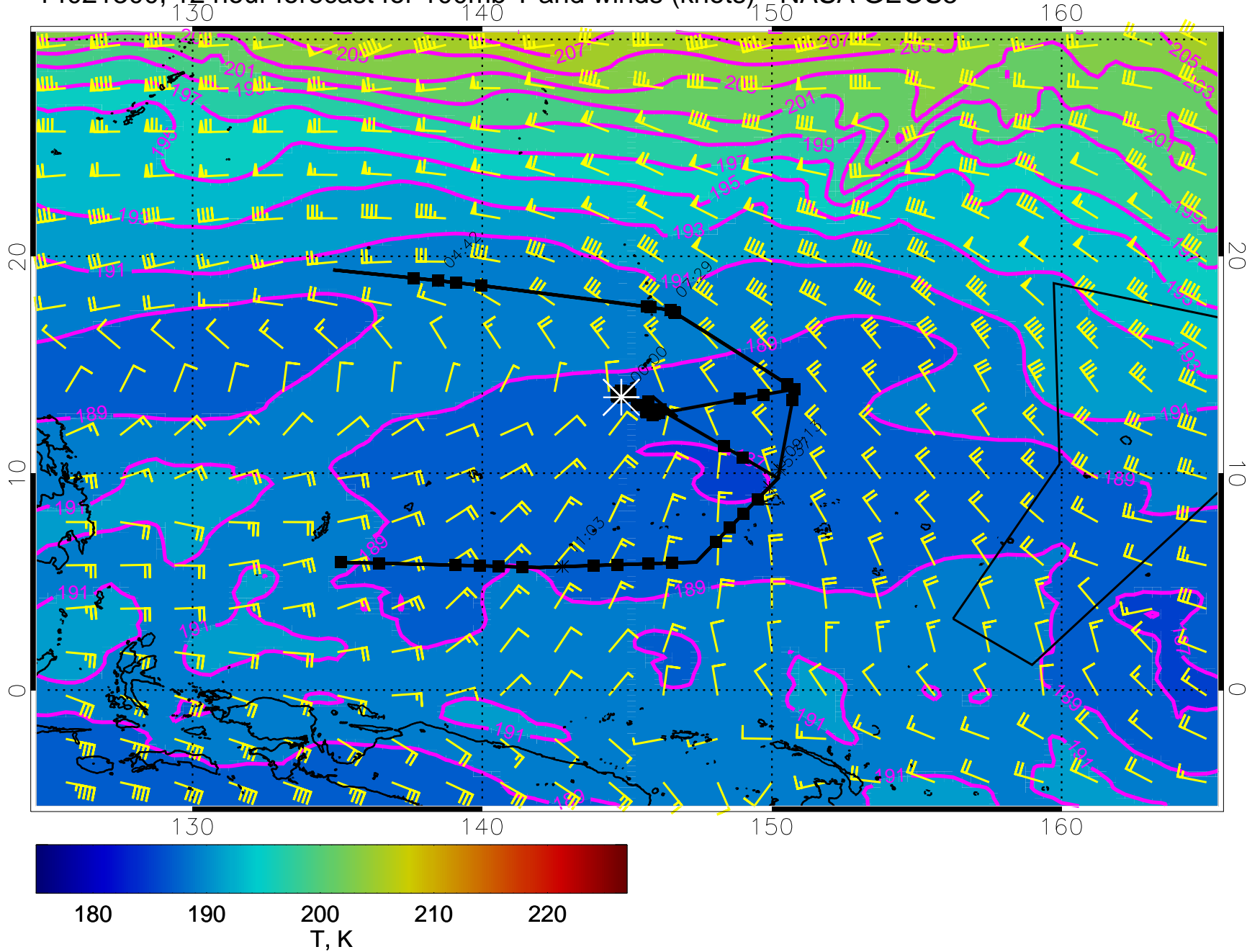


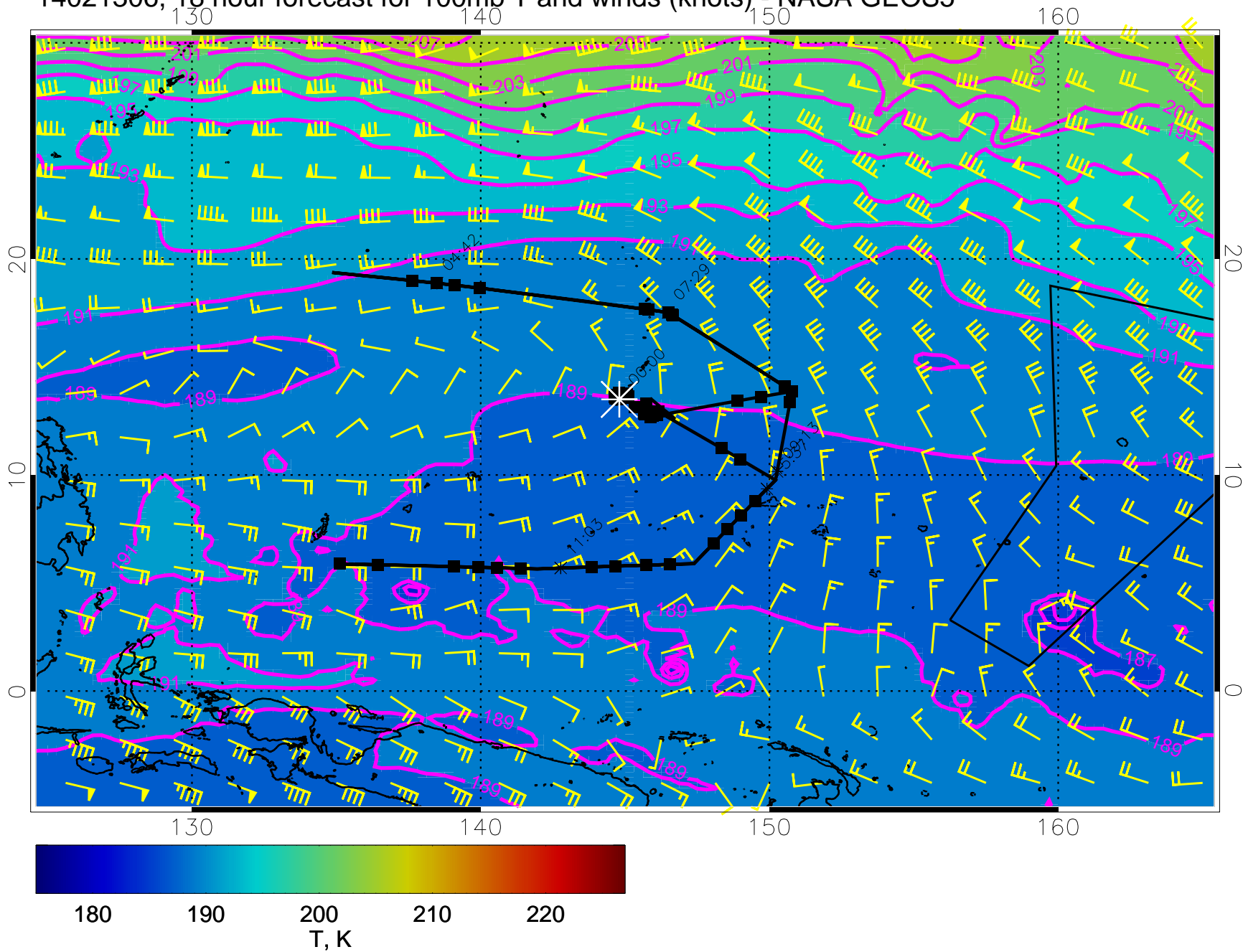
14021218, 6 hour forecast for 100mb T and winds (knots) - NASA GEOS5



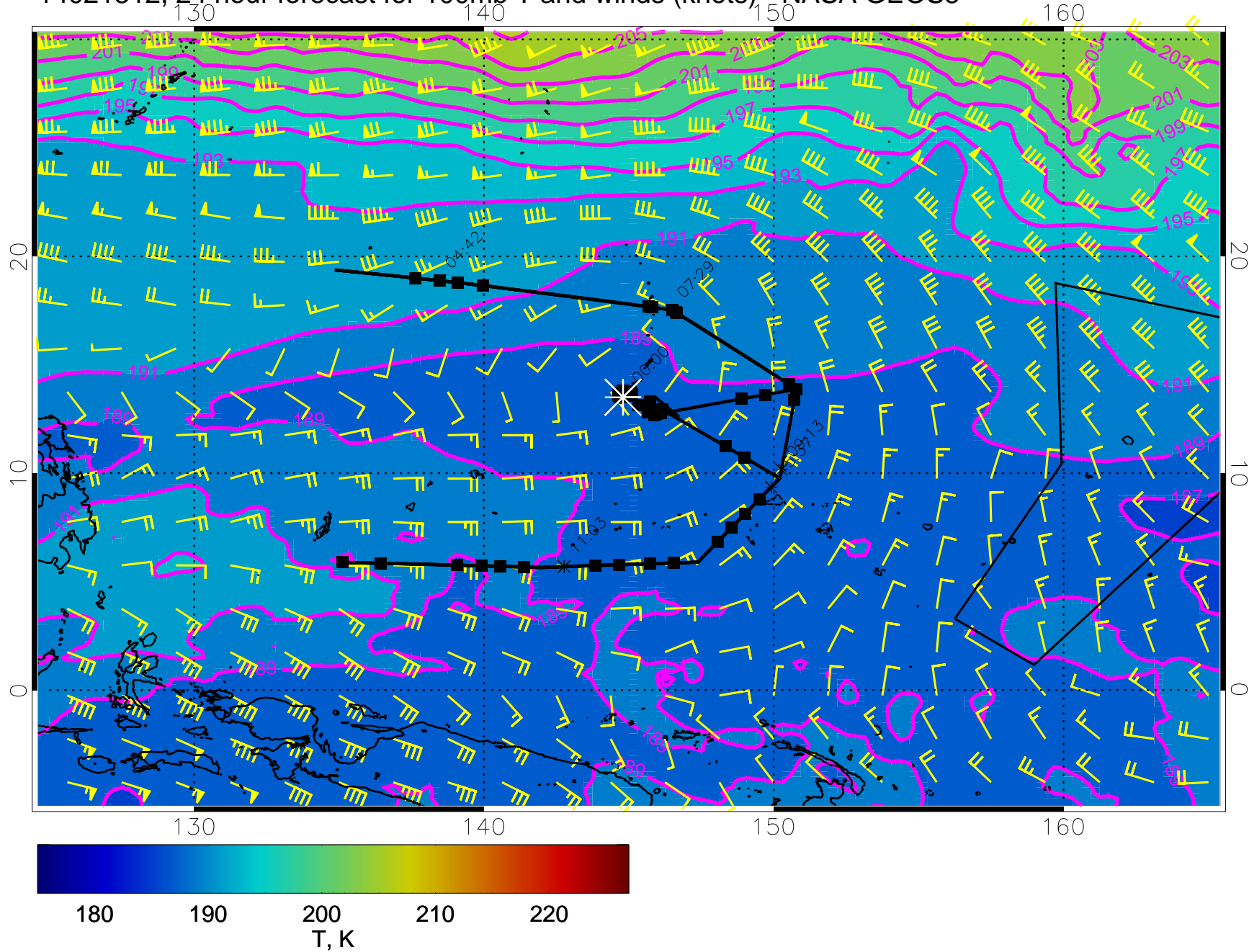
14021300, 12 hour forecast for 100mb T and winds (knots) - NASA GEOS5



14021306, 18 hour forecast for 100mb T and winds (knots) - NASA GEOS5

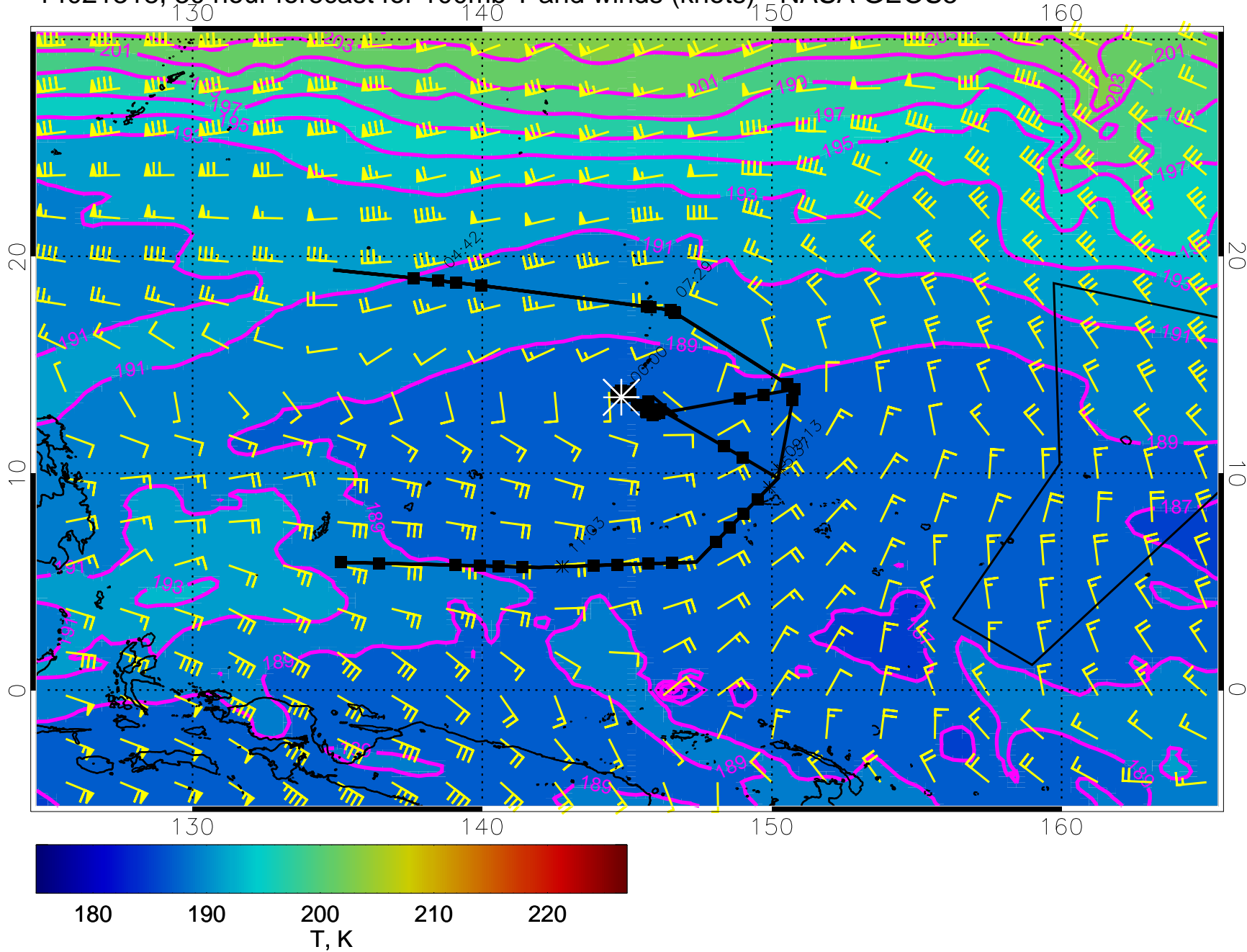


14021312, 24 hour forecast for 100mb T and winds (knots) - NASA GEOS5

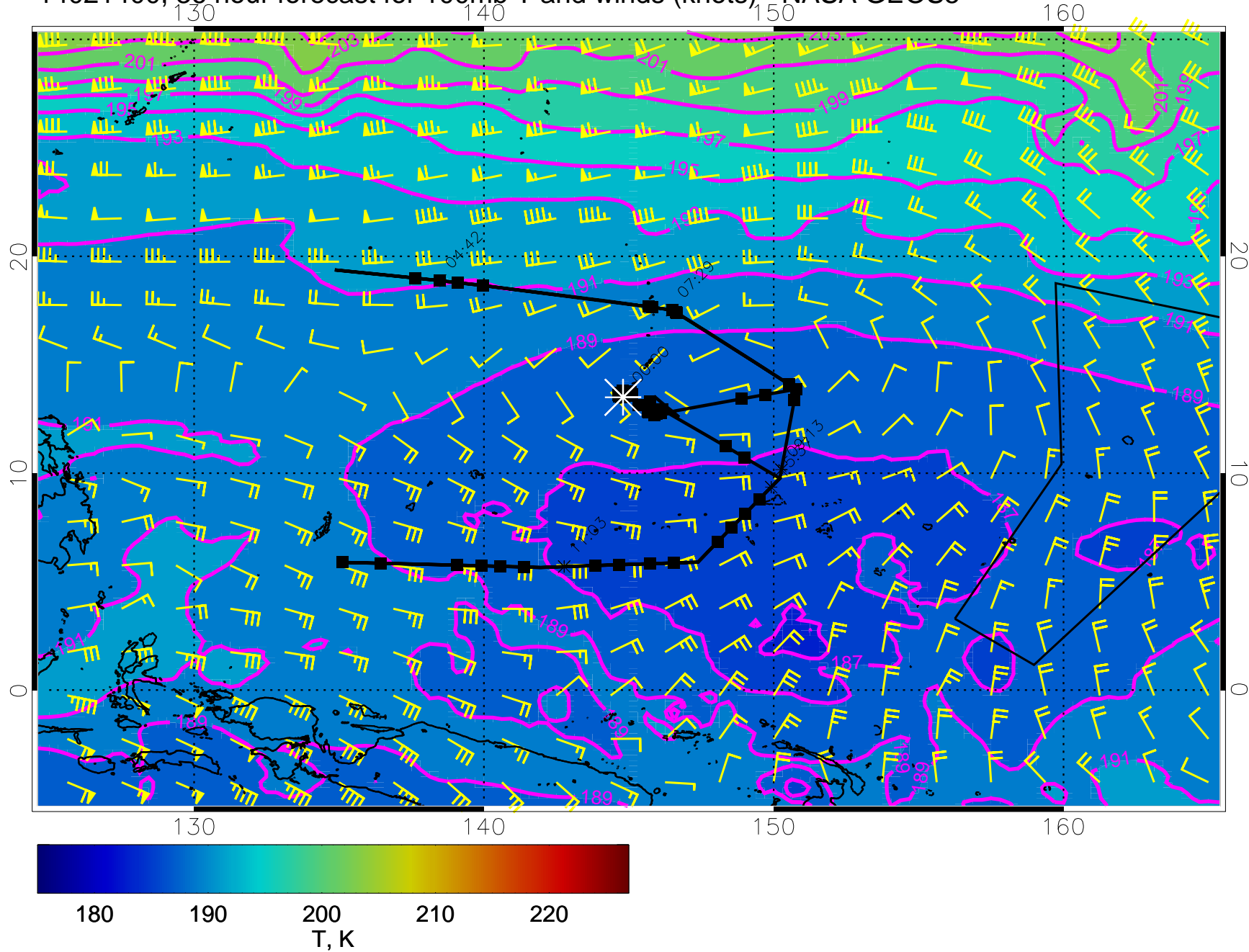




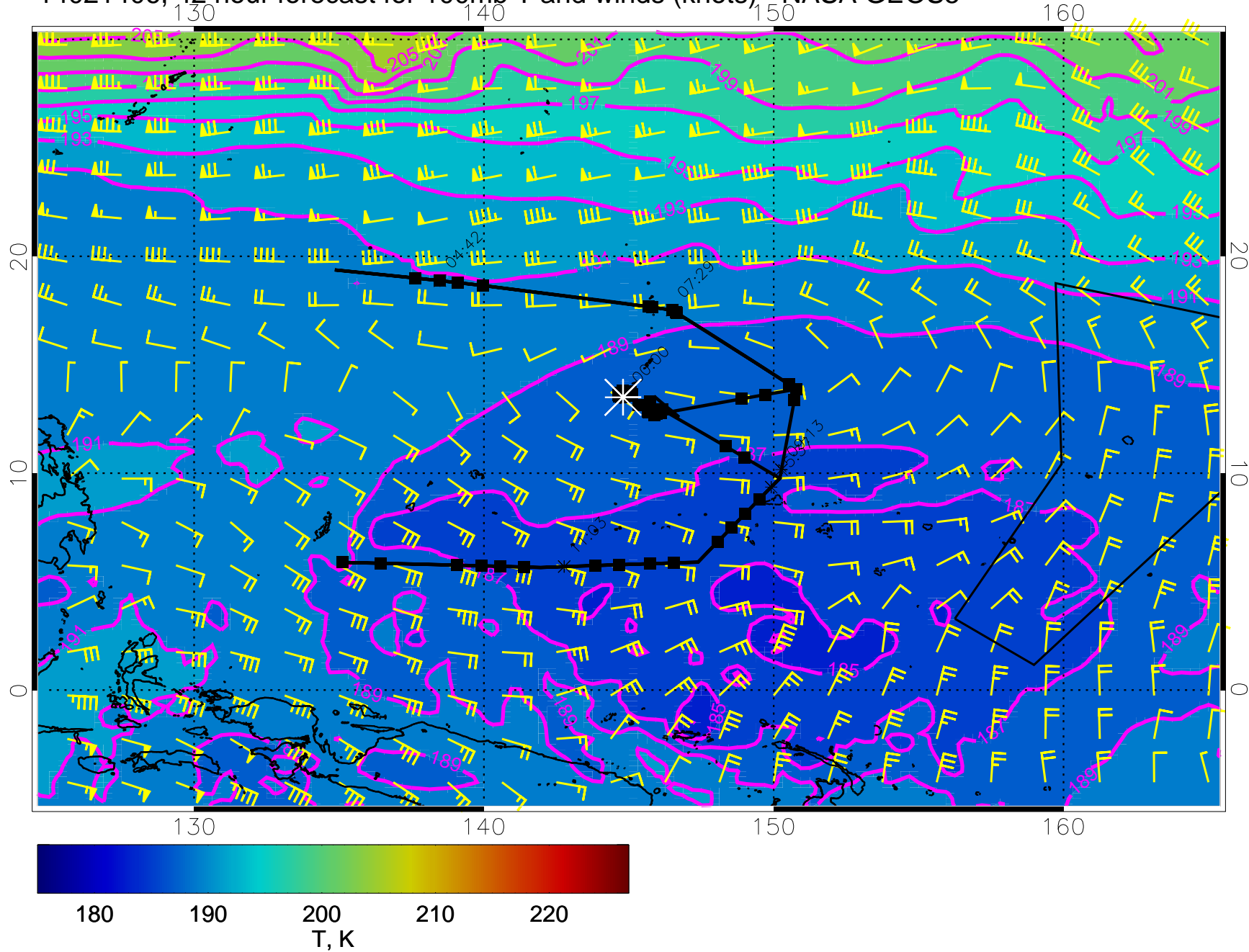
14021318, 30 hour forecast for 100mb T and winds (knots) - NASA GEOS5



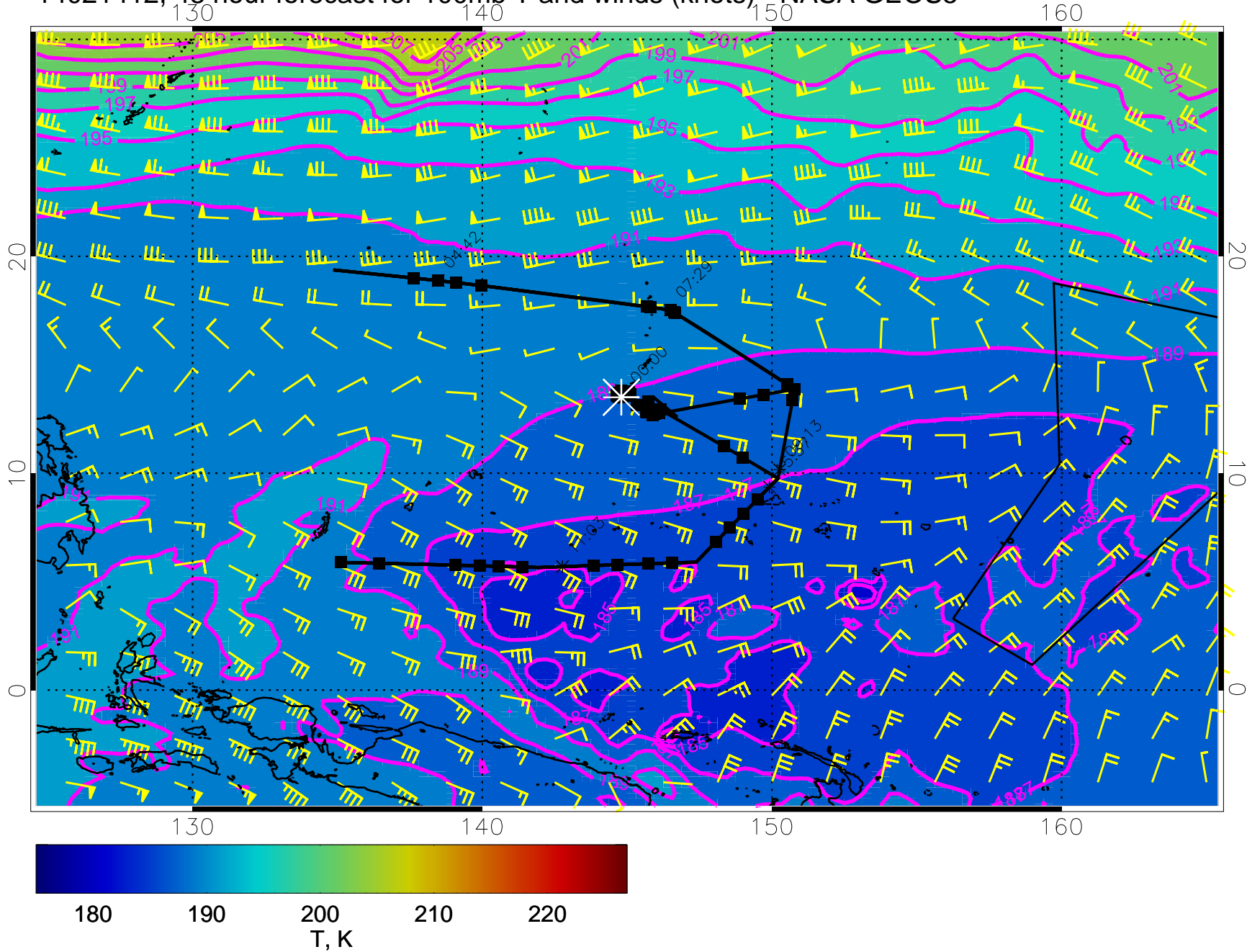
14021400, 36 hour forecast for 100mb T and winds (knots) - NASA GEOS5



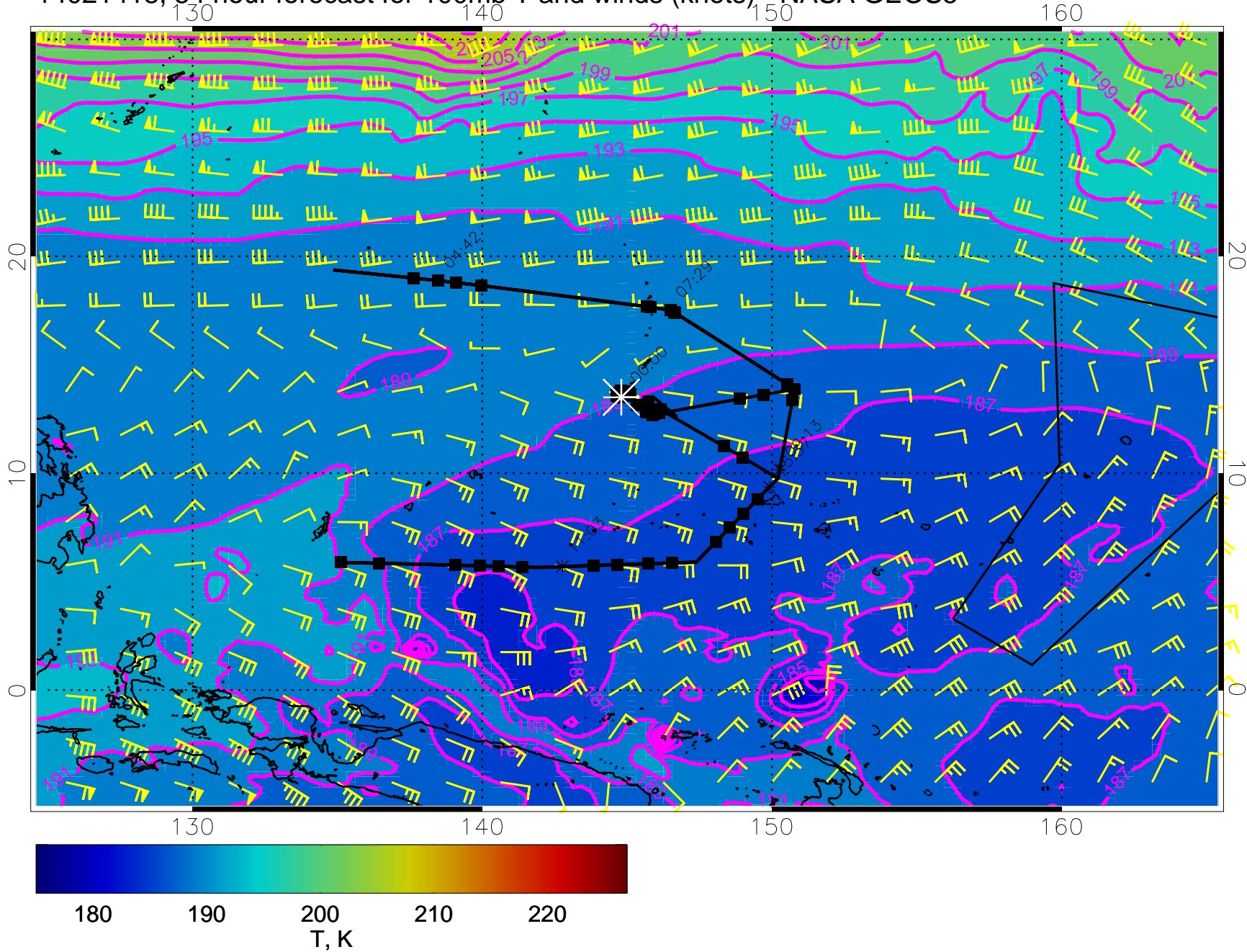
14021406, 42 hour forecast for 100mb T and winds (knots) - NASA GEOS5



14021412, 48 hour forecast for 100mb T and winds (knots) - NASA GEOS5

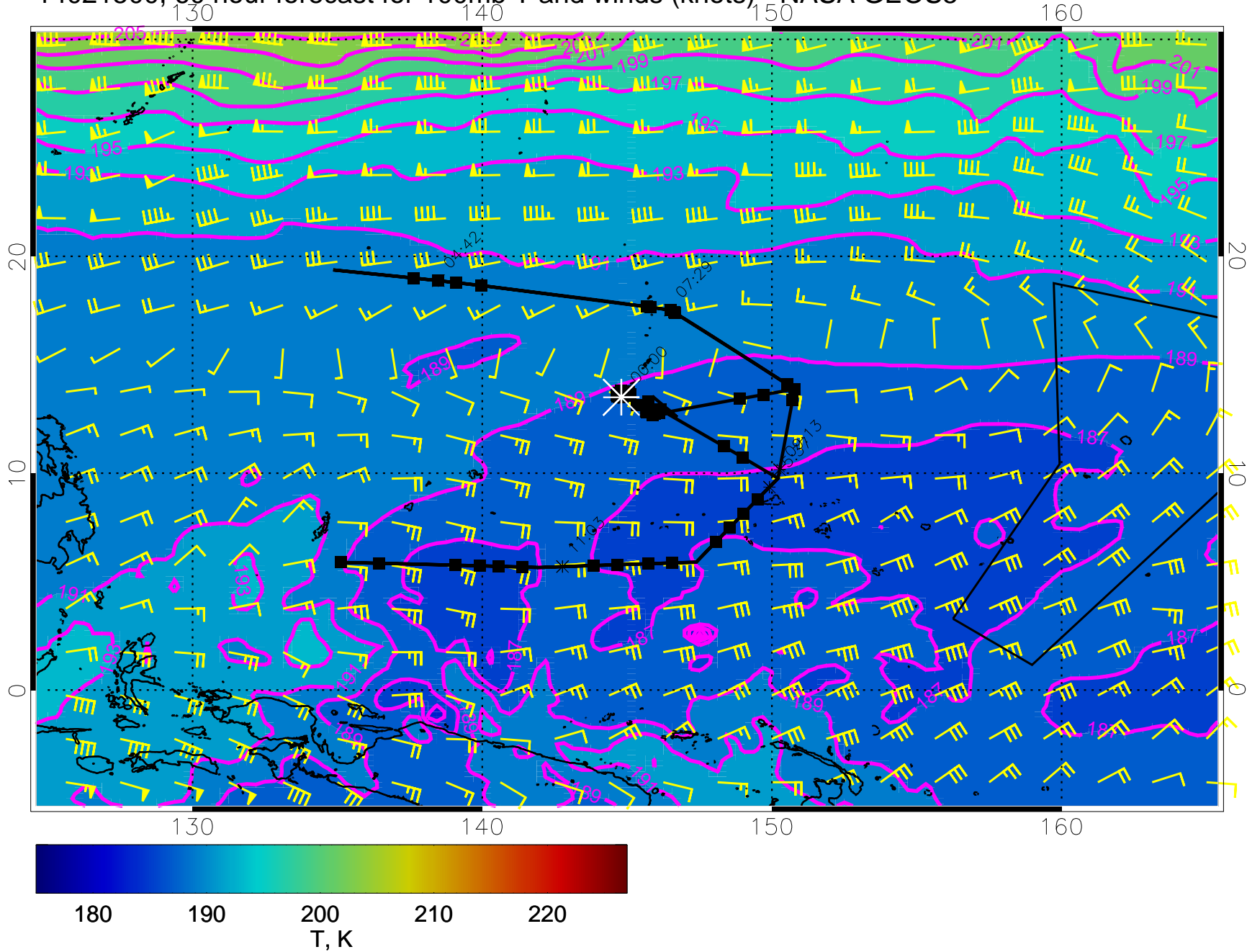


14021418, 54 hour forecast for 100mb T and winds (knots) - NASA GEOS5

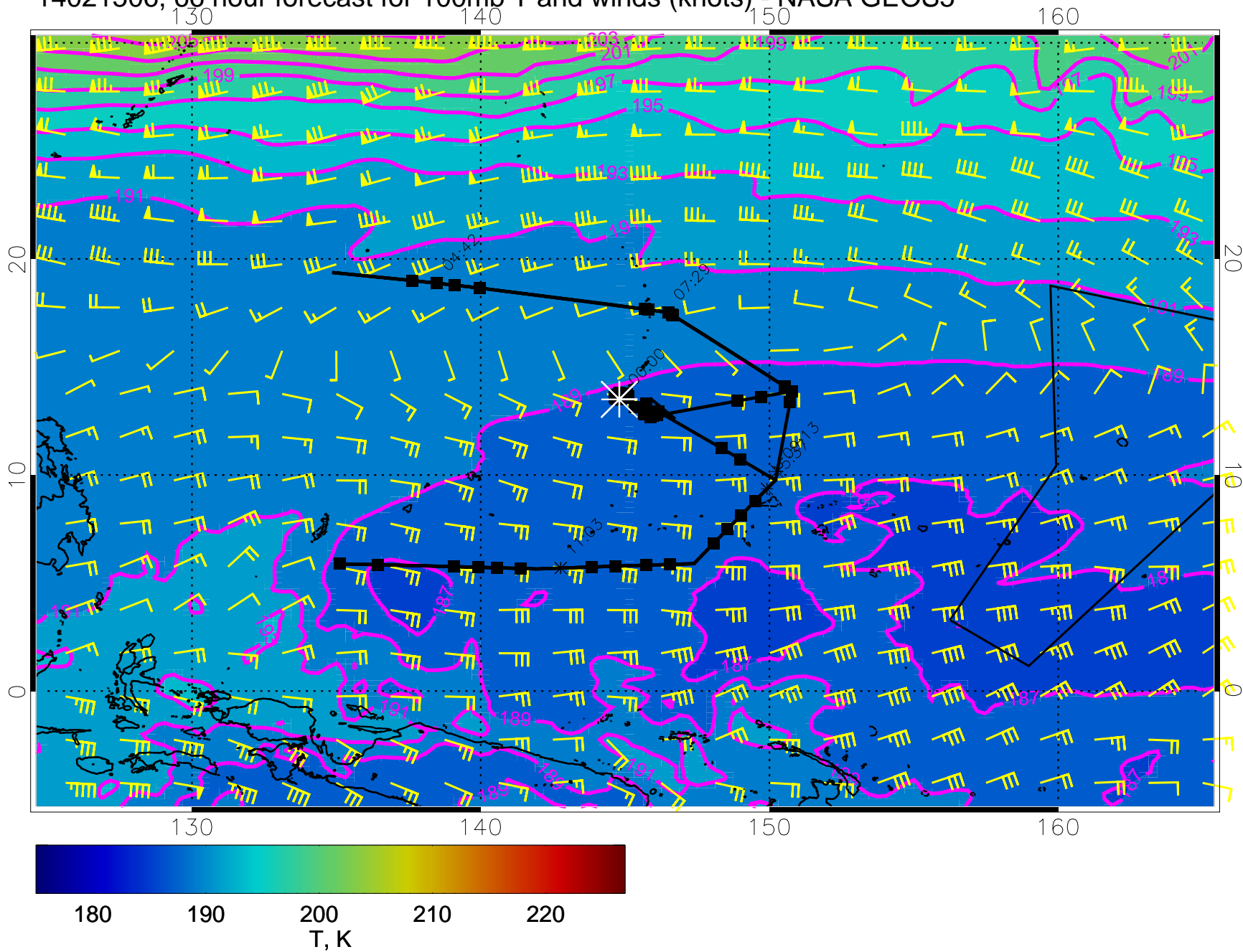




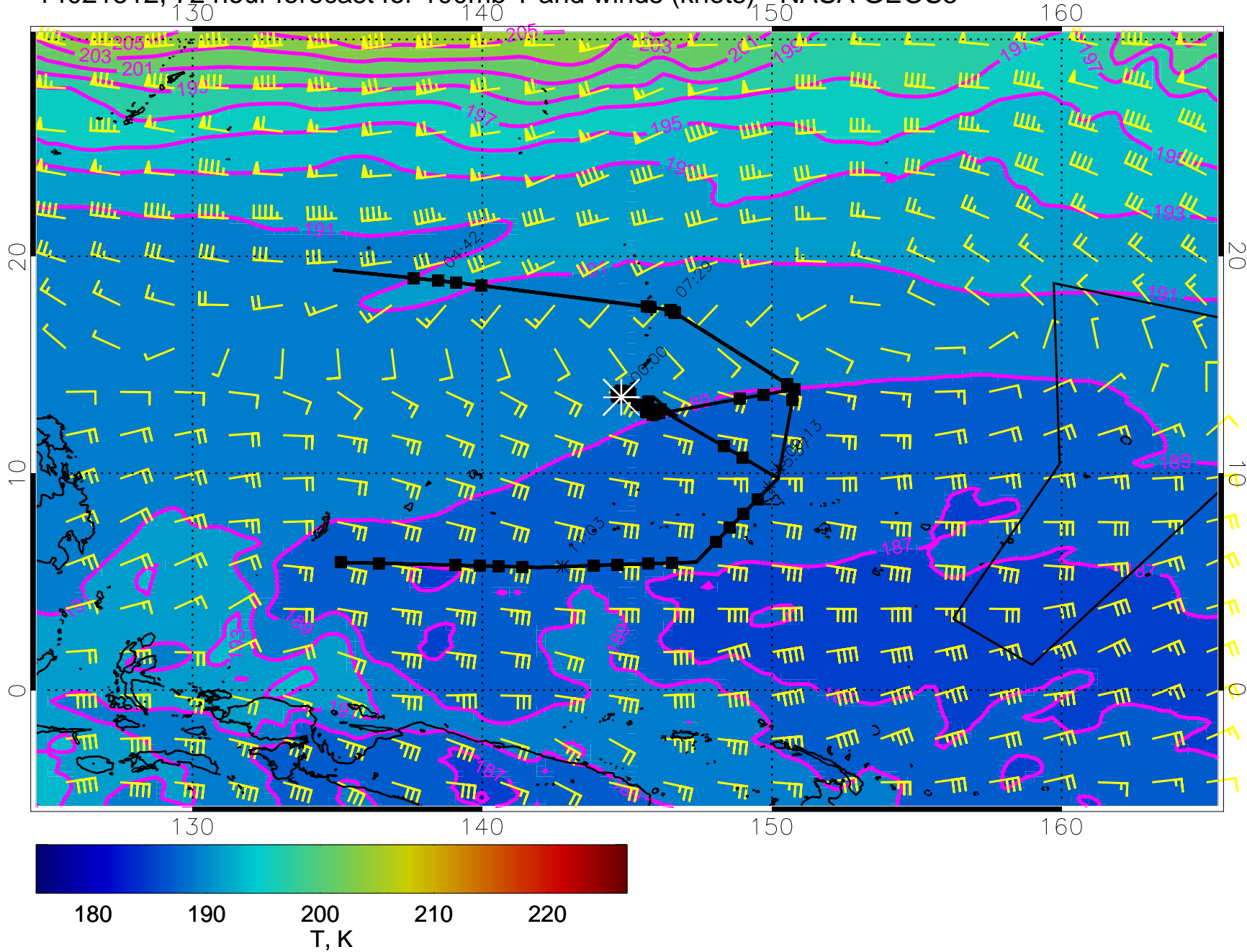
14021500, 60 hour forecast for 100mb T and winds (knots) - NASA GEOS5



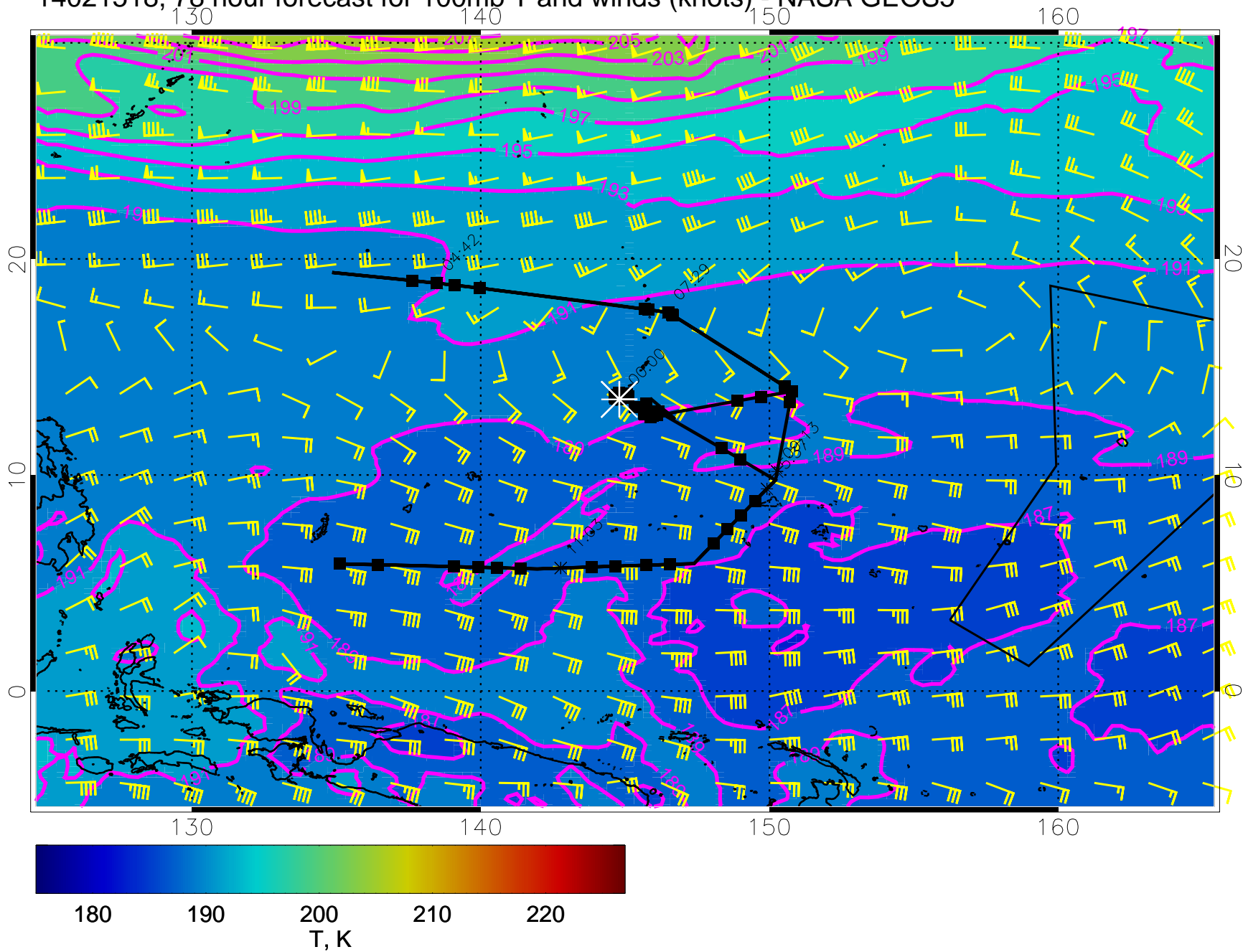
14021506, 66 hour forecast for 100mb T and winds (knots) - NASA GEOS5



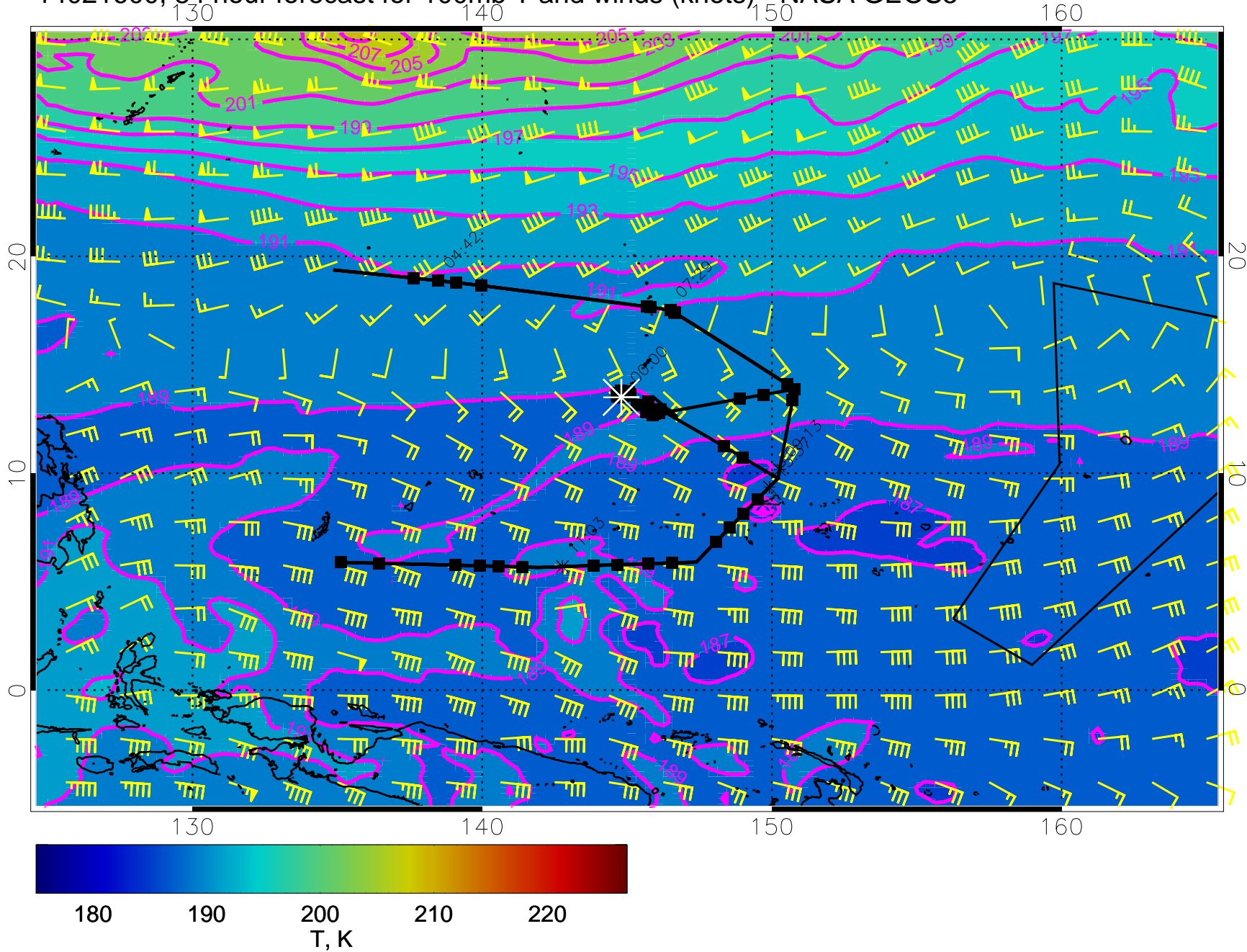
14021512, 72 hour forecast for 100mb T and winds (knots) - NASA GEOS5



14021518, 78 hour forecast for 100mb T and winds (knots) - NASA GEOS5

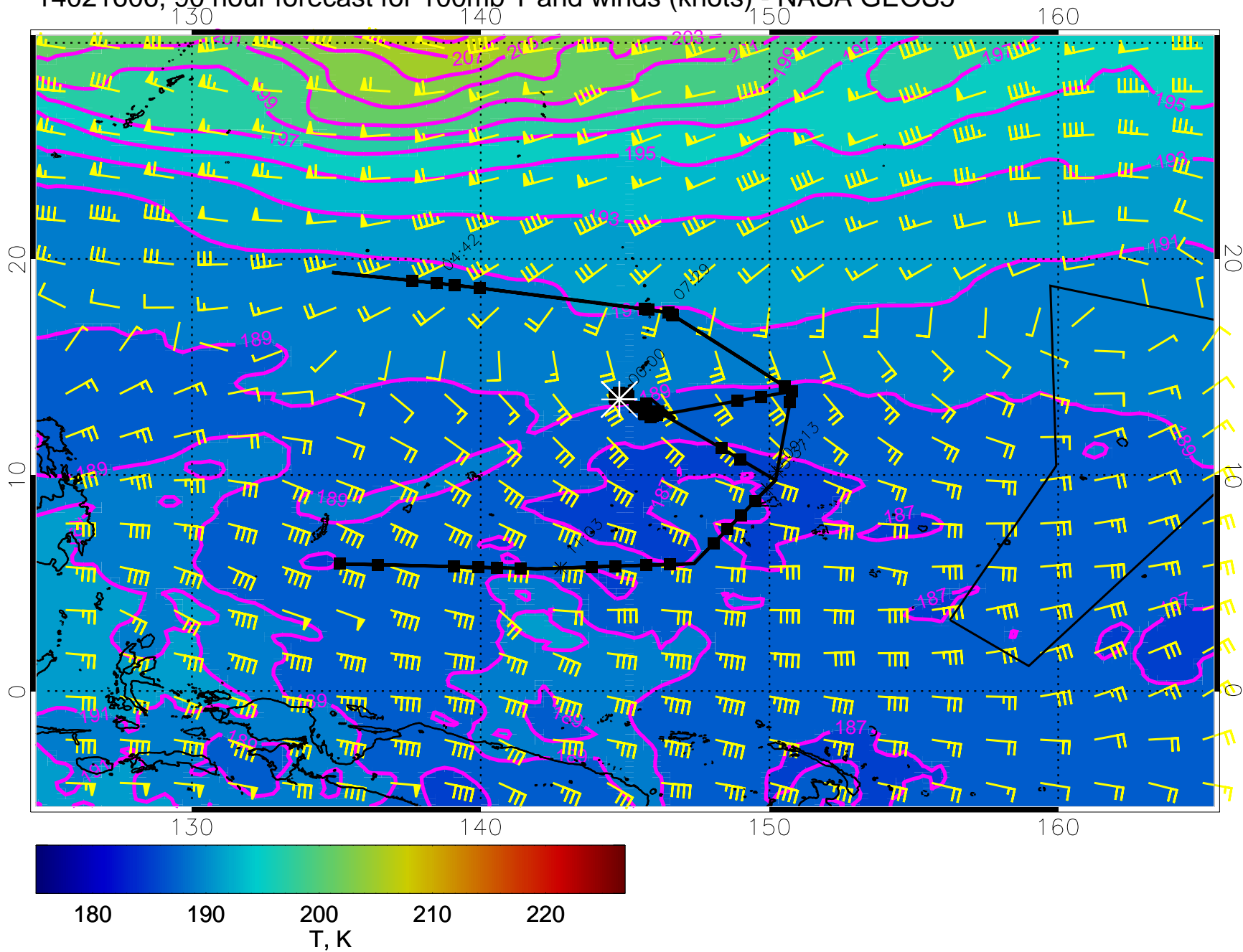


14021600, 84 hour forecast for 100mb T and winds (knots) - NASA GEOS5

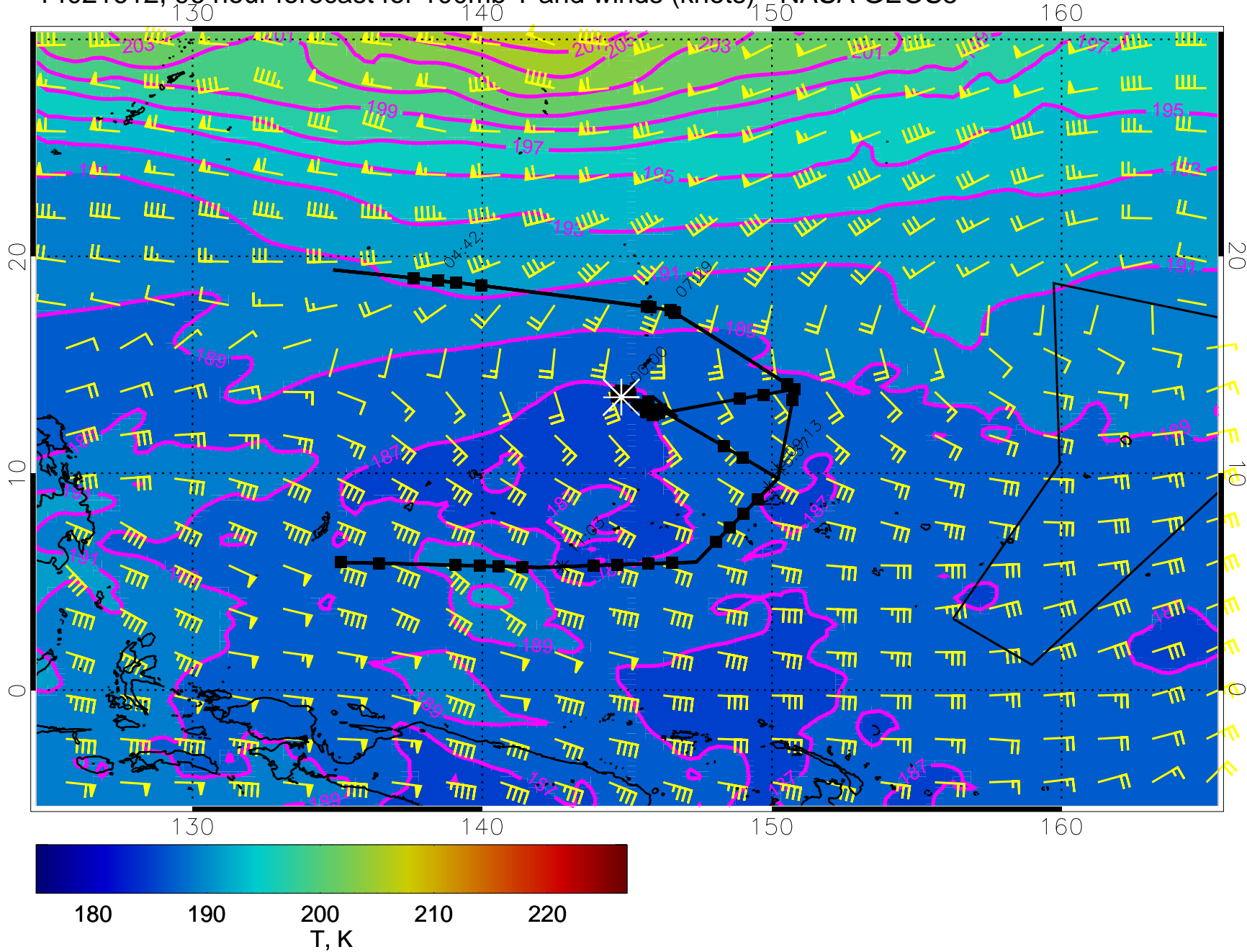




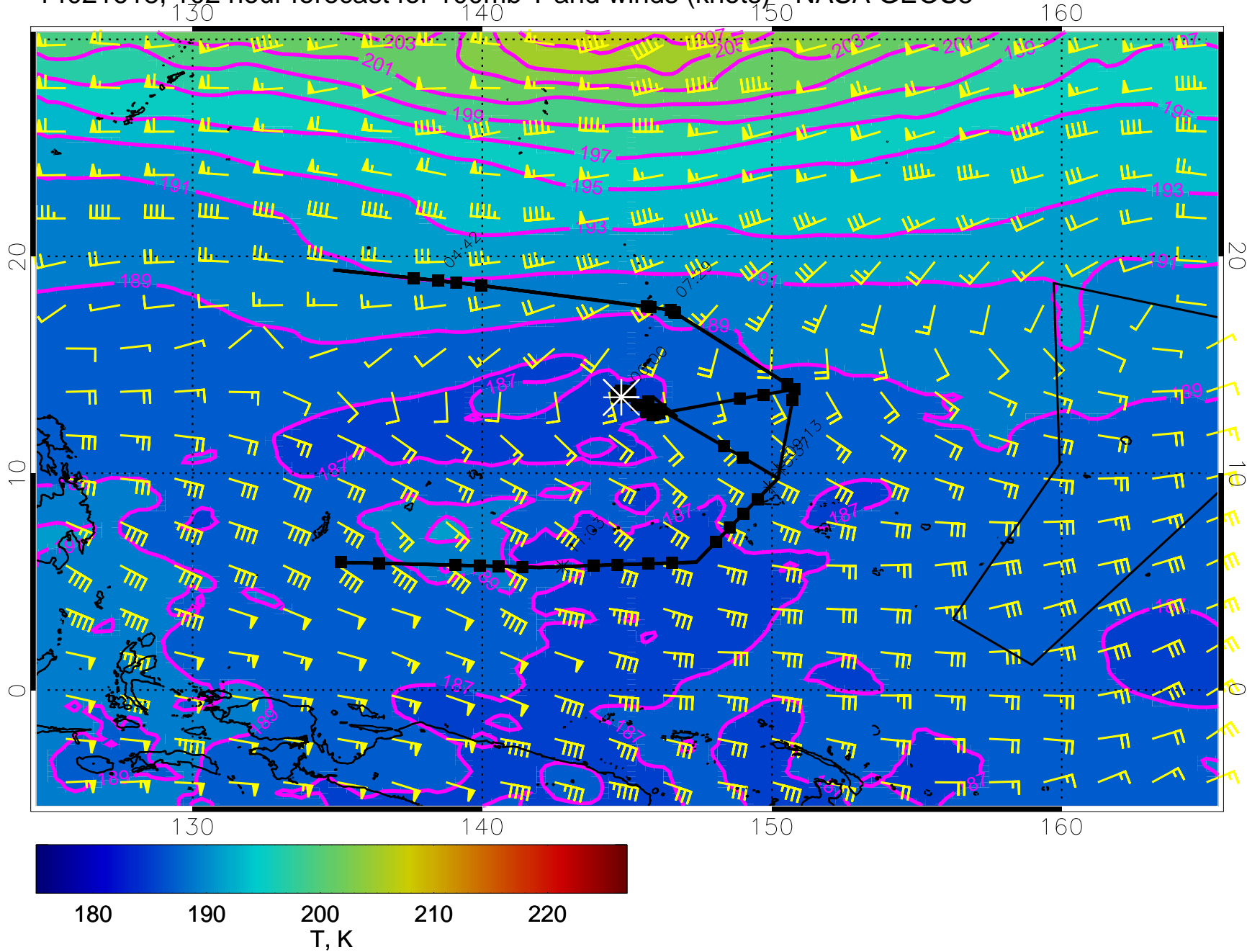
14021606, 90 hour forecast for 100mb T and winds (knots) - NASA GEOS5



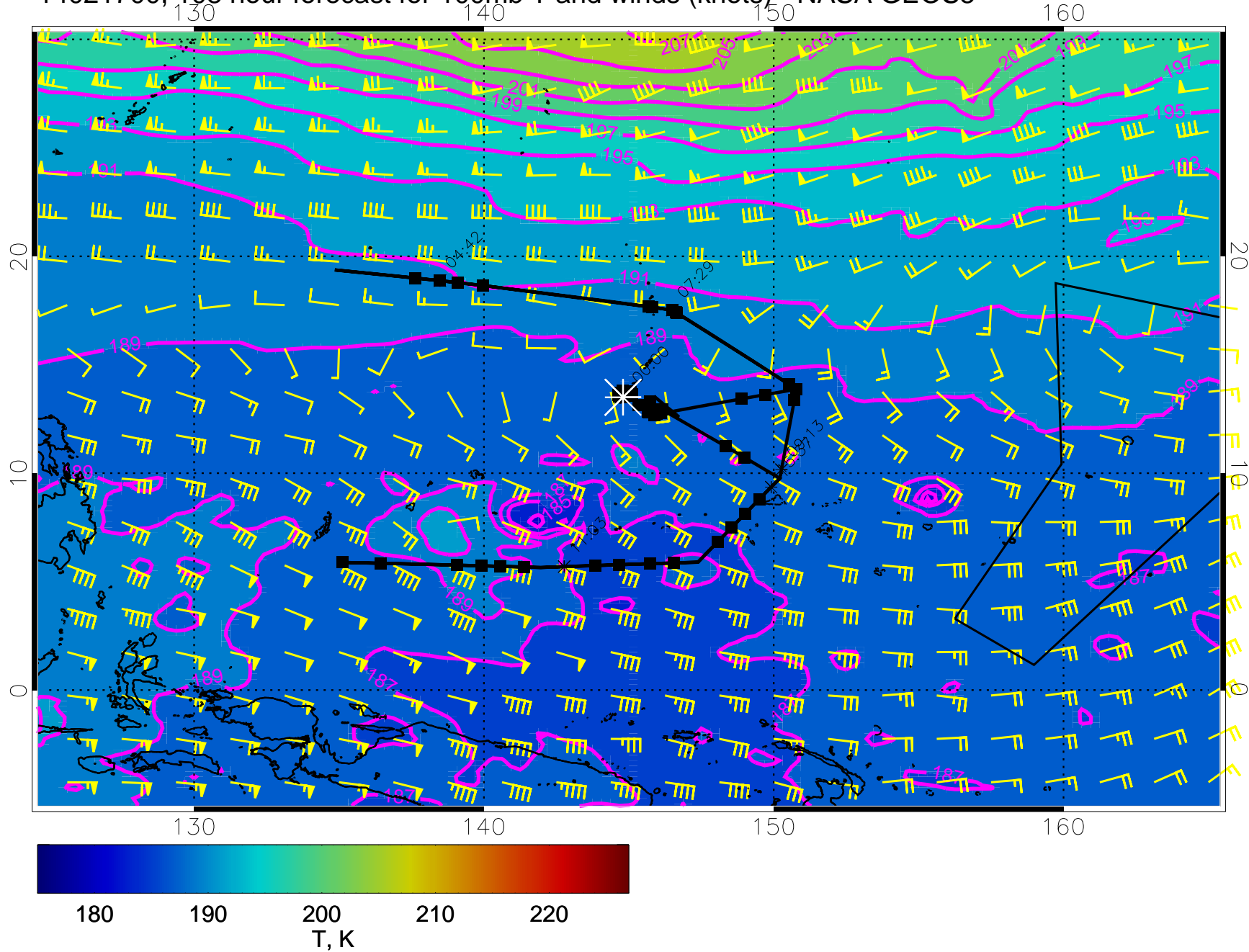
14021612, 96 hour forecast for 100mb T and winds (knots) - NASA GEOS5



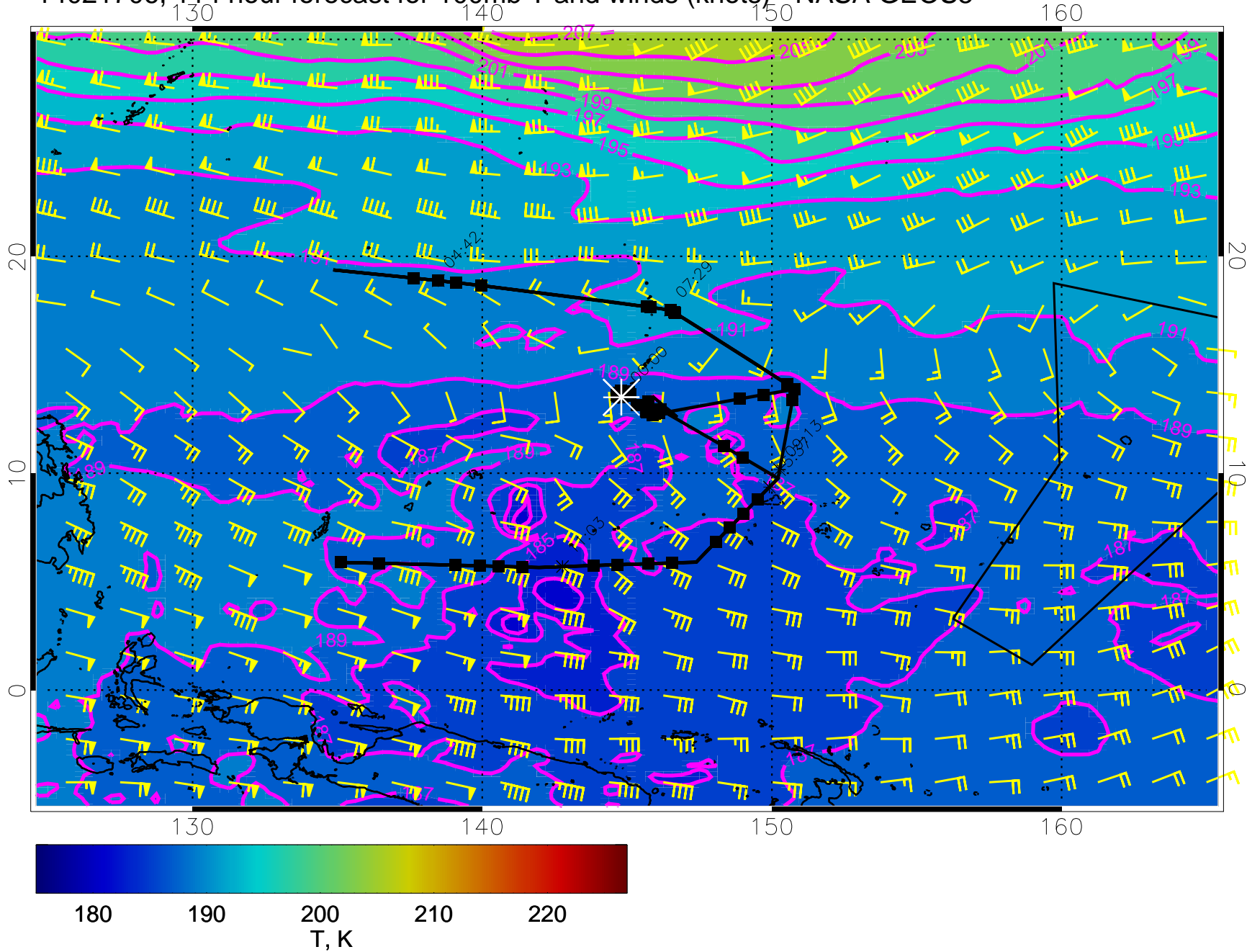
14021618, 102 hour forecast for 100mb T and winds (knots) - NASA GEOS5



14021700, 108 hour forecast for 100mb T and winds (knots) - NASA GEOS5



14021706, 114 hour forecast for 100mb T and winds (knots) - NASA GEOS5





14021712, 120 hour forecast for 100mb T and winds (knots) - NASA GEOS5

