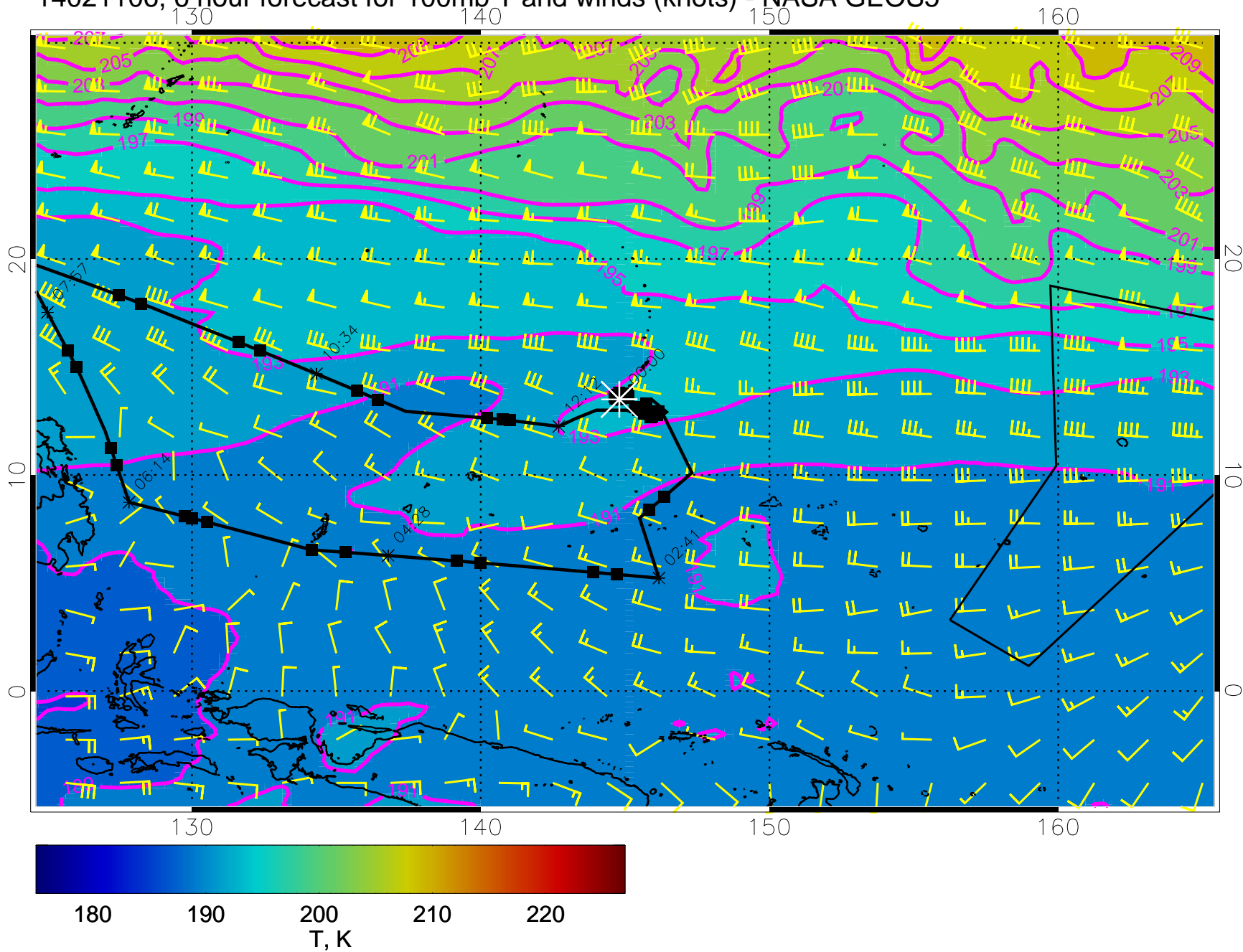
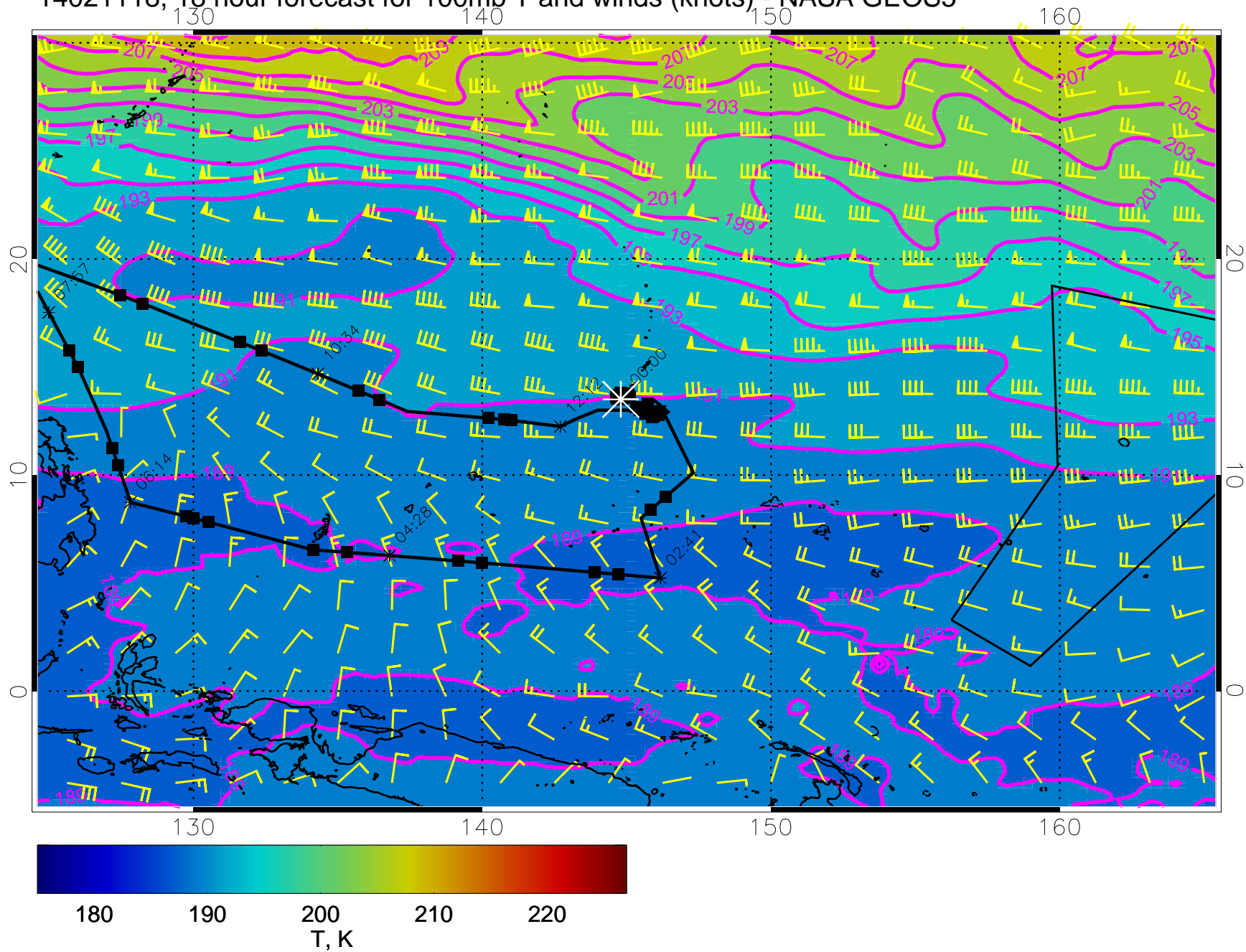


14021106, 6 hour forecast for 100mb T and winds (knots) - NASA GEOS5

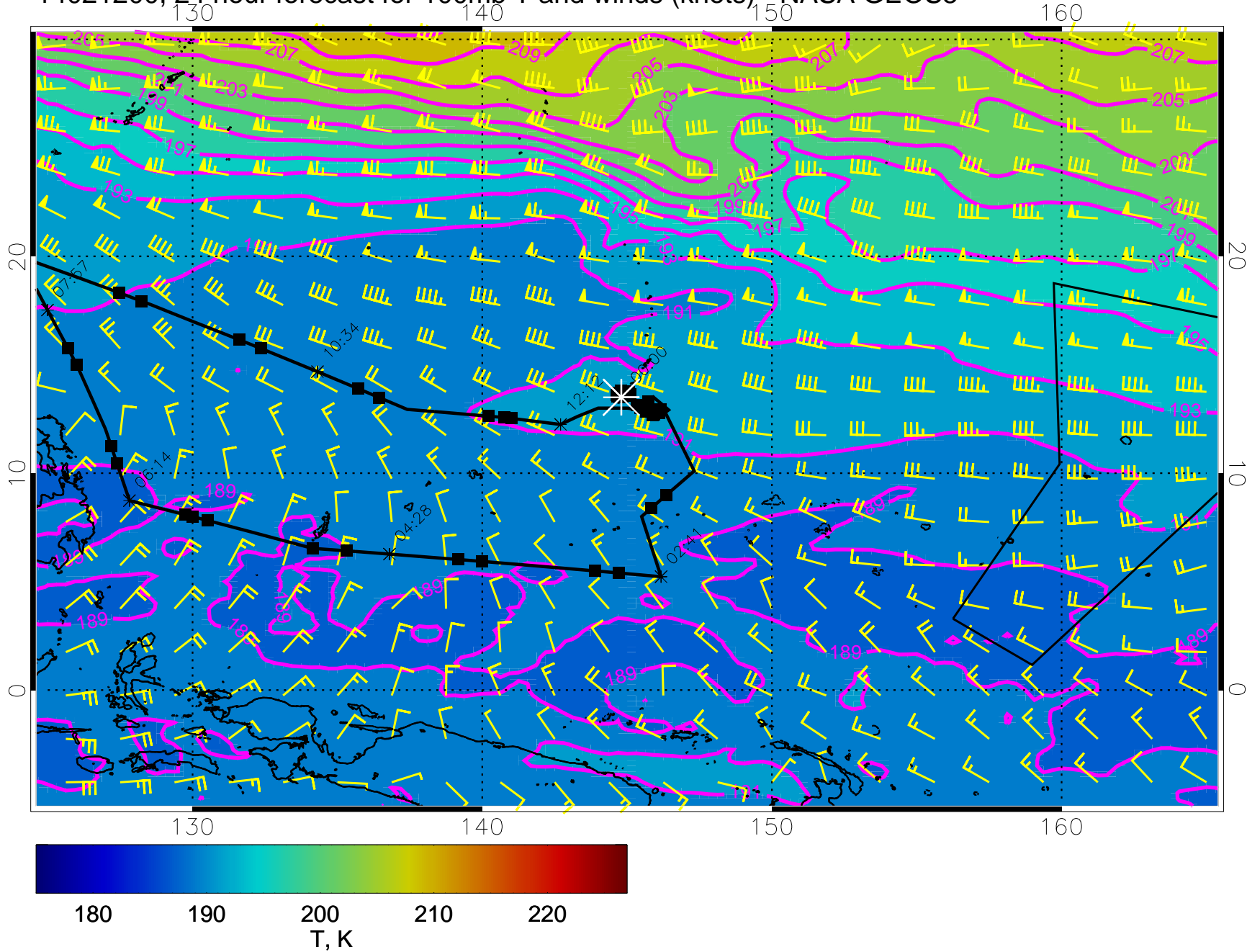




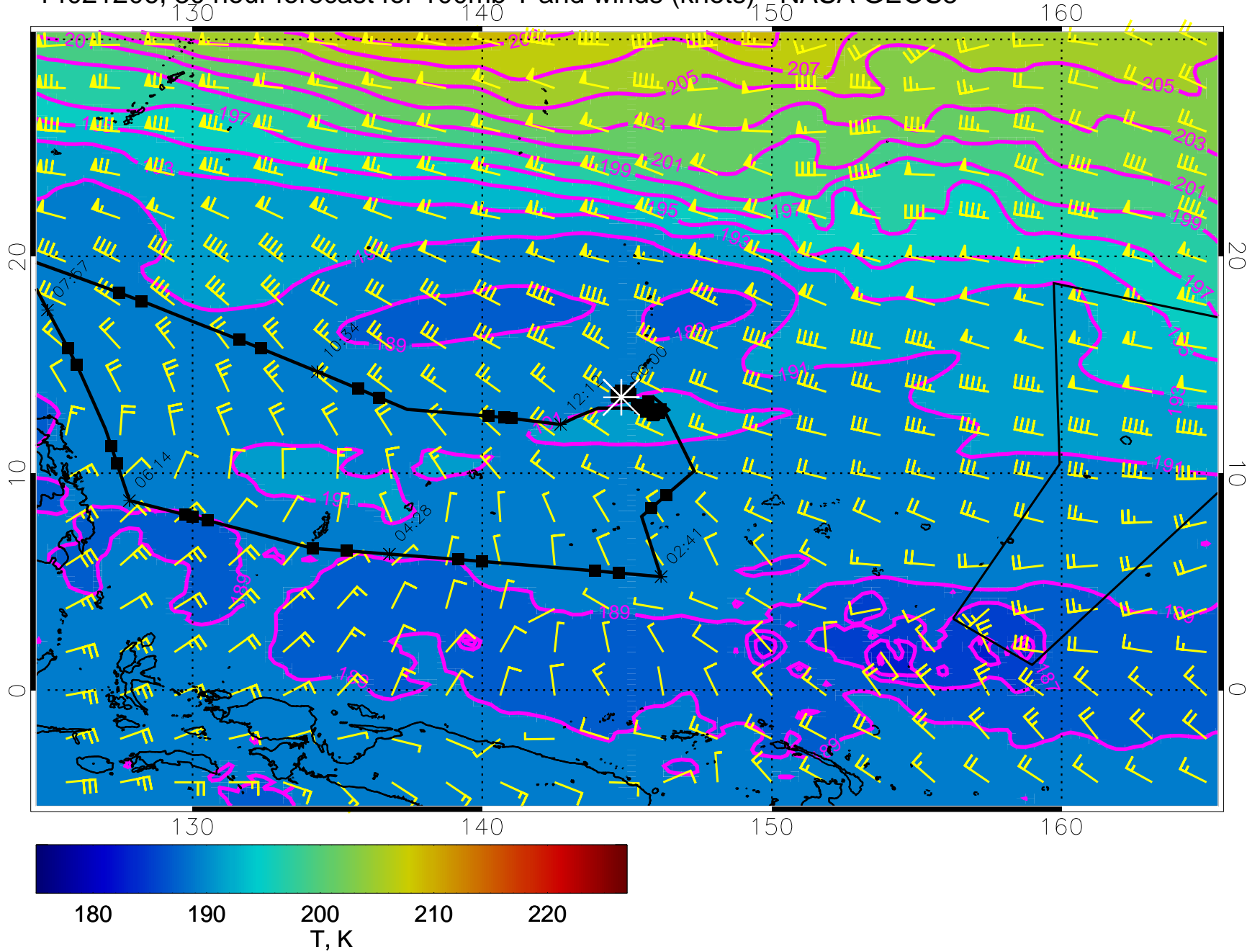
14021118, 18 hour forecast for 100mb T and winds (knots) - NASA GEOS5



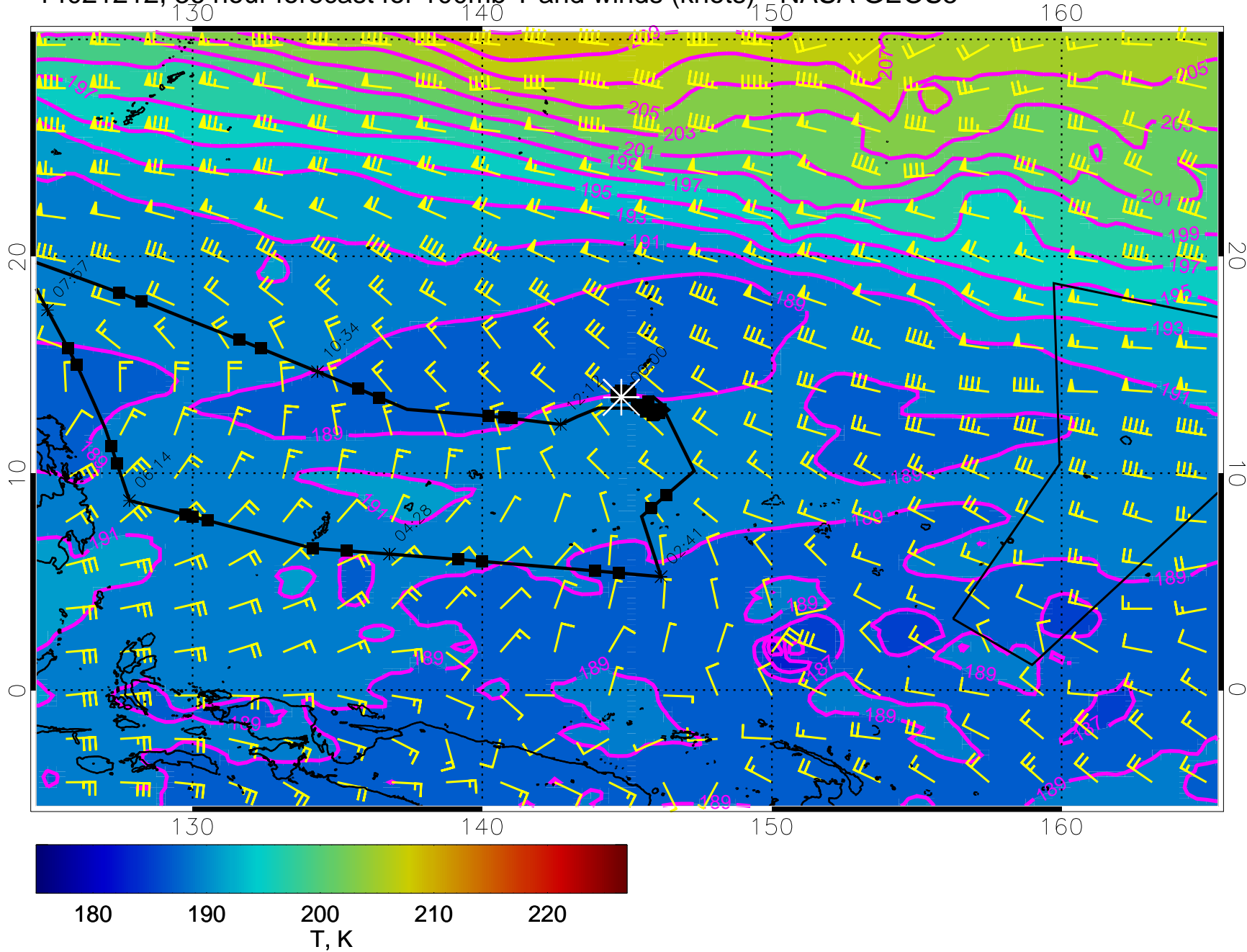
14021200, 24 hour forecast for 100mb T and winds (knots) - NASA GEOS5



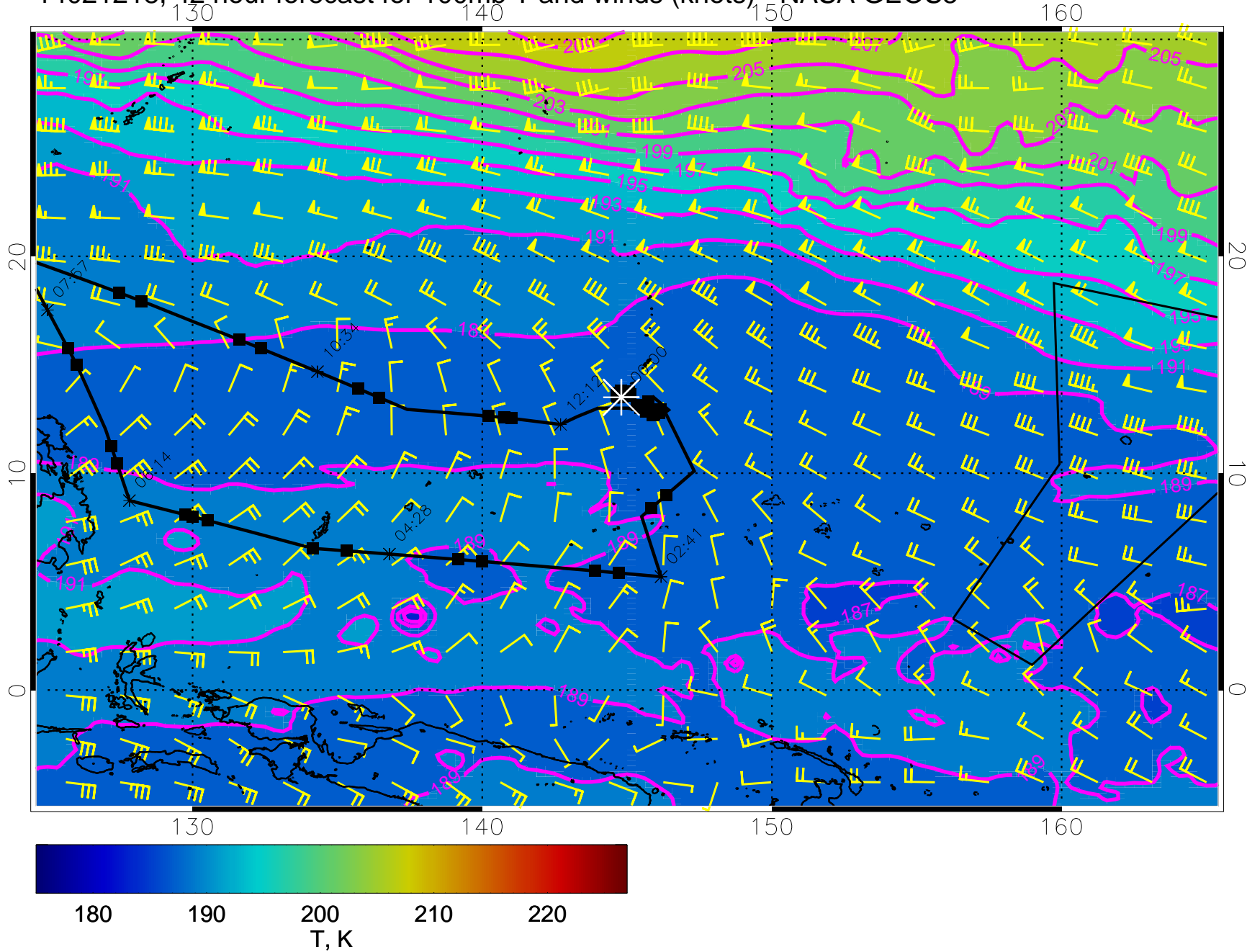
14021206, 30 hour forecast for 100mb T and winds (knots) - NASA GEOS5



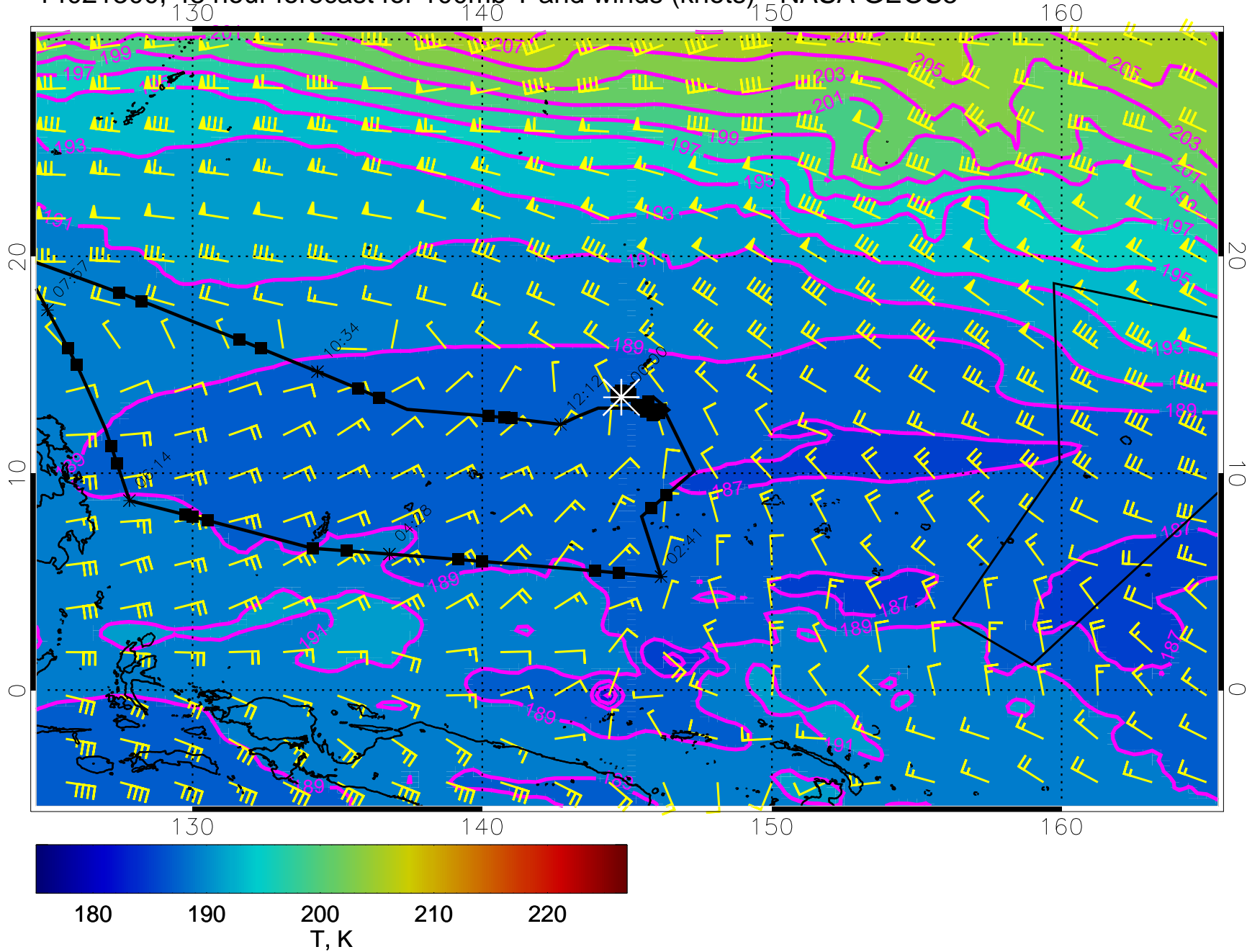
14021212, 36 hour forecast for 100mb T and winds (knots) - NASA GEOS5



14021218, 42 hour forecast for 100mb T and winds (knots) - NASA GEOS5

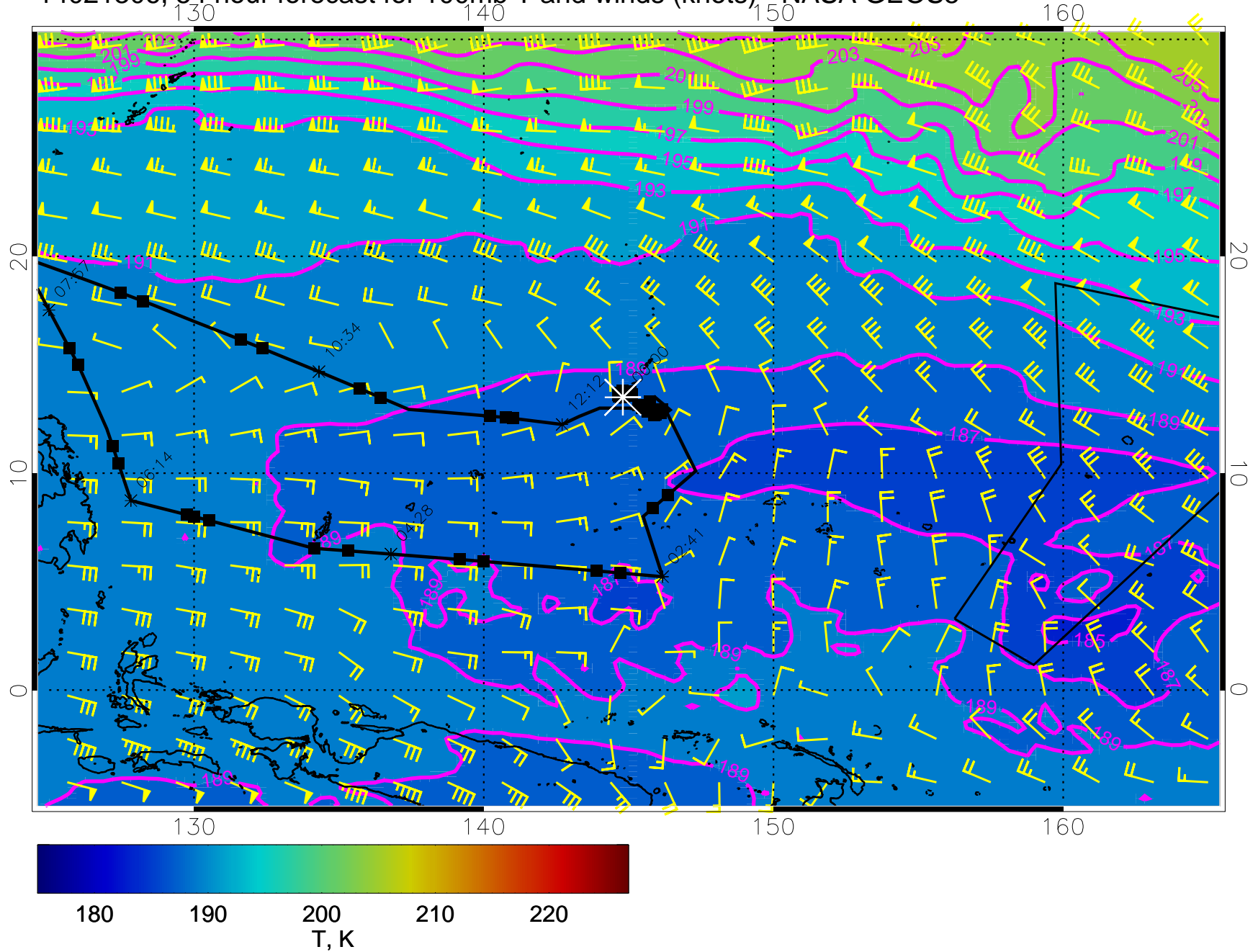


14021300, 48 hour forecast for 100mb T and winds (knots) - NASA GEOS5

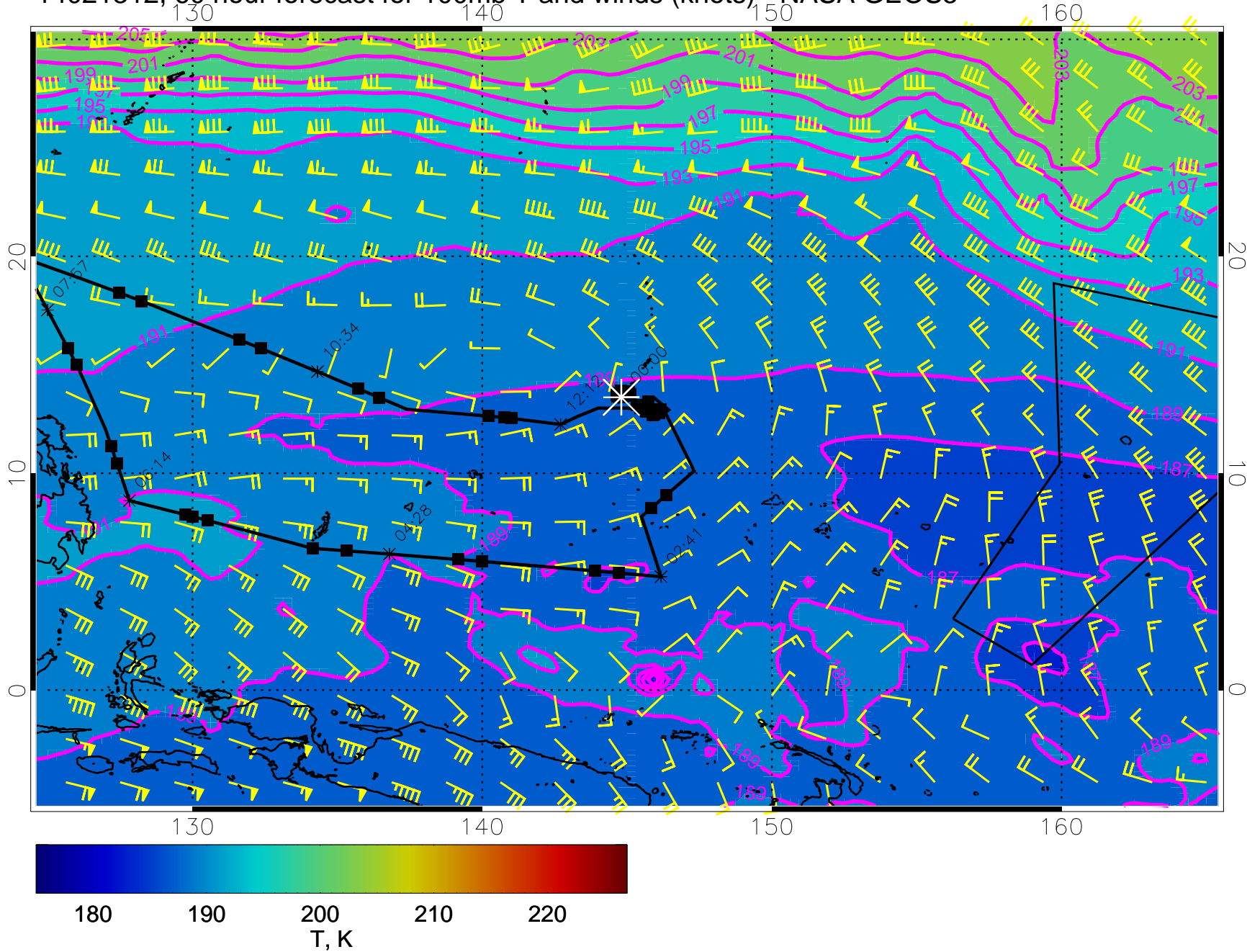




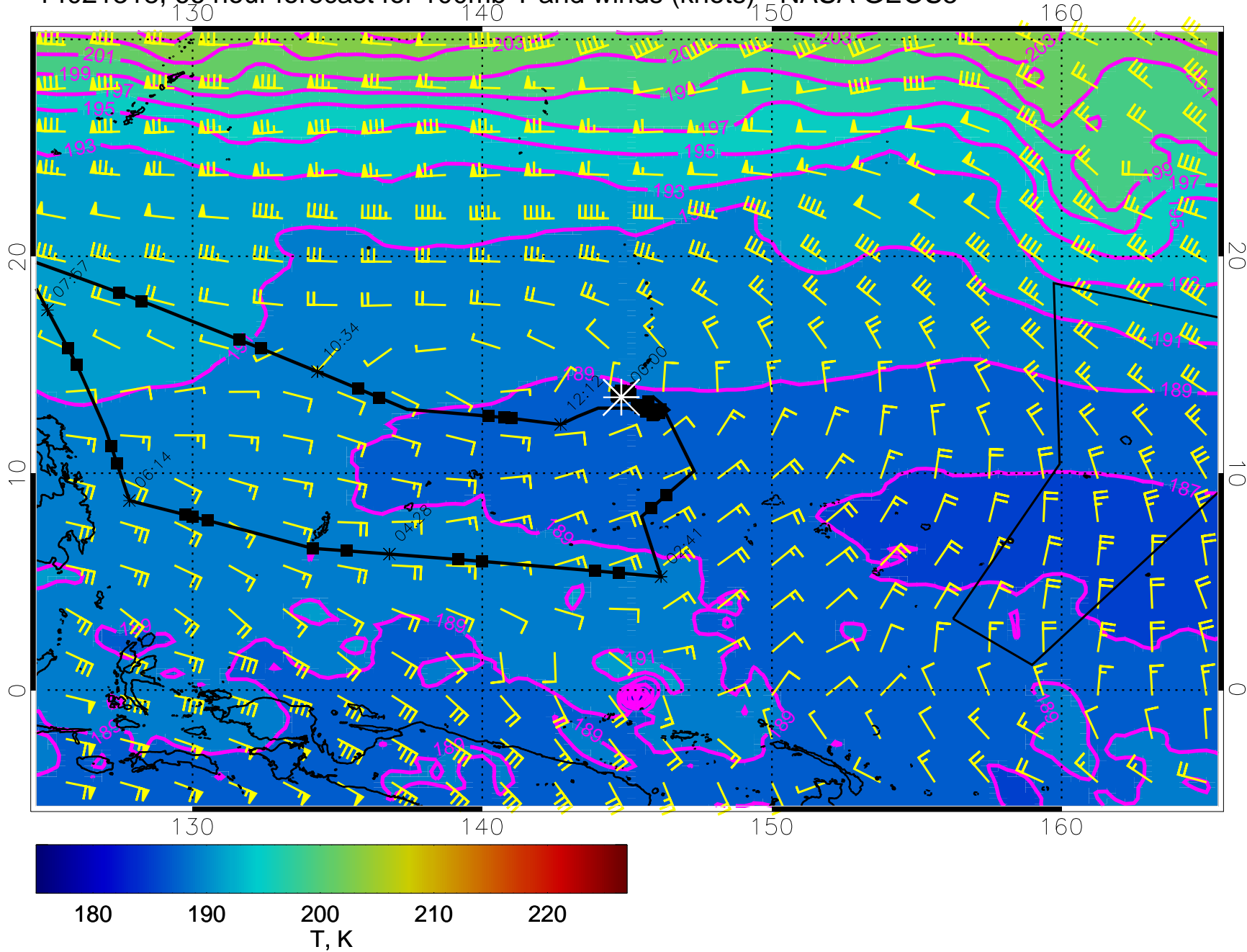
14021306, 54 hour forecast for 100mb T and winds (knots) - NASA GEOS5



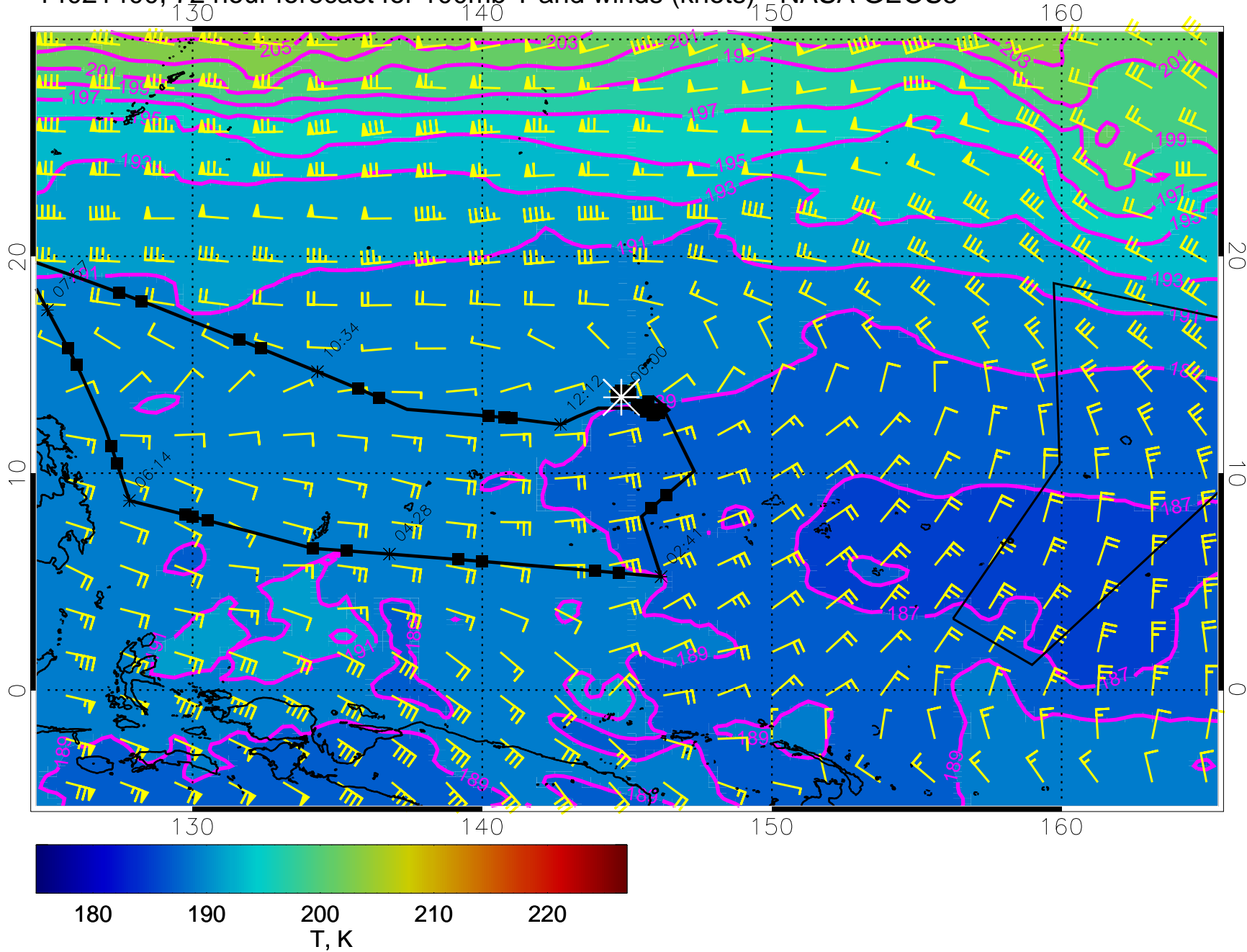
14021312, 60 hour forecast for 100mb T and winds (knots) - NASA GEOS5



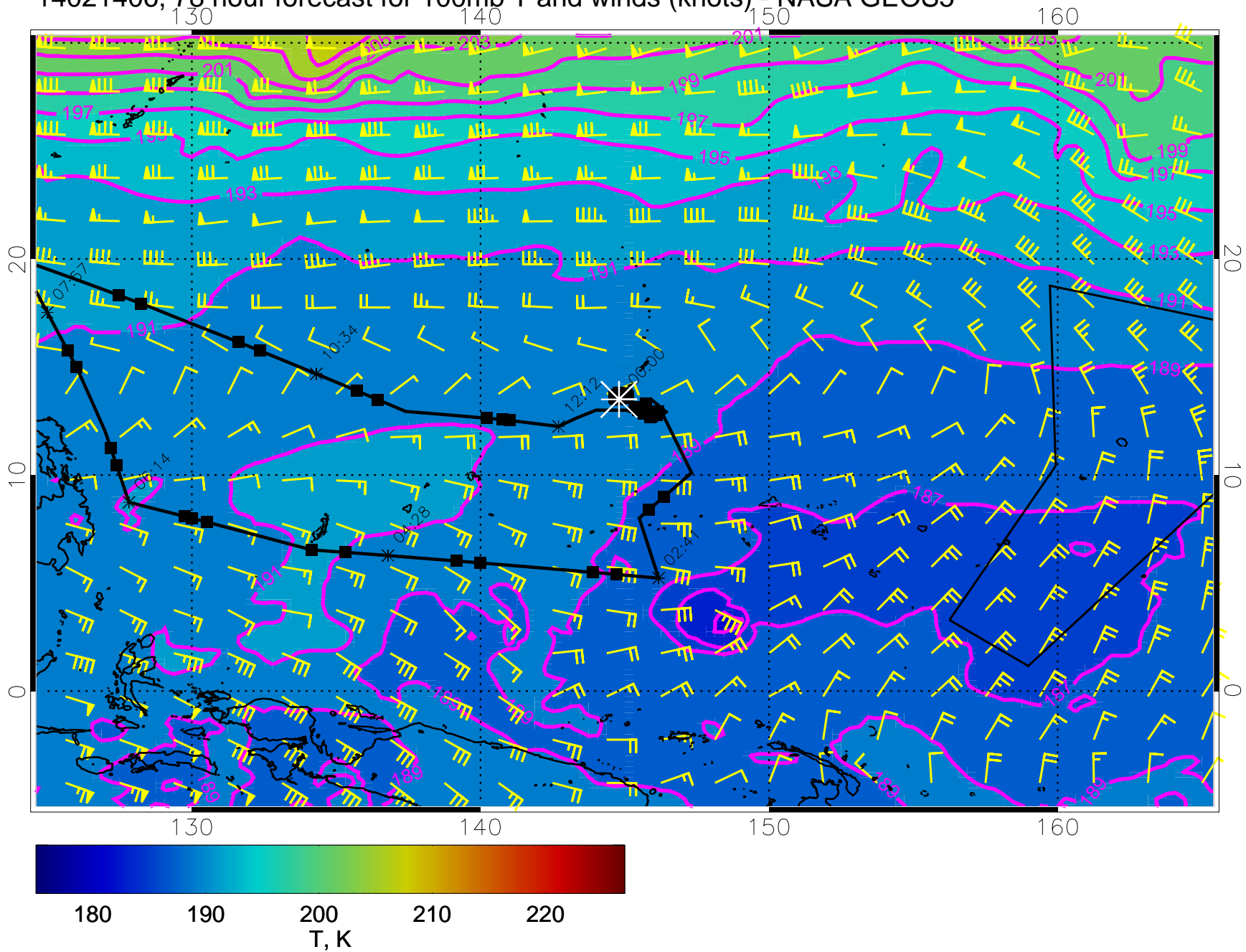
14021318, 66 hour forecast for 100mb T and winds (knots) - NASA GEOS5



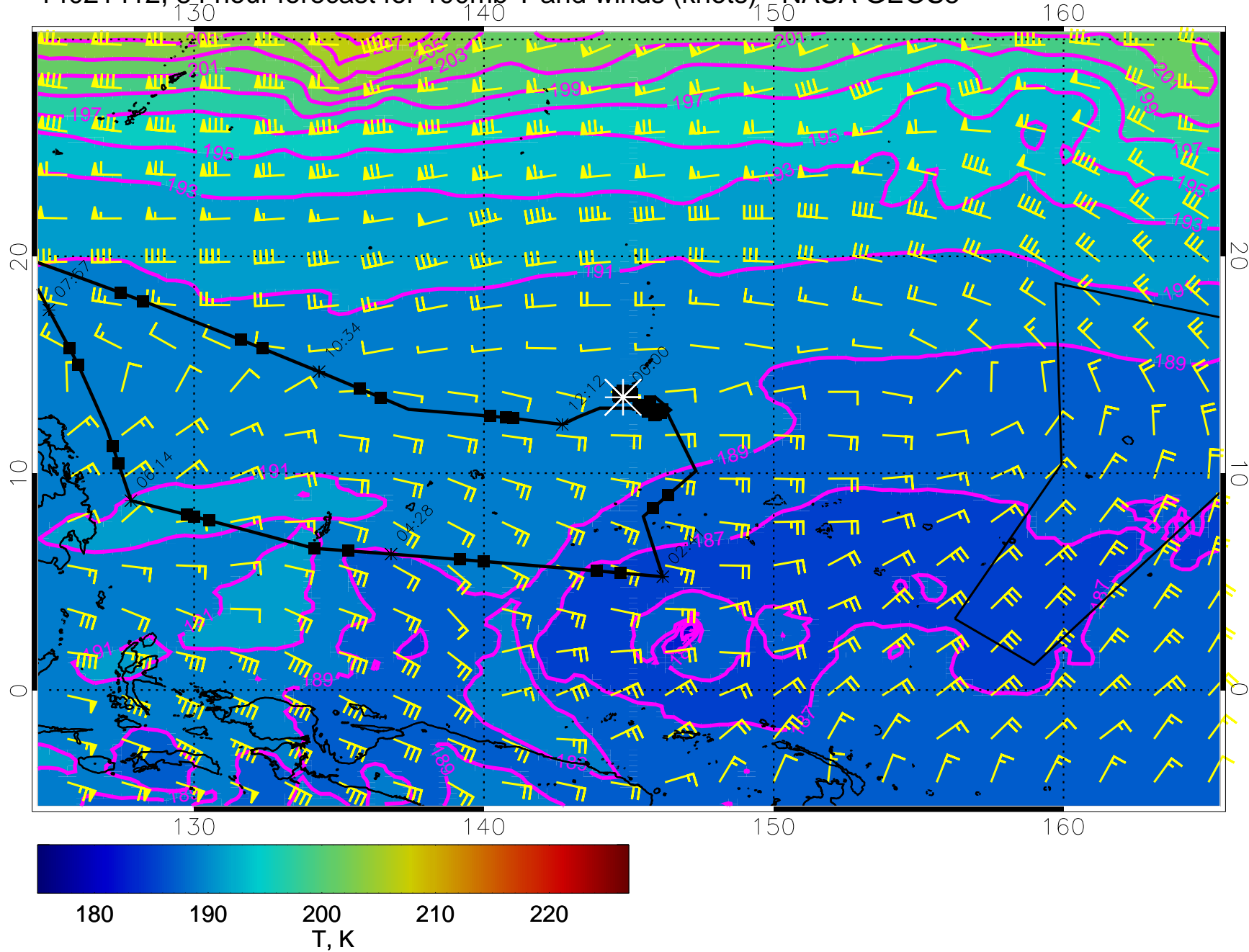
14021400, 72 hour forecast for 100mb T and winds (knots) - NASA GEOS5



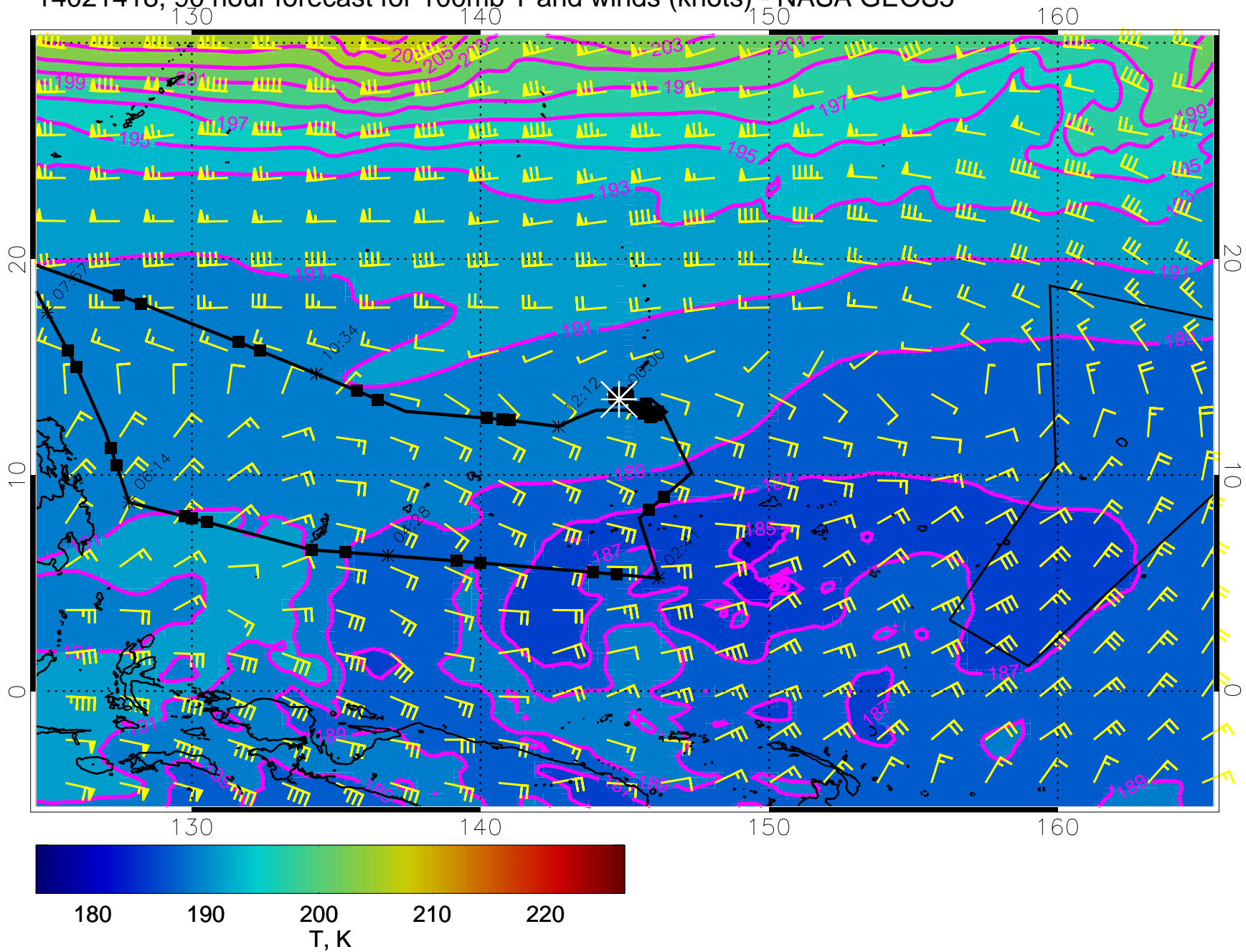
14021406, 78 hour forecast for 100mb T and winds (knots) - NASA GEOS5



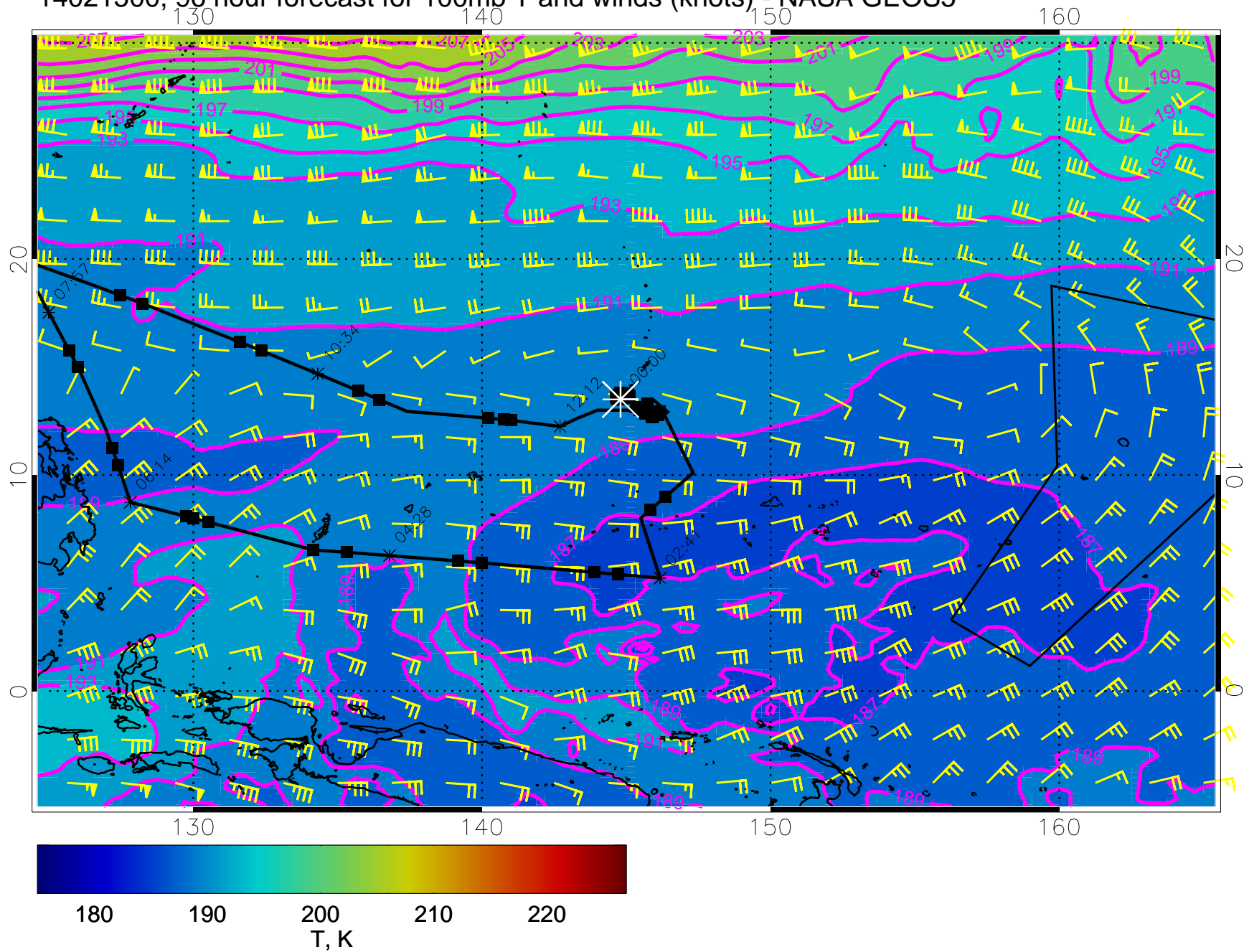
14021412, 84 hour forecast for 100mb T and winds (knots) - NASA GEOS5



14021418, 90 hour forecast for 100mb T and winds (knots) - NASA GEOS5

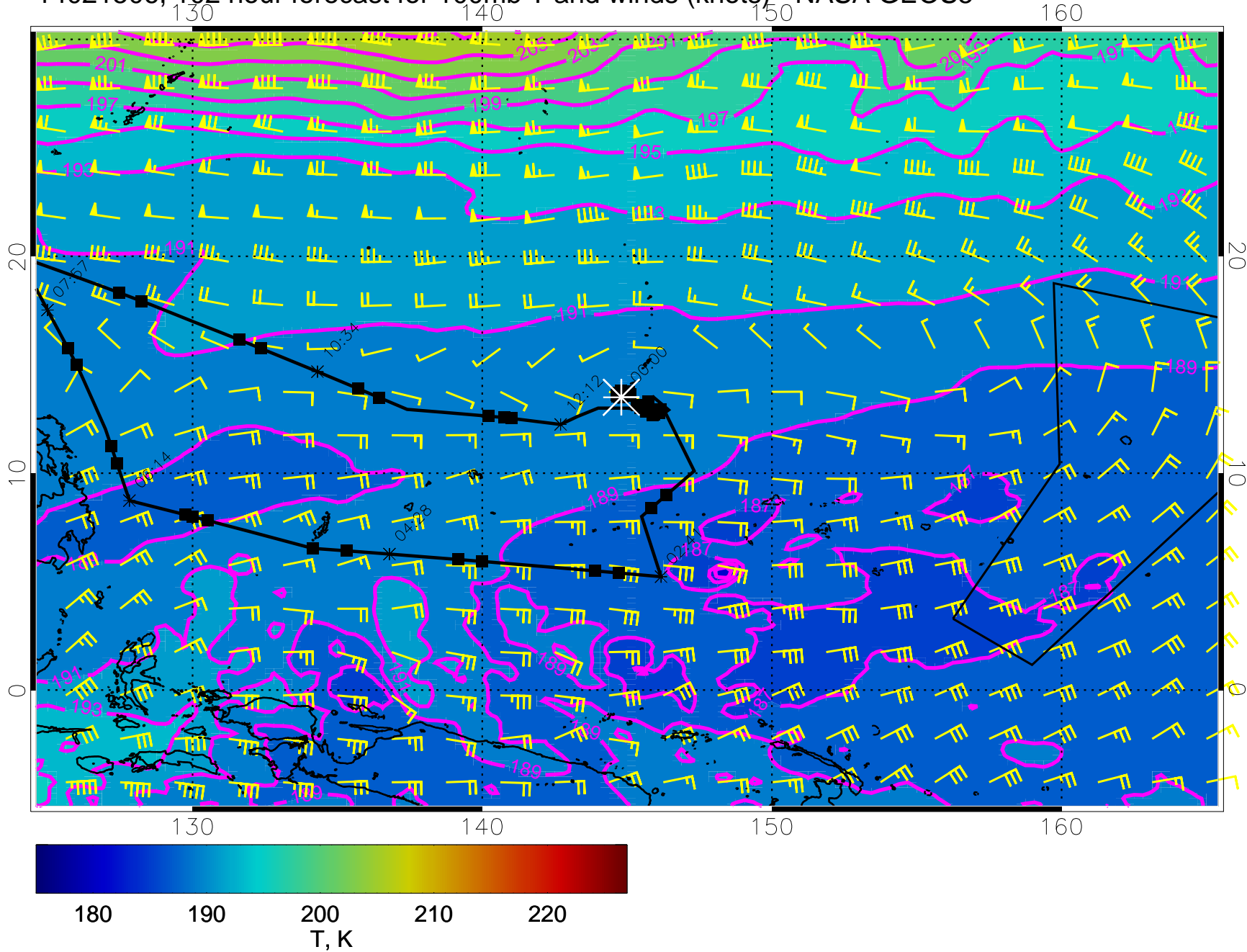


14021500, 96 hour forecast for 100mb T and winds (knots) - NASA GEOS5

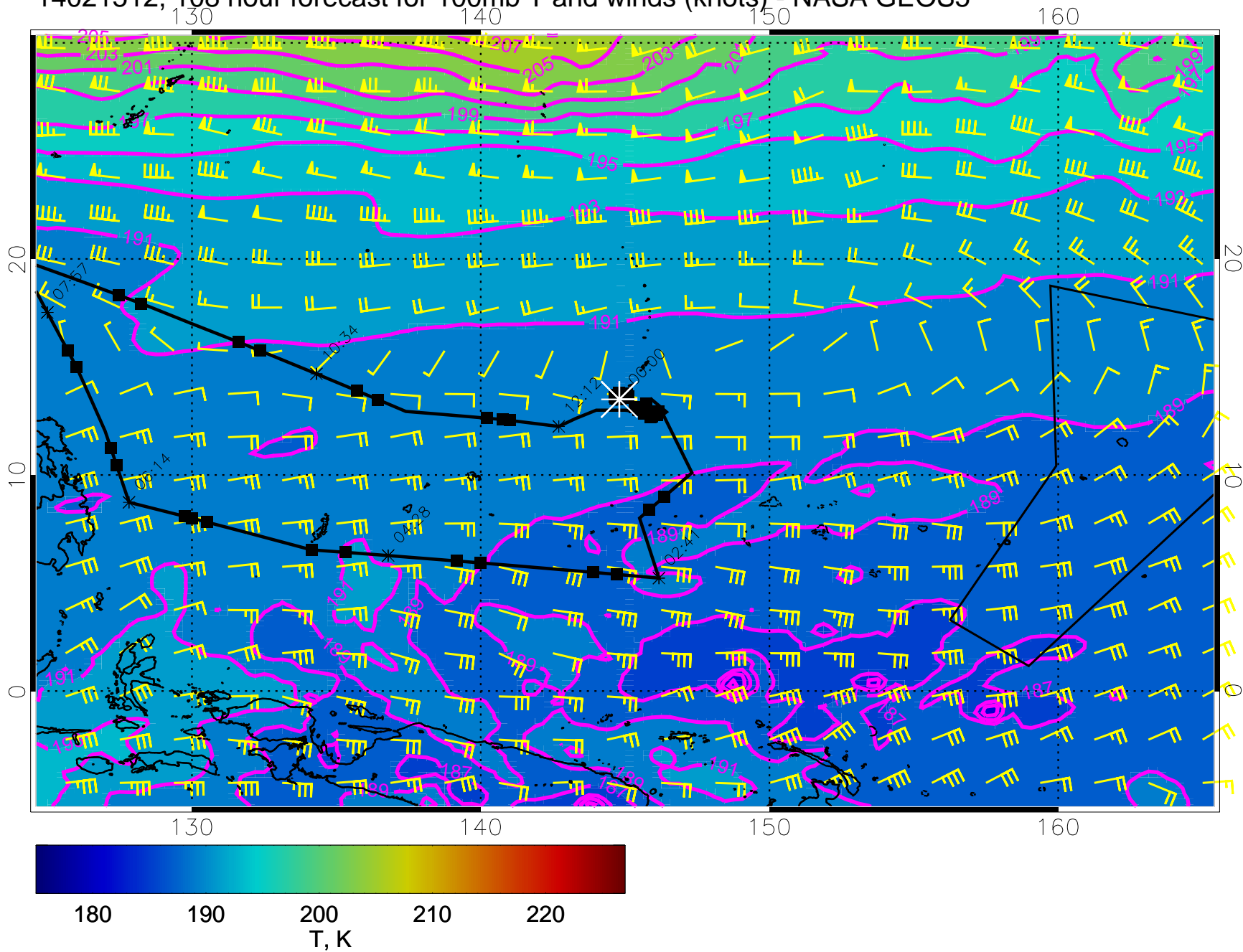




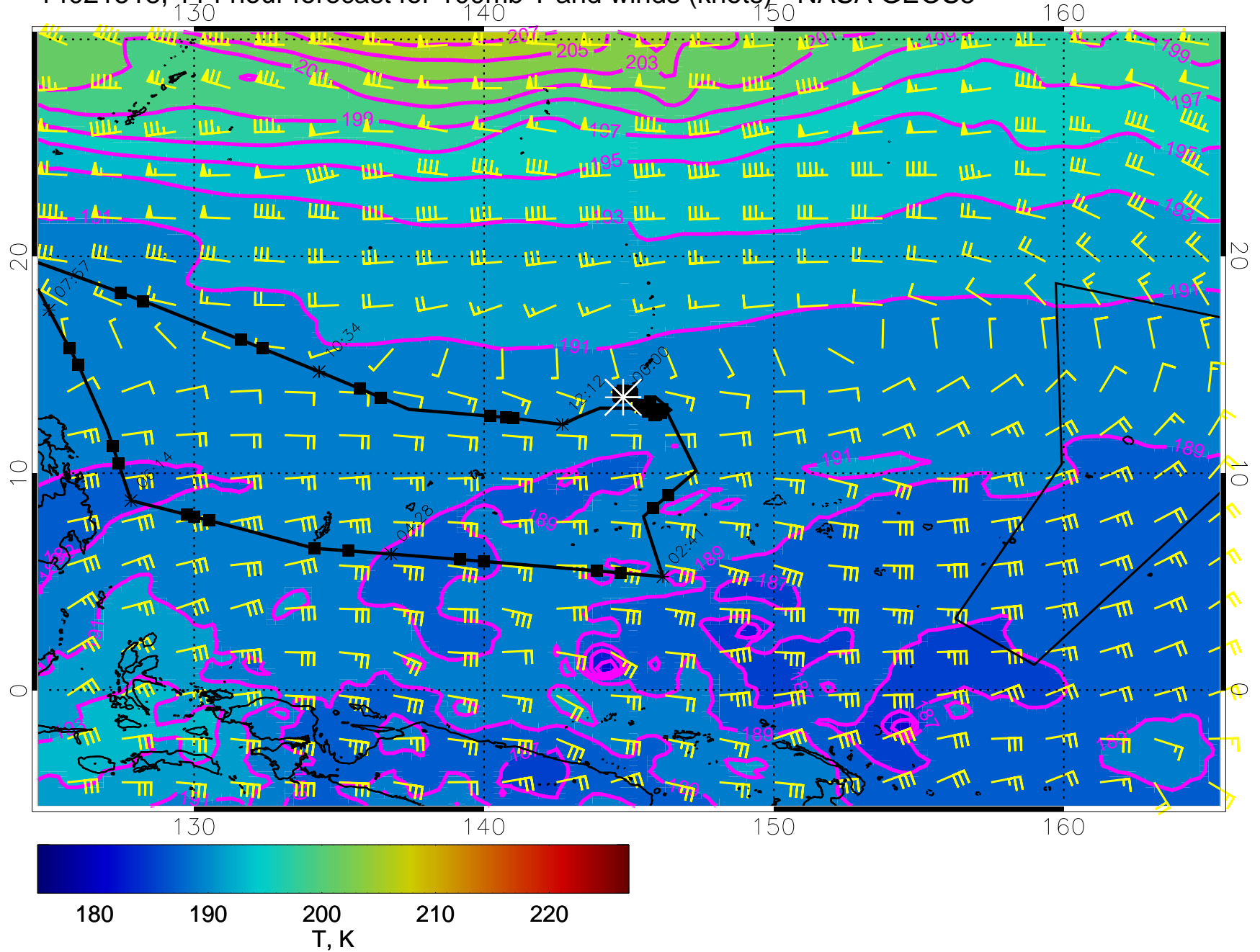
14021506, 102 hour forecast for 100mb T and winds (knots) - NASA GEOS5



14021512, 108 hour forecast for 100mb T and winds (knots) - NASA GEOS5



14021518, 114 hour forecast for 100mb T and winds (knots) - NASA GEOS5



14021600, 120 hour forecast for 100mb T and winds (knots) - NASA GEOS5

