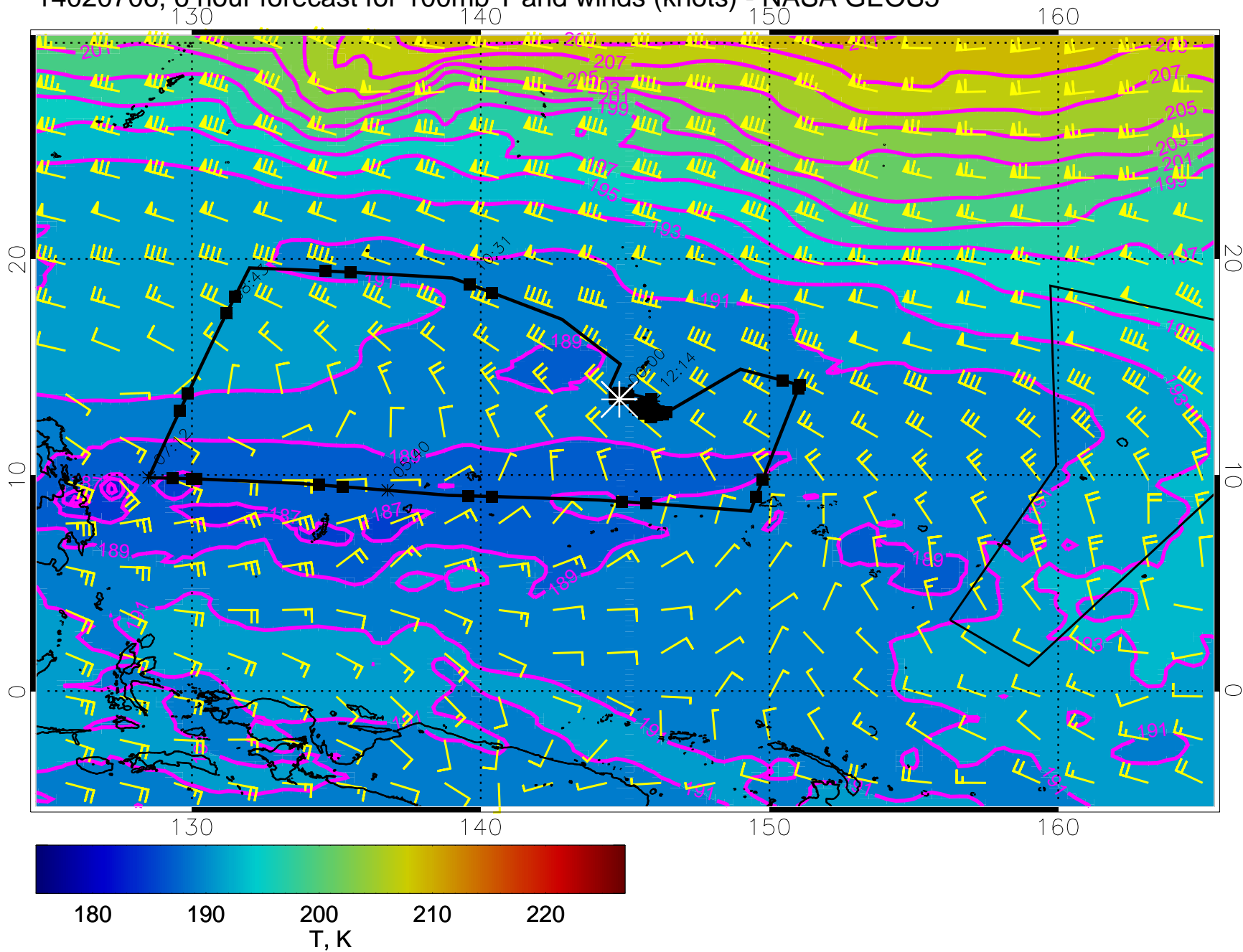
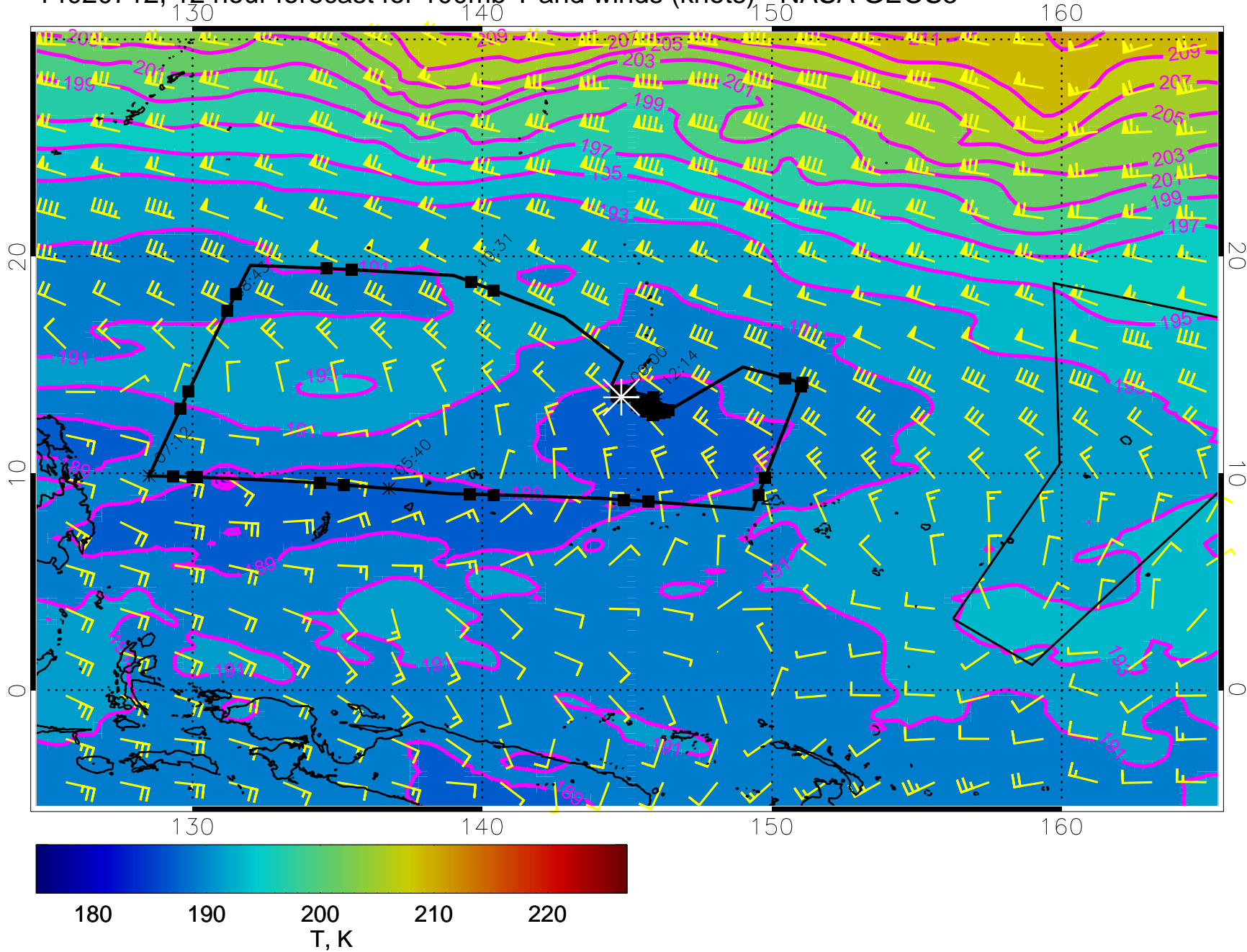


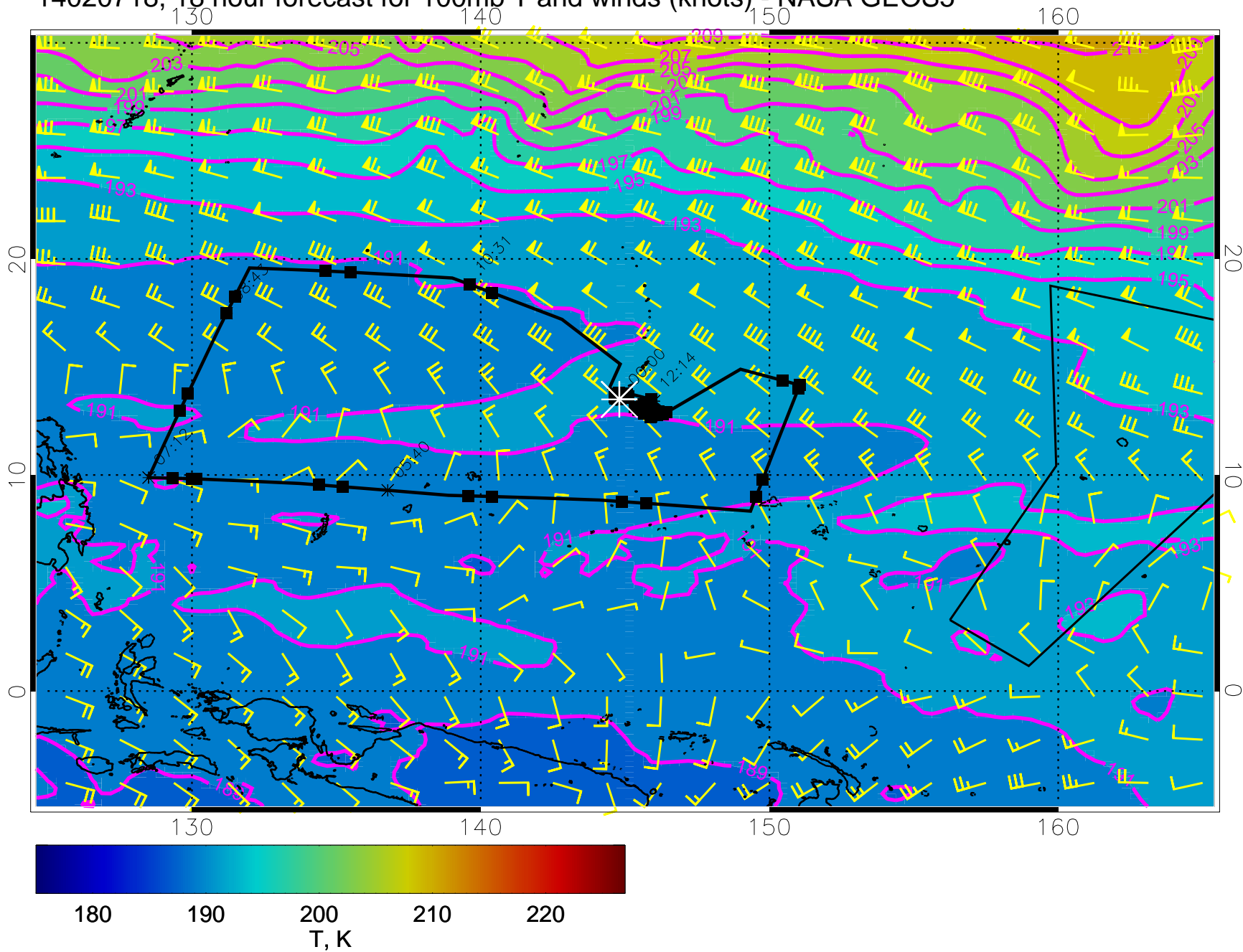
14020706, 6 hour forecast for 100mb T and winds (knots) - NASA GEOS5



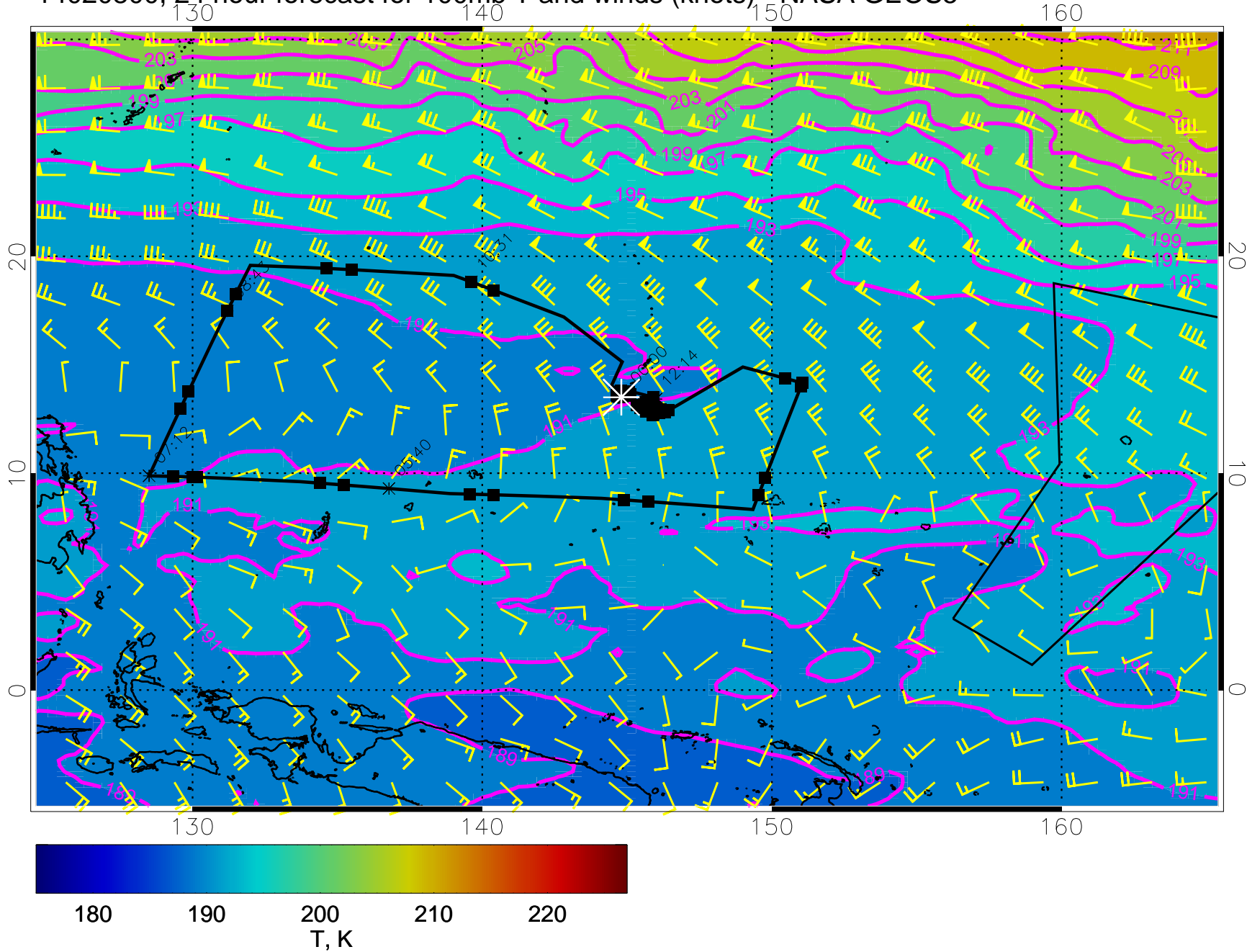
14020712, 12 hour forecast for 100mb T and winds (knots) - NASA GEOS5



14020718, 18 hour forecast for 100mb T and winds (knots) - NASA GEOS5

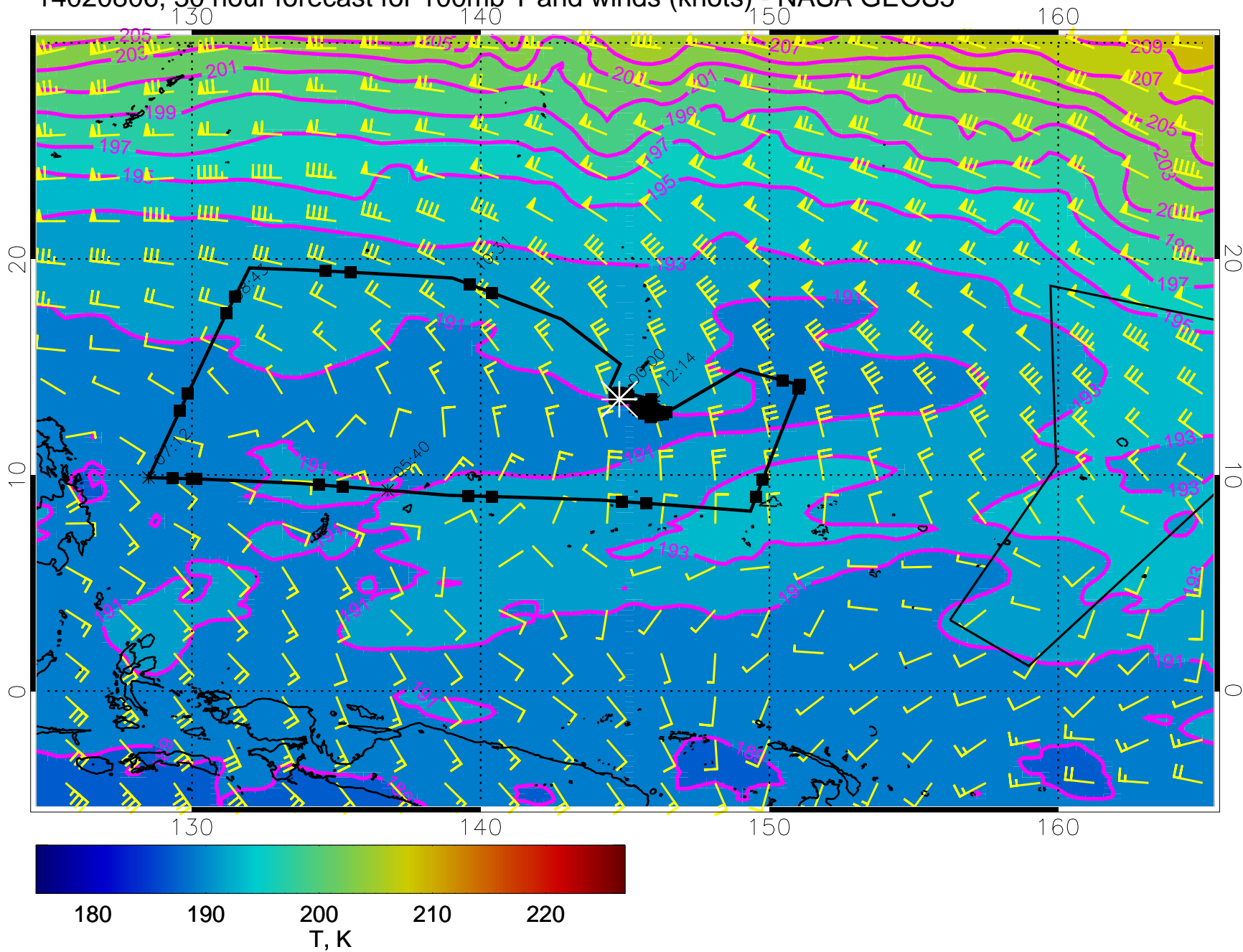


14020800, 24 hour forecast for 100mb T and winds (knots) - NASA GEOS5

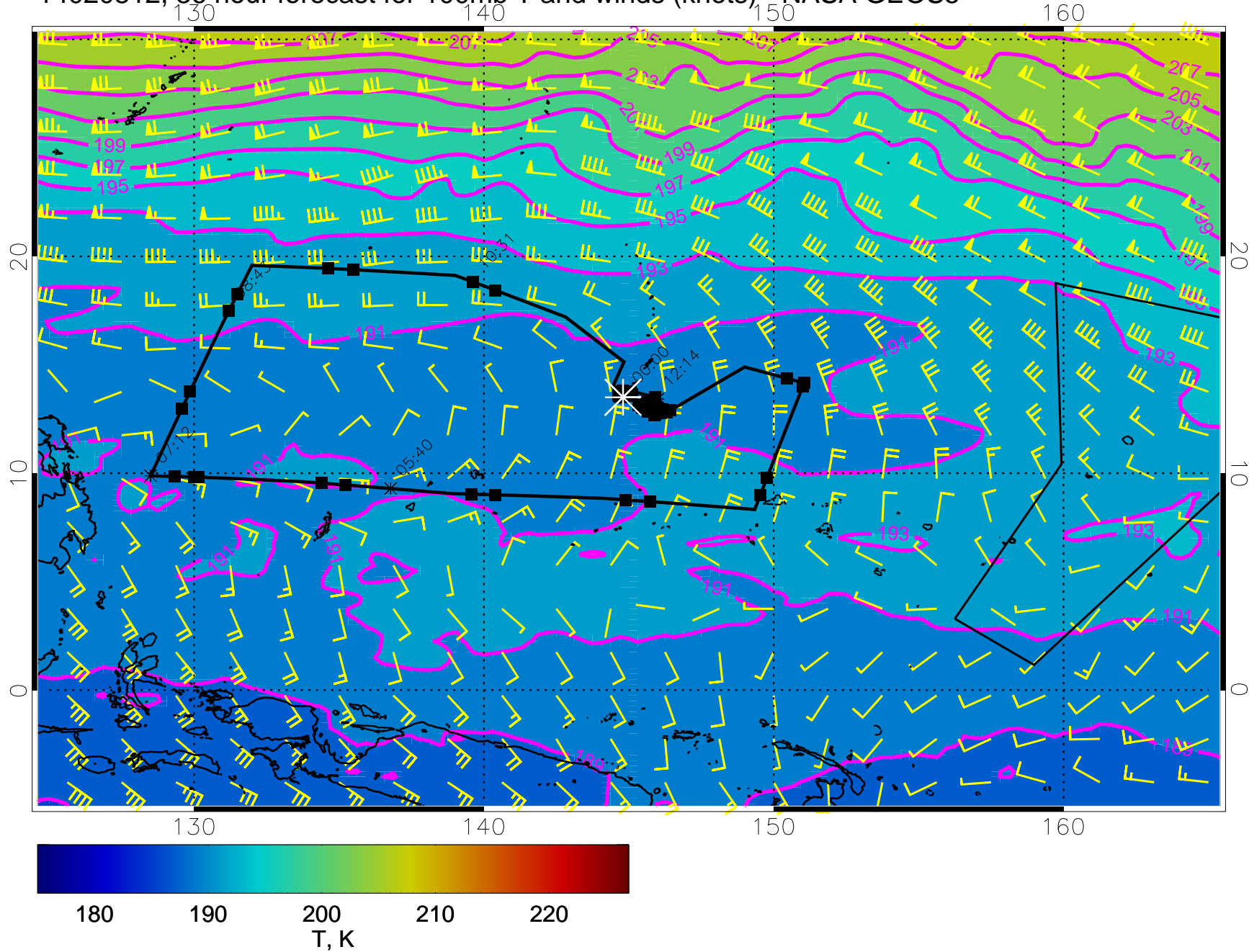




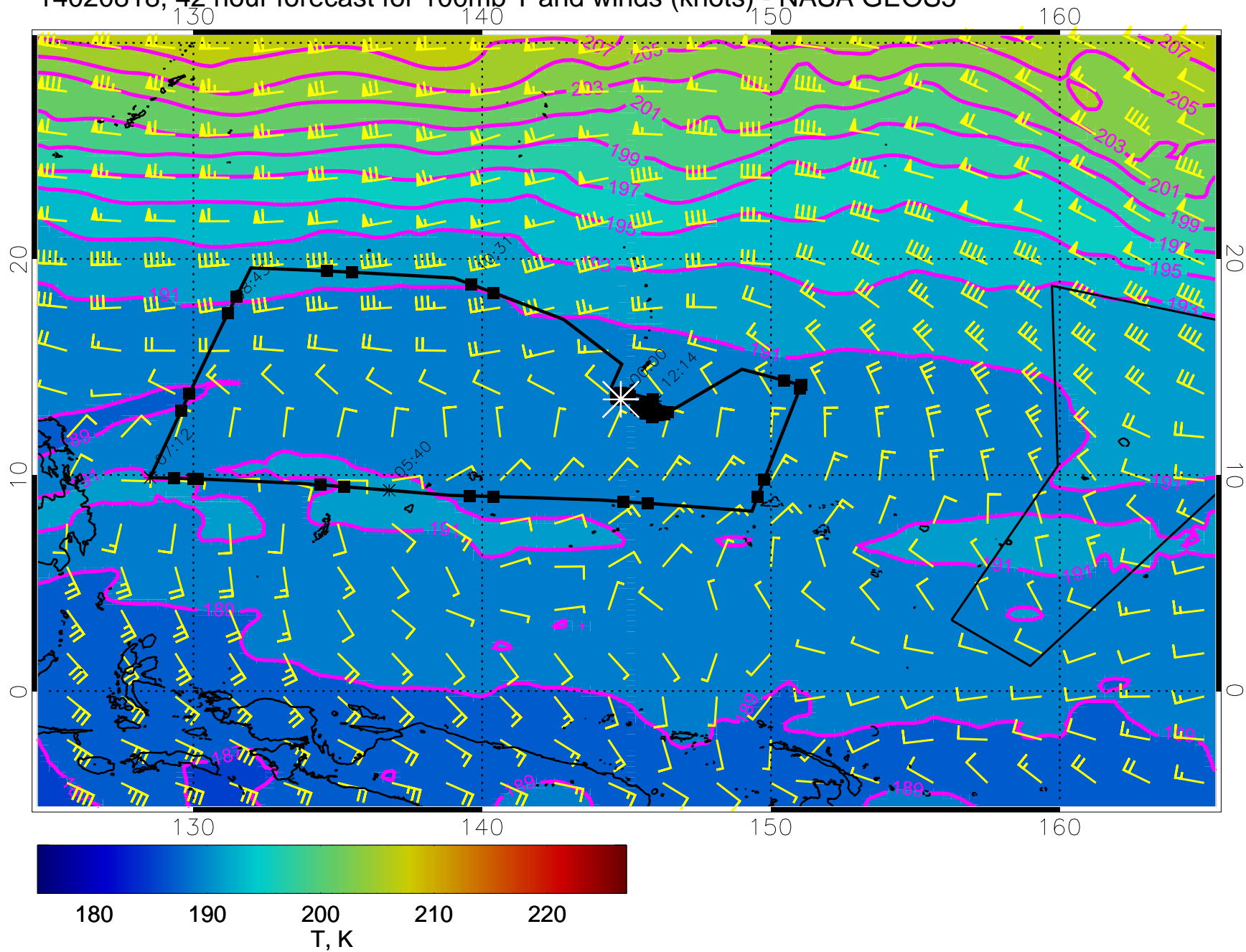
14020806, 30 hour forecast for 100mb T and winds (knots) - NASA GEOS5



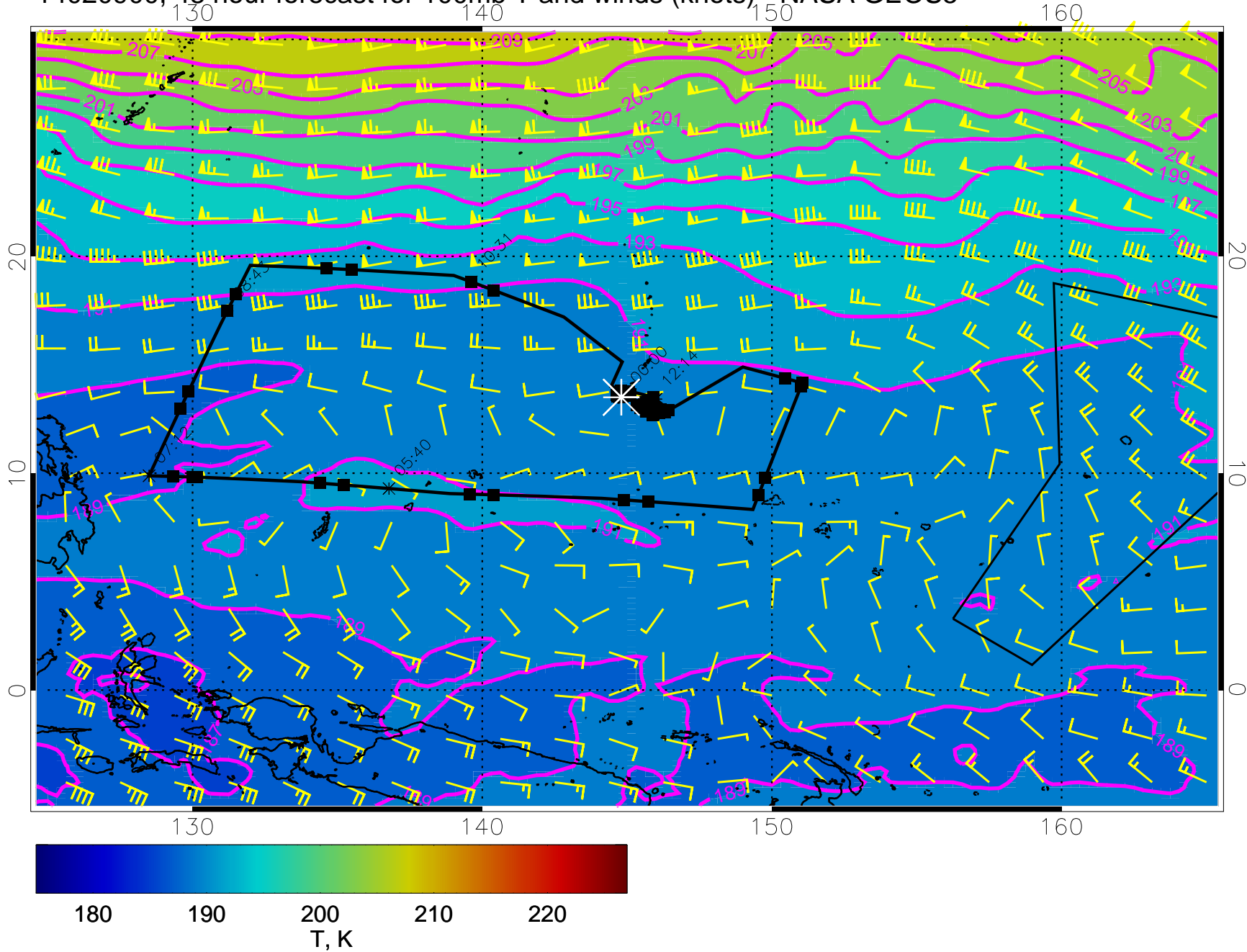
14020812, 36 hour forecast for 100mb T and winds (knots) - NASA GEOS5



14020818, 42 hour forecast for 100mb T and winds (knots) - NASA GEOS5

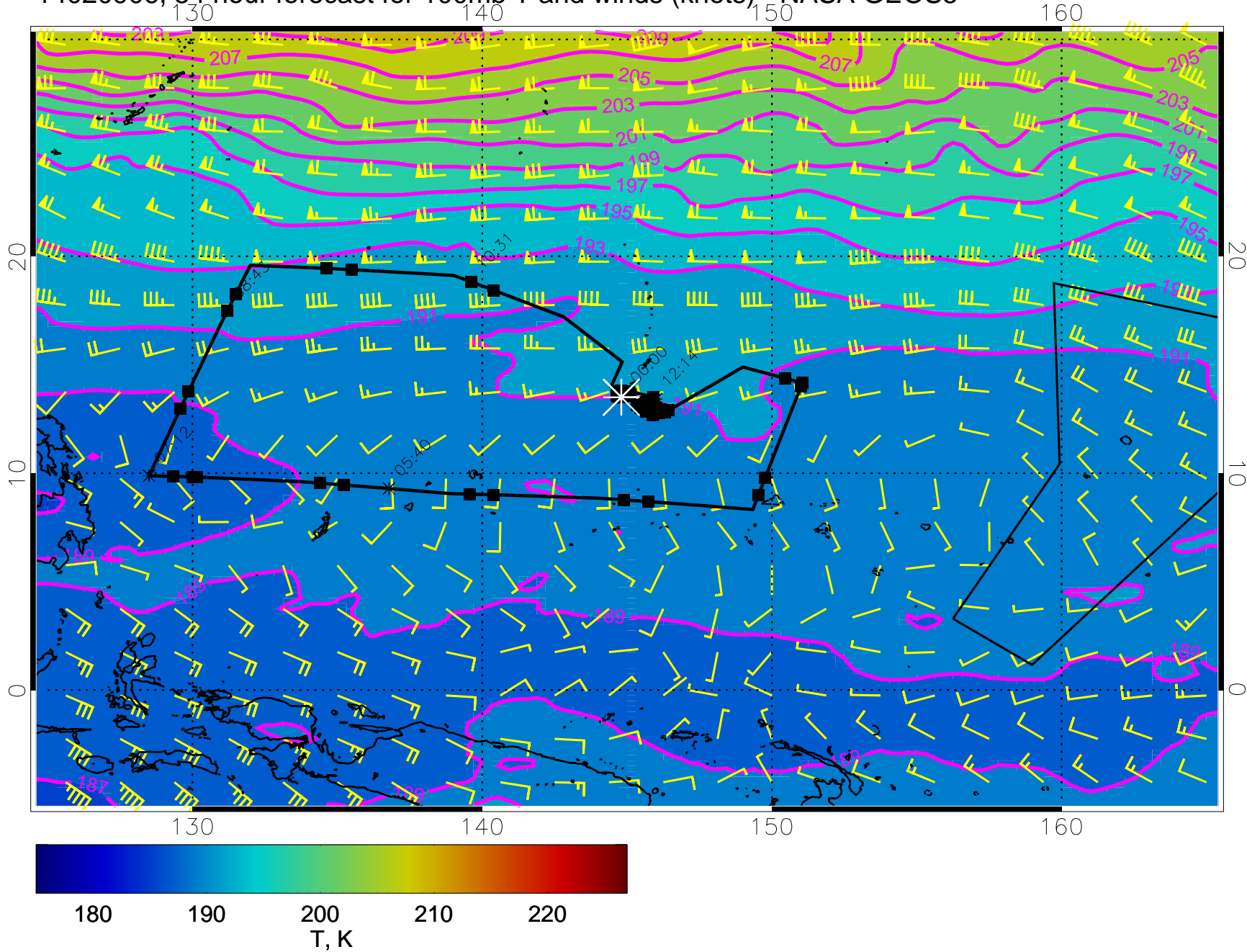


14020900, 48 hour forecast for 100mb T and winds (knots) - NASA GEOS5



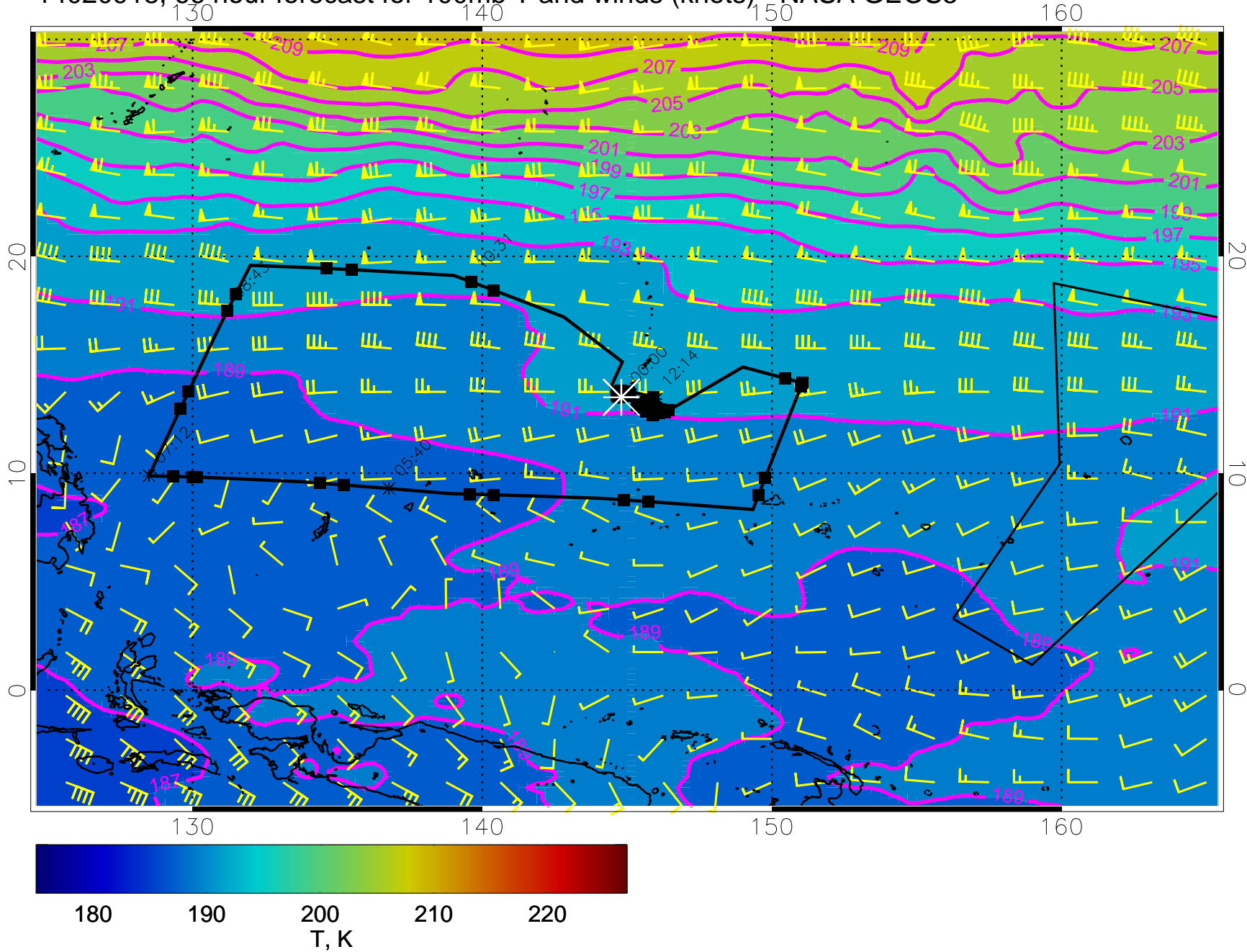


14020906, 54 hour forecast for 100mb T and winds (knots) - NASA GEOS5

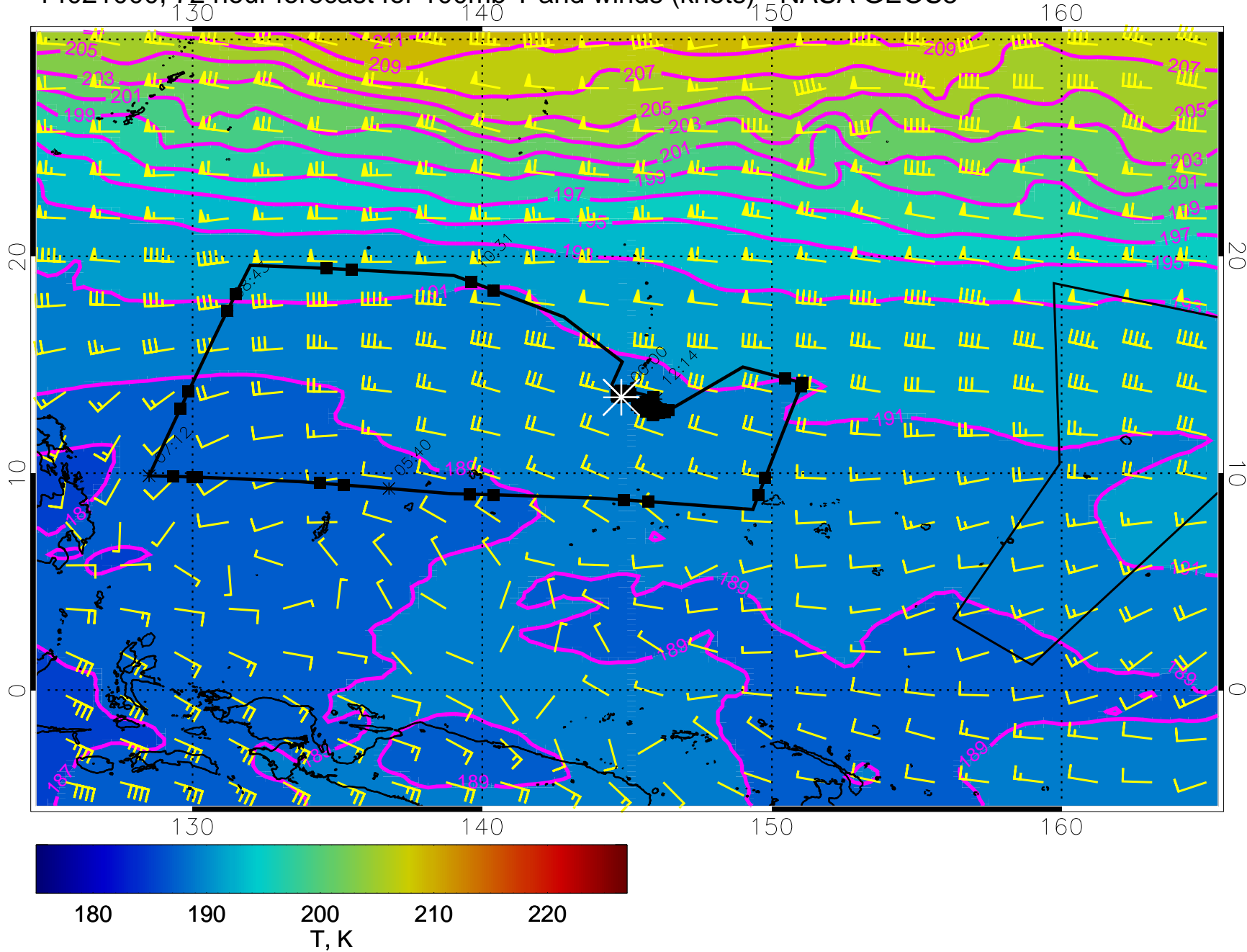




14020918, 66 hour forecast for 100mb T and winds (knots) - NASA GEOS5

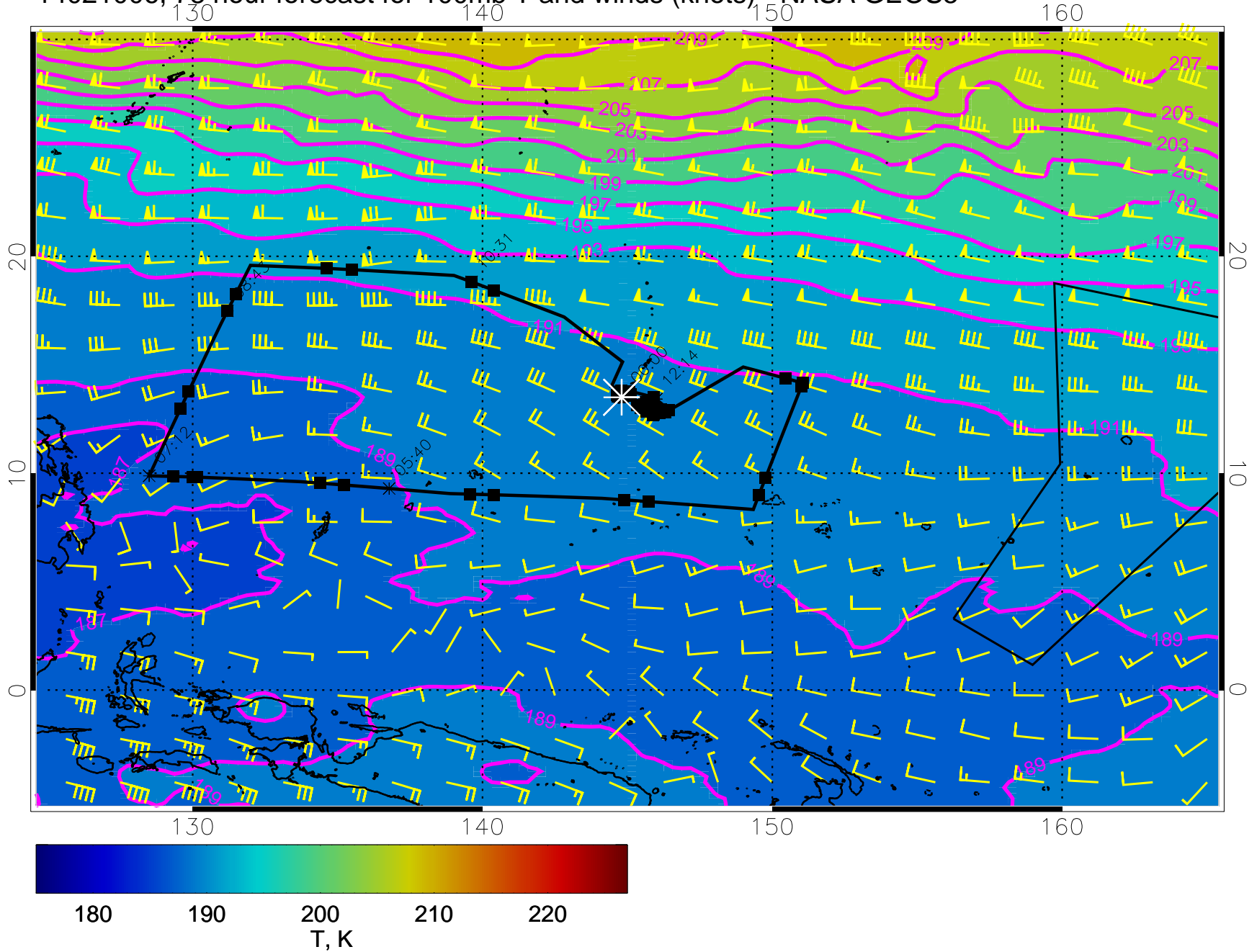


14021000, 72 hour forecast for 100mb T and winds (knots) - NASA GEOS5

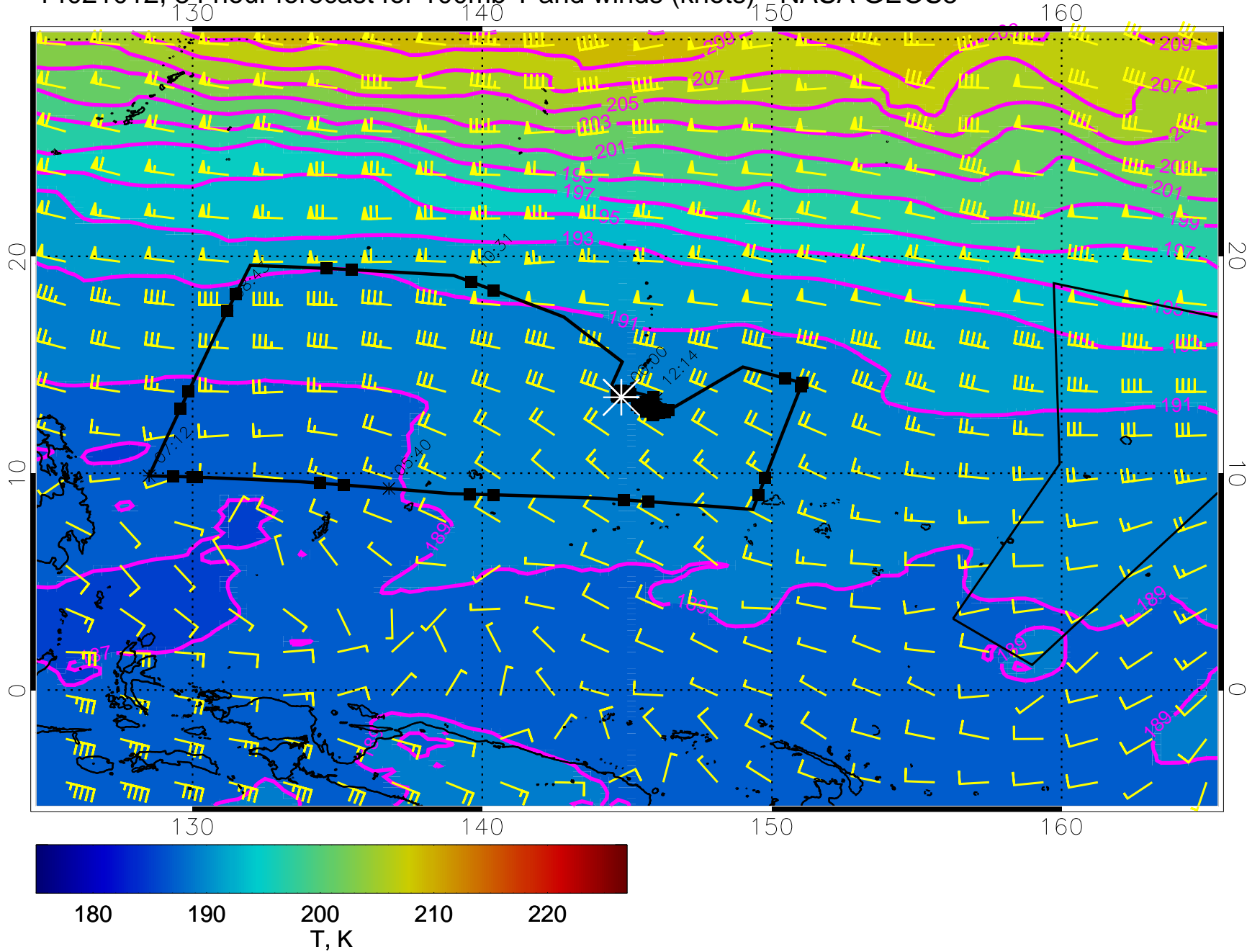




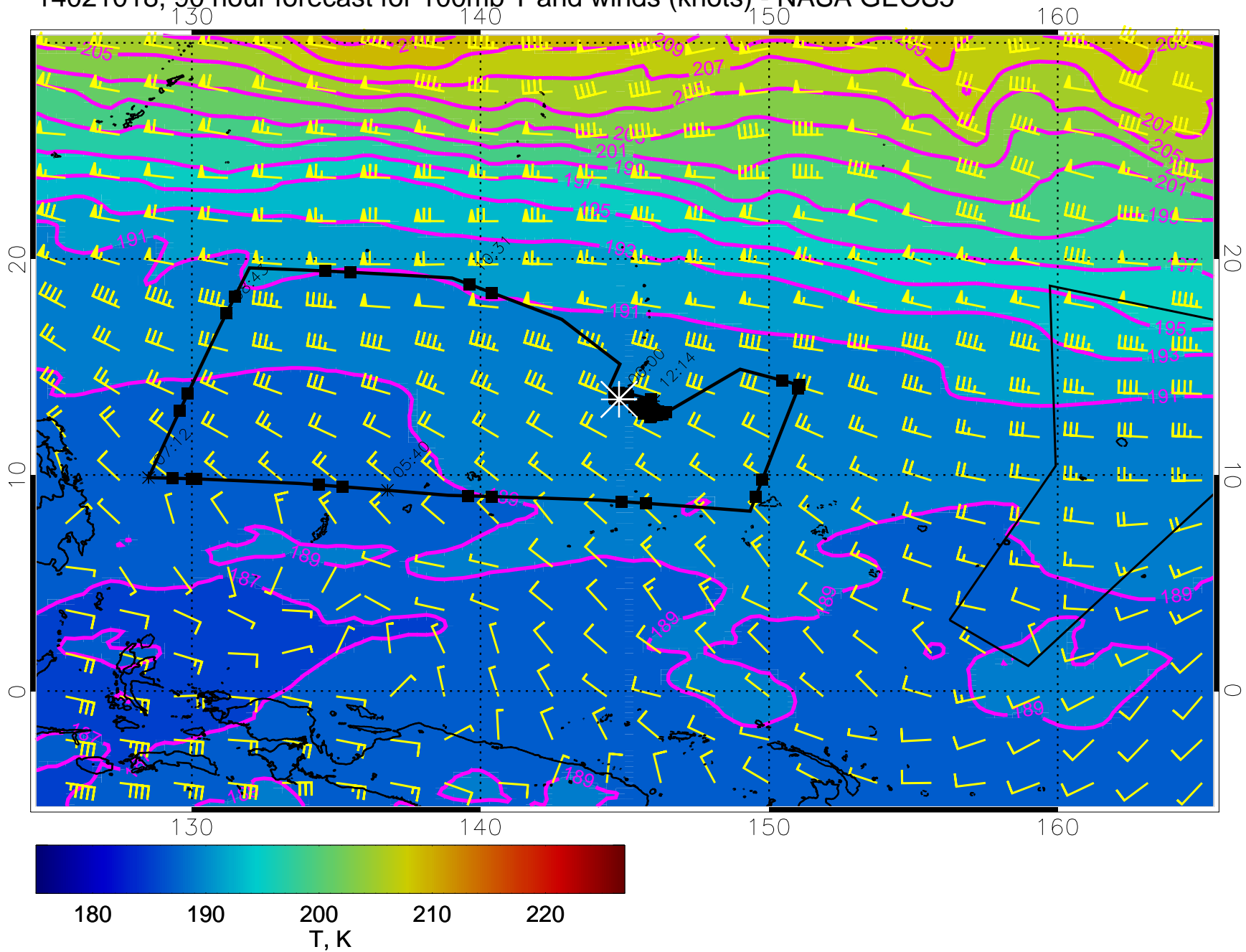
14021006, 78 hour forecast for 100mb T and winds (knots) - NASA GEOS5



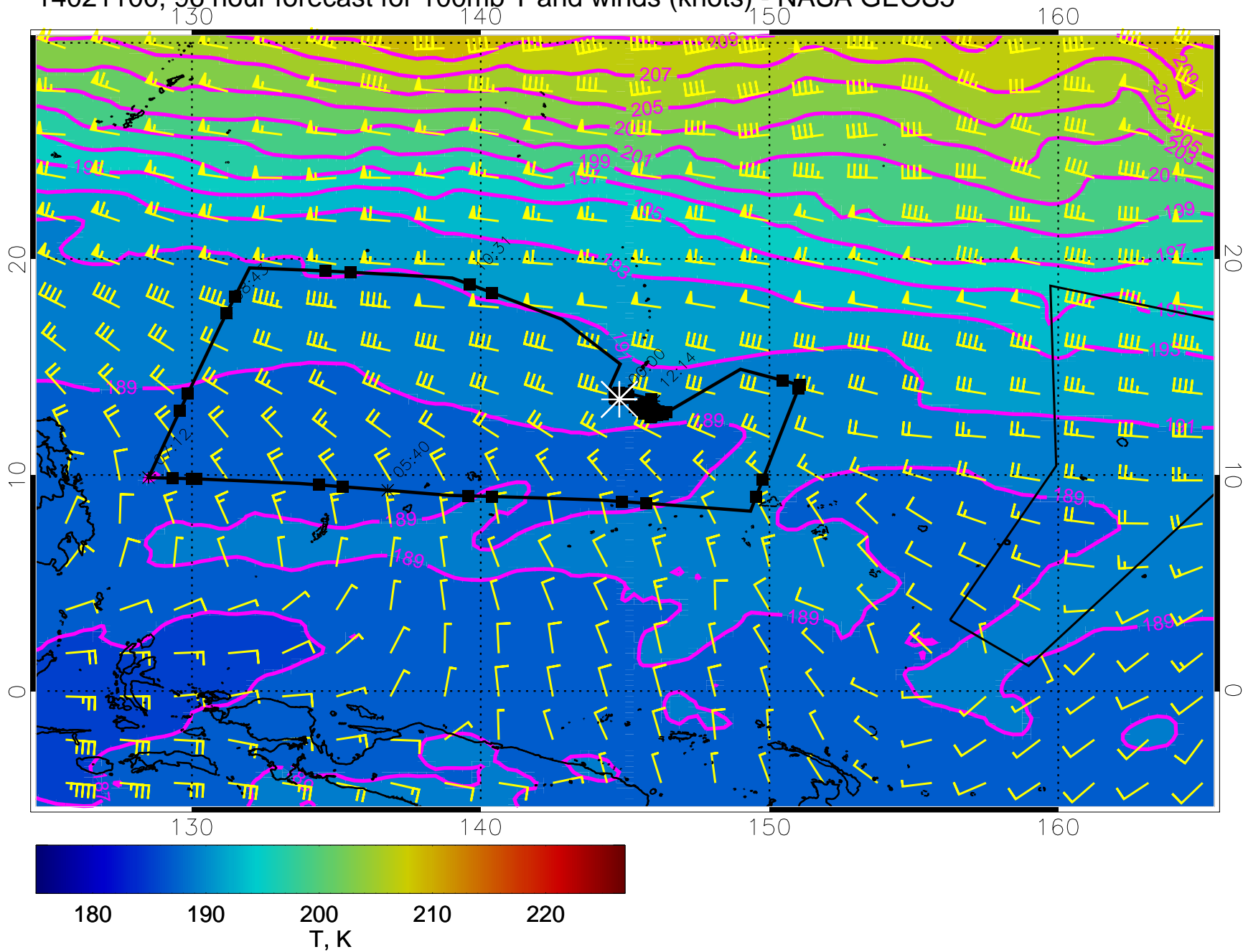
14021012, 84 hour forecast for 100mb T and winds (knots) - NASA GEOS5



14021018, 90 hour forecast for 100mb T and winds (knots) - NASA GEOS5

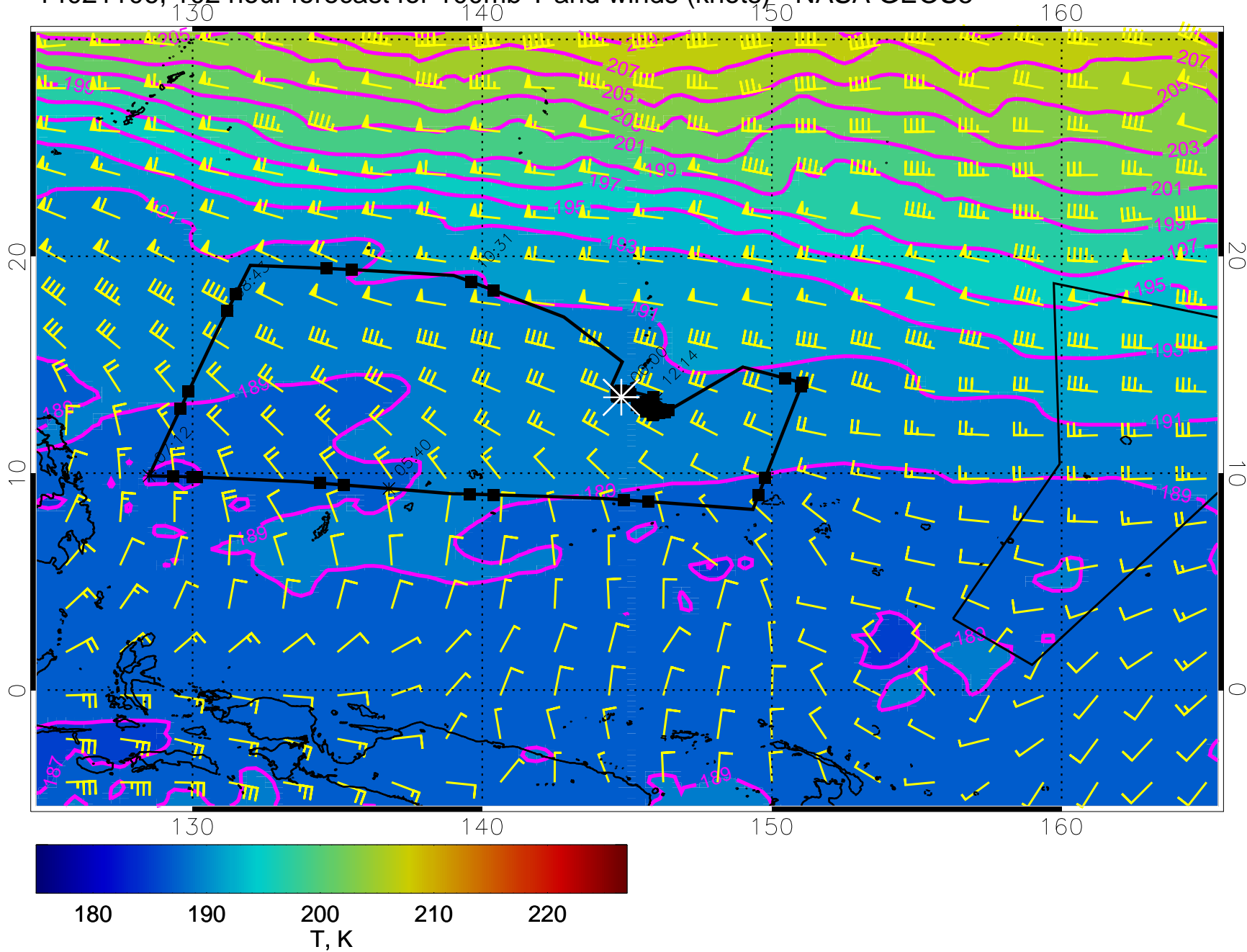


14021100, 96 hour forecast for 100mb T and winds (knots) - NASA GEOS5

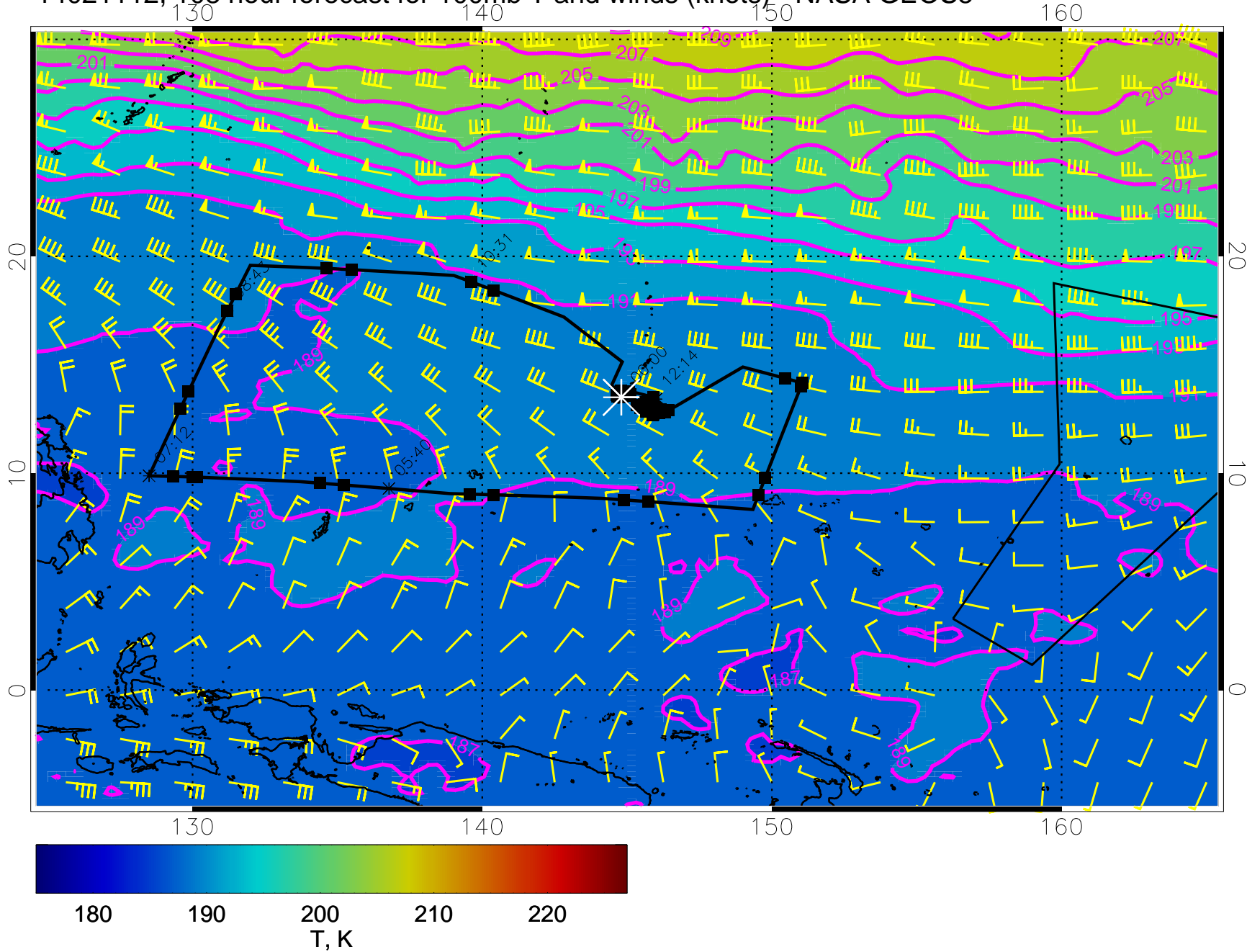




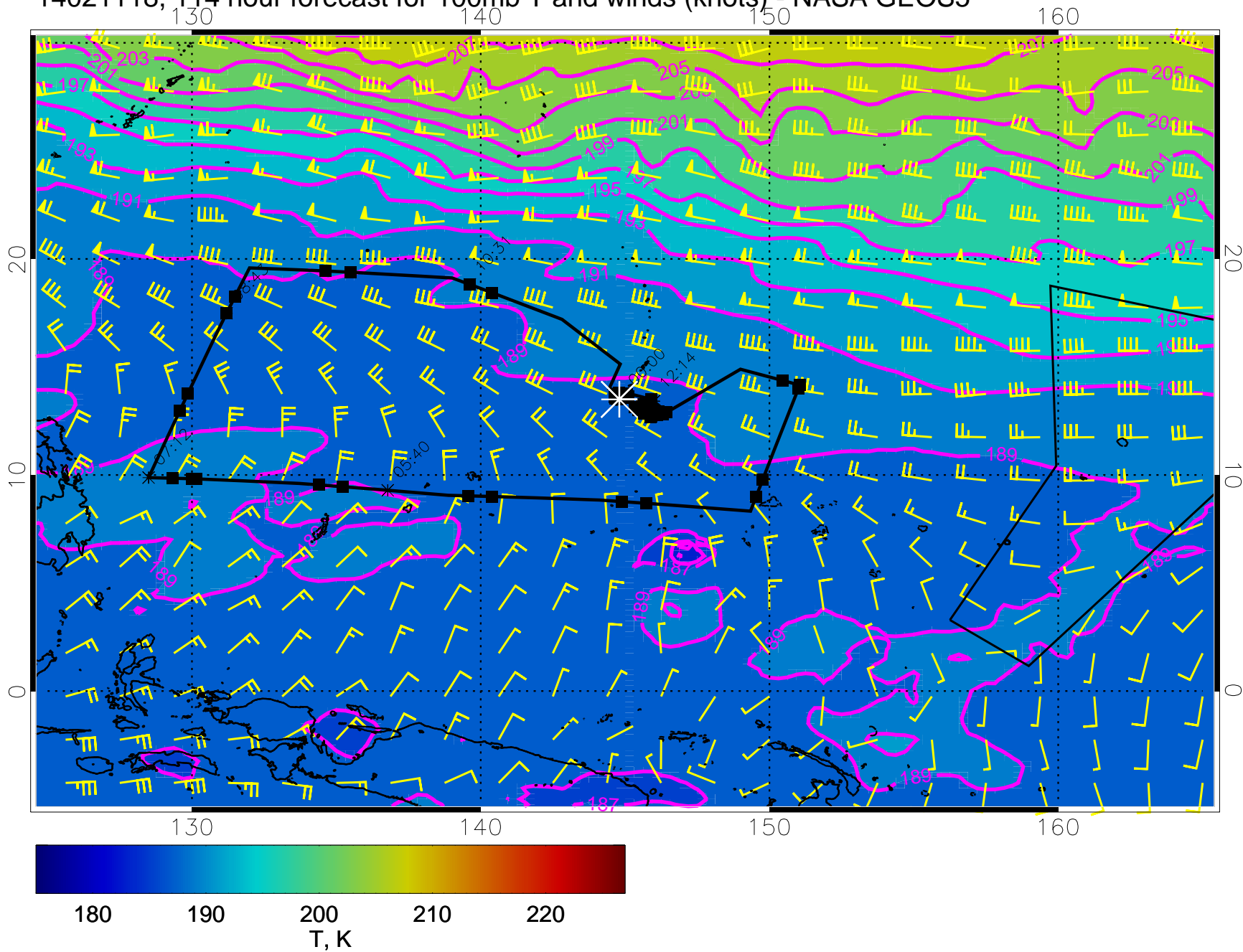
14021106, 102 hour forecast for 100mb T and winds (knots) - NASA GEOS5



14021112, 108 hour forecast for 100mb T and winds (knots) - NASA GEOS5



14021118, 114 hour forecast for 100mb T and winds (knots) - NASA GEOS5



14021200, 120 hour forecast for 100mb T and winds (knots) - NASA GEOS5

