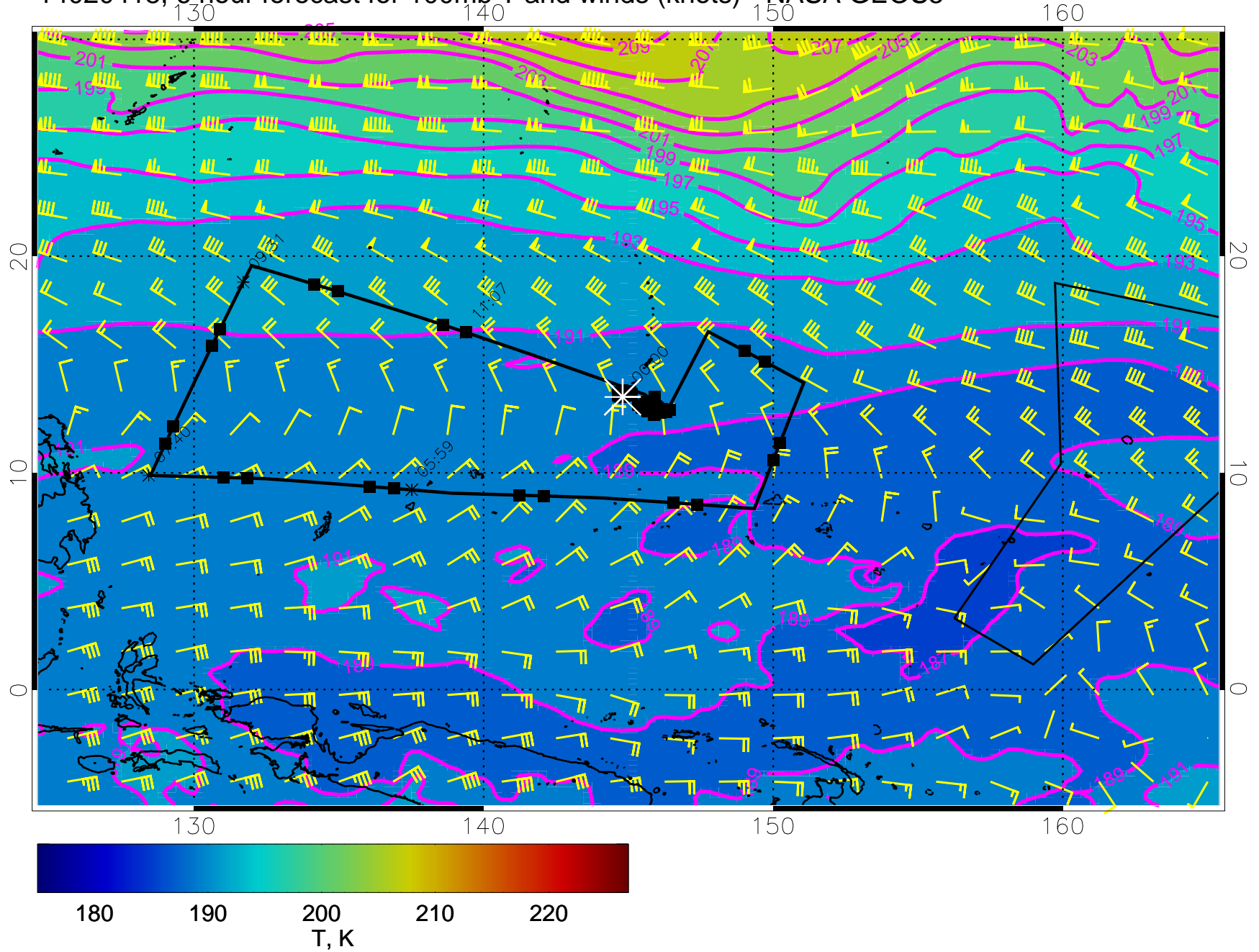
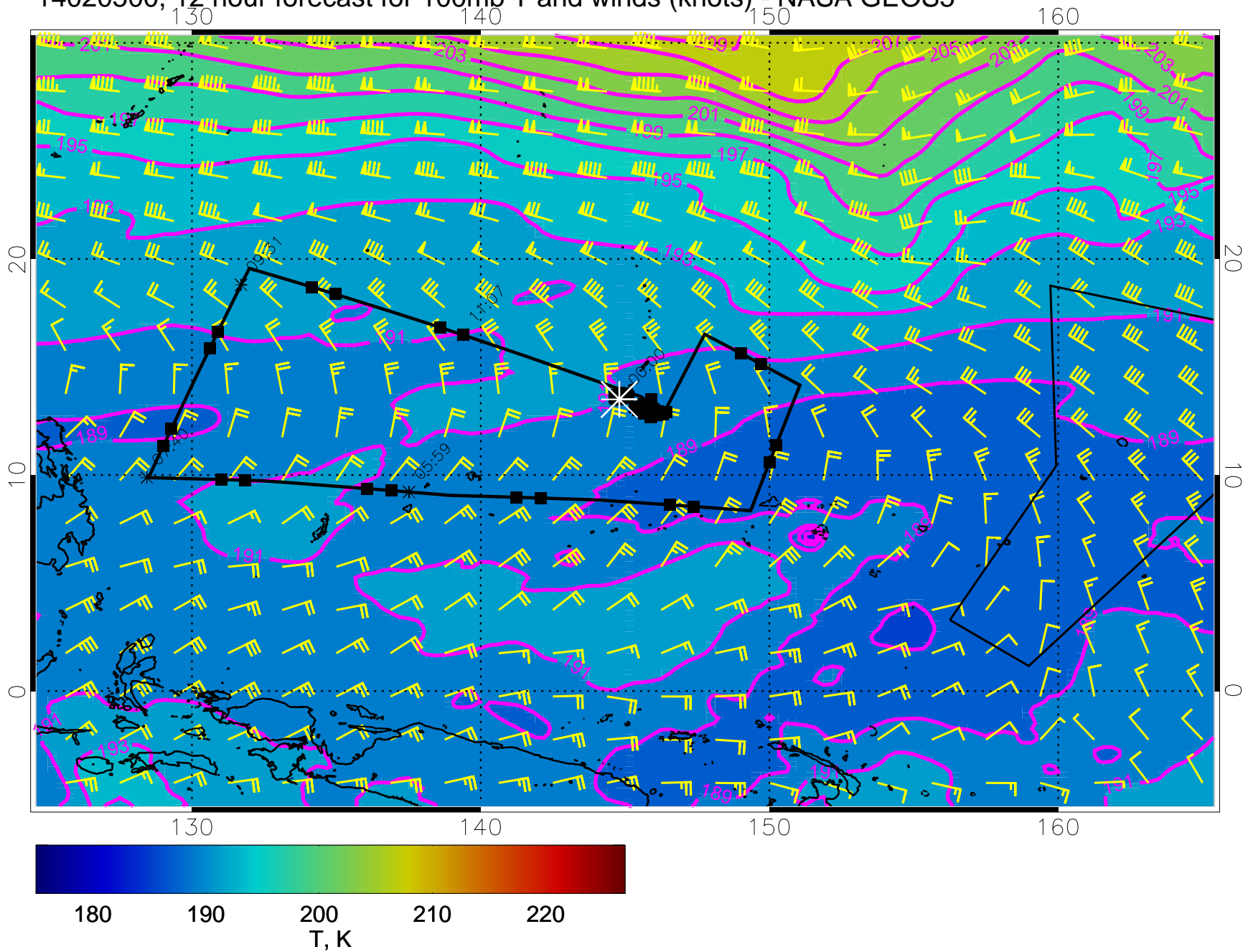


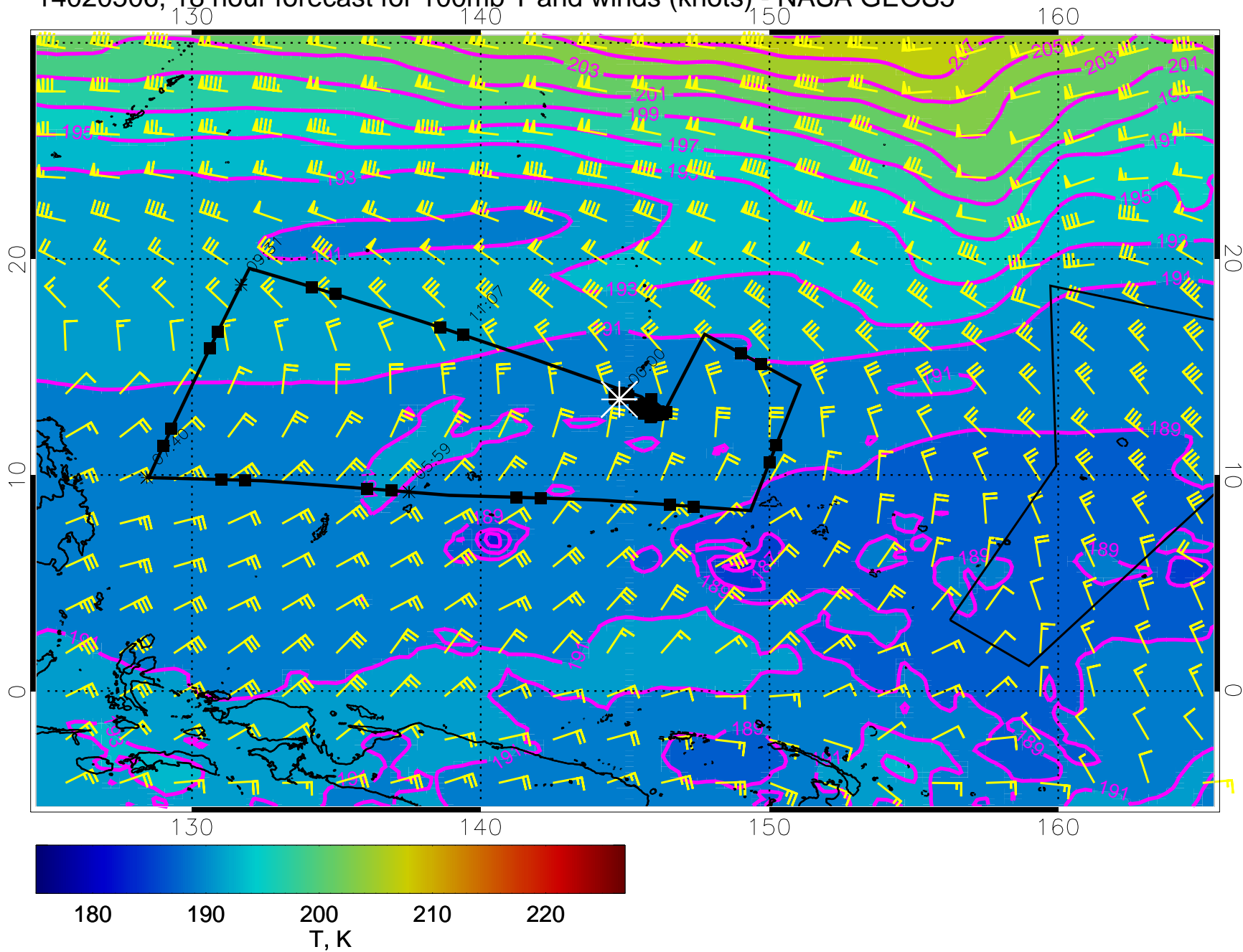
14020418, 6 hour forecast for 100mb T and winds (knots) - NASA GEOS5



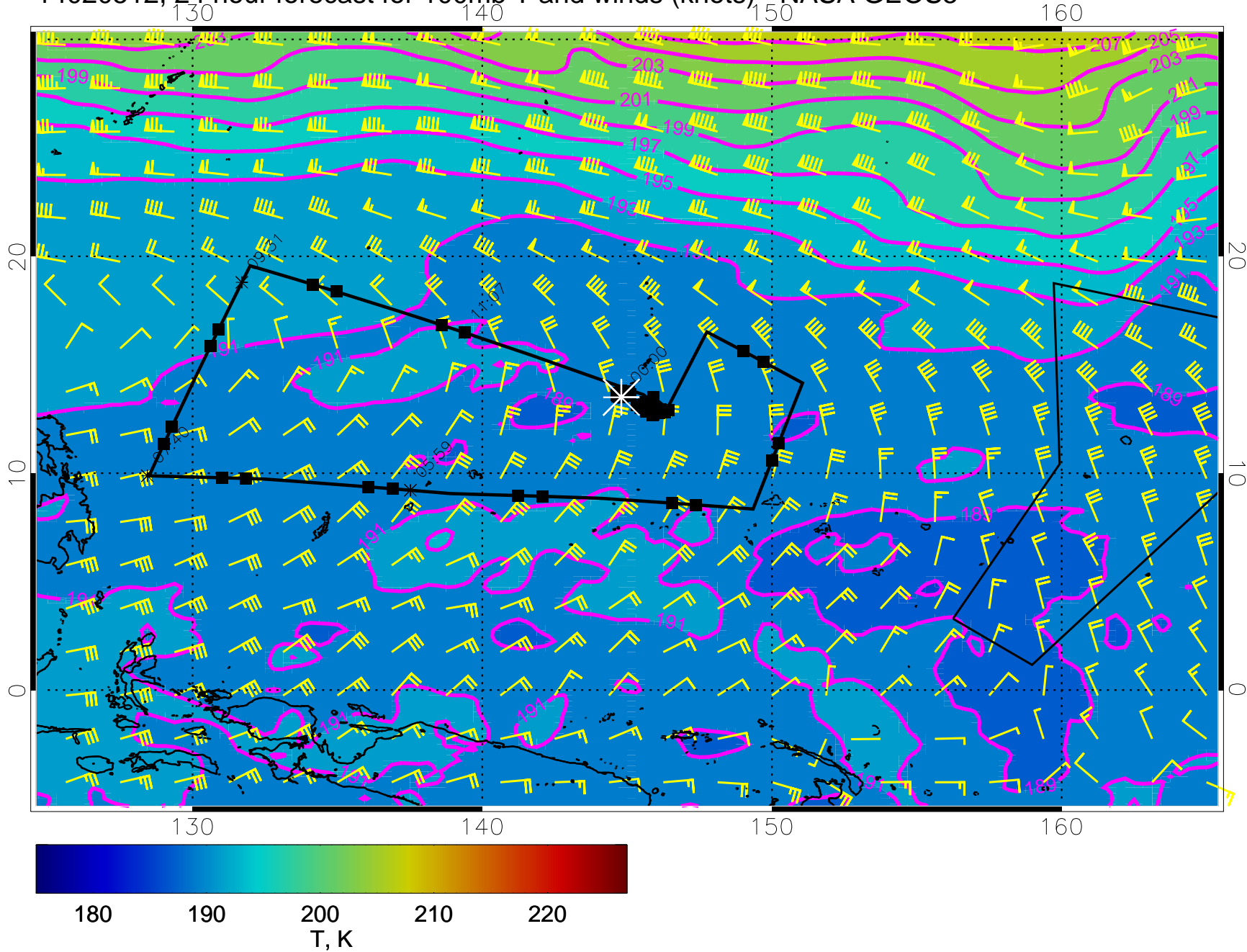
14020500, 12 hour forecast for 100mb T and winds (knots) - NASA GEOS5



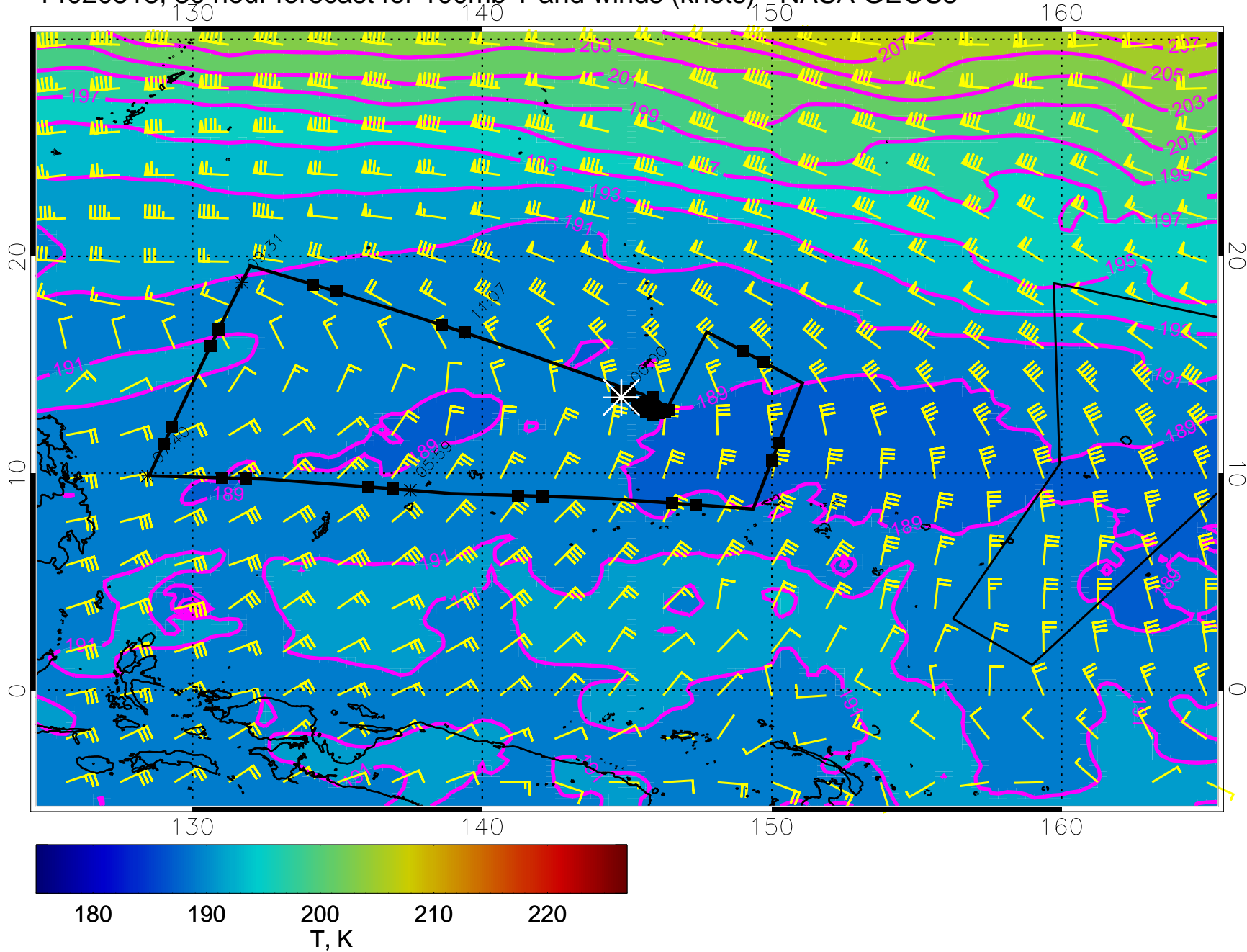
14020506, 18 hour forecast for 100mb T and winds (knots) - NASA GEOS5



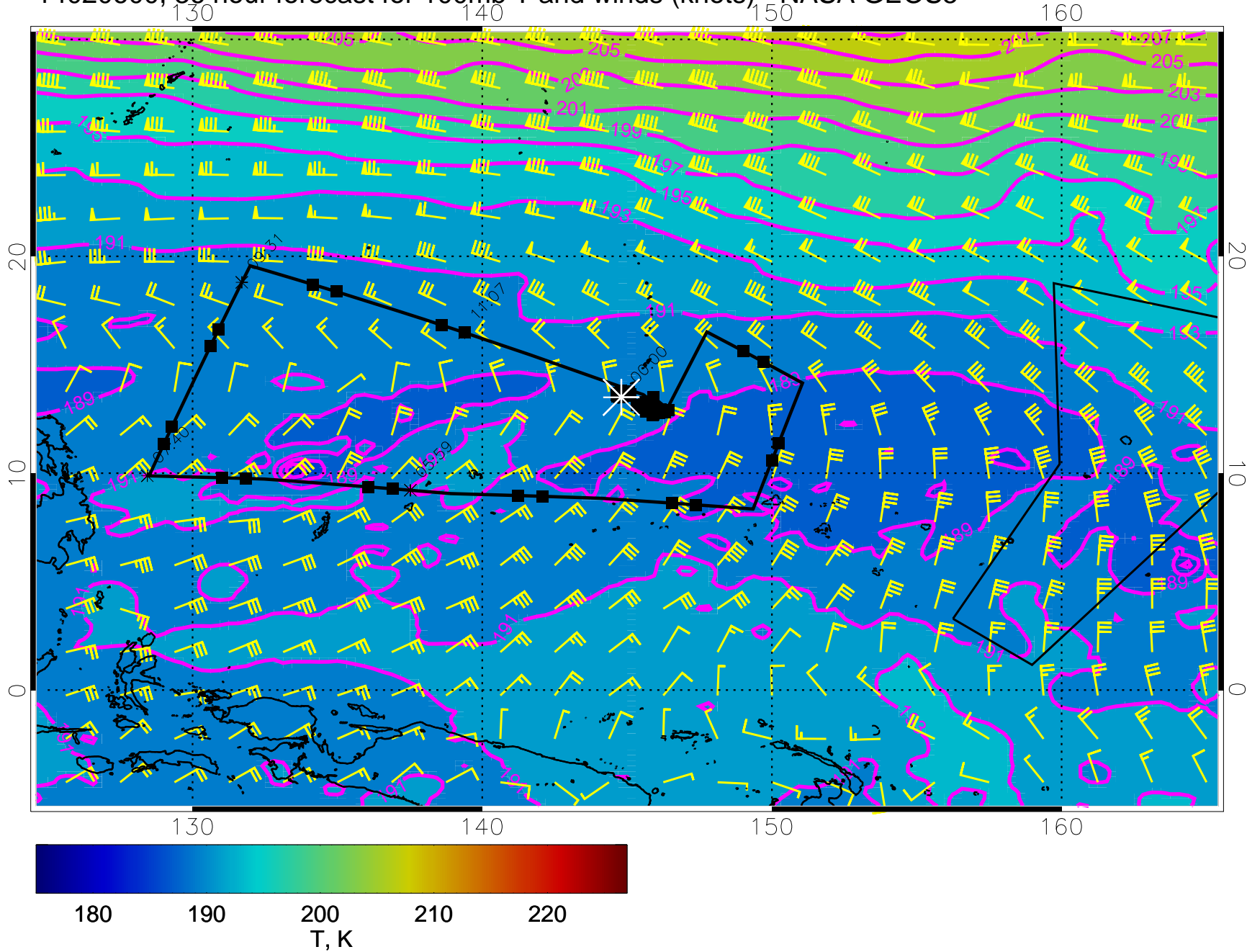
14020512, 24 hour forecast for 100mb T and winds (knots) - NASA GEOS5



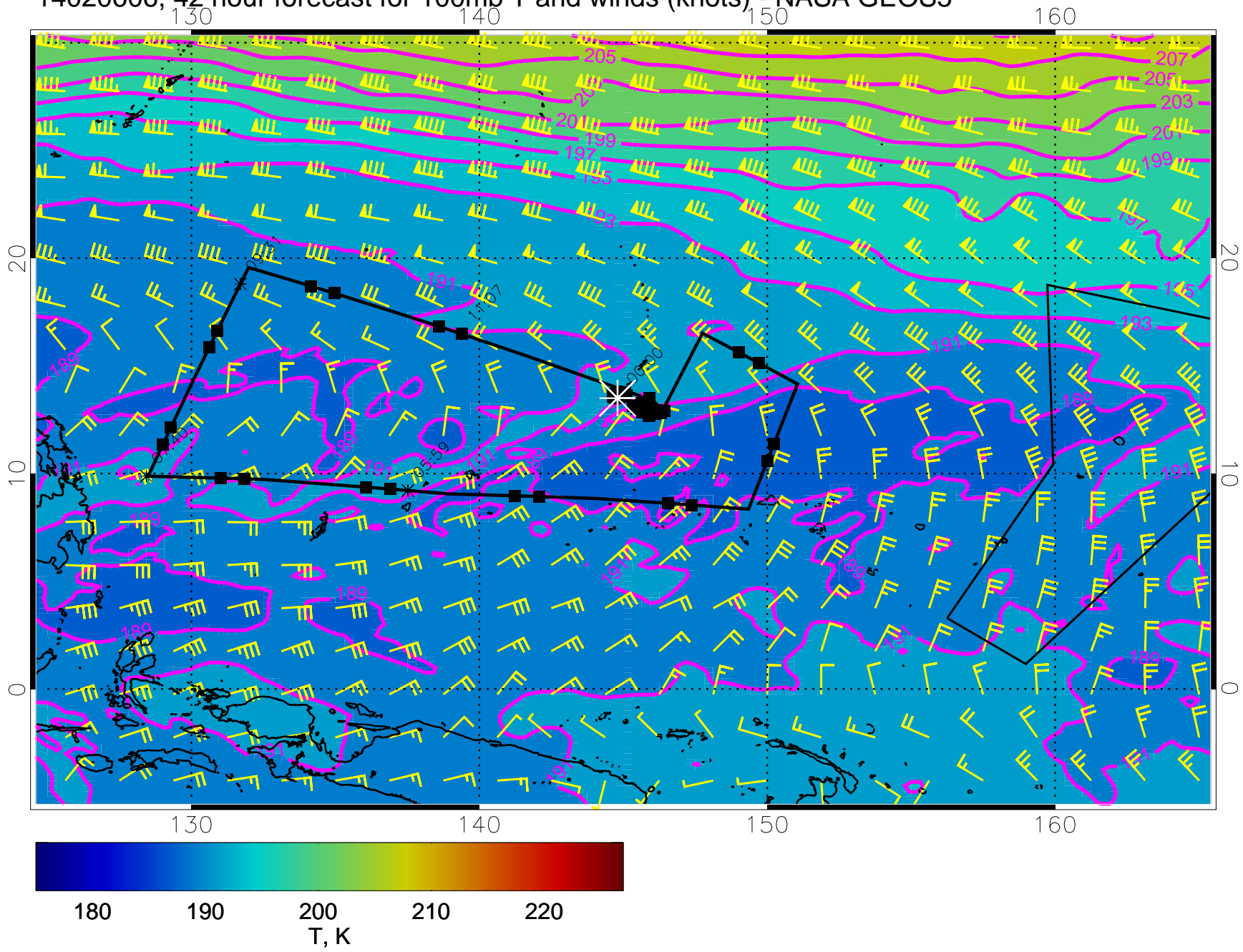
14020518, 30 hour forecast for 100mb T and winds (knots) - NASA GEOS5



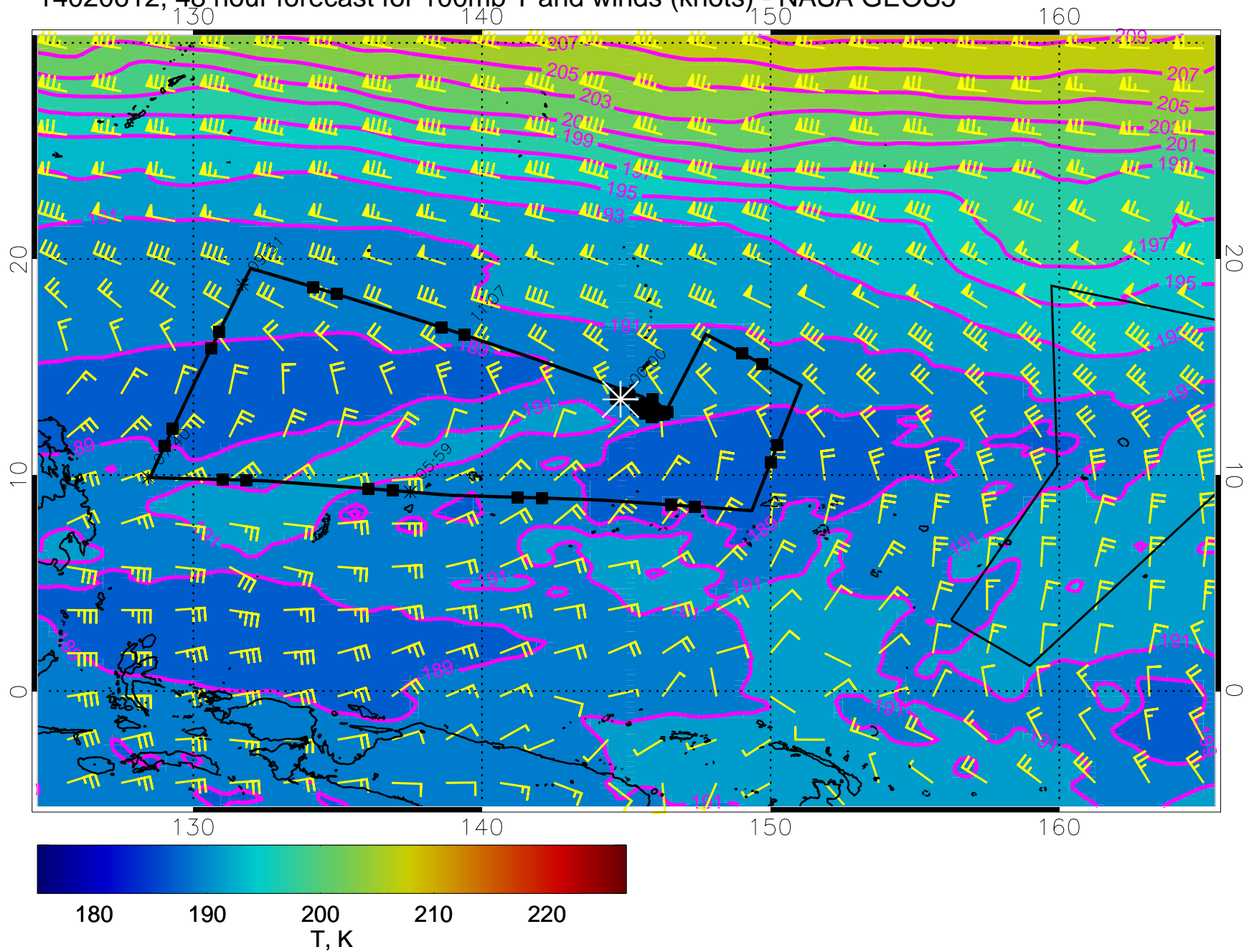
14020600, 36 hour forecast for 100mb T and winds (knots) - NASA GEOS5



14020606, 42 hour forecast for 100mb T and winds (knots) - NASA GEOS5

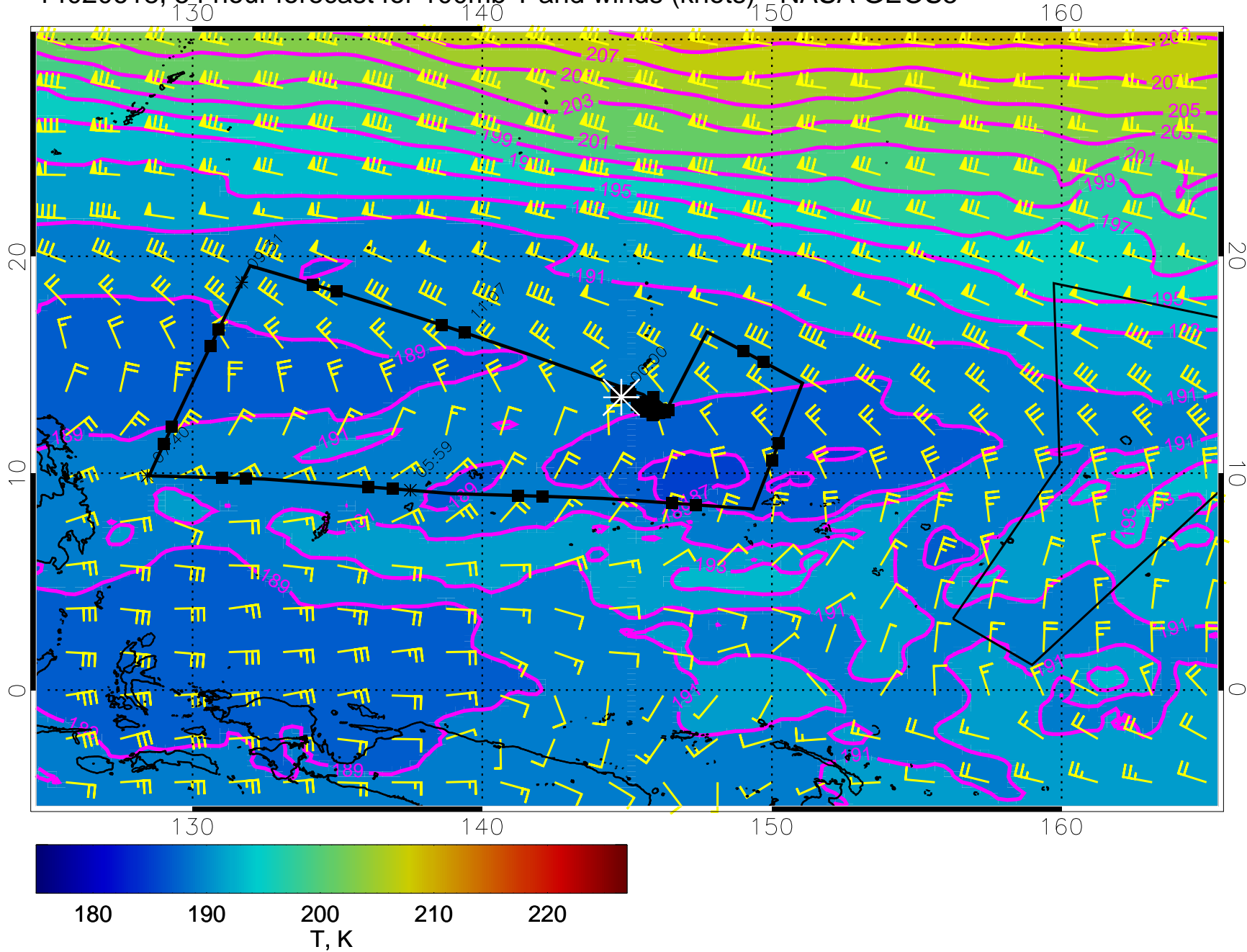


14020612, 48 hour forecast for 100mb T and winds (knots) - NASA GEOS5

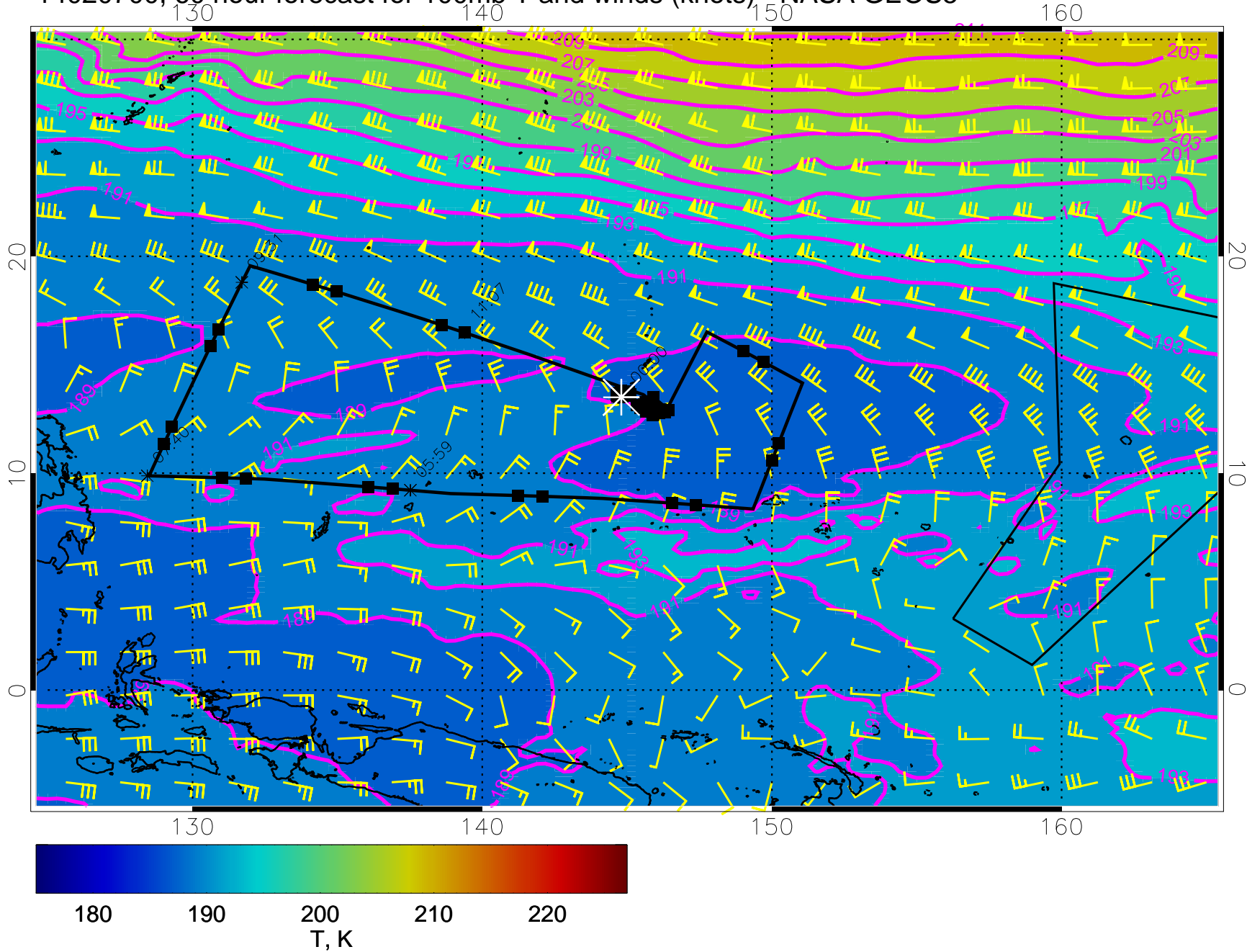




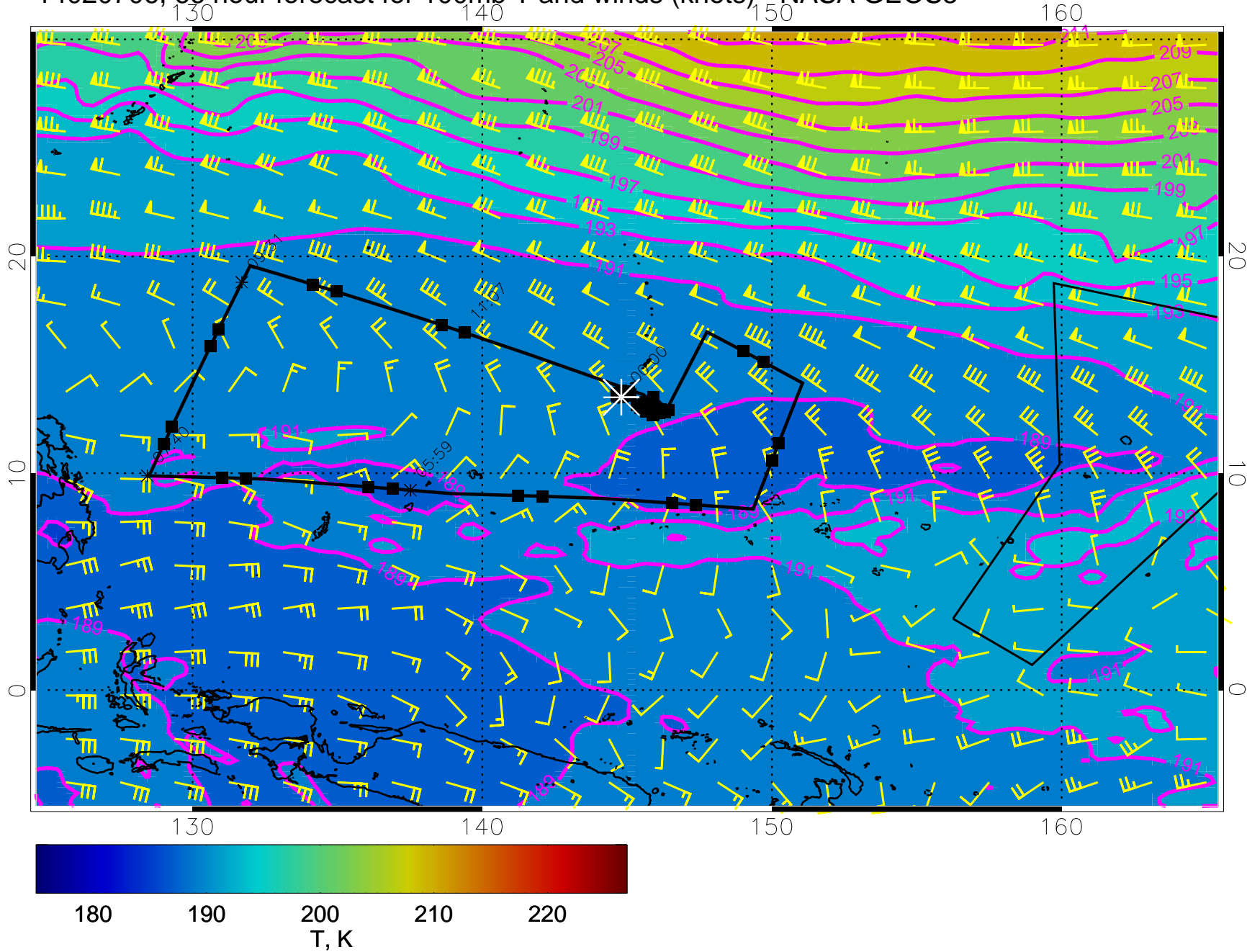
14020618, 54 hour forecast for 100mb T and winds (knots) - NASA GEOS5



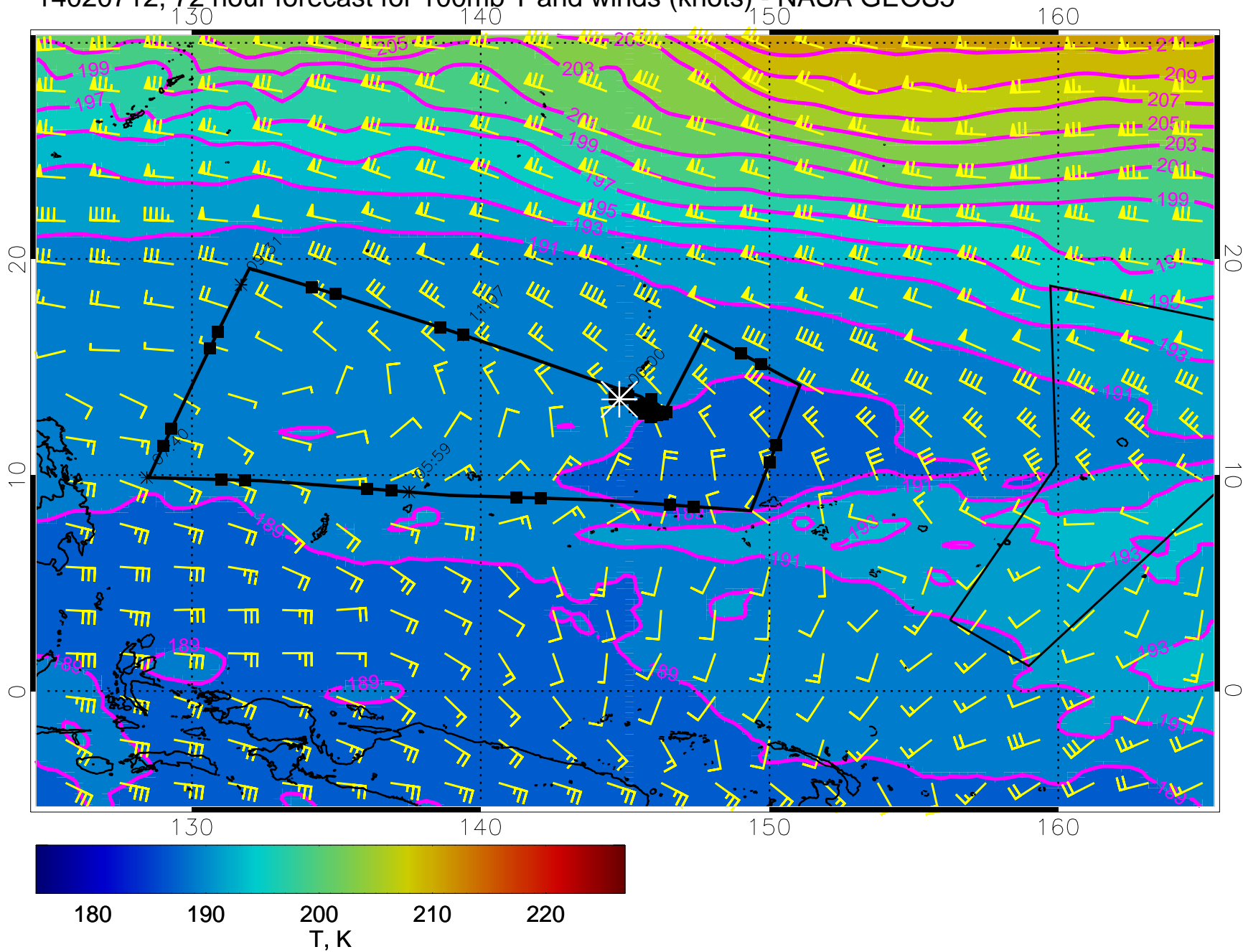
14020700, 60 hour forecast for 100mb T and winds (knots) - NASA GEOS5



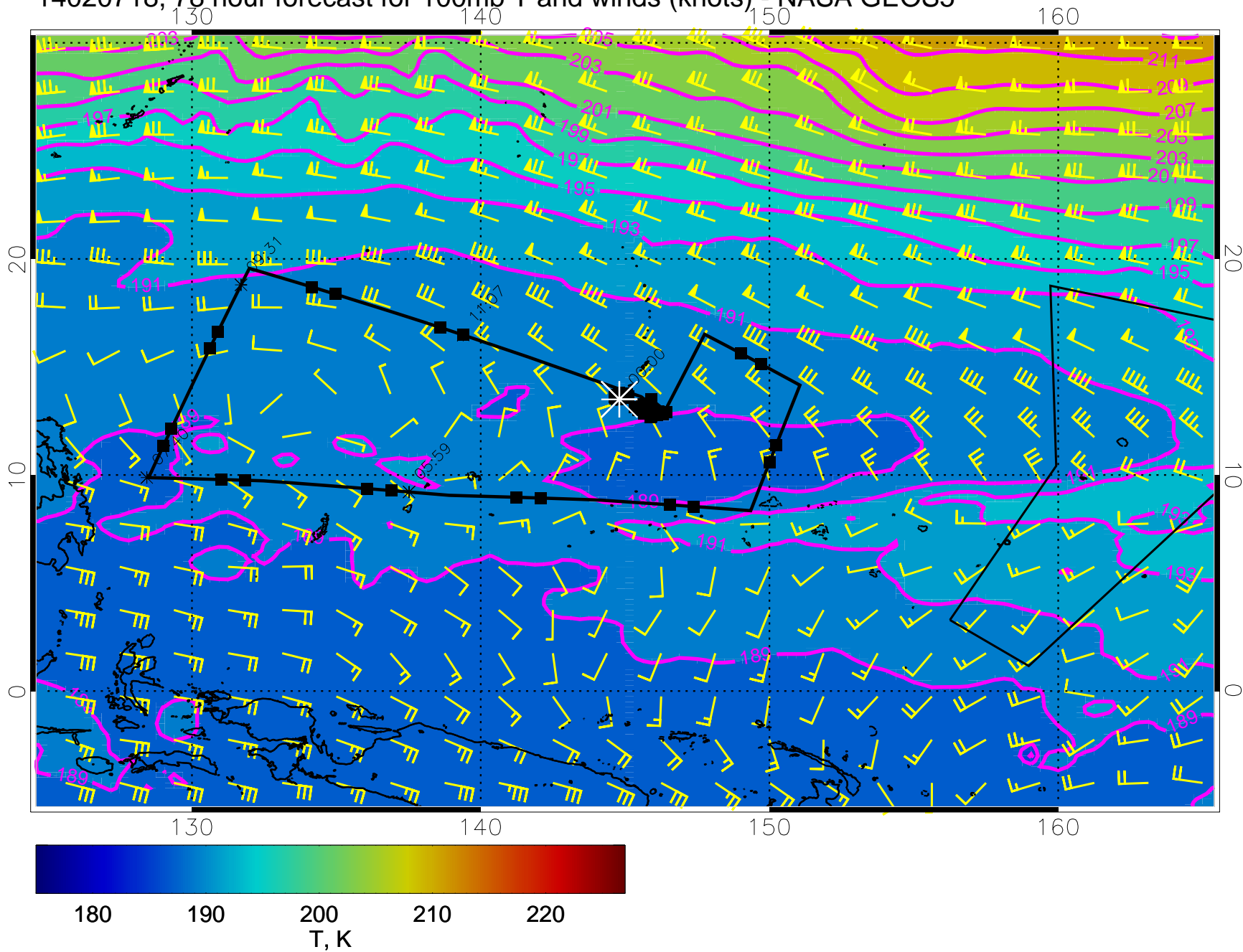
14020706, 66 hour forecast for 100mb T and winds (knots) - NASA GEOS5



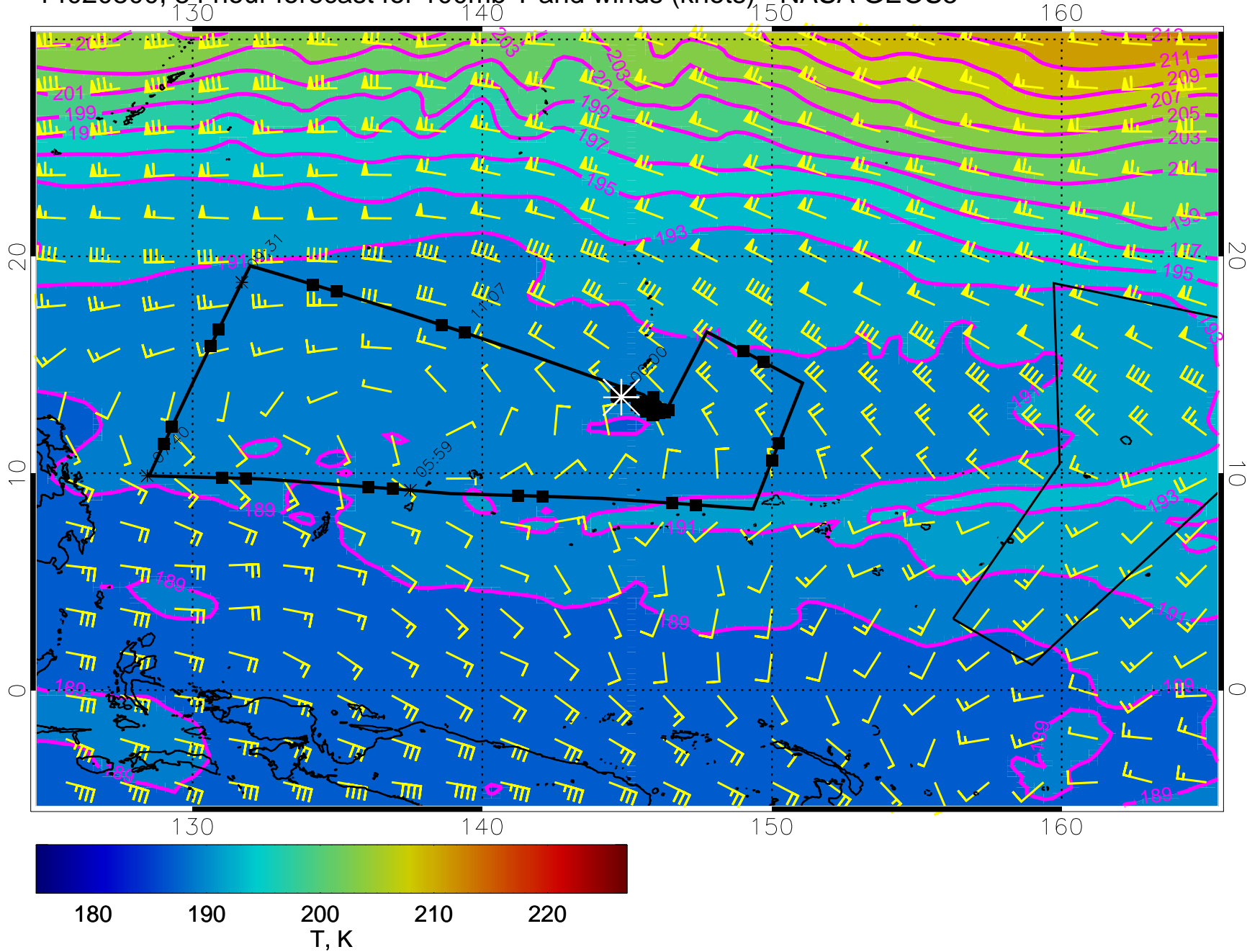
14020712, 72 hour forecast for 100mb T and winds (knots) - NASA GEOS5



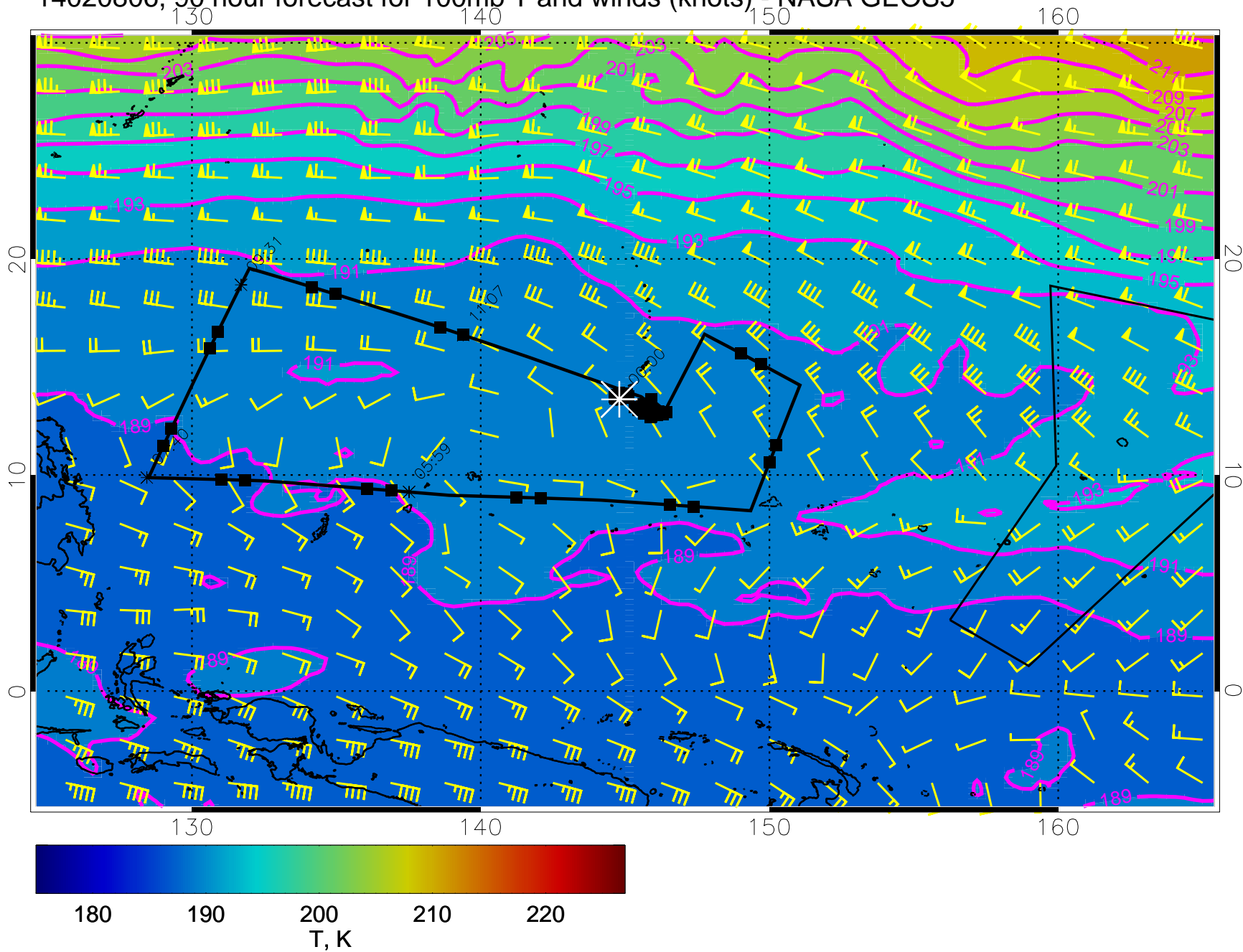
14020718, 78 hour forecast for 100mb T and winds (knots) - NASA GEOS5



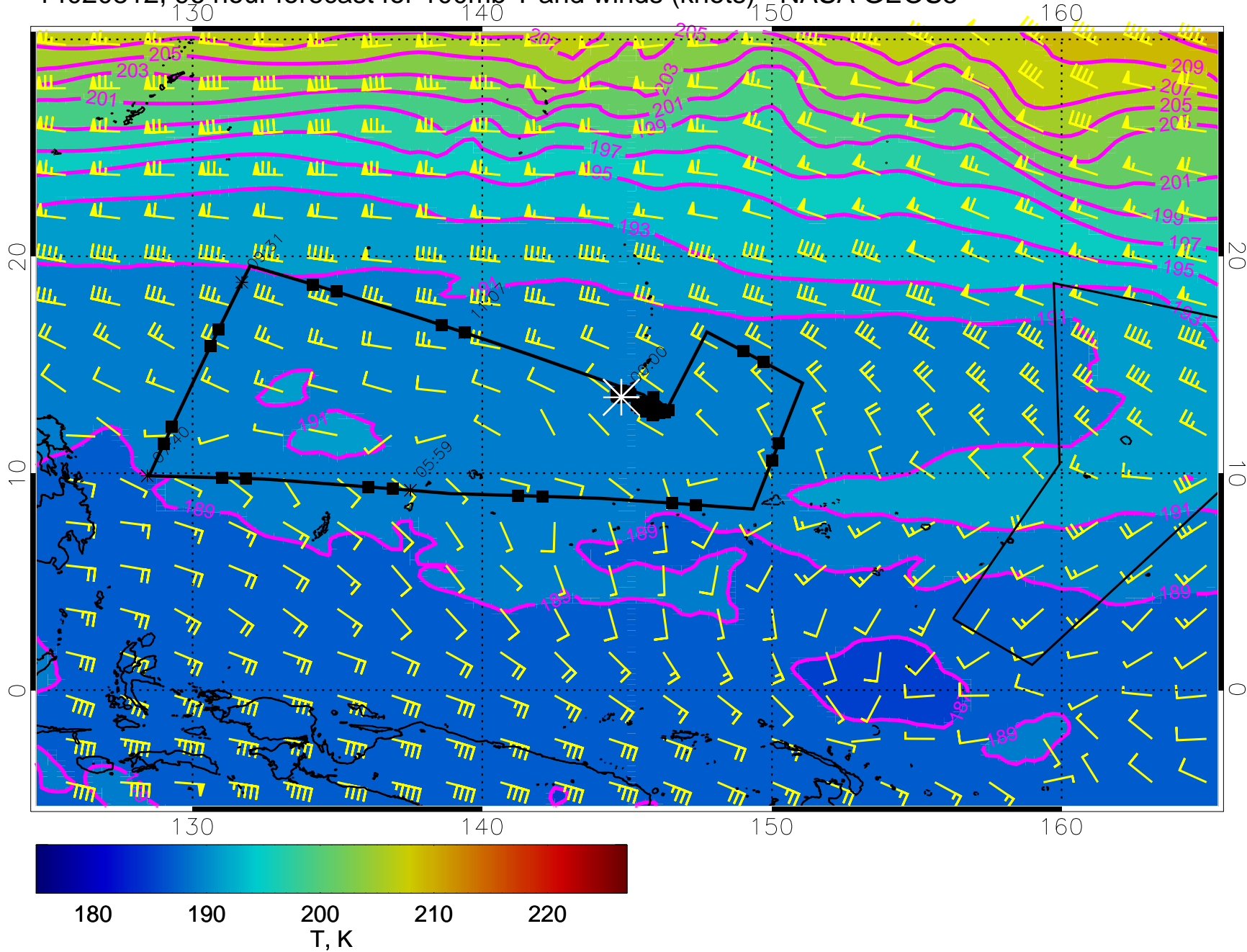
14020800, 84 hour forecast for 100mb T and winds (knots) - NASA GEOS5



14020806, 90 hour forecast for 100mb T and winds (knots) - NASA GEOS5

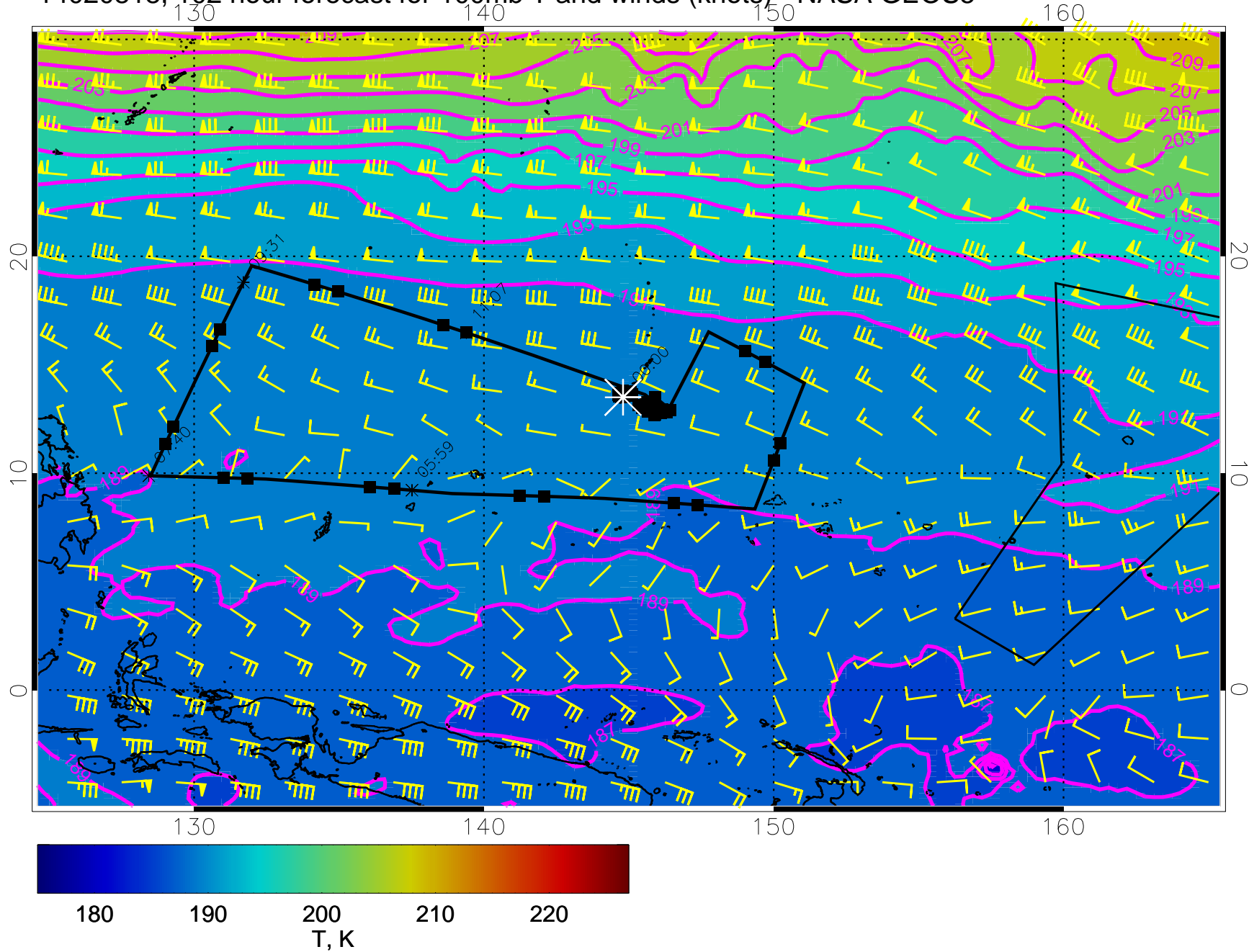


14020812, 96 hour forecast for 100mb T and winds (knots) - NASA GEOS5

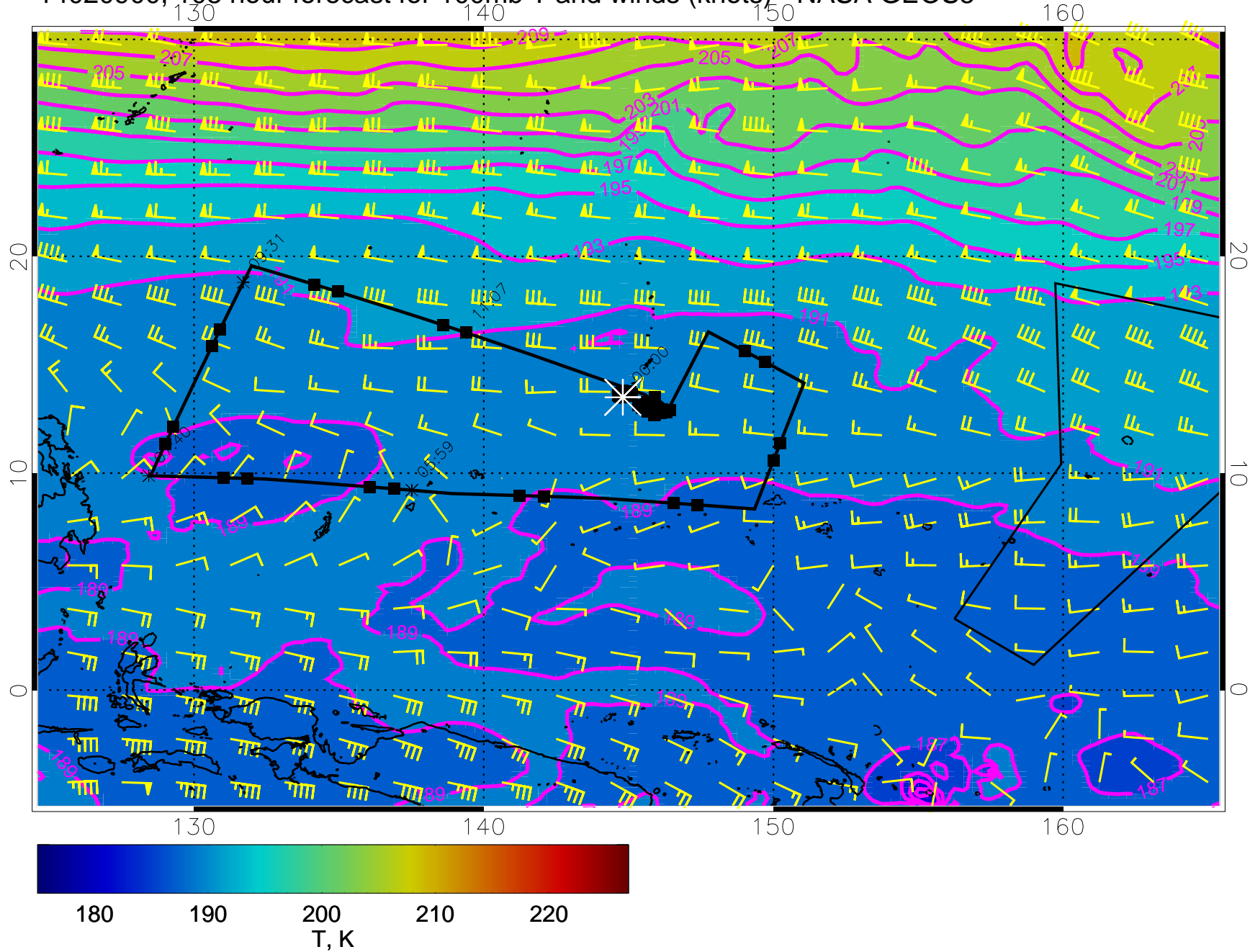




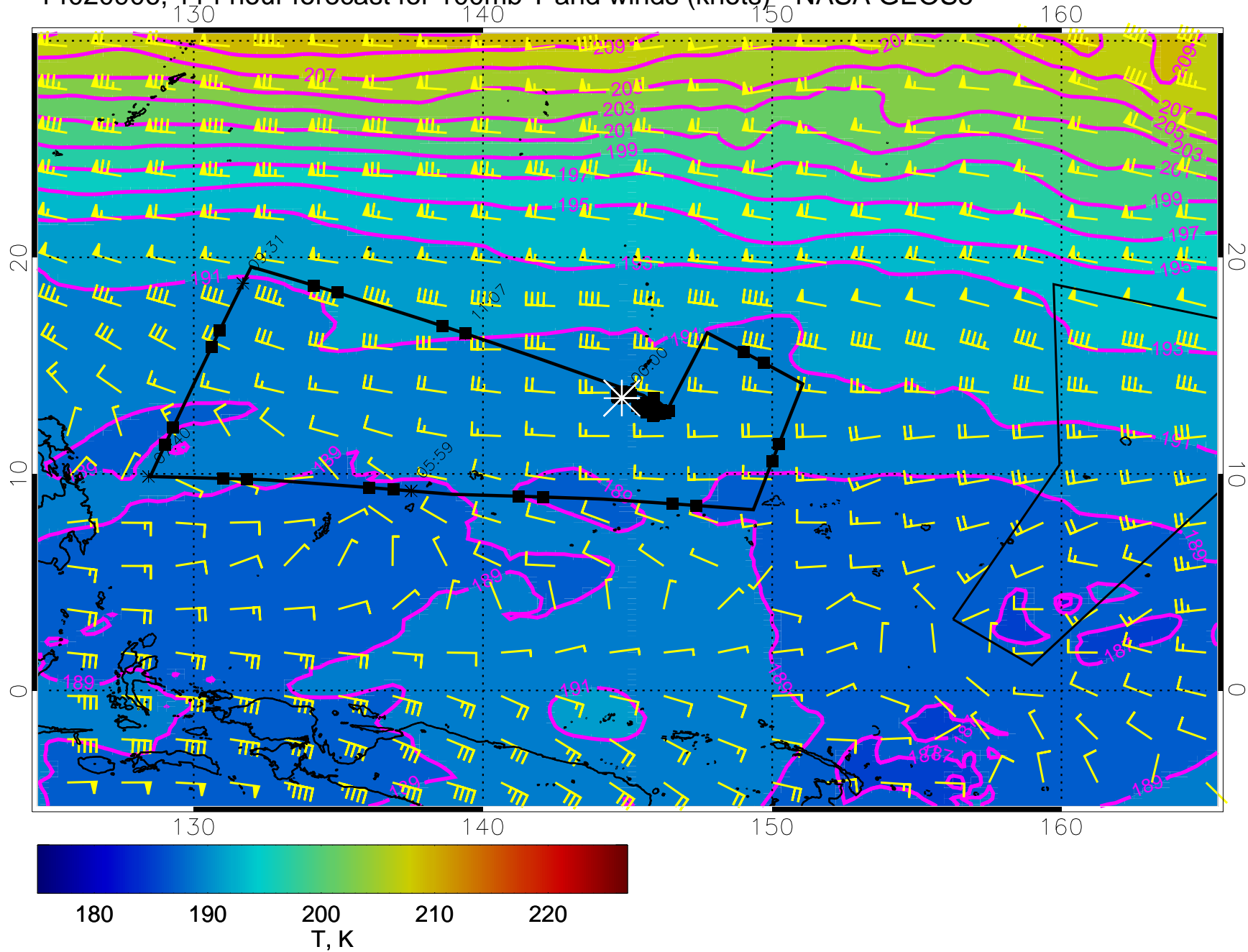
14020818, 102 hour forecast for 100mb T and winds (knots) - NASA GEOS5



14020900, 108 hour forecast for 100mb T and winds (knots) - NASA GEOS5



14020906, 114 hour forecast for 100mb T and winds (knots) - NASA GEOS5



14020912, 120 hour forecast for 100mb T and winds (knots) - NASA GEOS5

