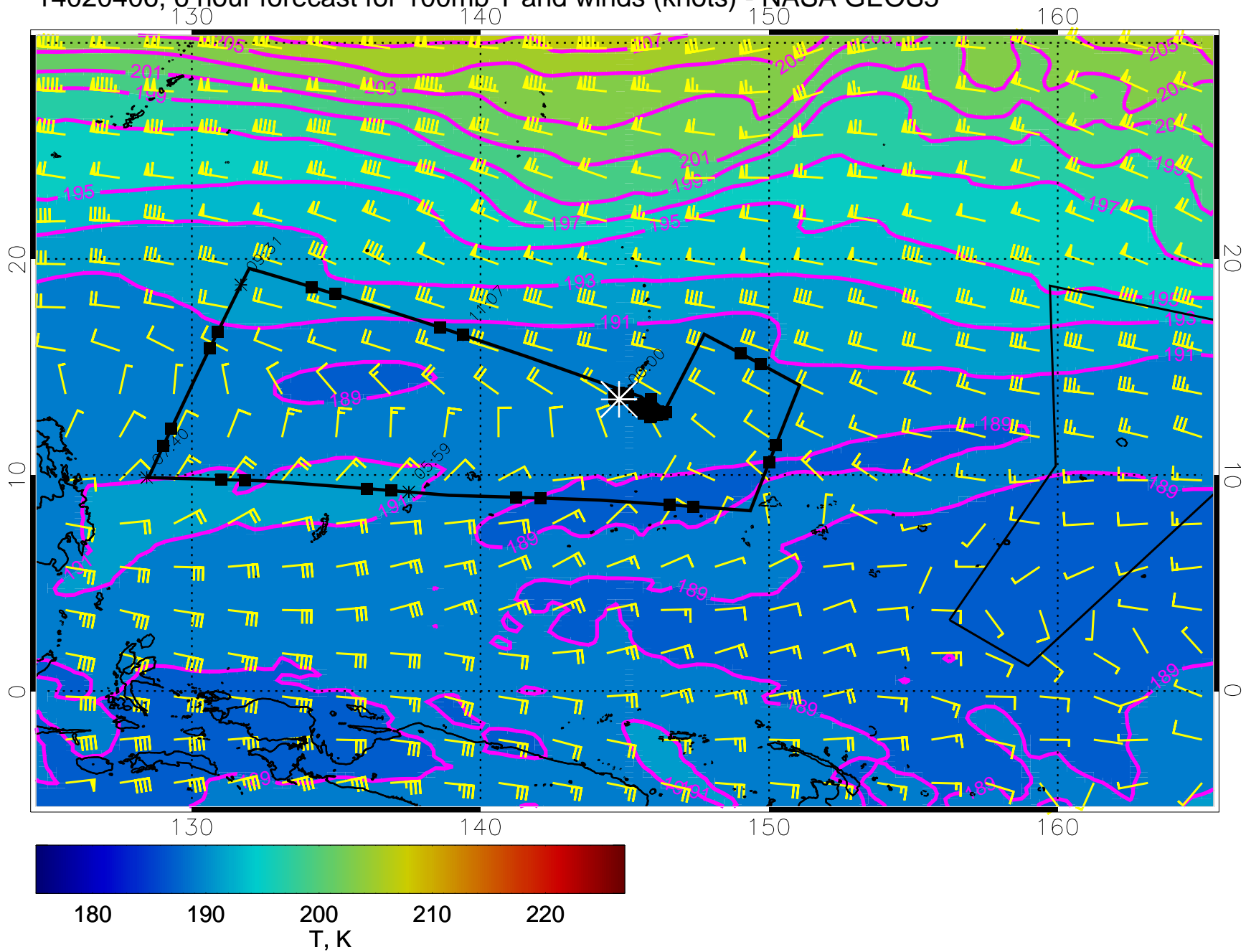
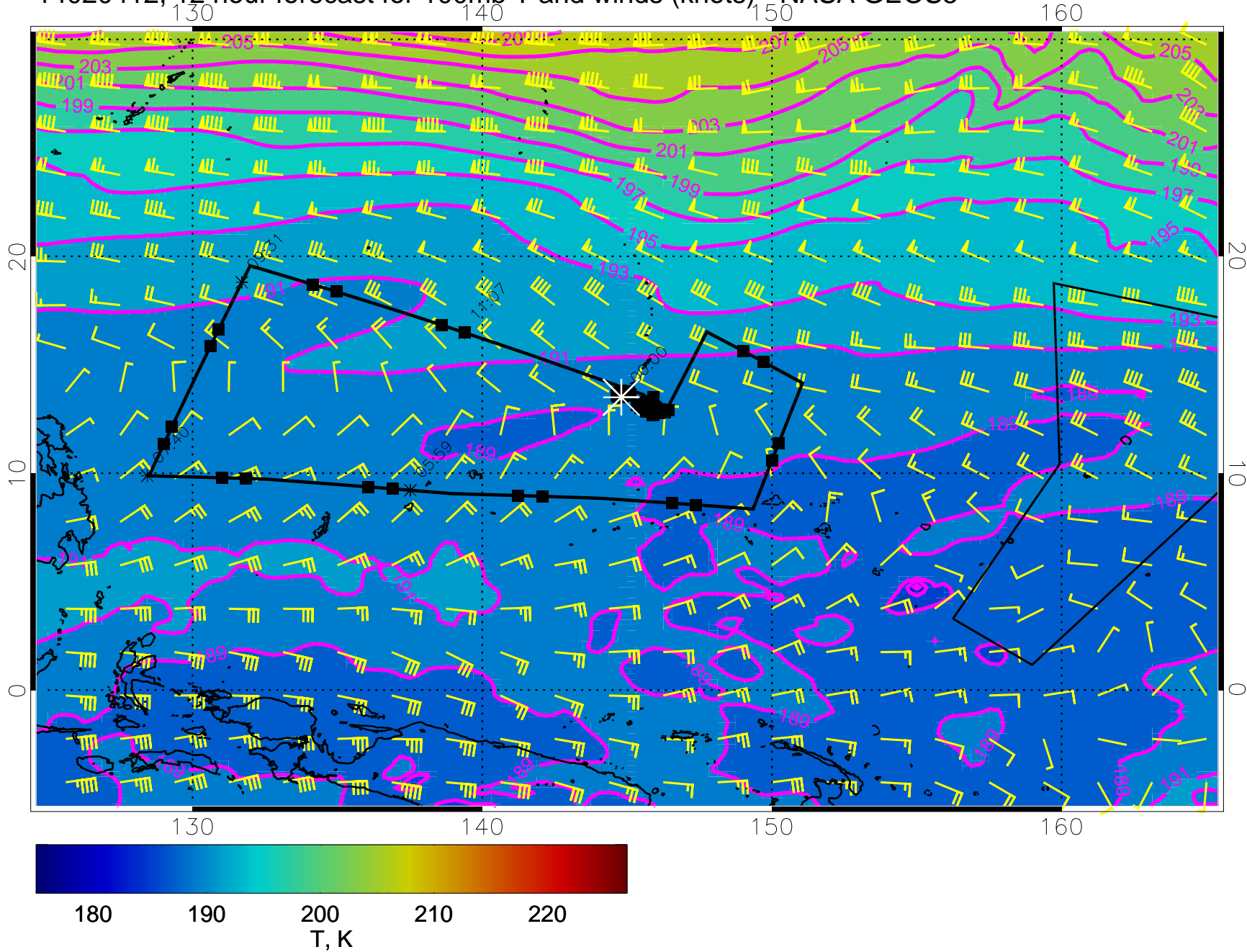


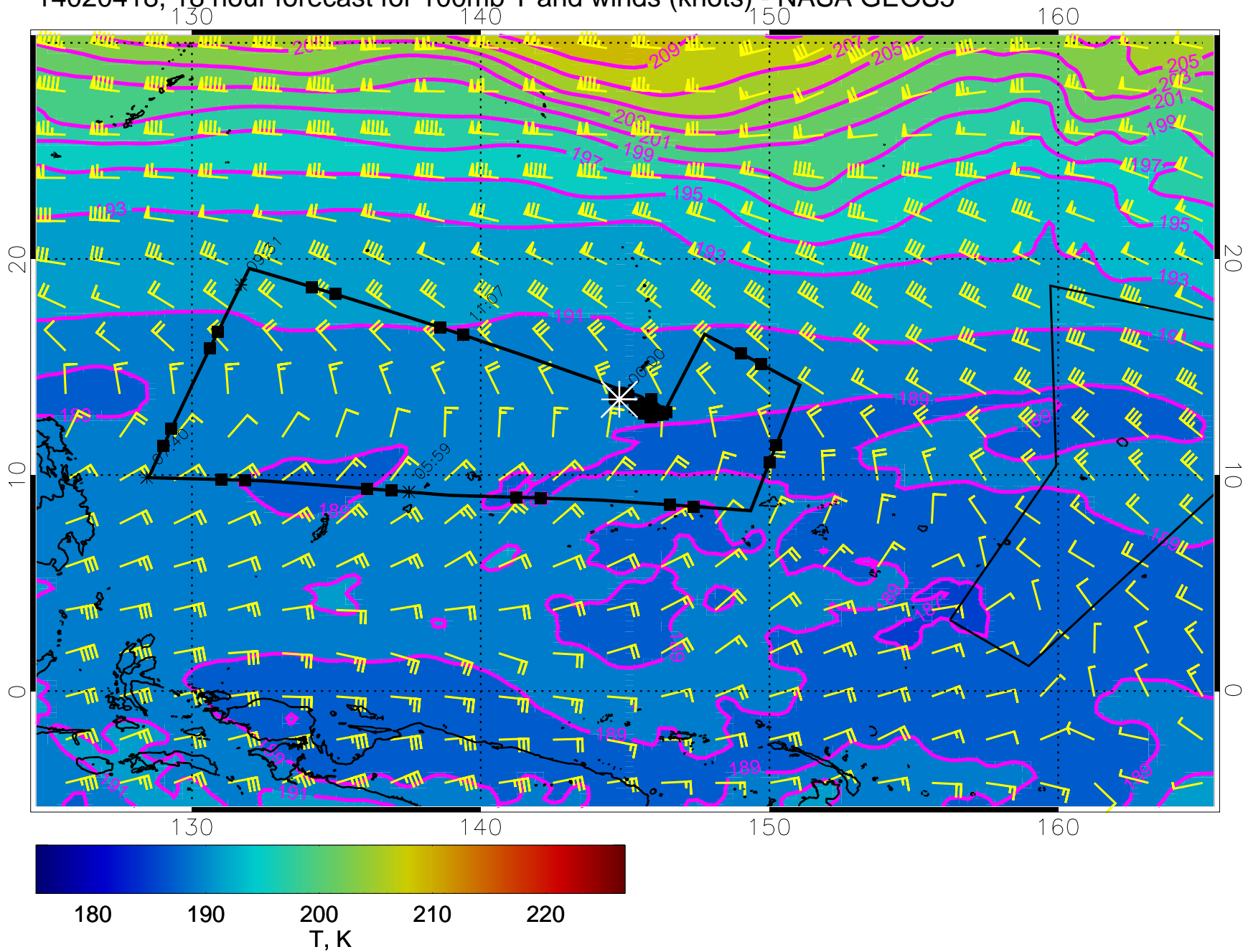
14020406, 6 hour forecast for 100mb T and winds (knots) - NASA GEOS5



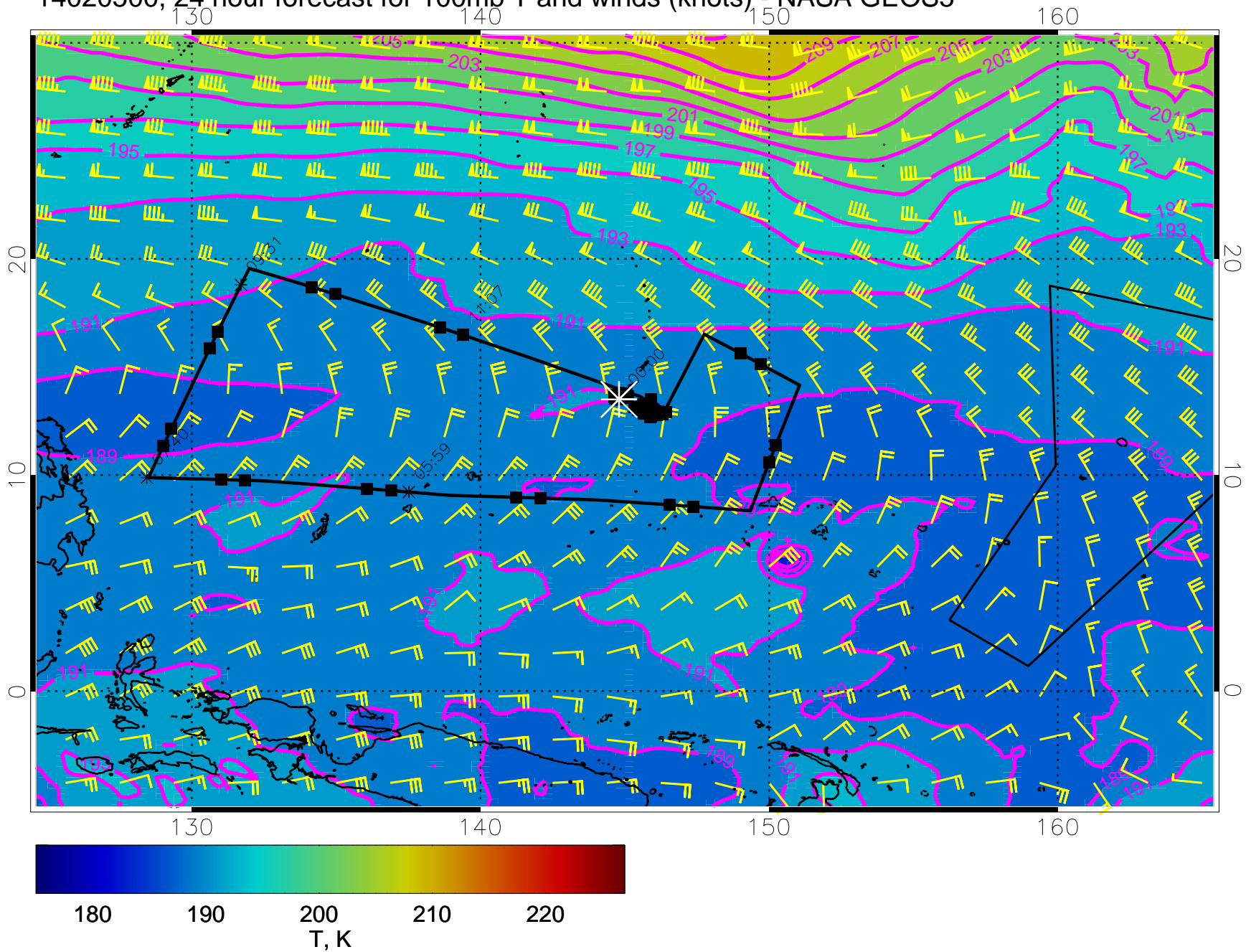
14020412, 12 hour forecast for 100mb T and winds (knots) - NASA GEOS5



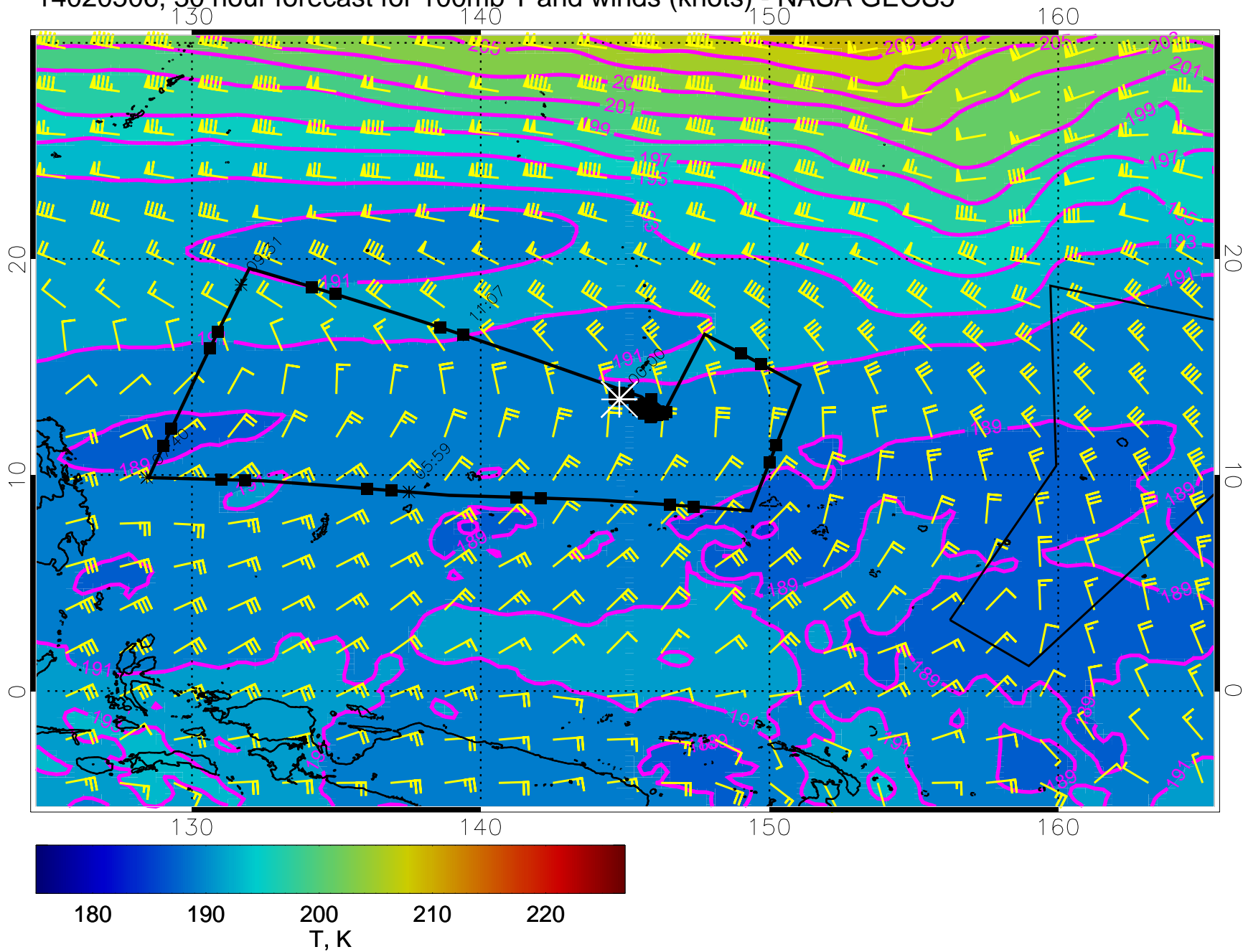
14020418, 18 hour forecast for 100mb T and winds (knots) - NASA GEOS5



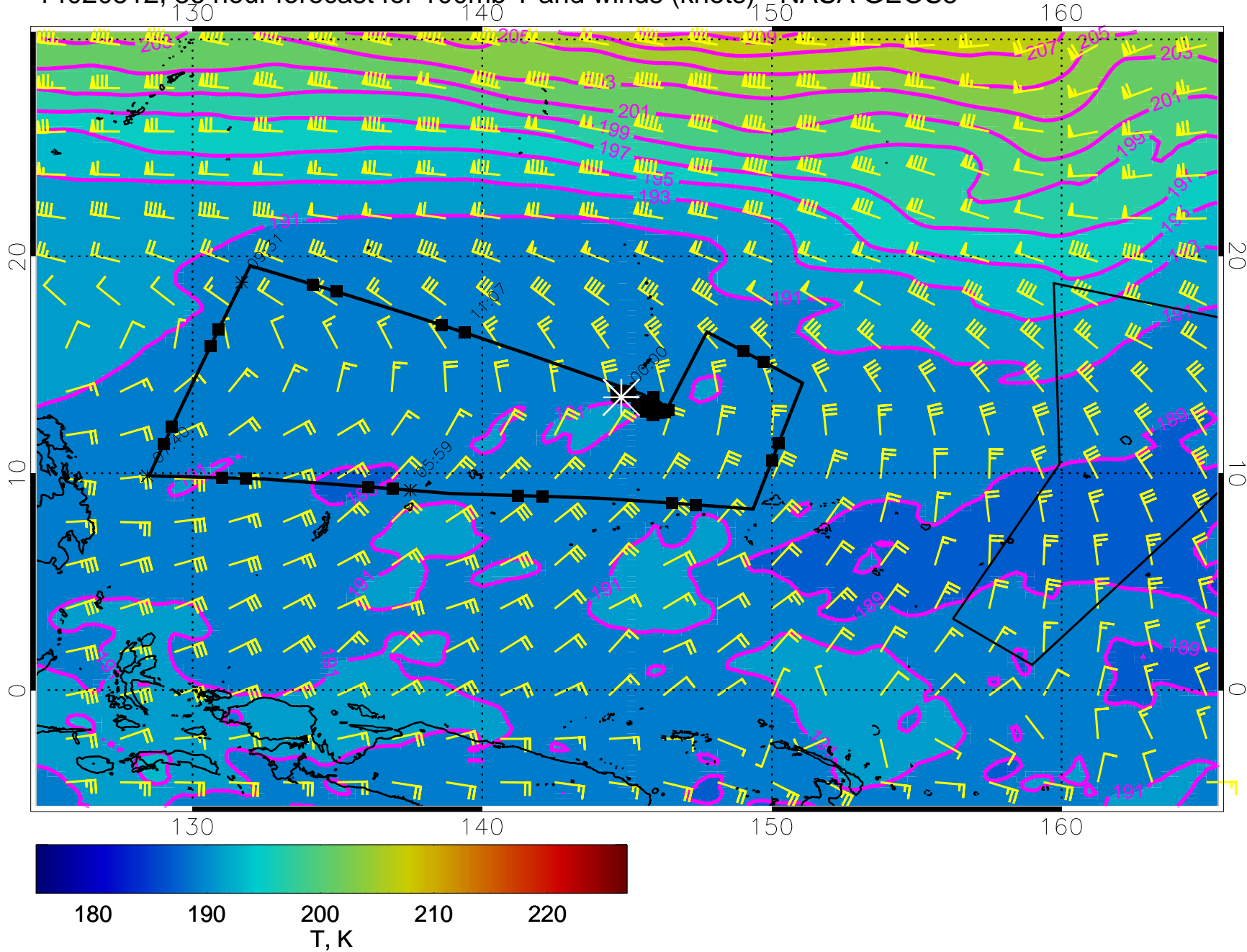
14020500, 24 hour forecast for 100mb T and winds (knots) - NASA GEOS5



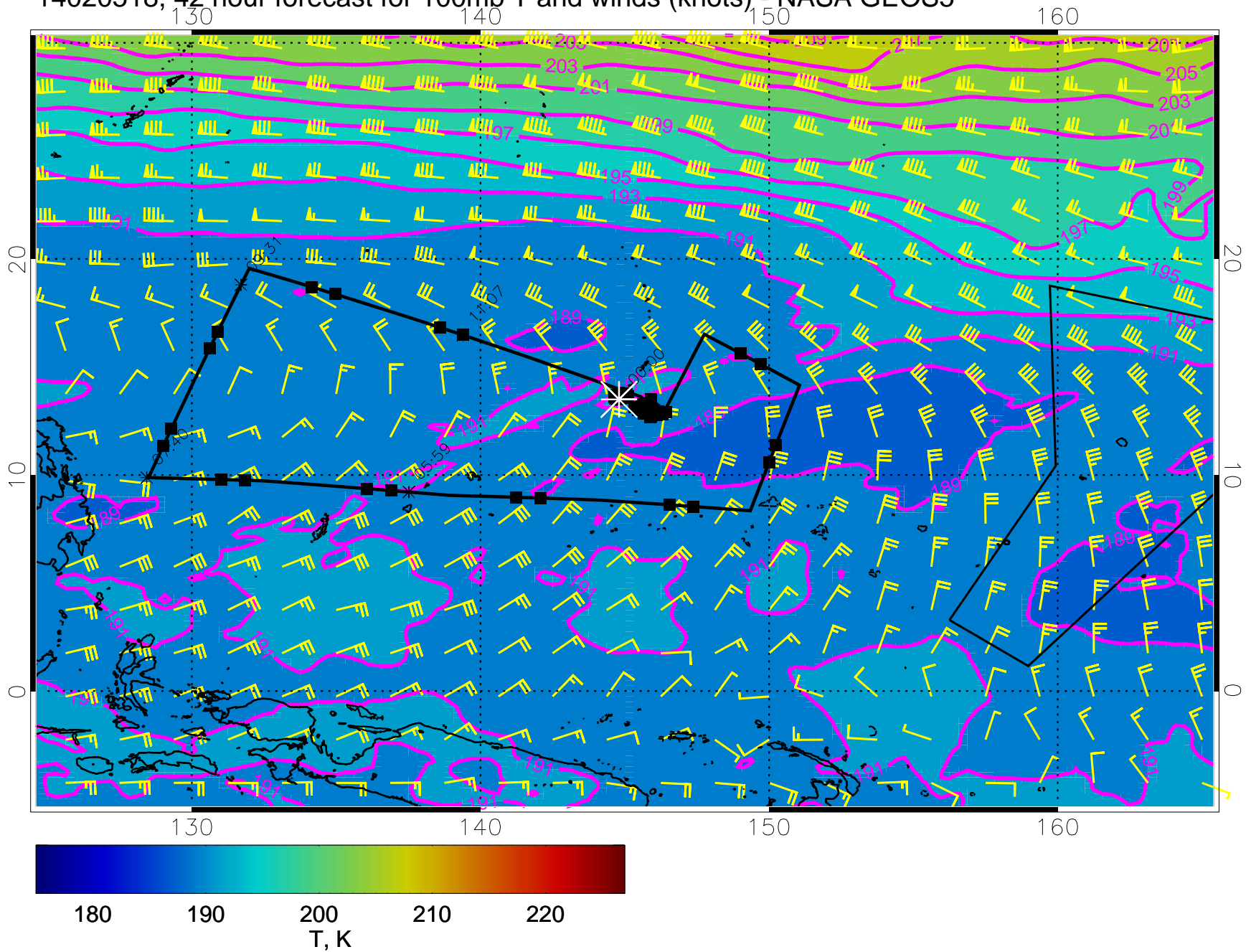
14020506, 30 hour forecast for 100mb T and winds (knots) - NASA GEOS5



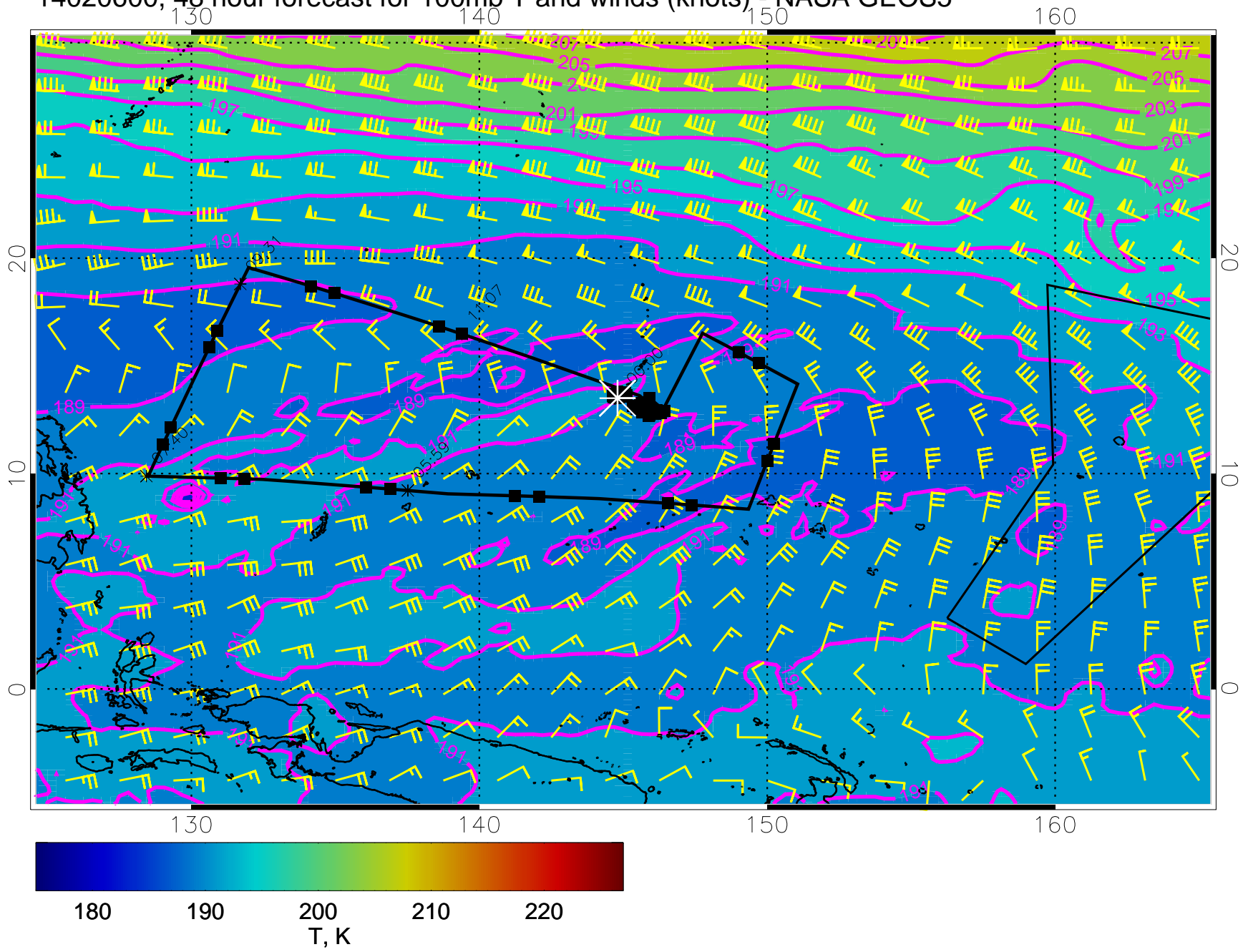
14020512, 36 hour forecast for 100mb T and winds (knots) - NASA GEOS5



14020518, 42 hour forecast for 100mb T and winds (knots) - NASA GEOS5

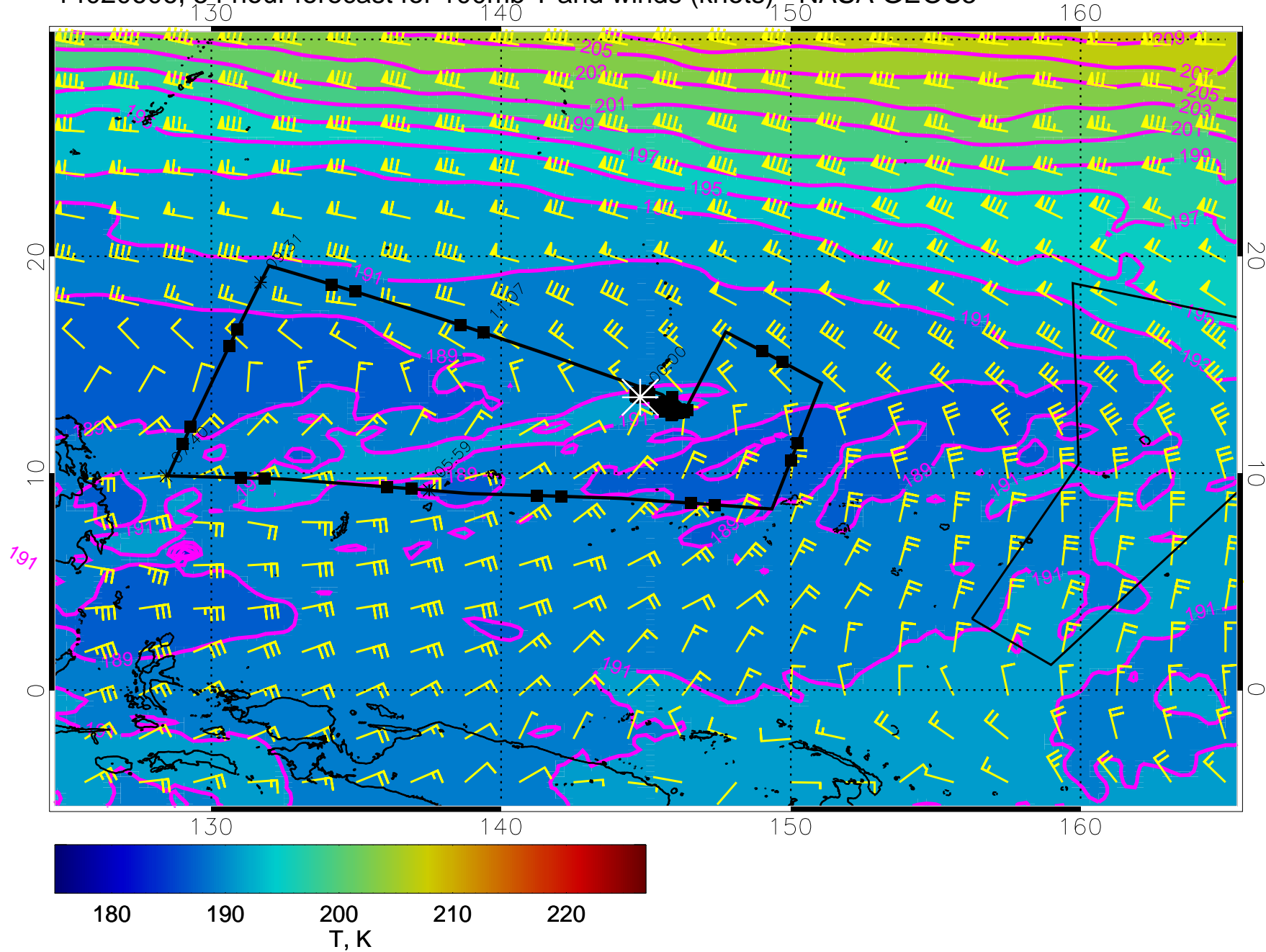


14020600, 48 hour forecast for 100mb T and winds (knots) - NASA GEOS5

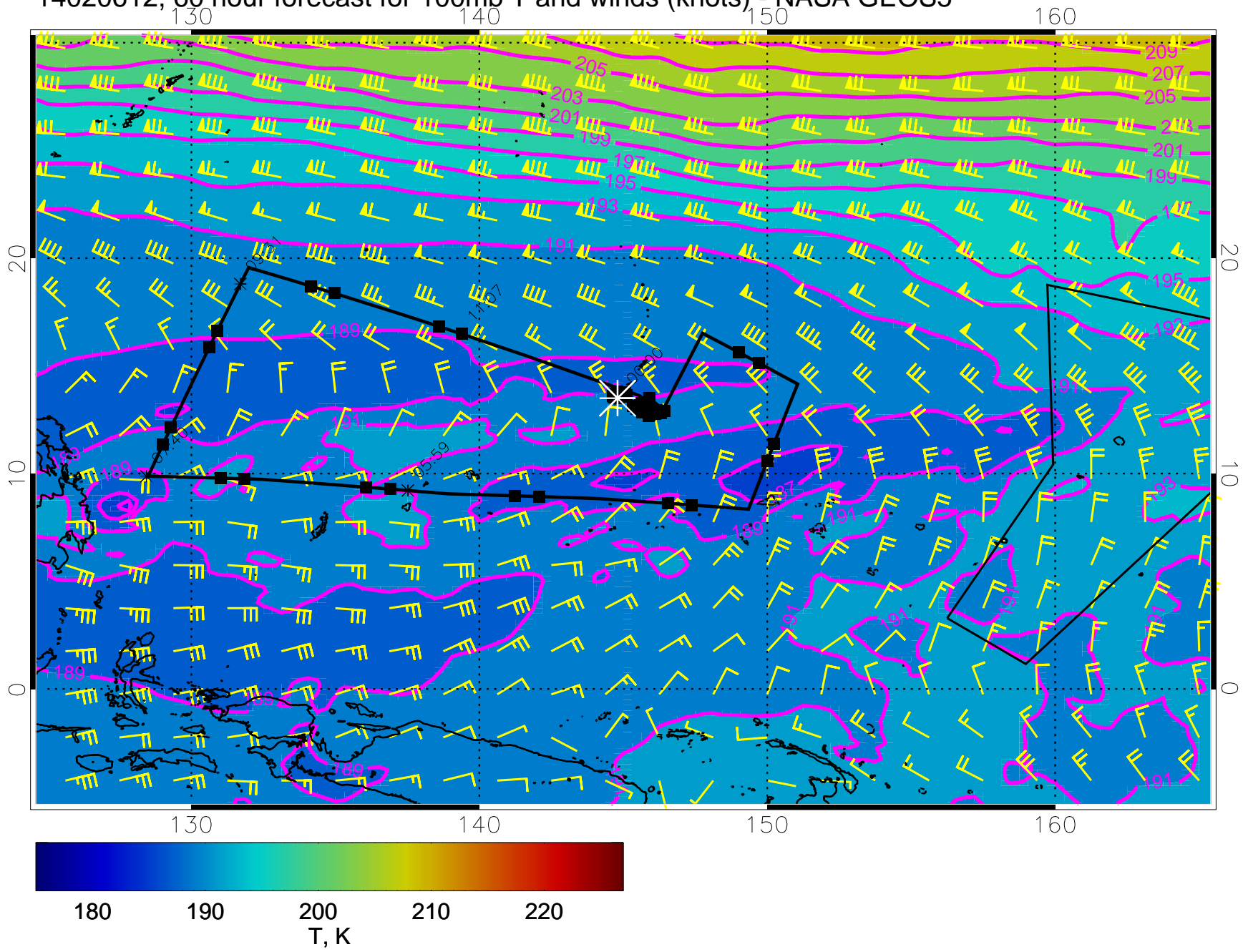




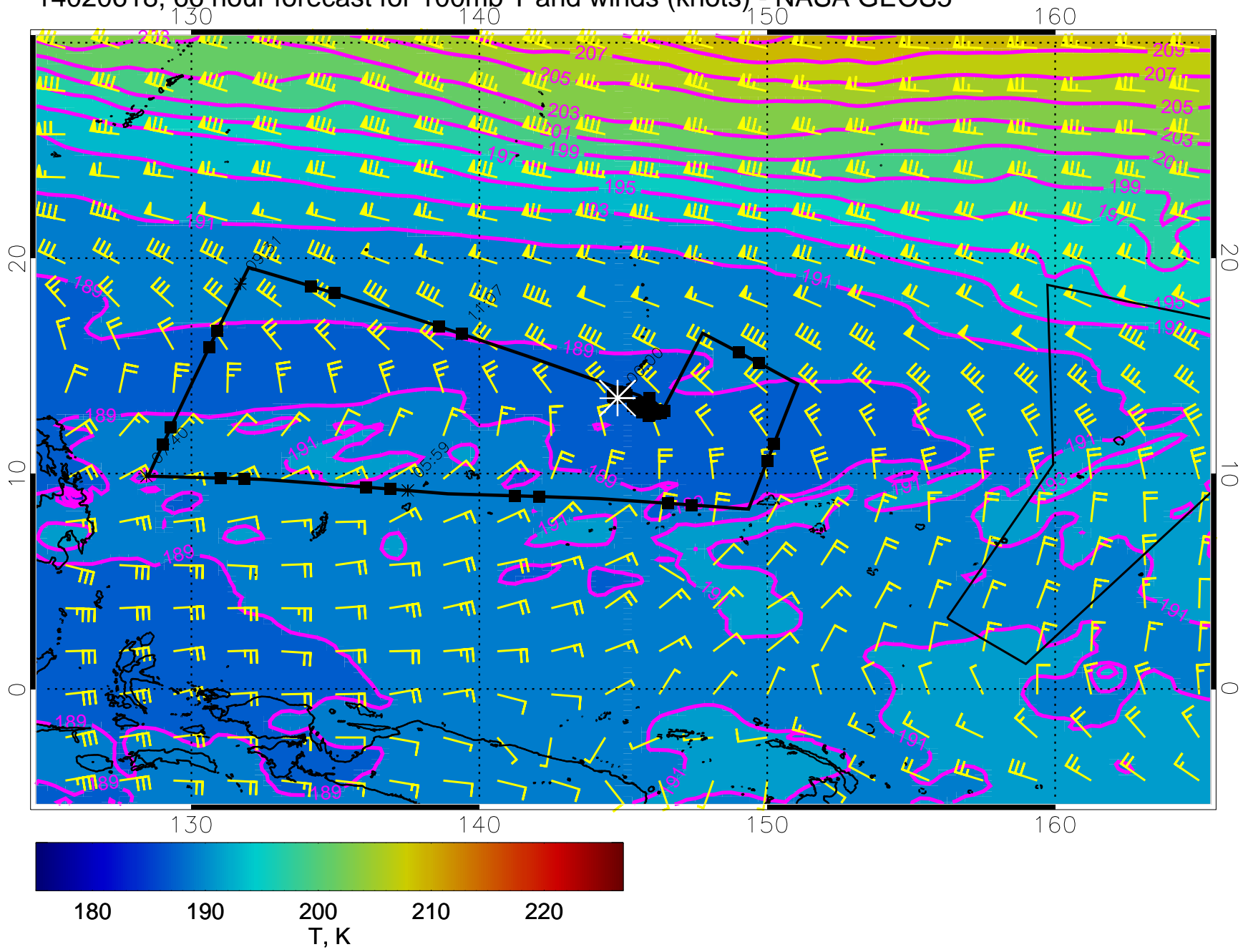
14020606, 54 hour forecast for 100mb T and winds (knots) - NASA GEOS5



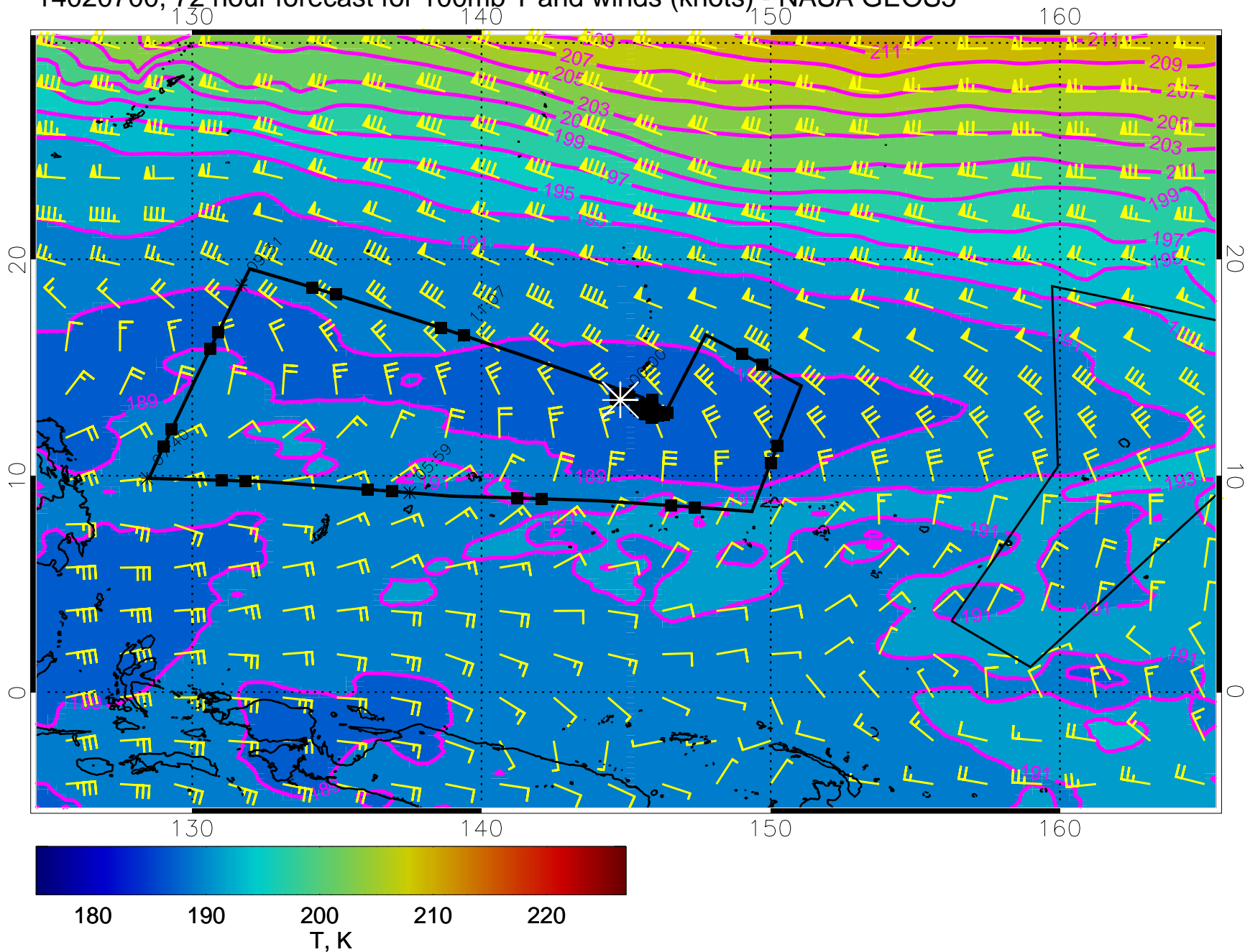
14020612, 60 hour forecast for 100mb T and winds (knots) - NASA GEOS5



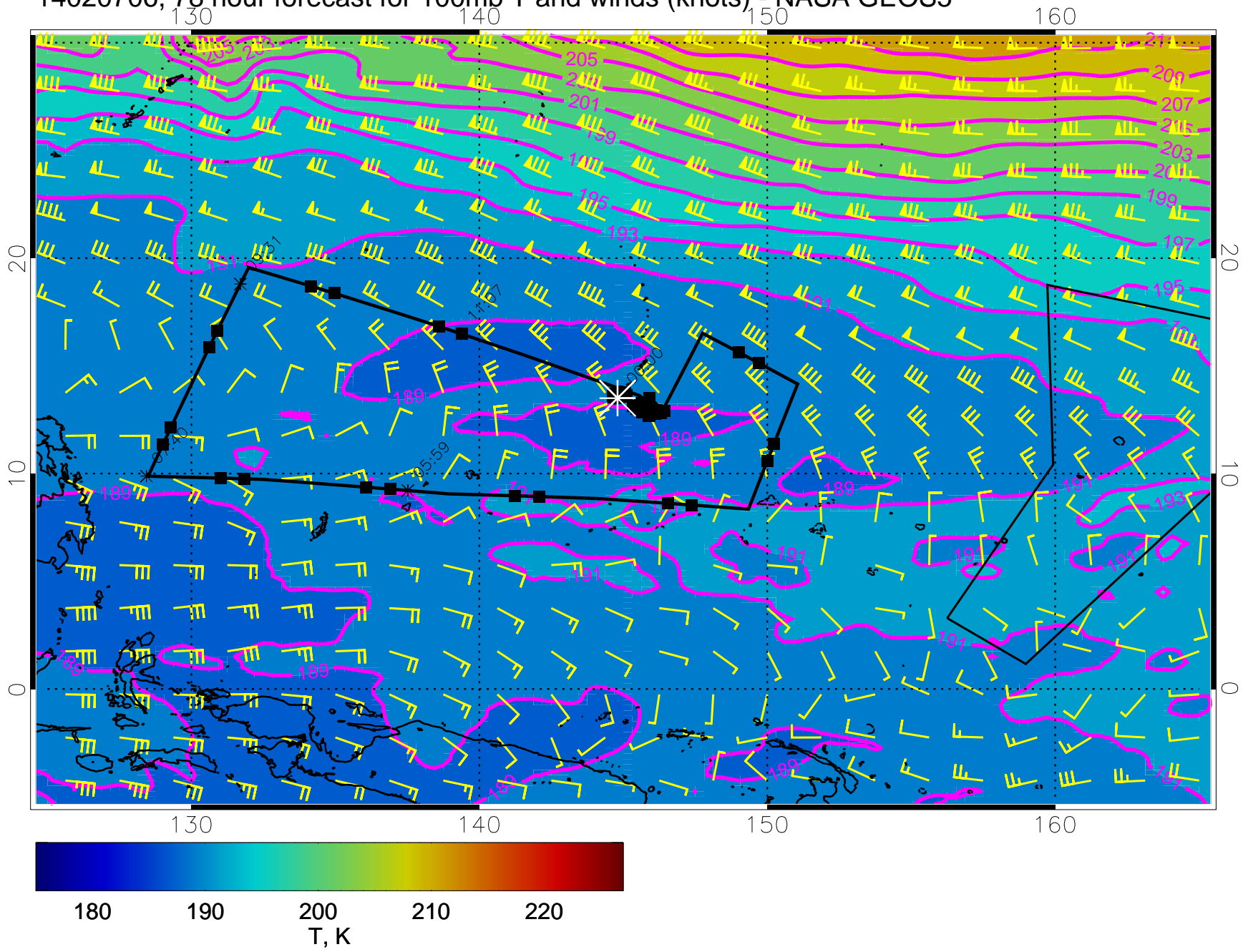
14020618, 66 hour forecast for 100mb T and winds (knots) - NASA GEOS5



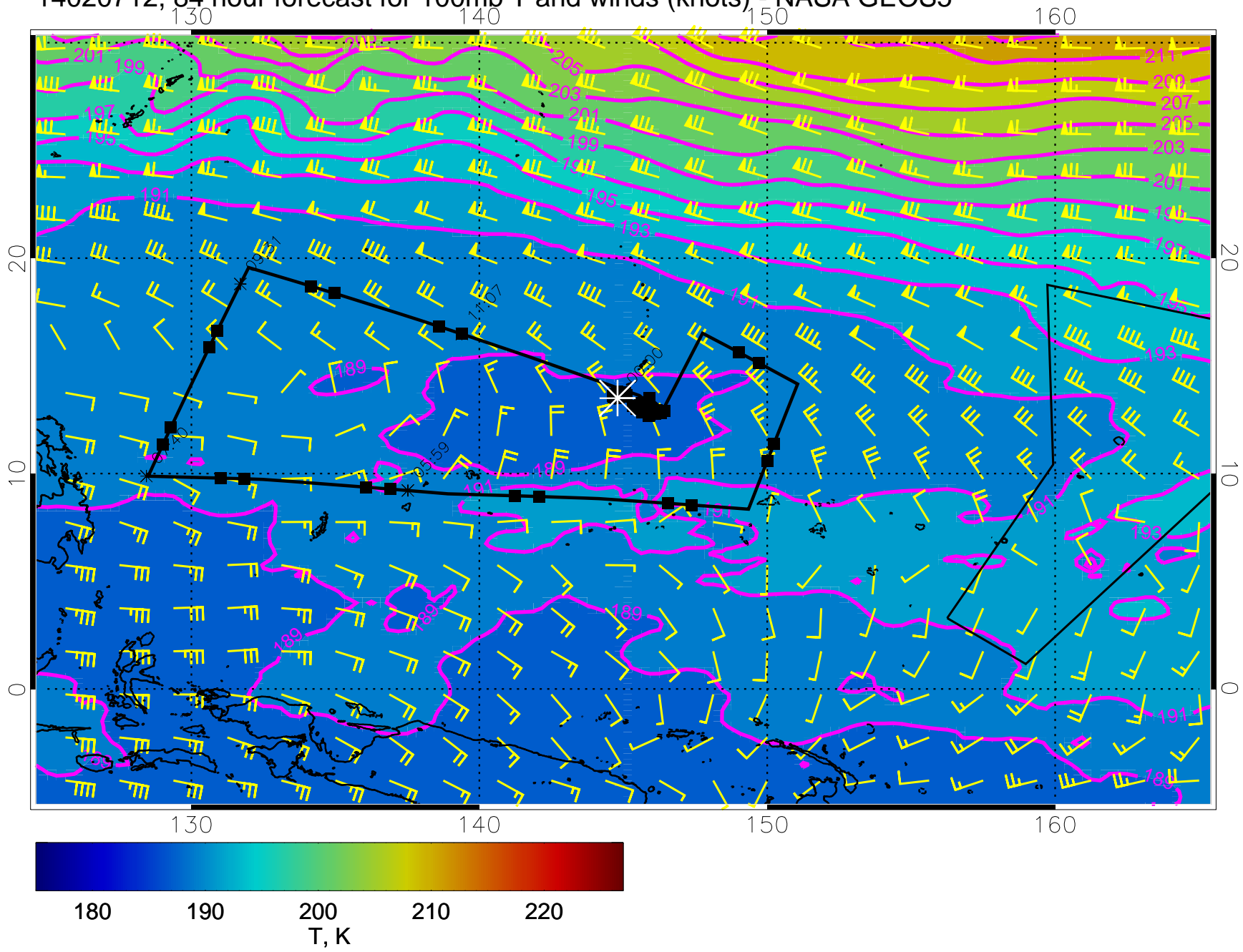
14020700, 72 hour forecast for 100mb T and winds (knots) - NASA GEOS5



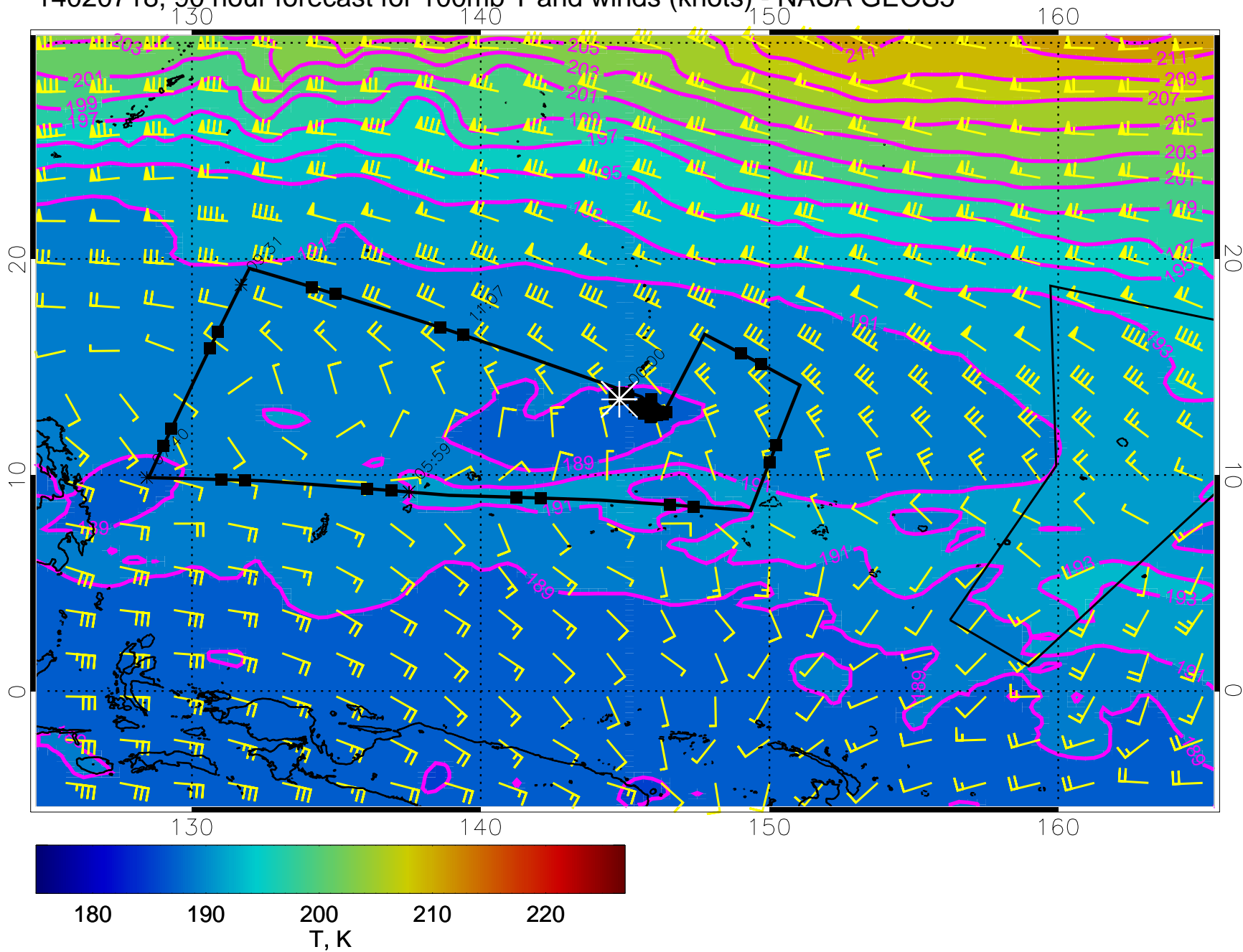
14020706, 78 hour forecast for 100mb T and winds (knots) - NASA GEOS5



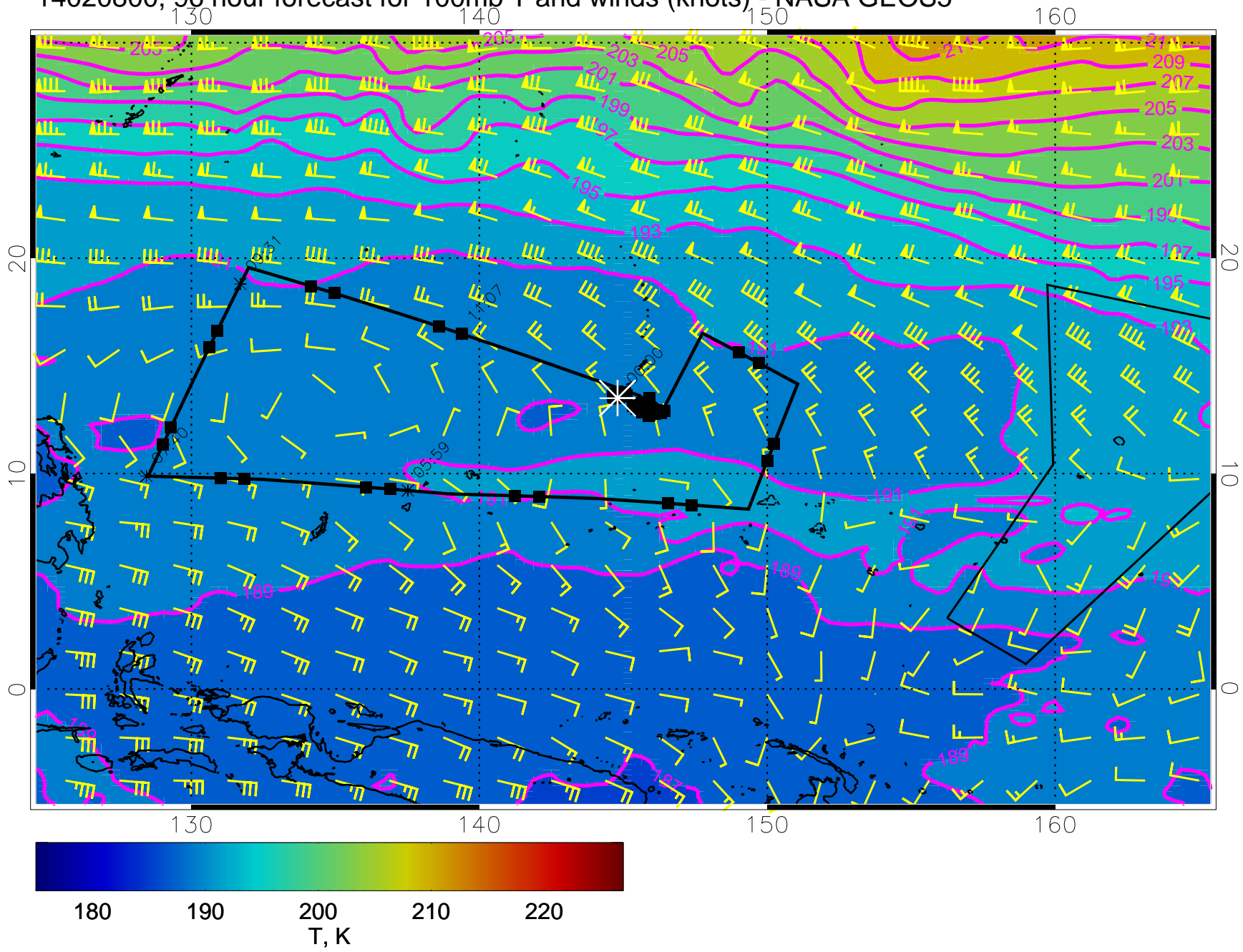
14020712, 84 hour forecast for 100mb T and winds (knots) - NASA GEOS5



14020718, 90 hour forecast for 100mb T and winds (knots) - NASA GEOS5

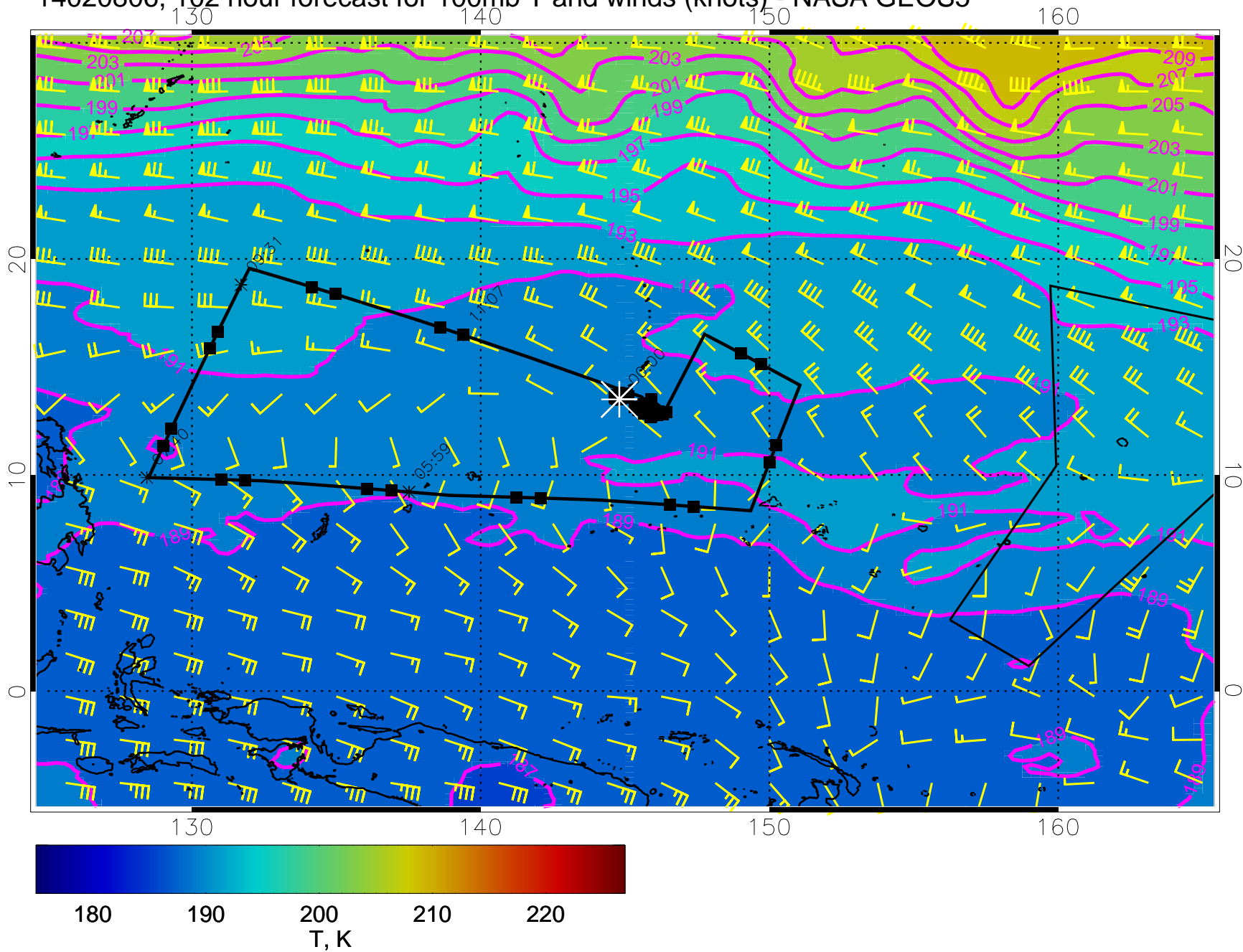


14020800, 96 hour forecast for 100mb T and winds (knots) - NASA GEOS5

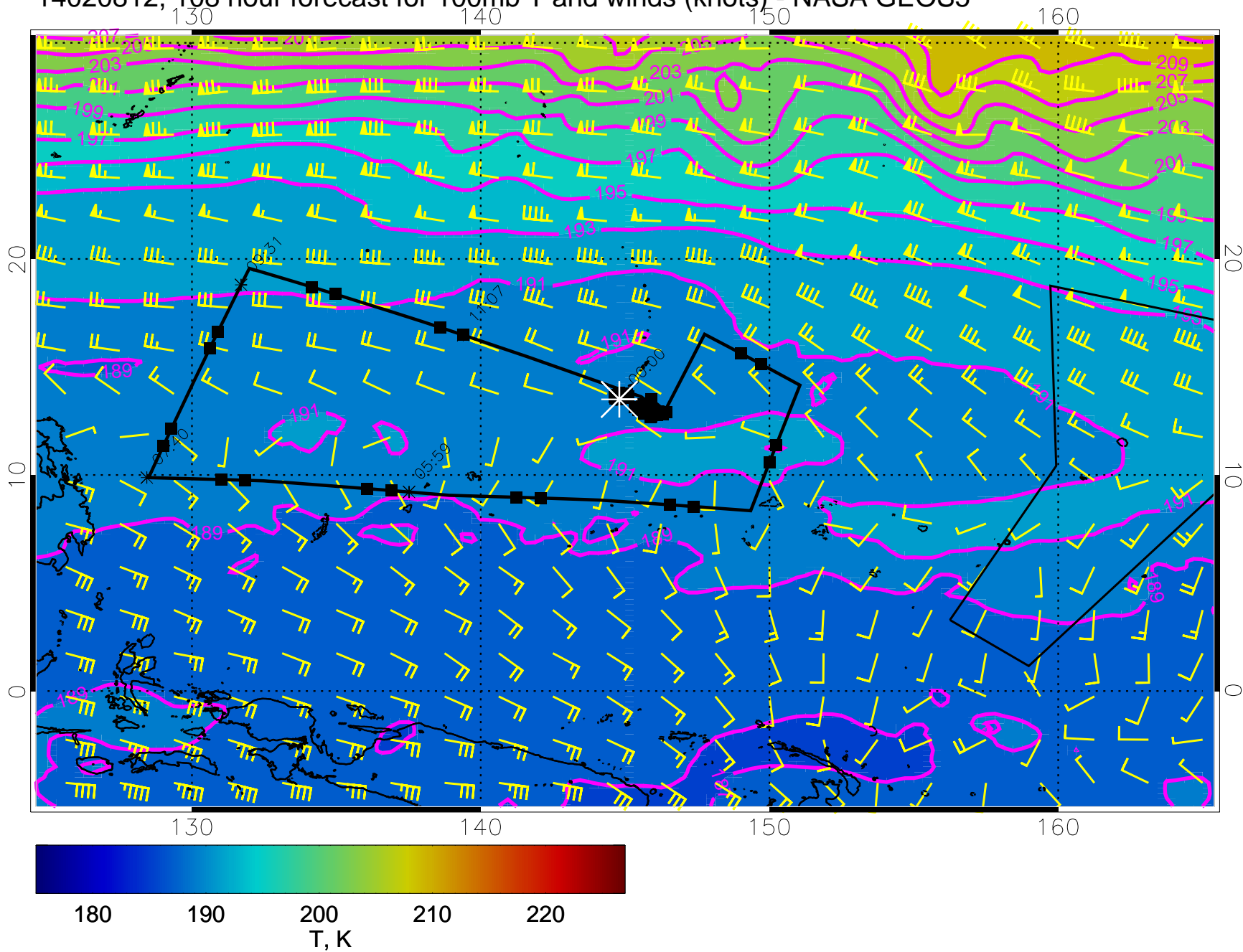




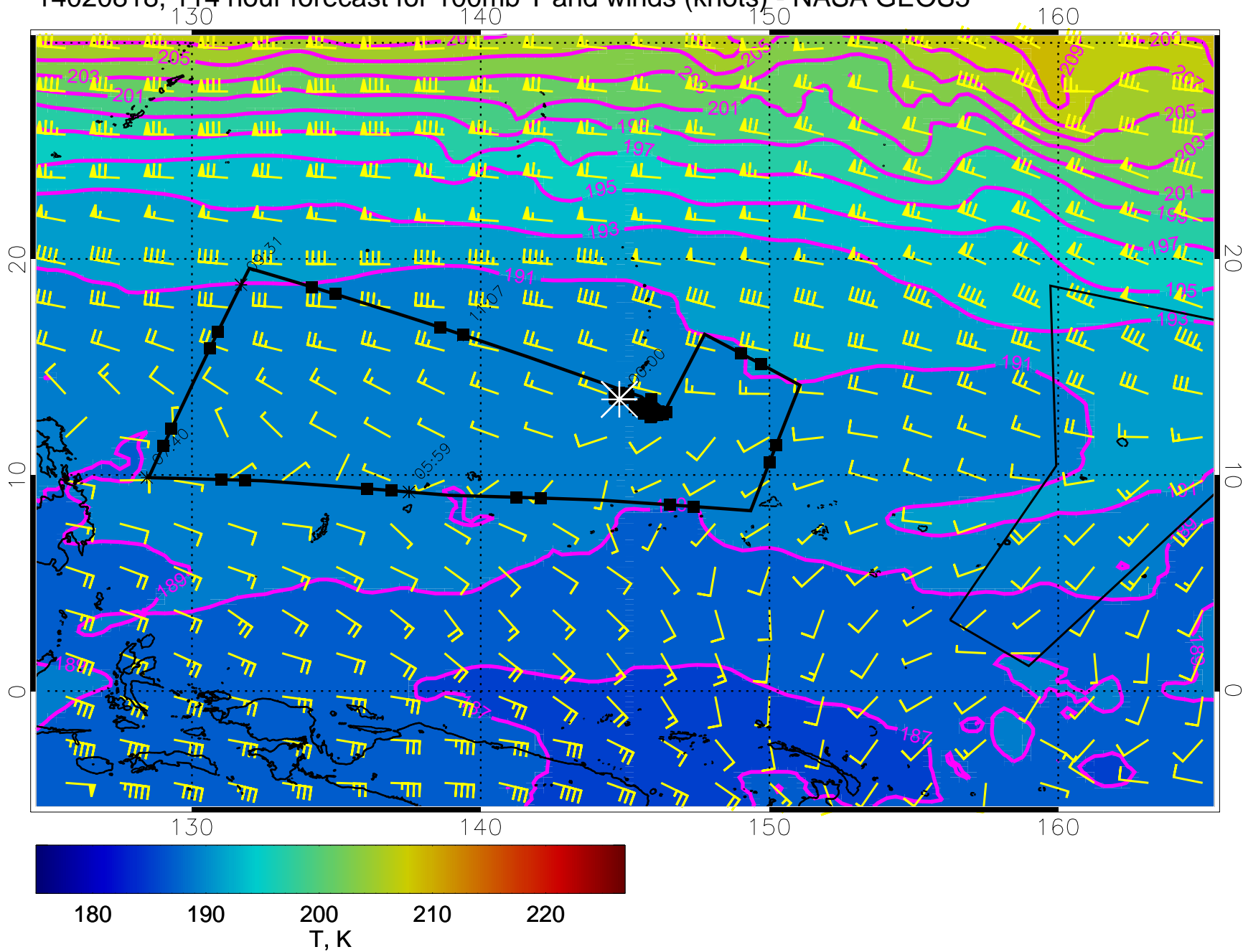
14020806, 102 hour forecast for 100mb T and winds (knots) - NASA GEOS5



14020812, 108 hour forecast for 100mb T and winds (knots) - NASA GEOS5



14020818, 114 hour forecast for 100mb T and winds (knots) - NASA GEOS5



14020900, 120 hour forecast for 100mb T and winds (knots) - NASA GEOS5

