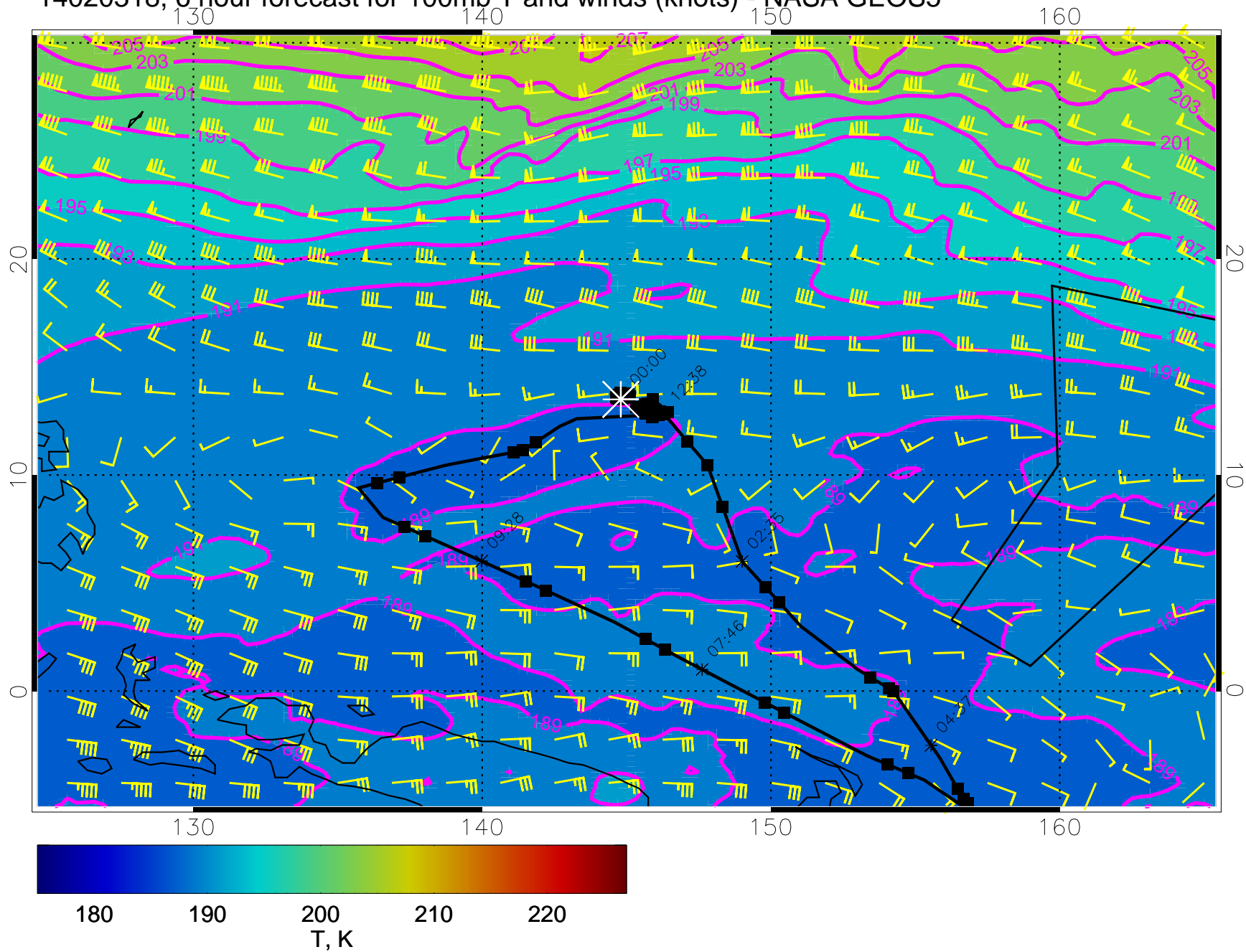
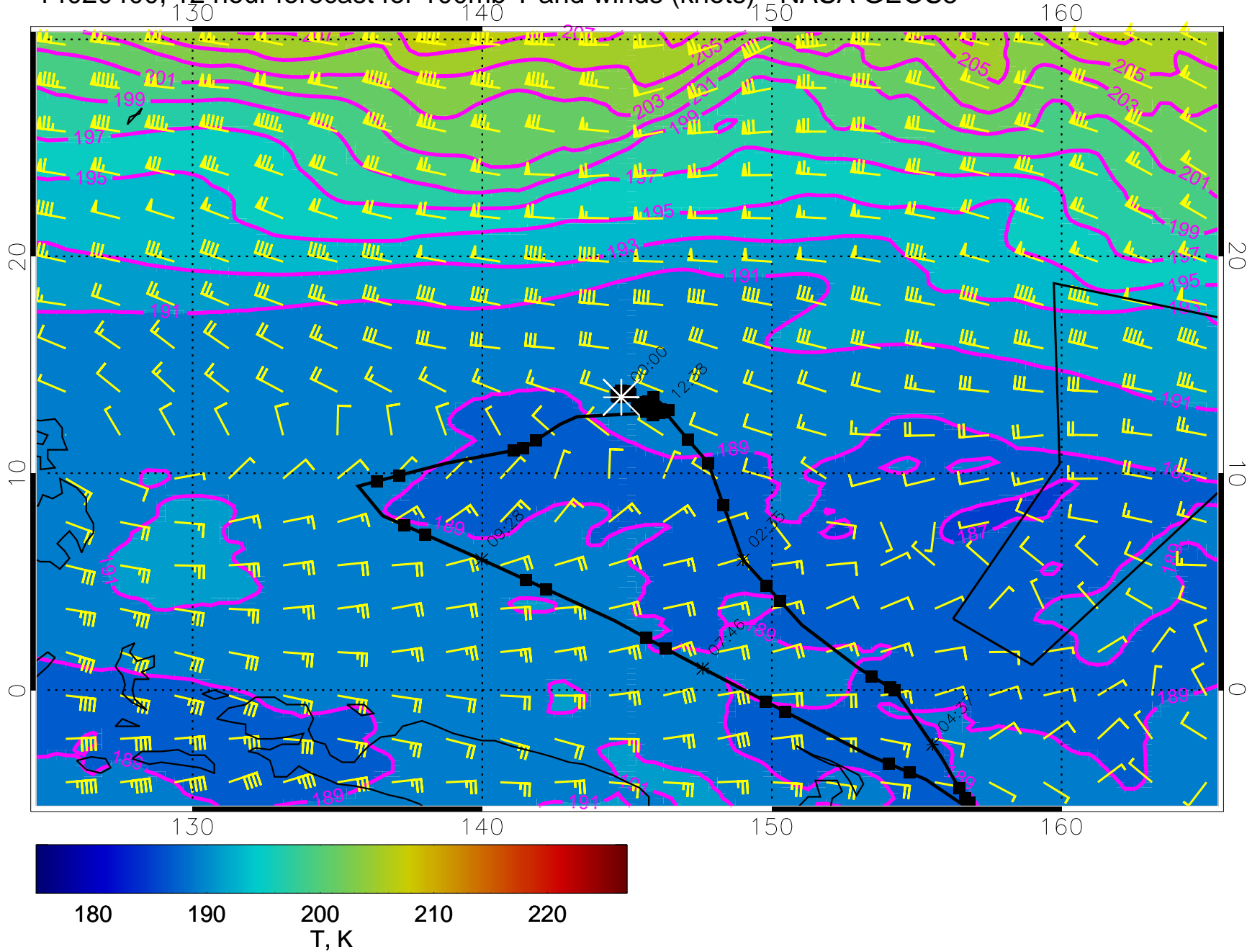


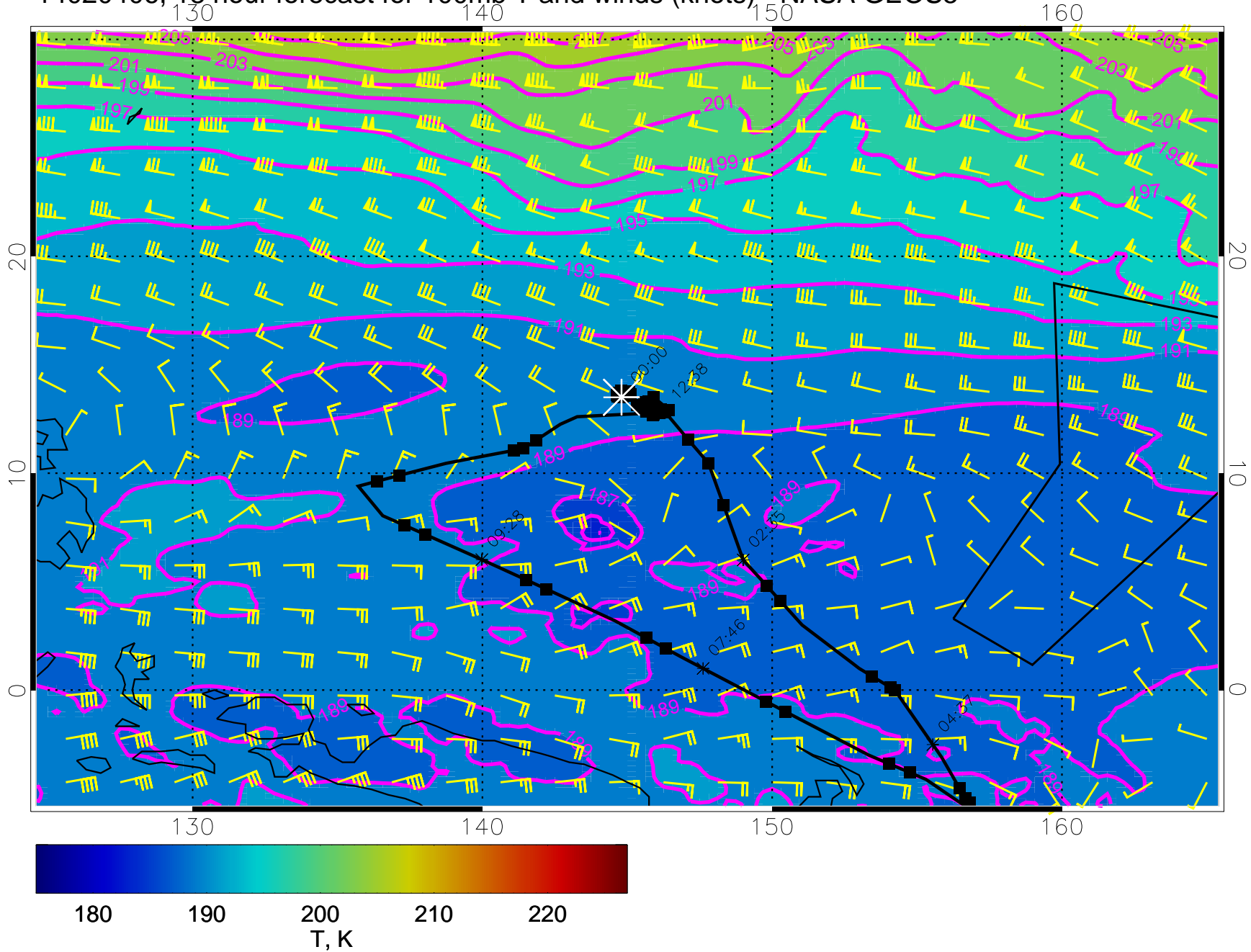
14020318, 6 hour forecast for 100mb T and winds (knots) - NASA GEOS5



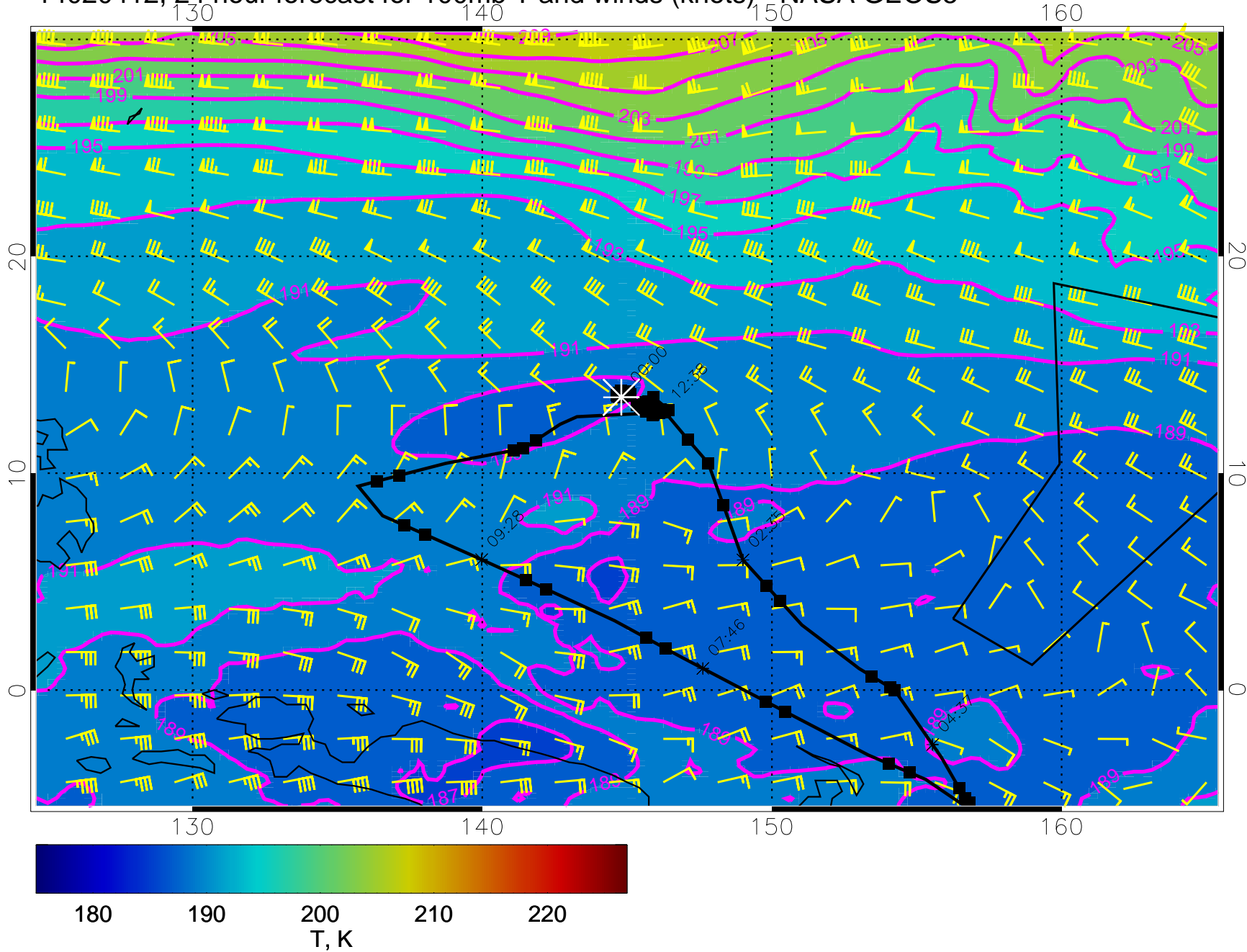
14020400, 12 hour forecast for 100mb T and winds (knots) - NASA GEOS5



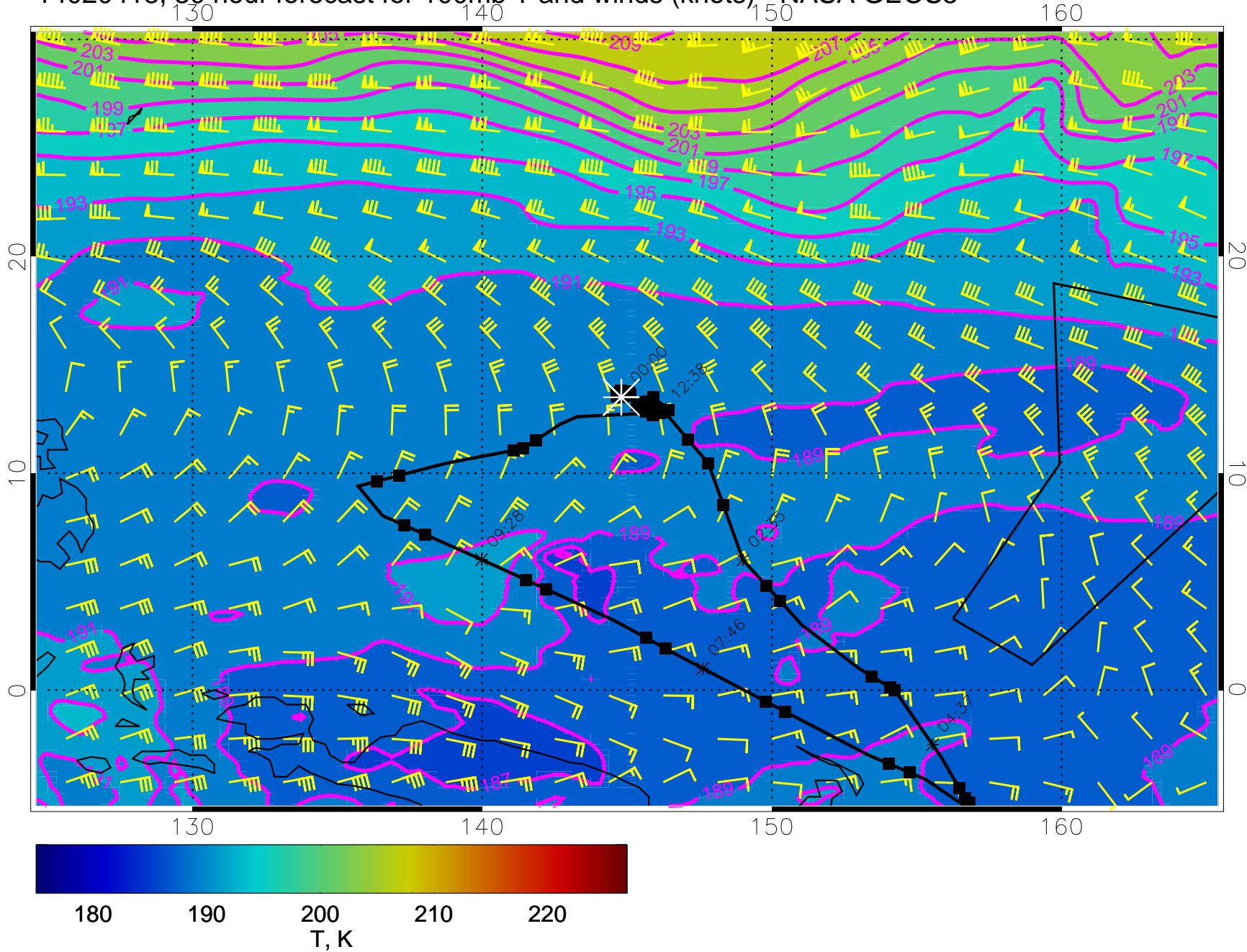
14020406, 18 hour forecast for 100mb T and winds (knots) - NASA GEOS5



14020412, 24 hour forecast for 100mb T and winds (knots) - NASA GEOS5

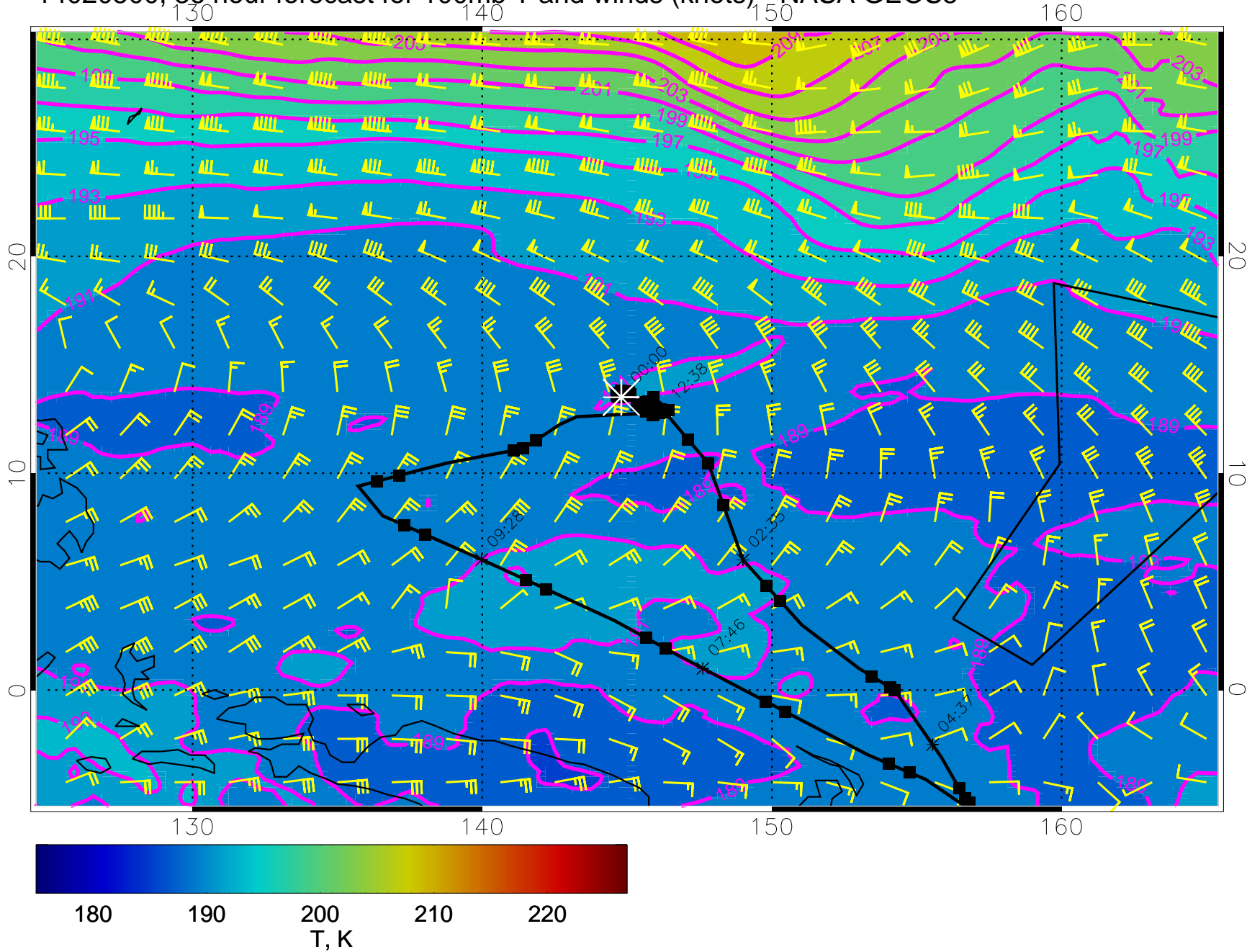


14020418, 30 hour forecast for 100mb T and winds (knots) - NASA GEOS5

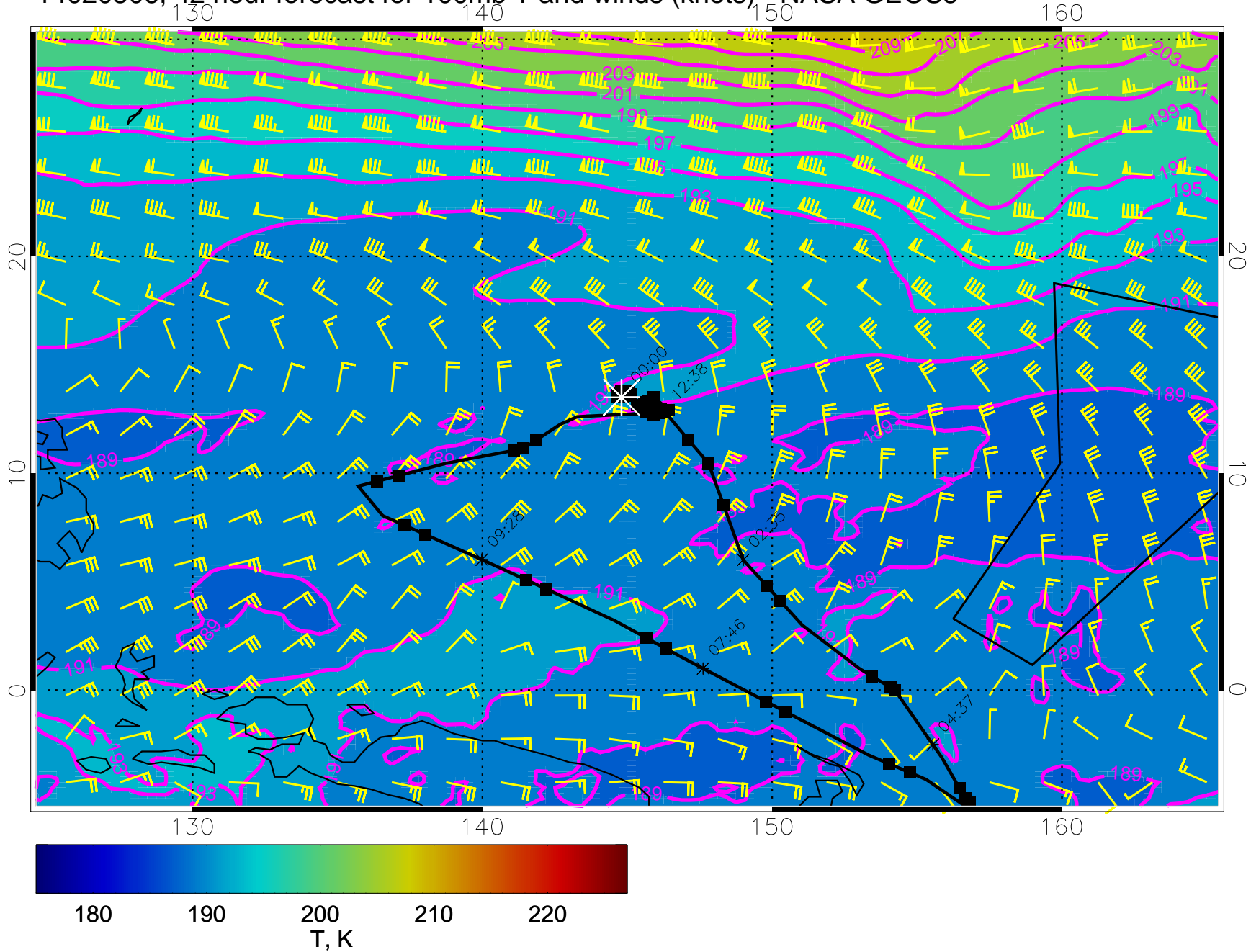




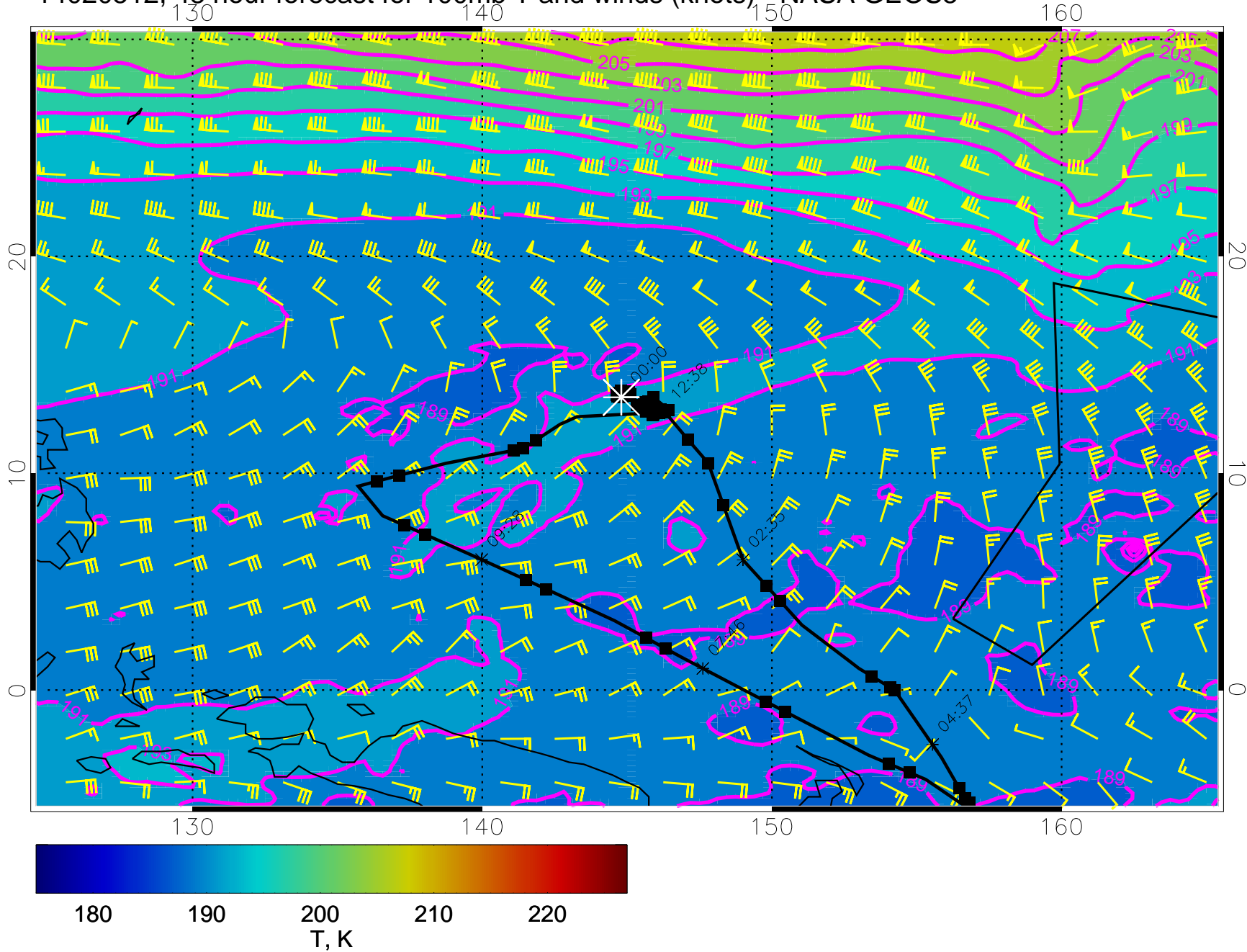
14020500, 36 hour forecast for 100mb T and winds (knots) - NASA GEOS5



14020506, 42 hour forecast for 100mb T and winds (knots) - NASA GEOS5

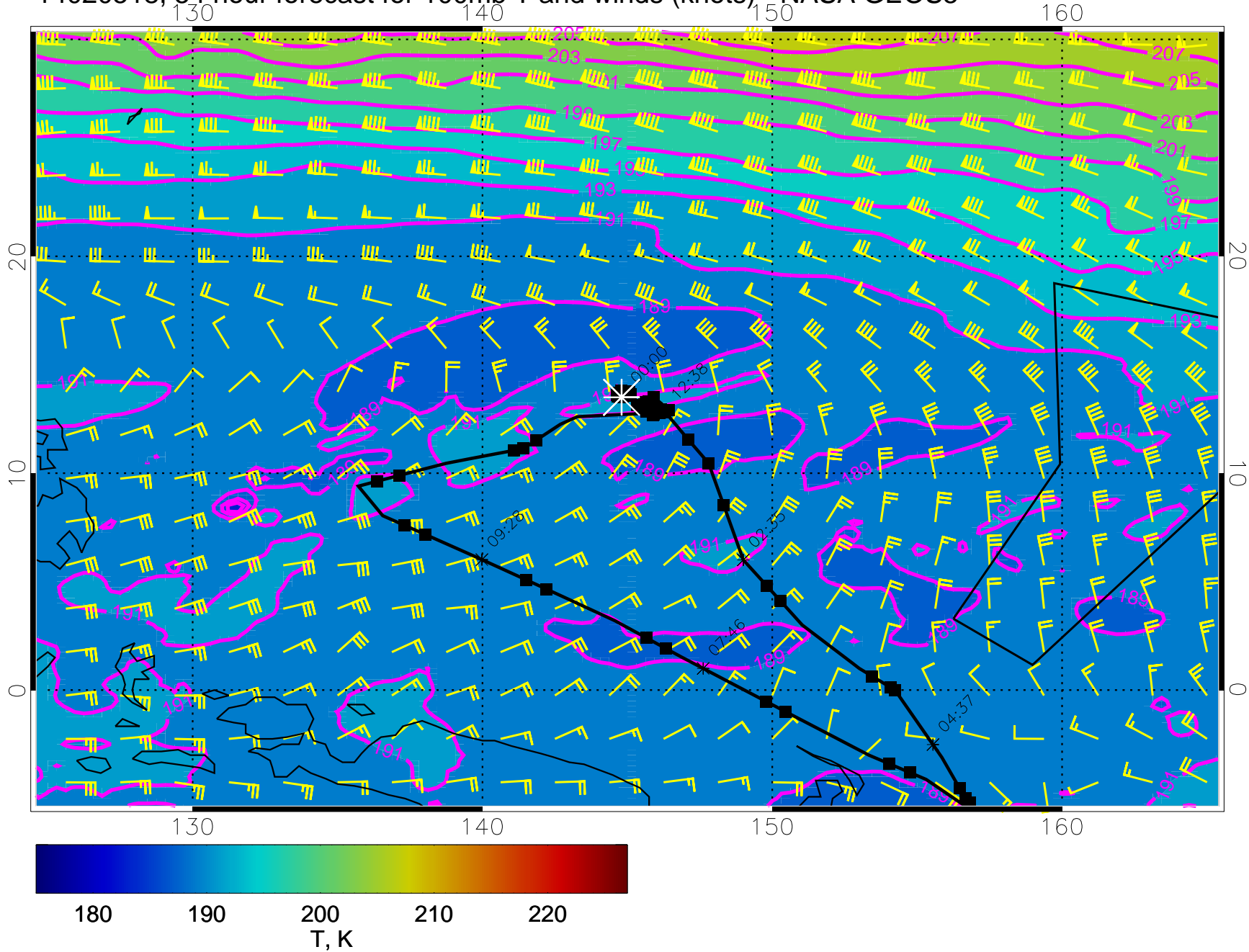


14020512, 48 hour forecast for 100mb T and winds (knots) - NASA GEOS5

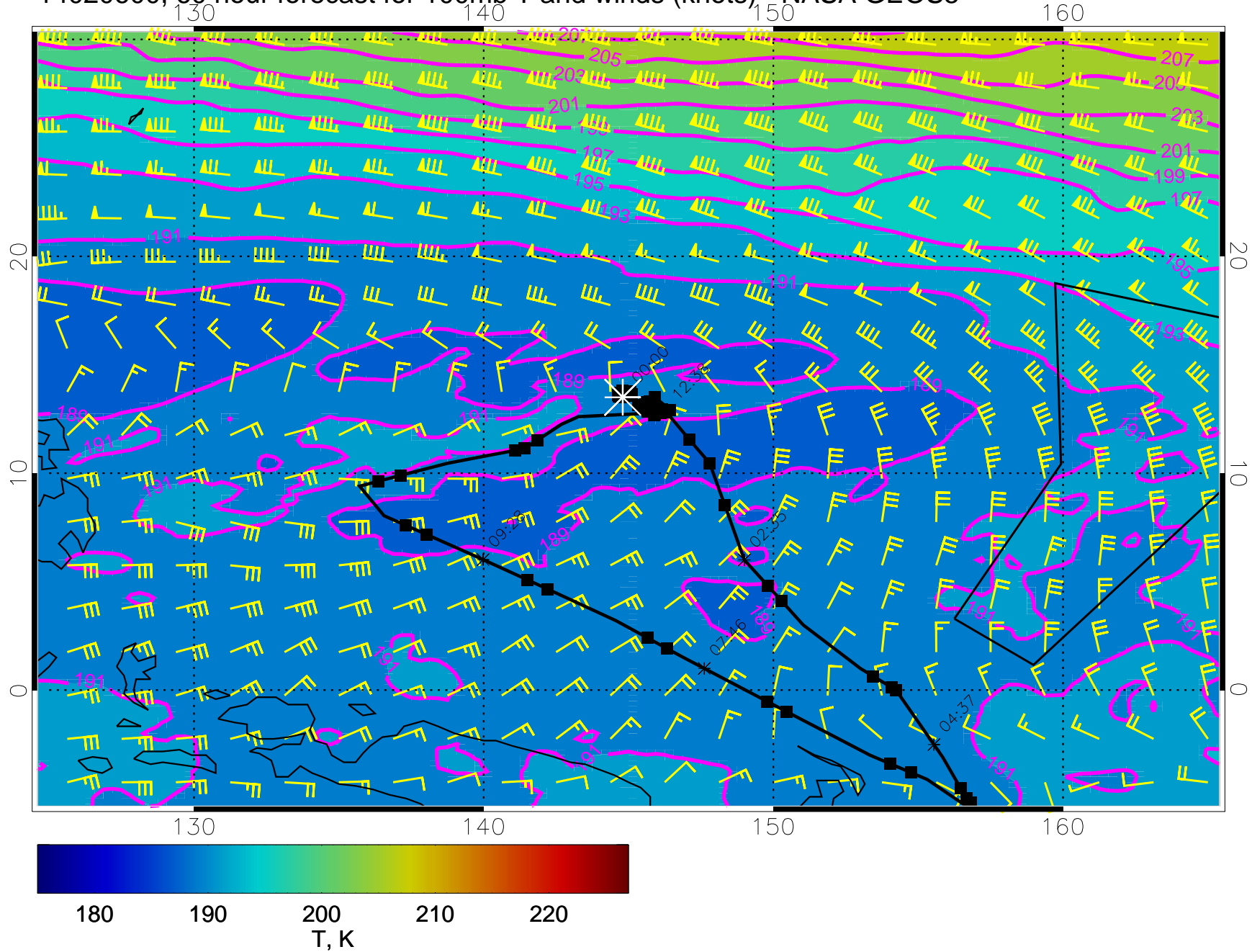




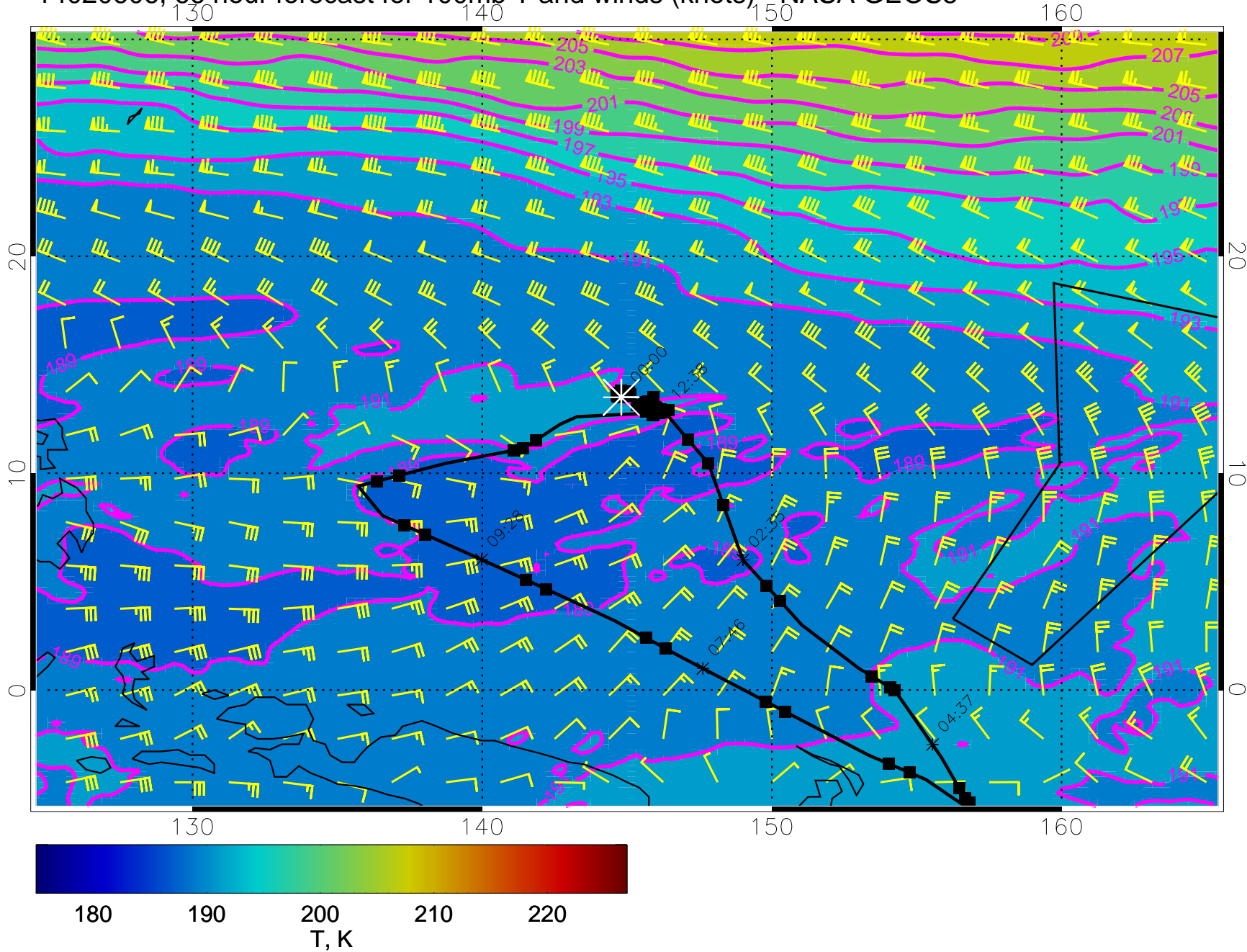
14020518, 54 hour forecast for 100mb T and winds (knots) - NASA GEOS5



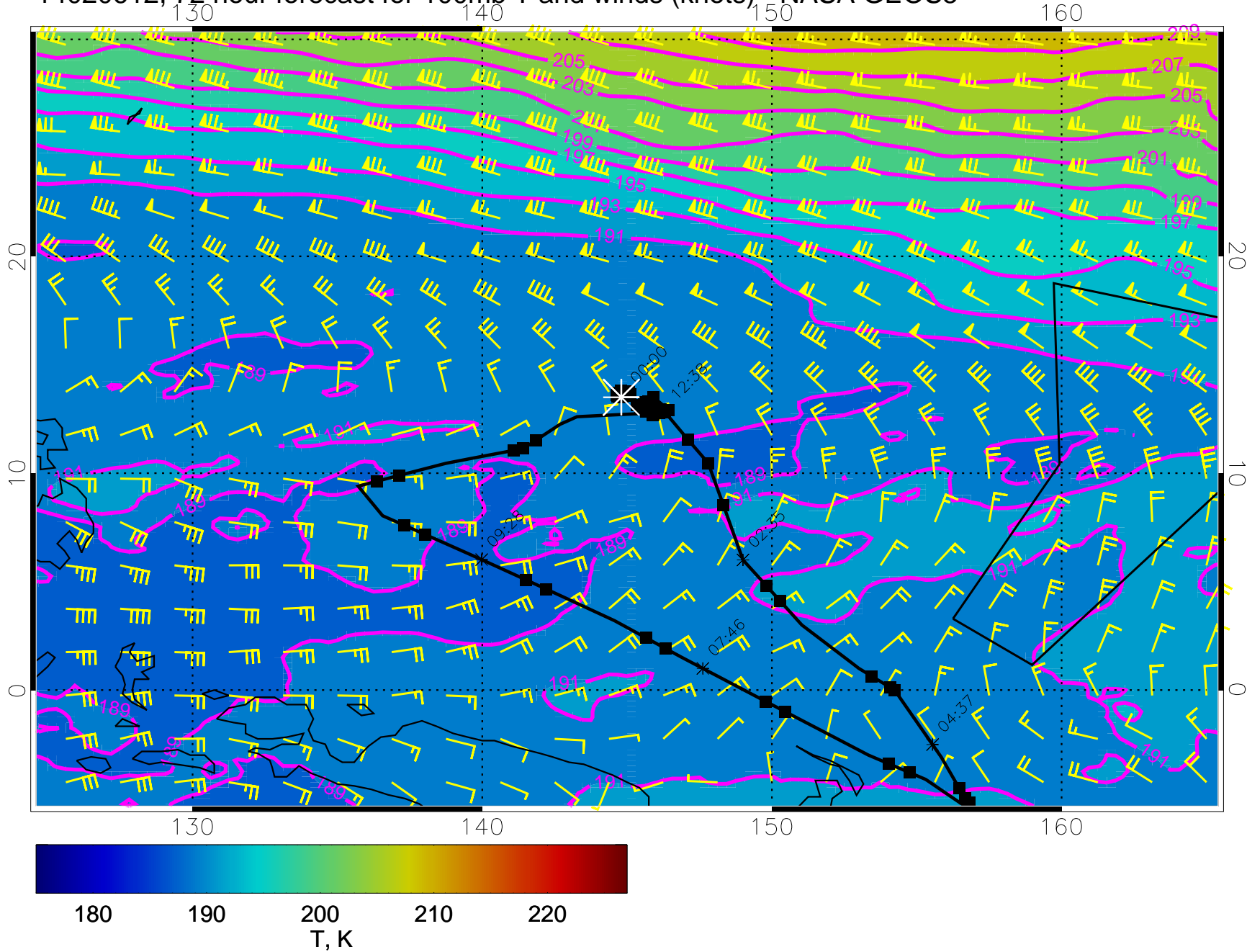
14020600, 60 hour forecast for 100mb T and winds (knots) - NASA GEOS5



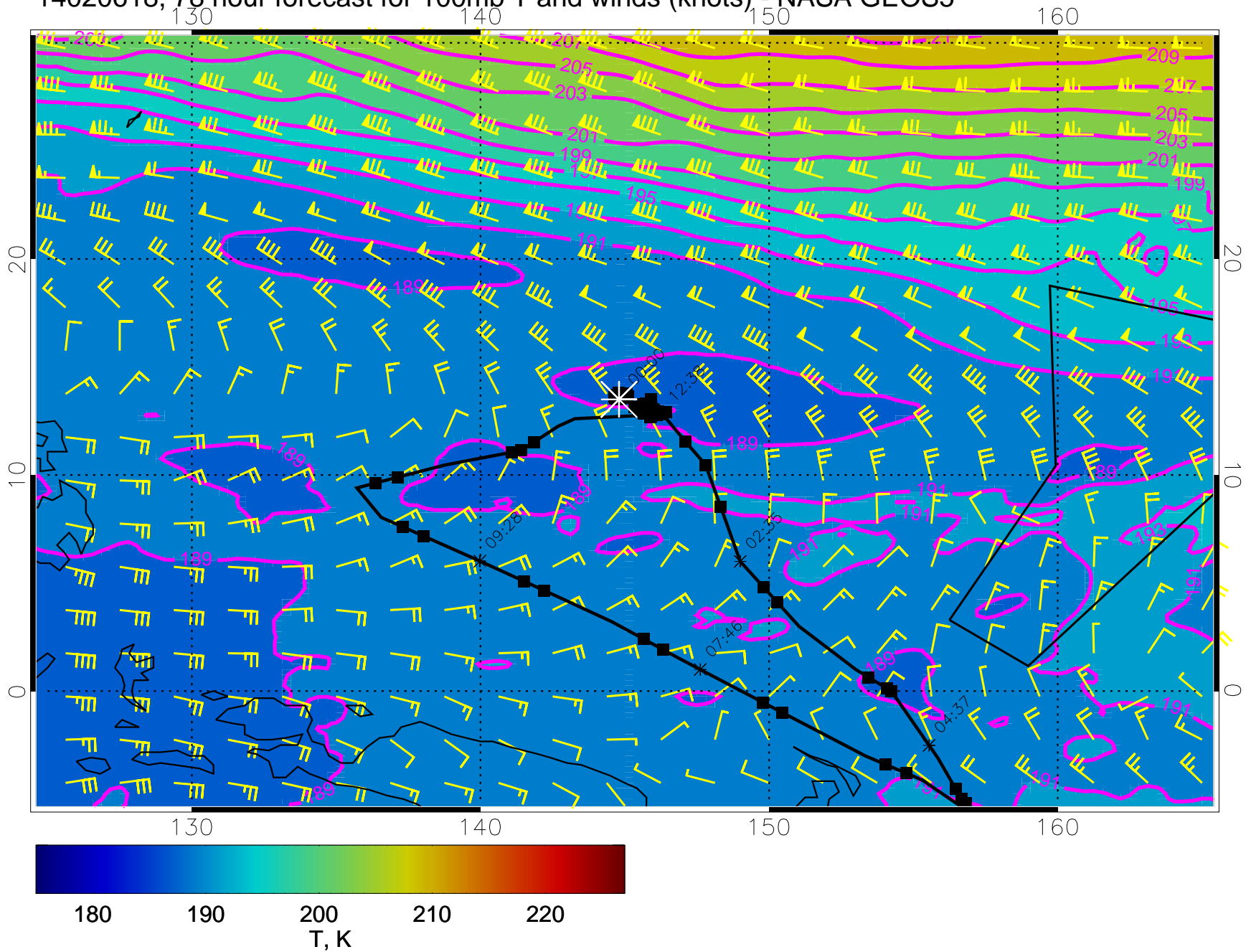
14020606, 66 hour forecast for 100mb T and winds (knots) - NASA GEOS5



14020612, 72 hour forecast for 100mb T and winds (knots) - NASA GEOS5

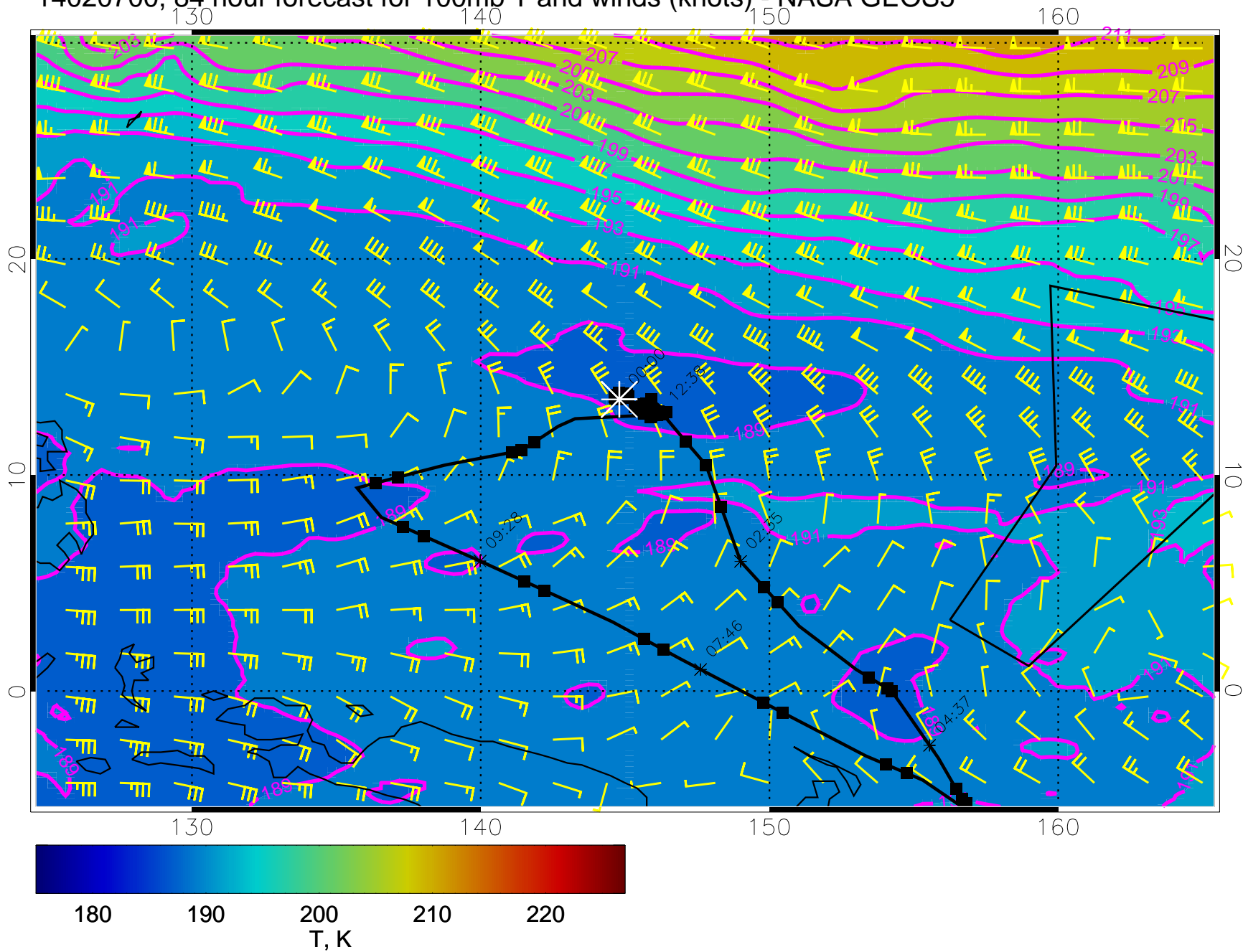


14020618, 78 hour forecast for 100mb T and winds (knots) - NASA GEOS5

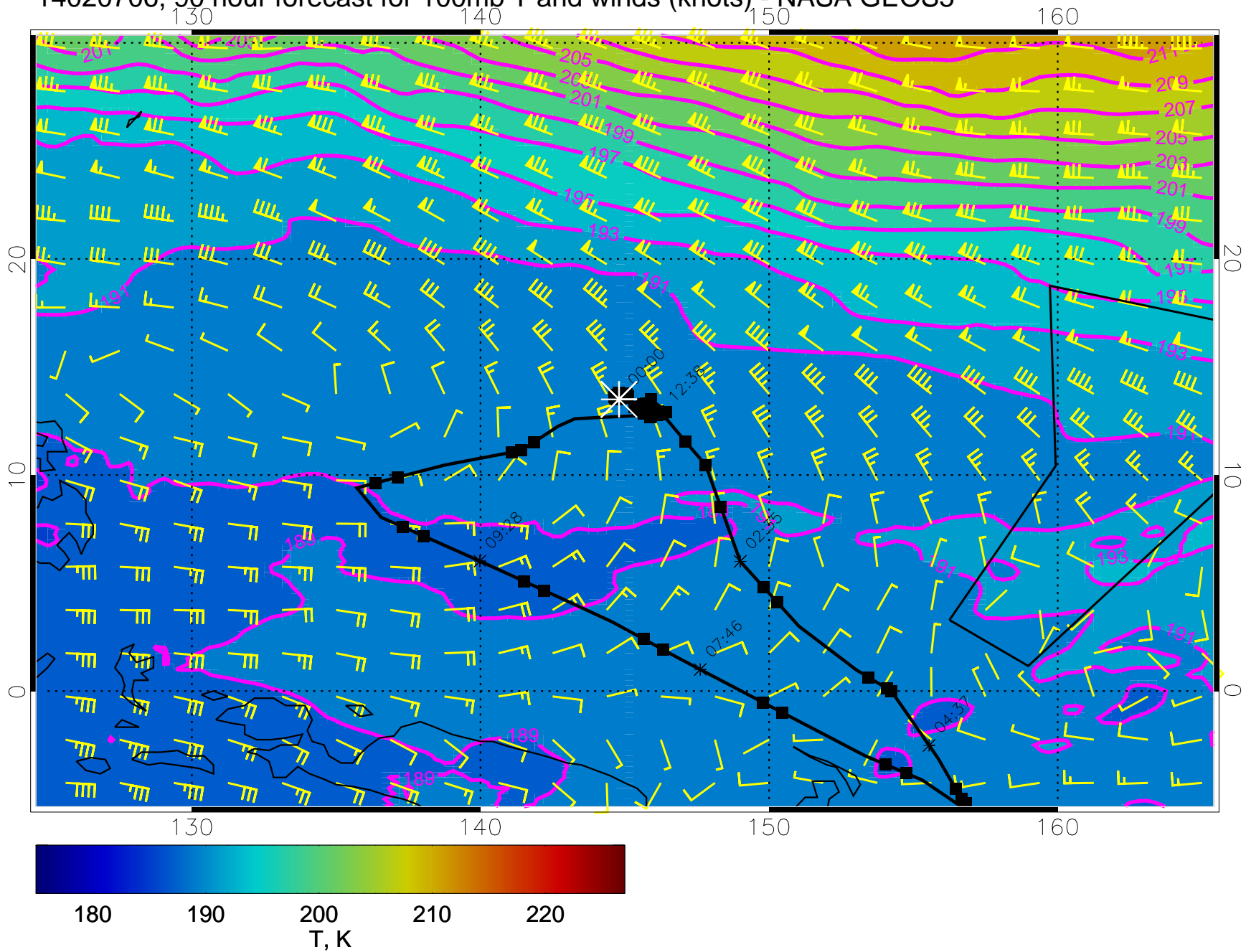




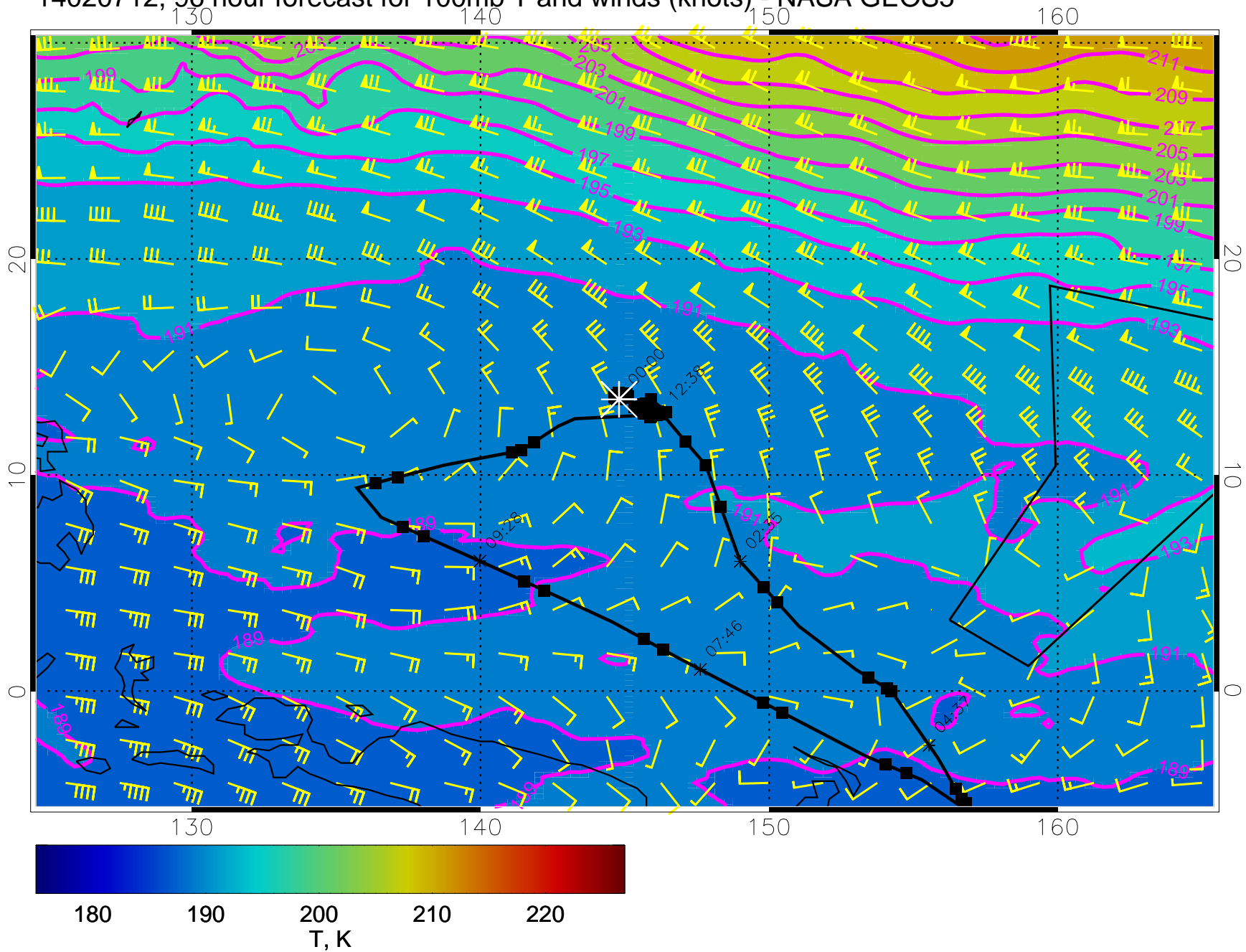
14020700, 84 hour forecast for 100mb T and winds (knots) - NASA GEOS5



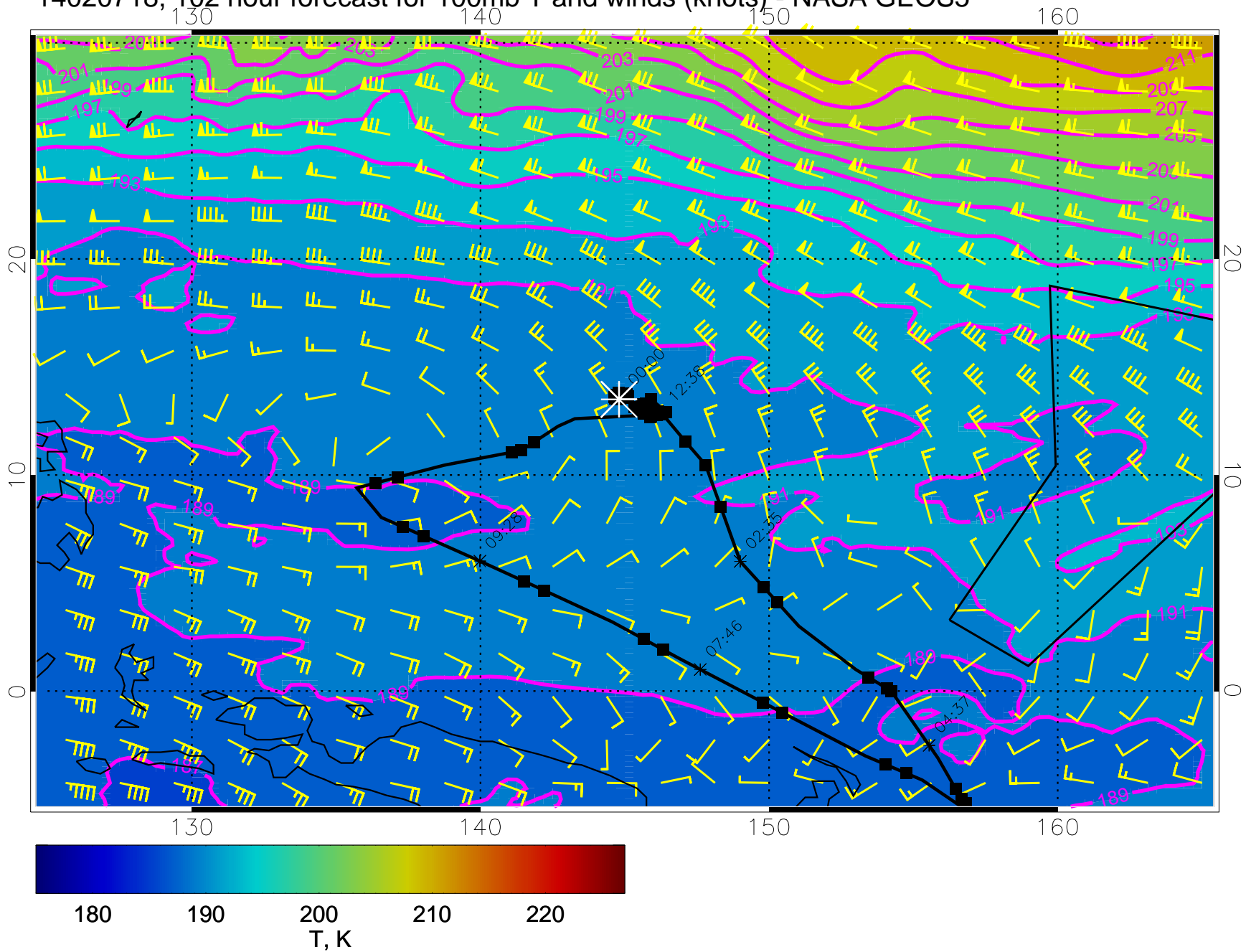
14020706, 90 hour forecast for 100mb T and winds (knots) - NASA GEOS5



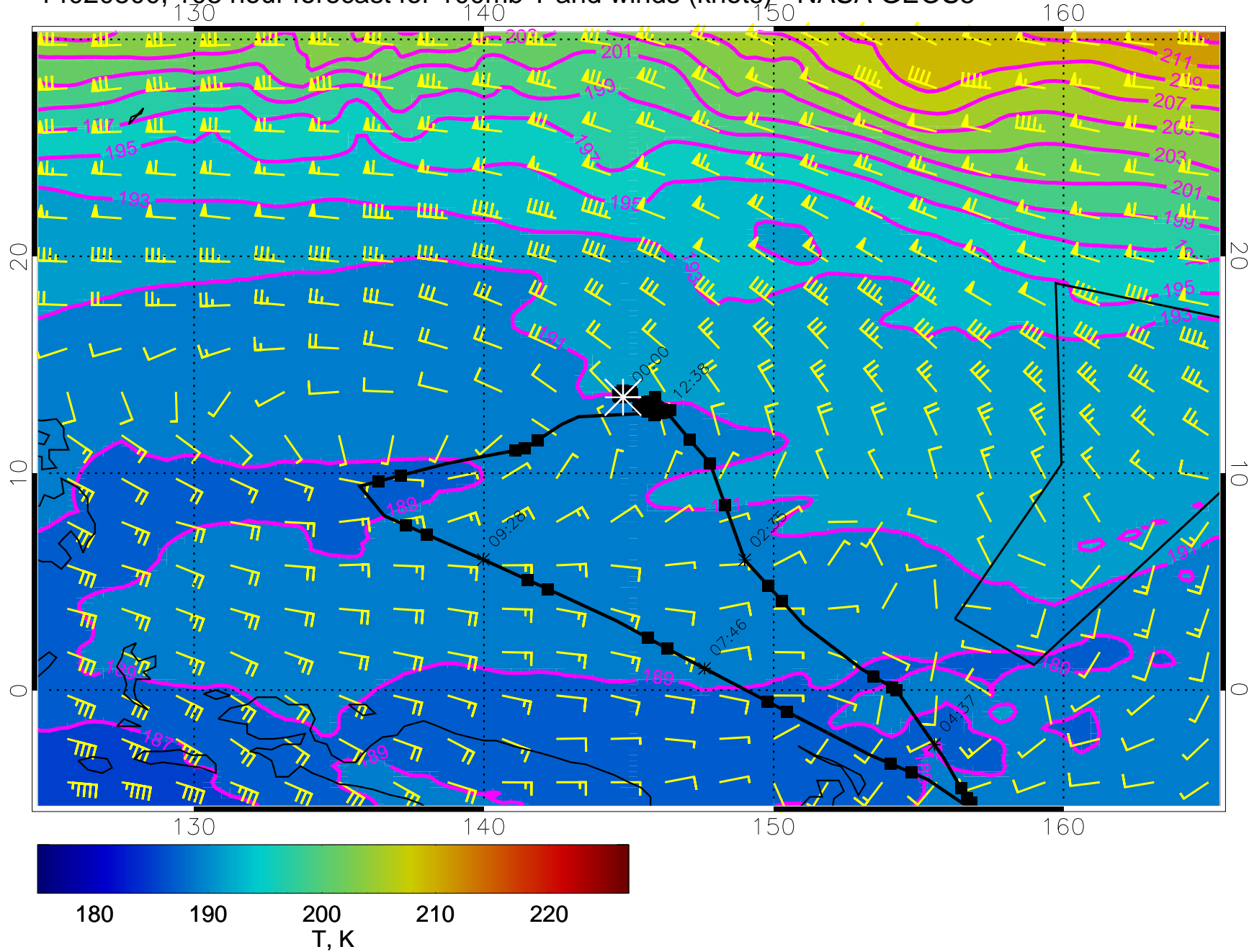
14020712, 96 hour forecast for 100mb T and winds (knots) - NASA GEOS5



14020718, 102 hour forecast for 100mb T and winds (knots) - NASA GEOS5

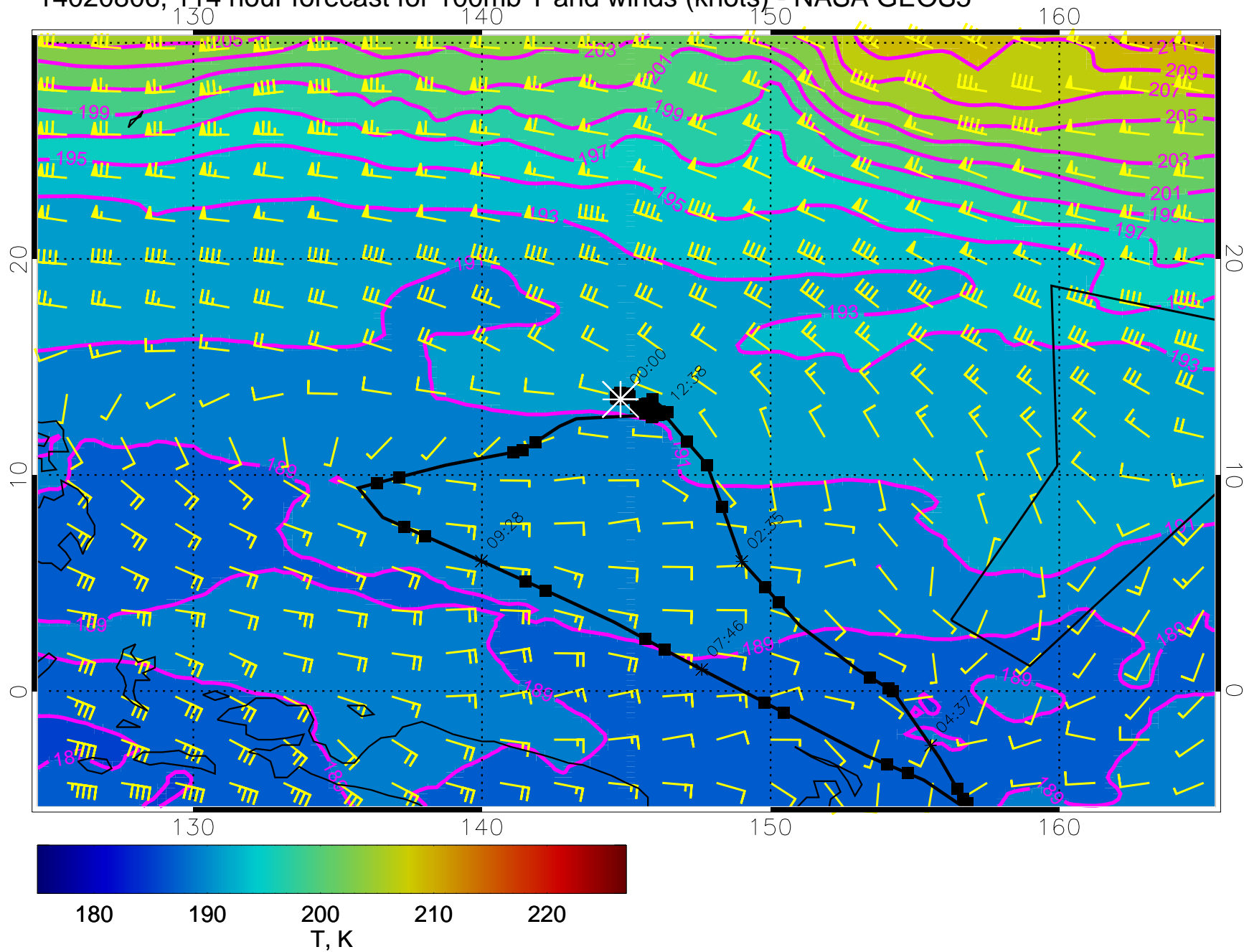


14020800, 108 hour forecast for 100mb T and winds (knots) - NASA GEOS5





14020806, 114 hour forecast for 100mb T and winds (knots) - NASA GEOS5



14020812, 120 hour forecast for 100mb T and winds (knots) - NASA GEOS5

