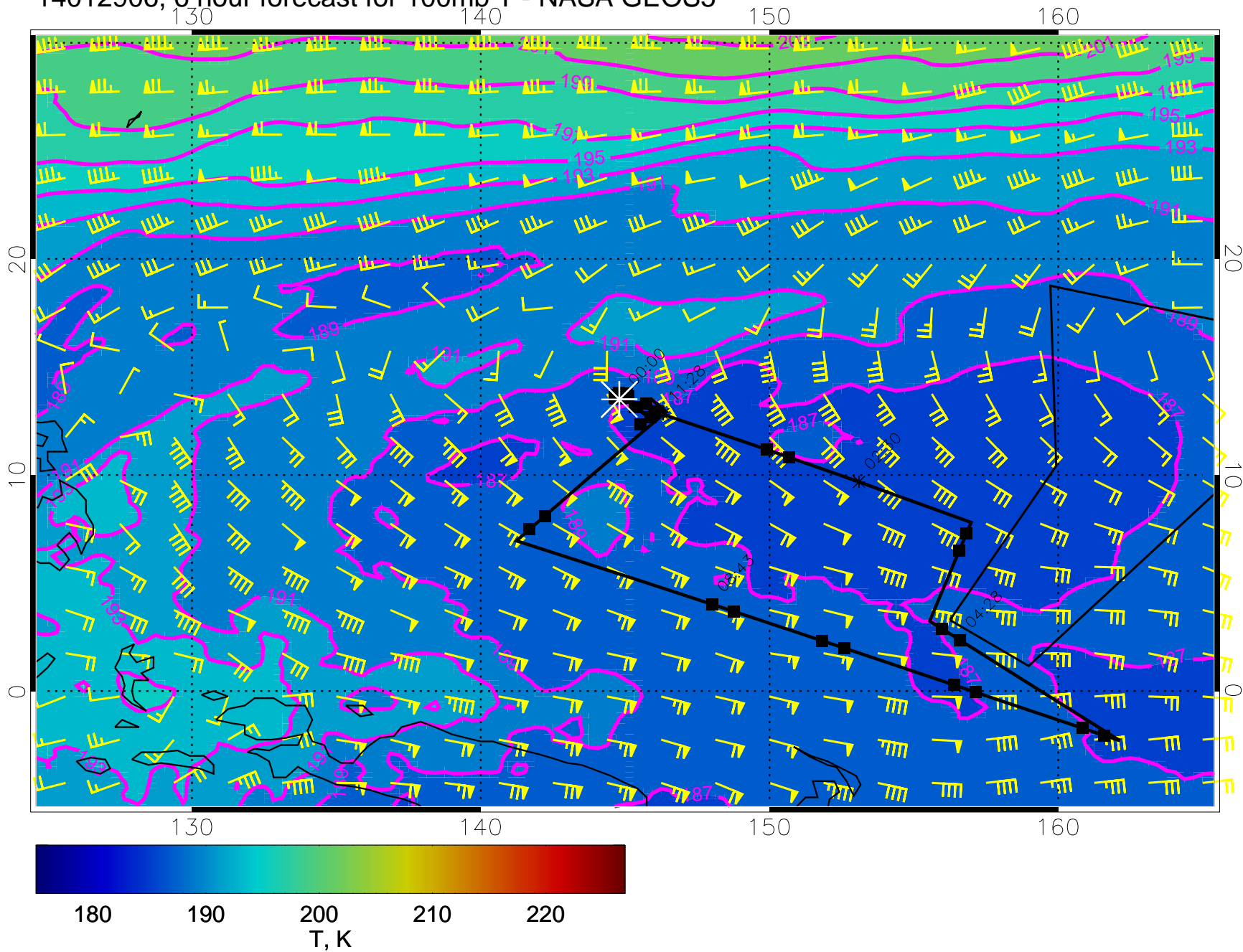
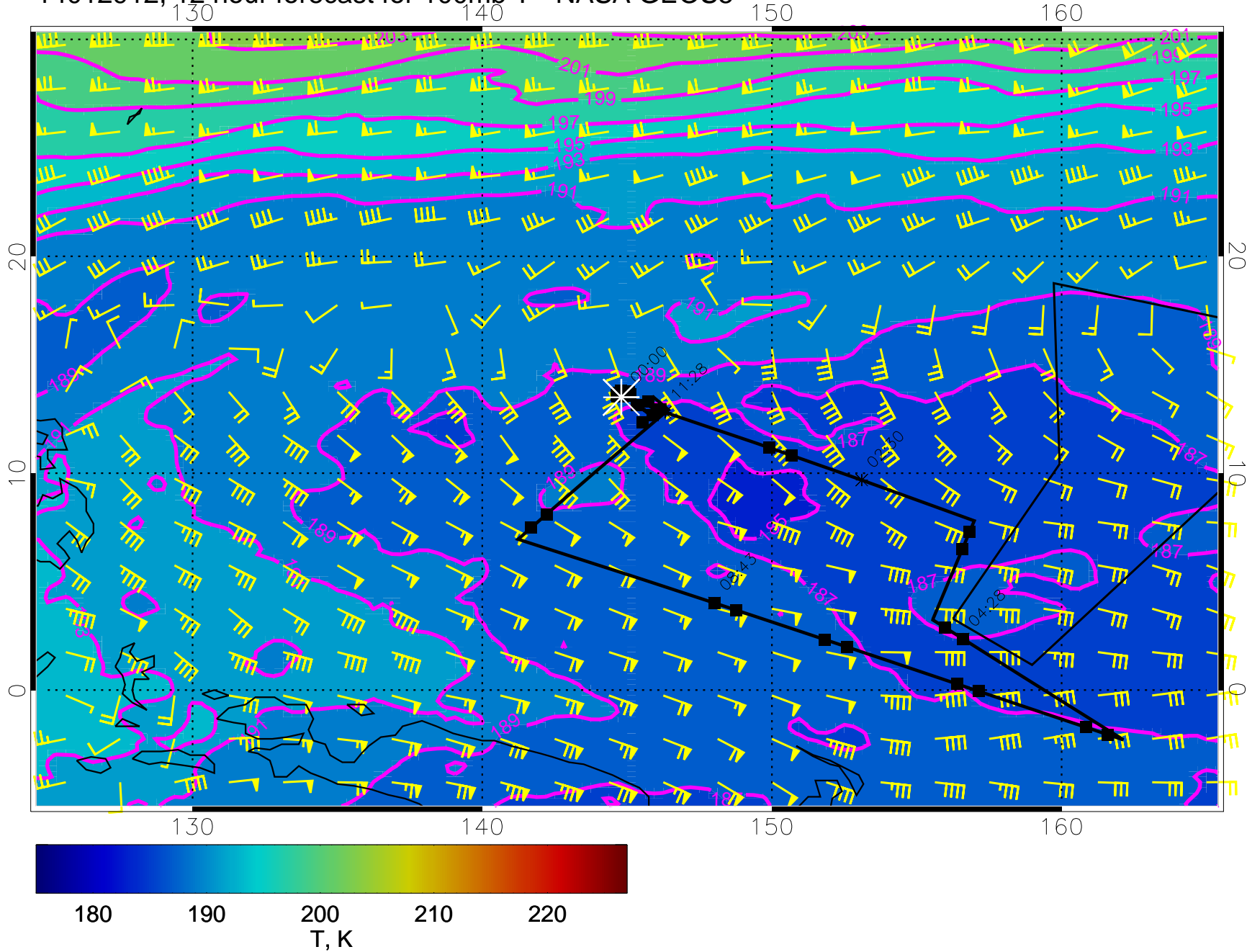


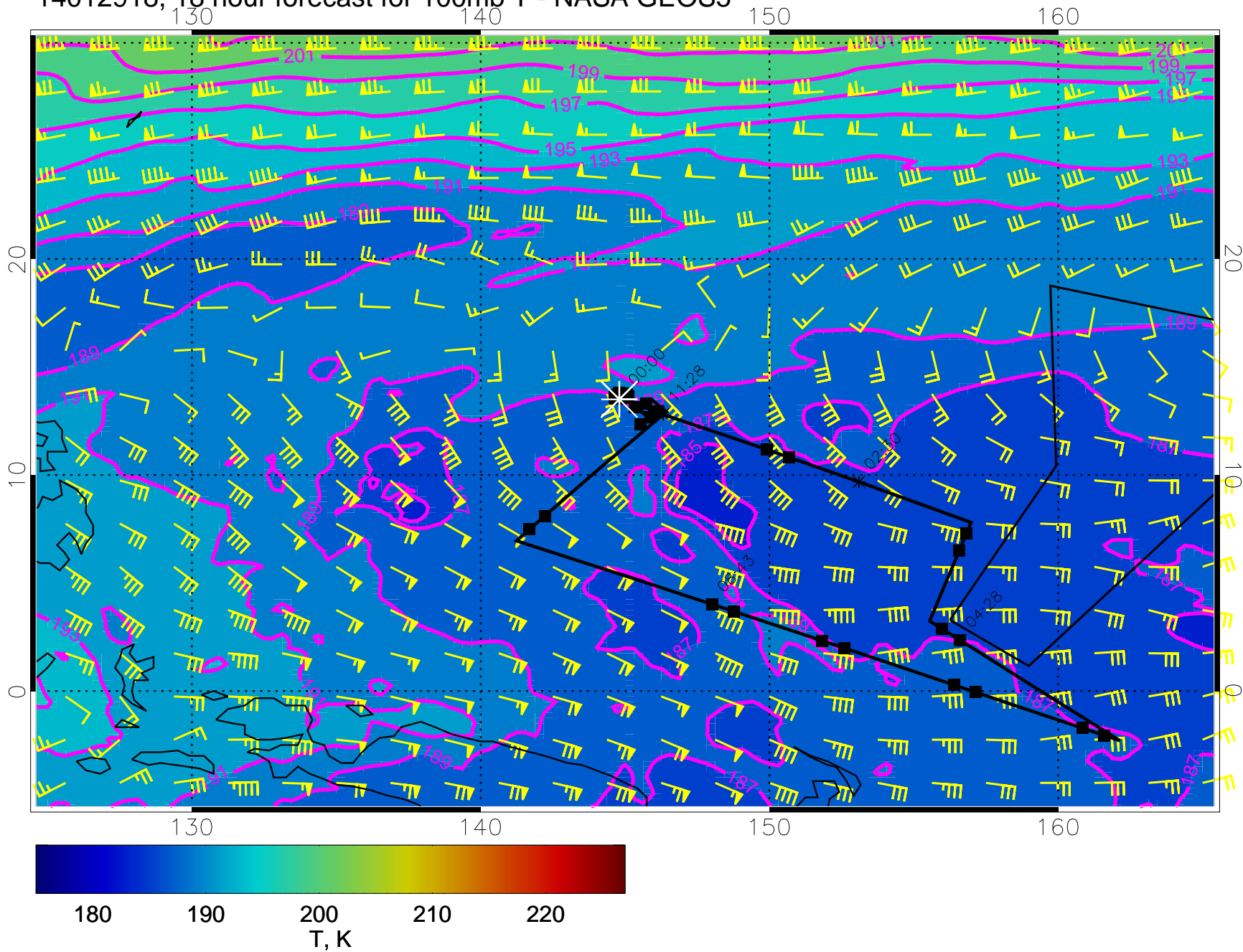
14012906, 6 hour forecast for 100mb T - NASA GEOS5



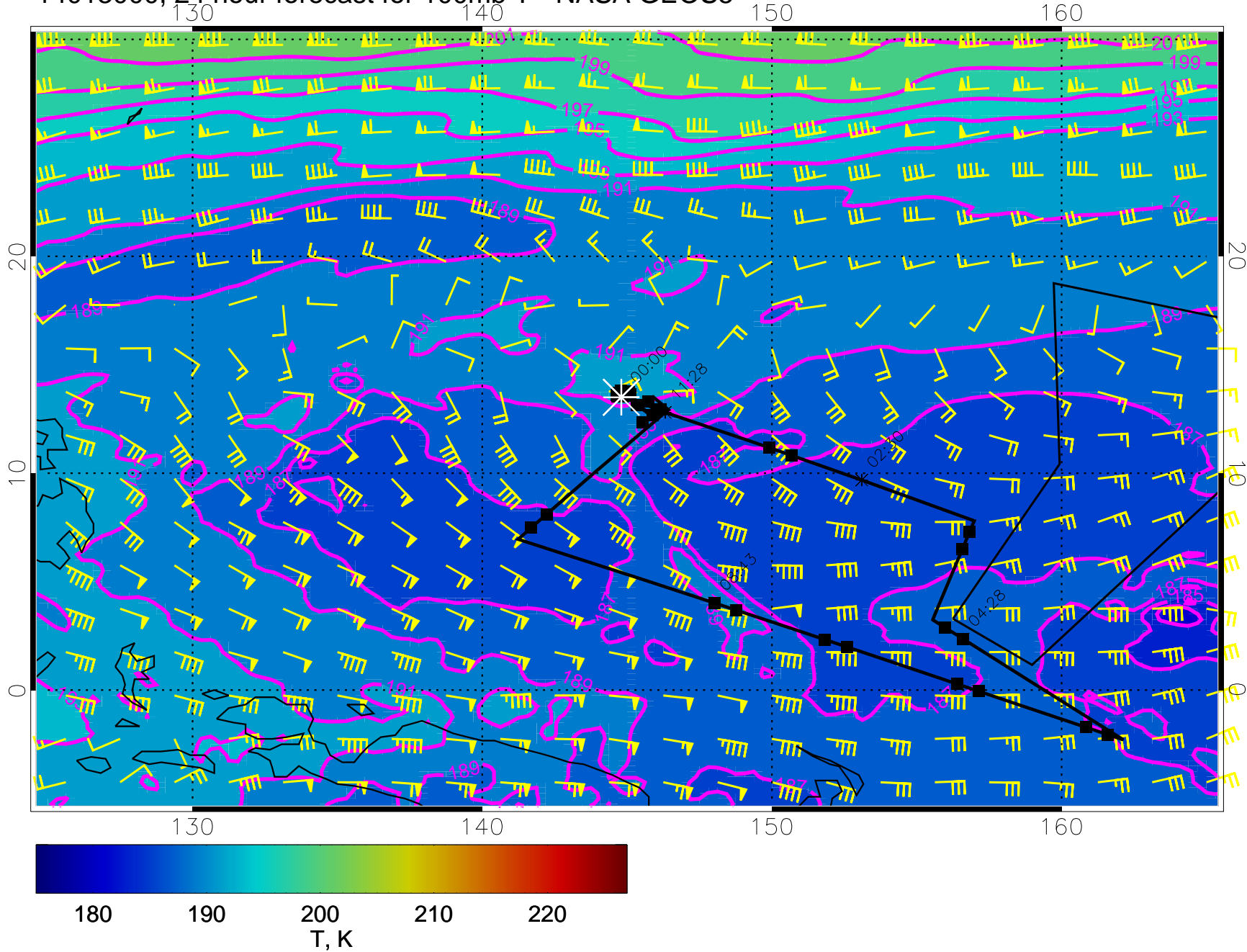
14012912, 12 hour forecast for 100mb T - NASA GEOS5



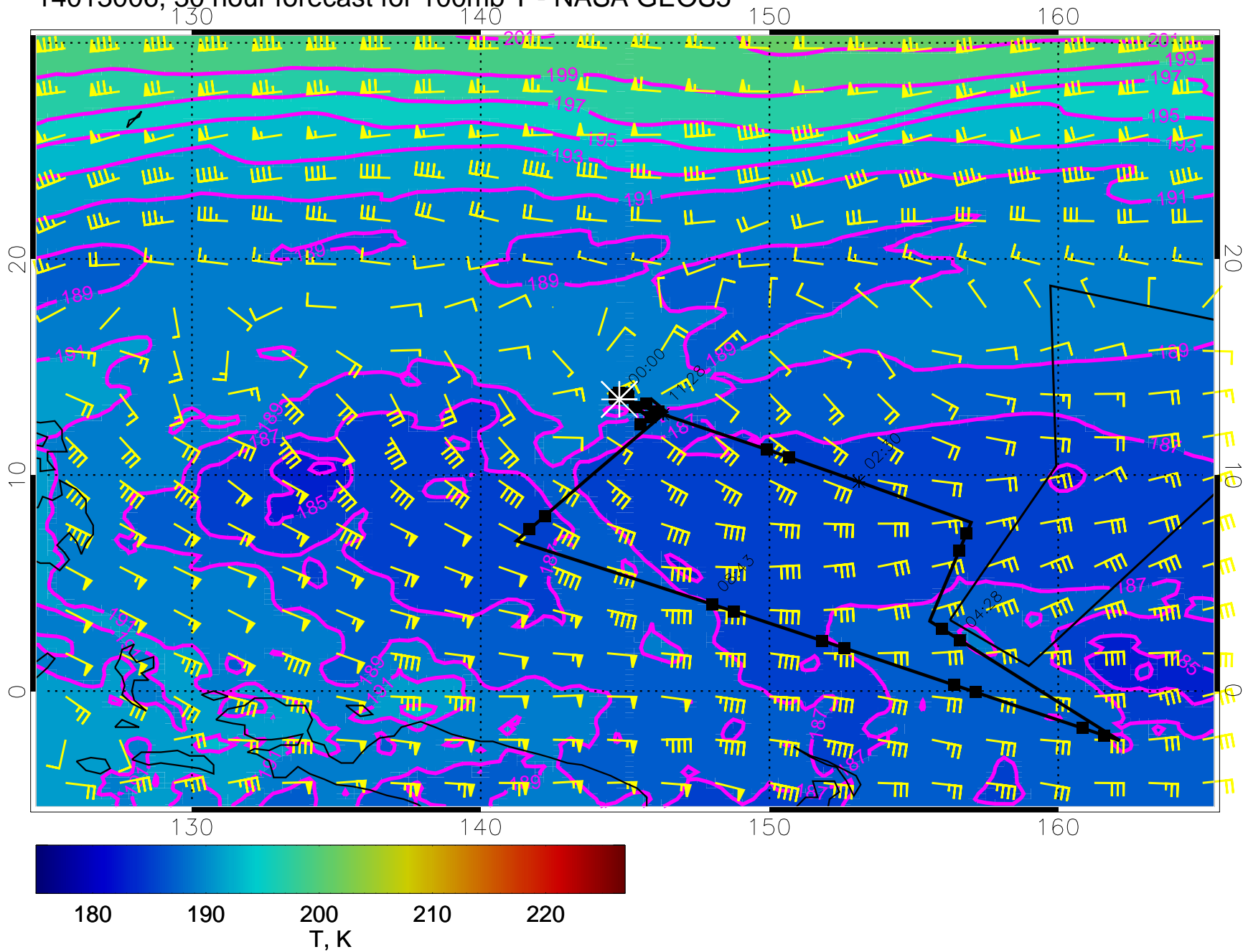
14012918, 18 hour forecast for 100mb T - NASA GEOS5



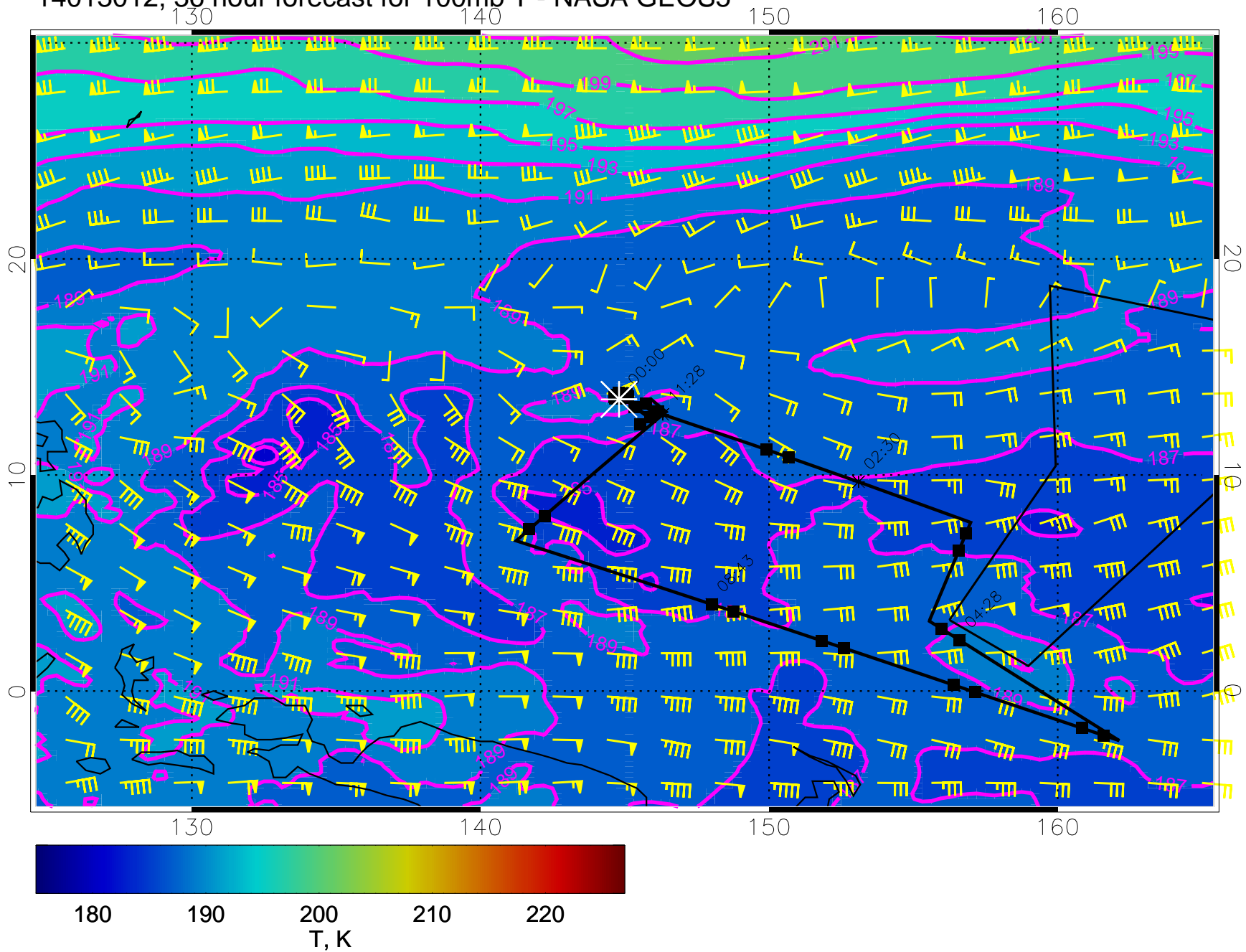
14013000, 24 hour forecast for 100mb T - NASA GEOS5



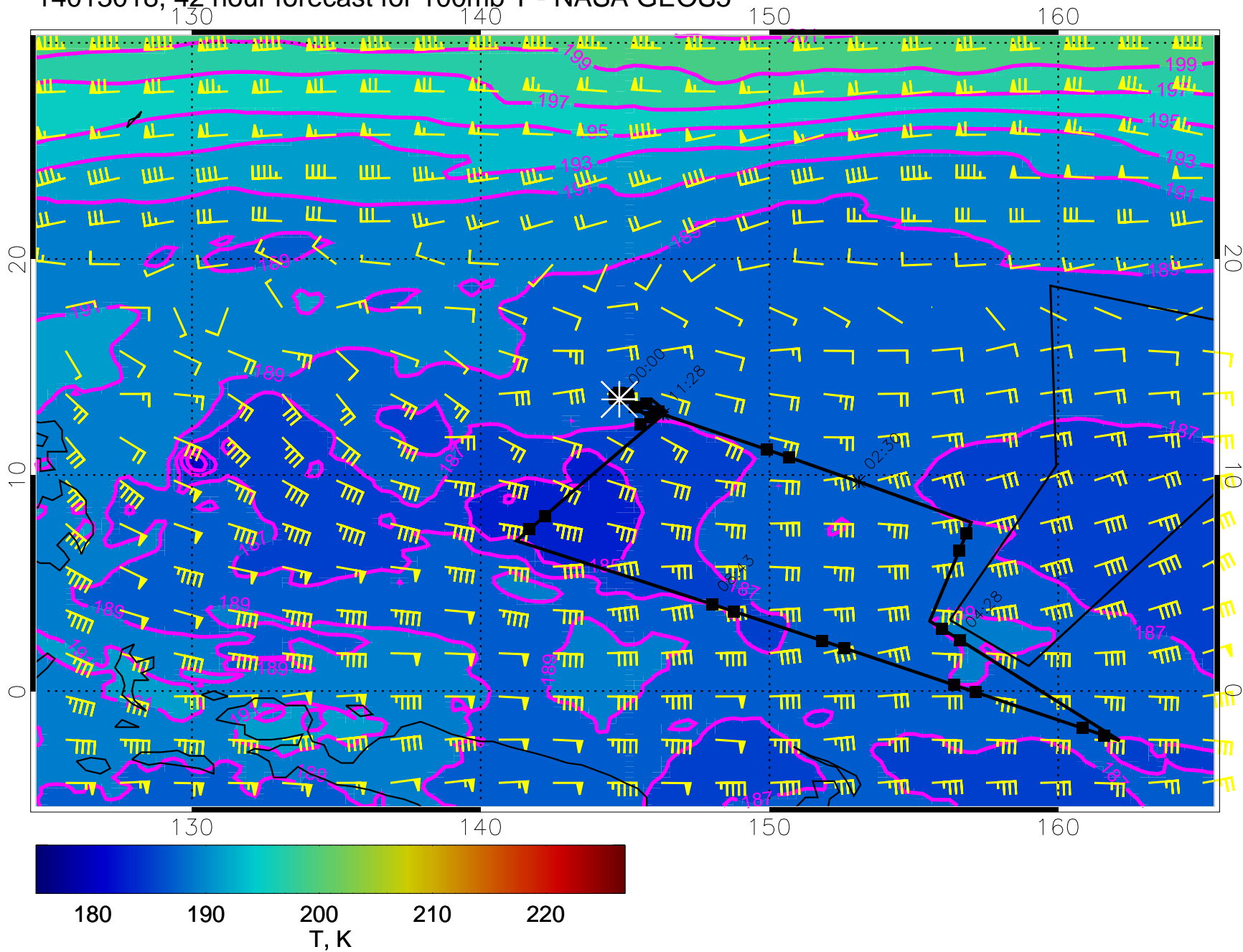
14013006, 30 hour forecast for 100mb T - NASA GEOS5



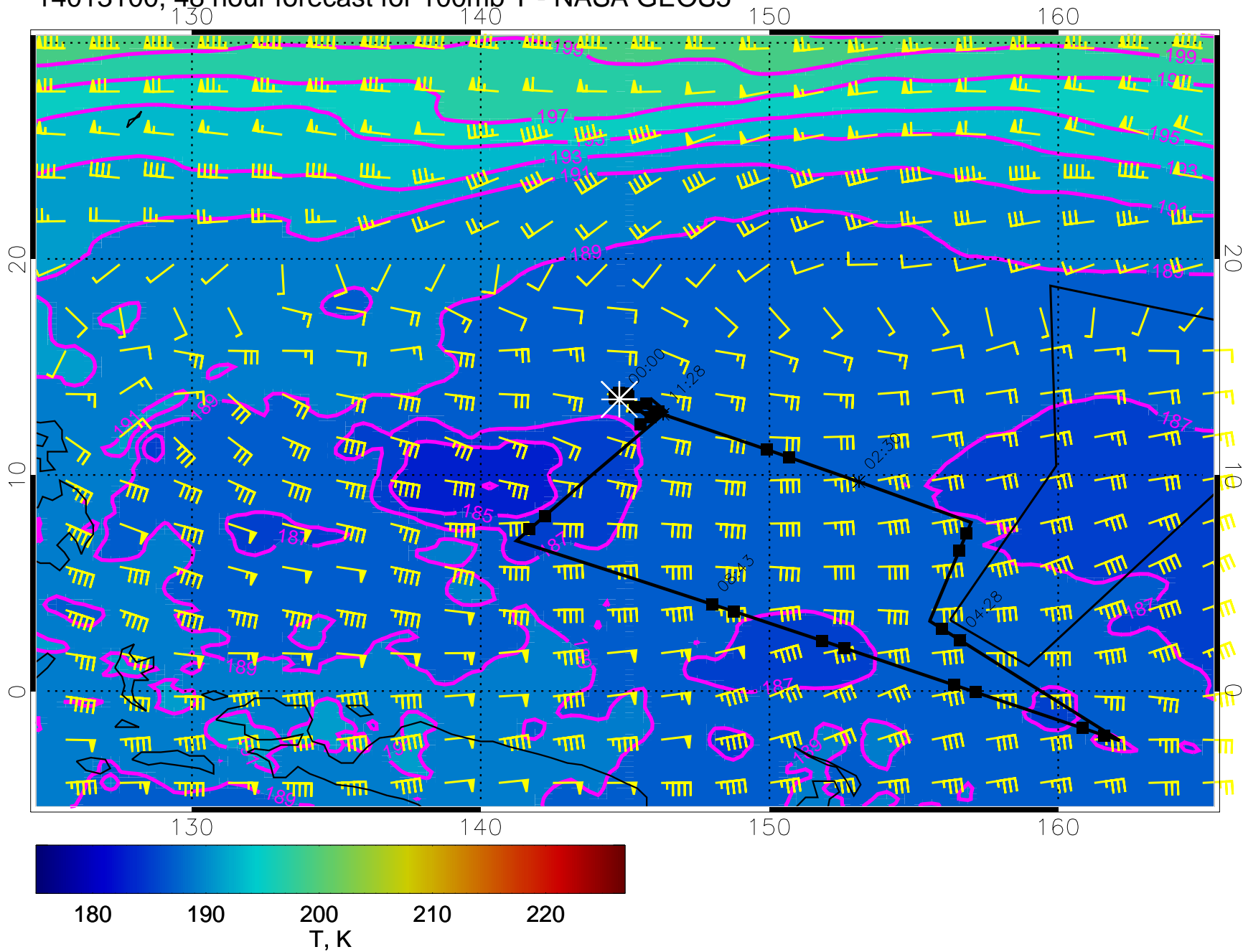
14013012, 36 hour forecast for 100mb T - NASA GEOS5



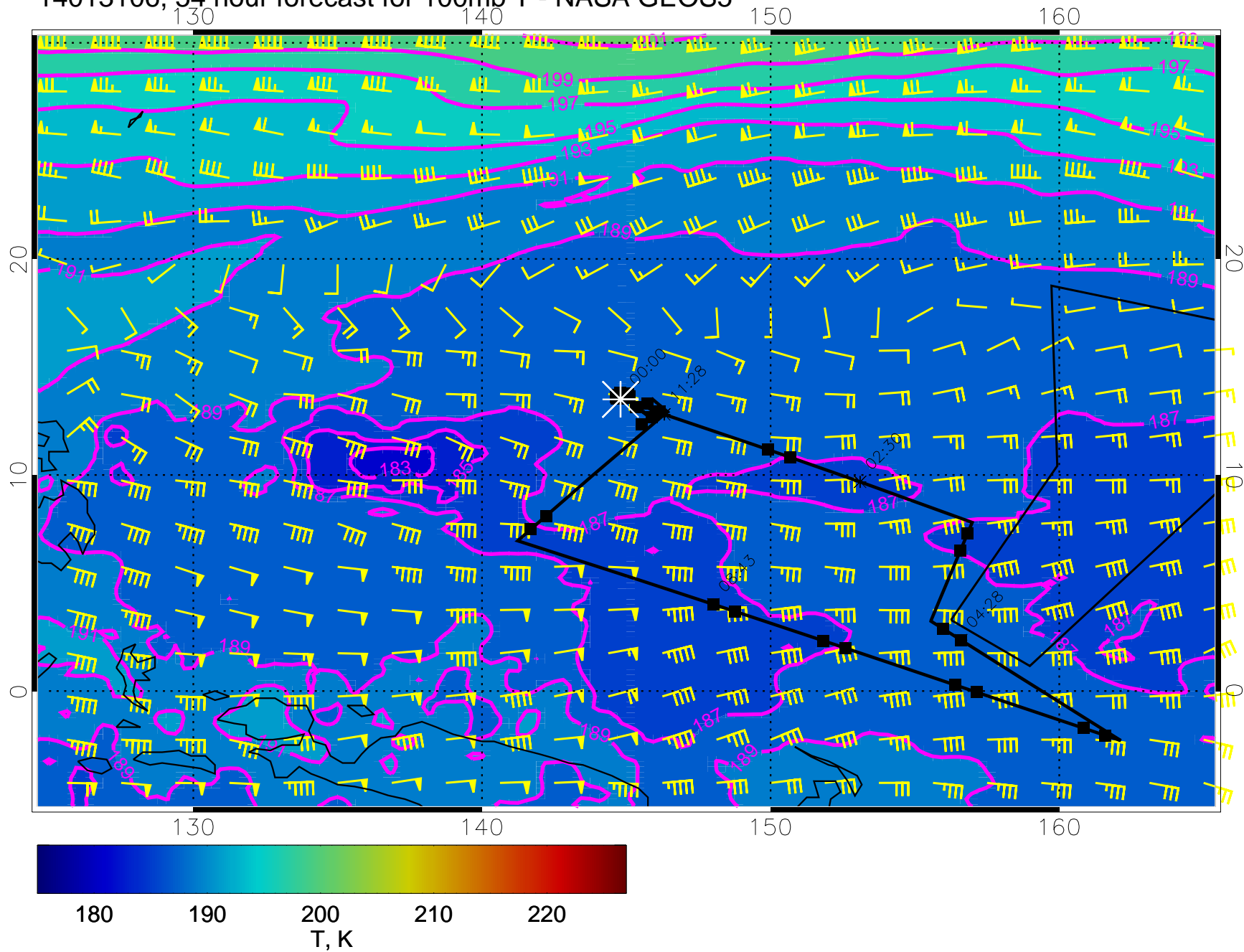
14013018, 42 hour forecast for 100mb T - NASA GEOS5



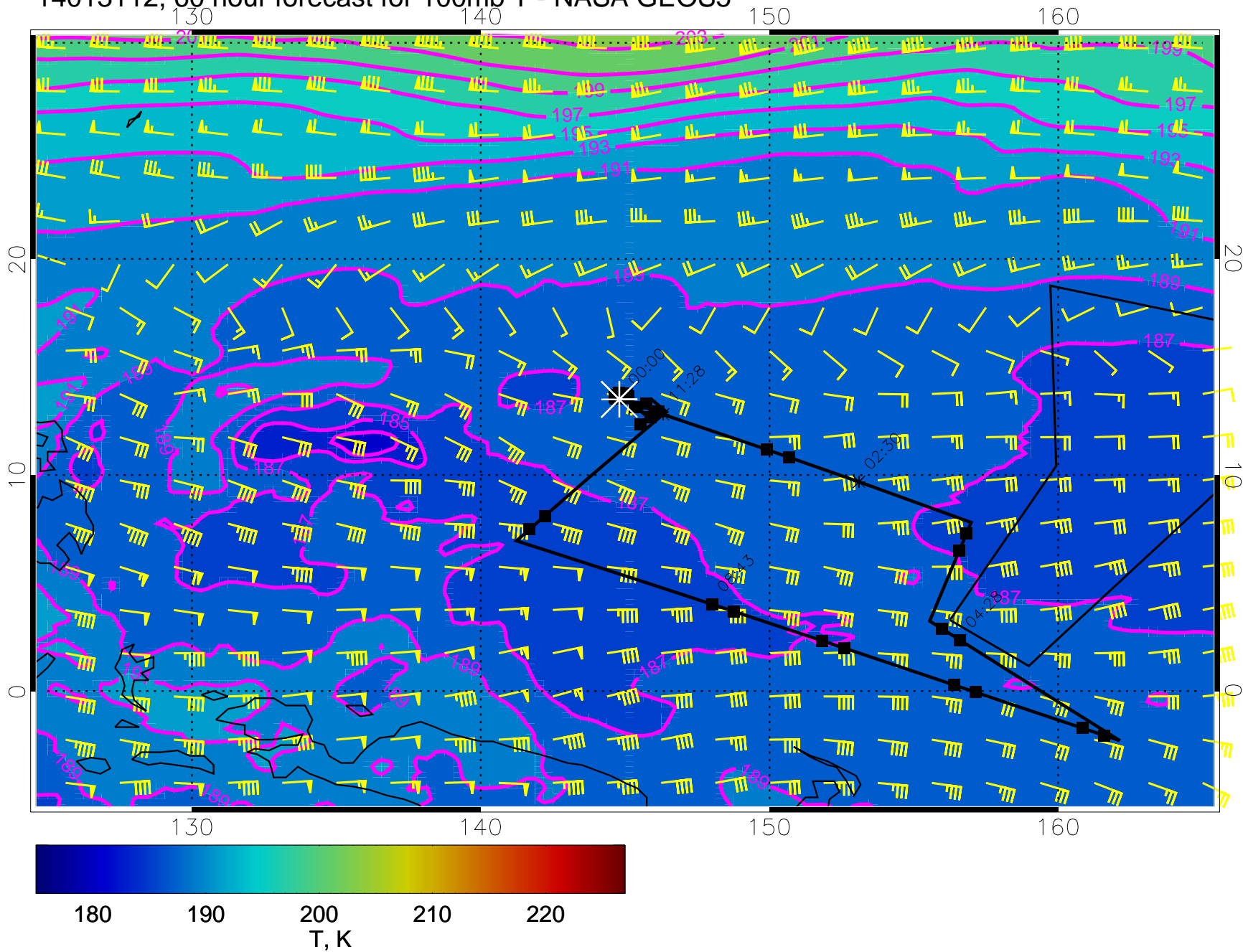
14013100, 48 hour forecast for 100mb T - NASA GEOS5



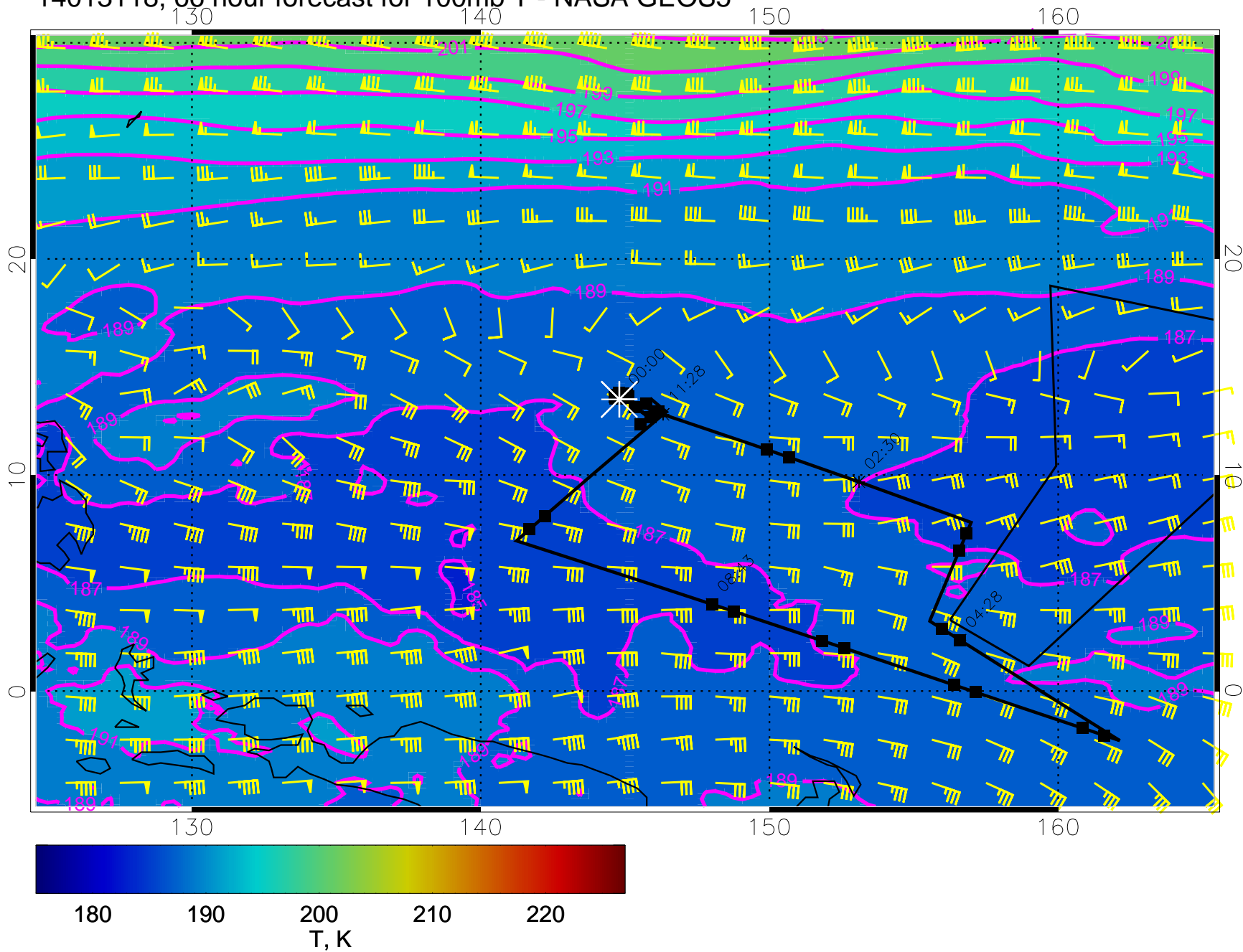
14013106, 54 hour forecast for 100mb T - NASA GEOS5



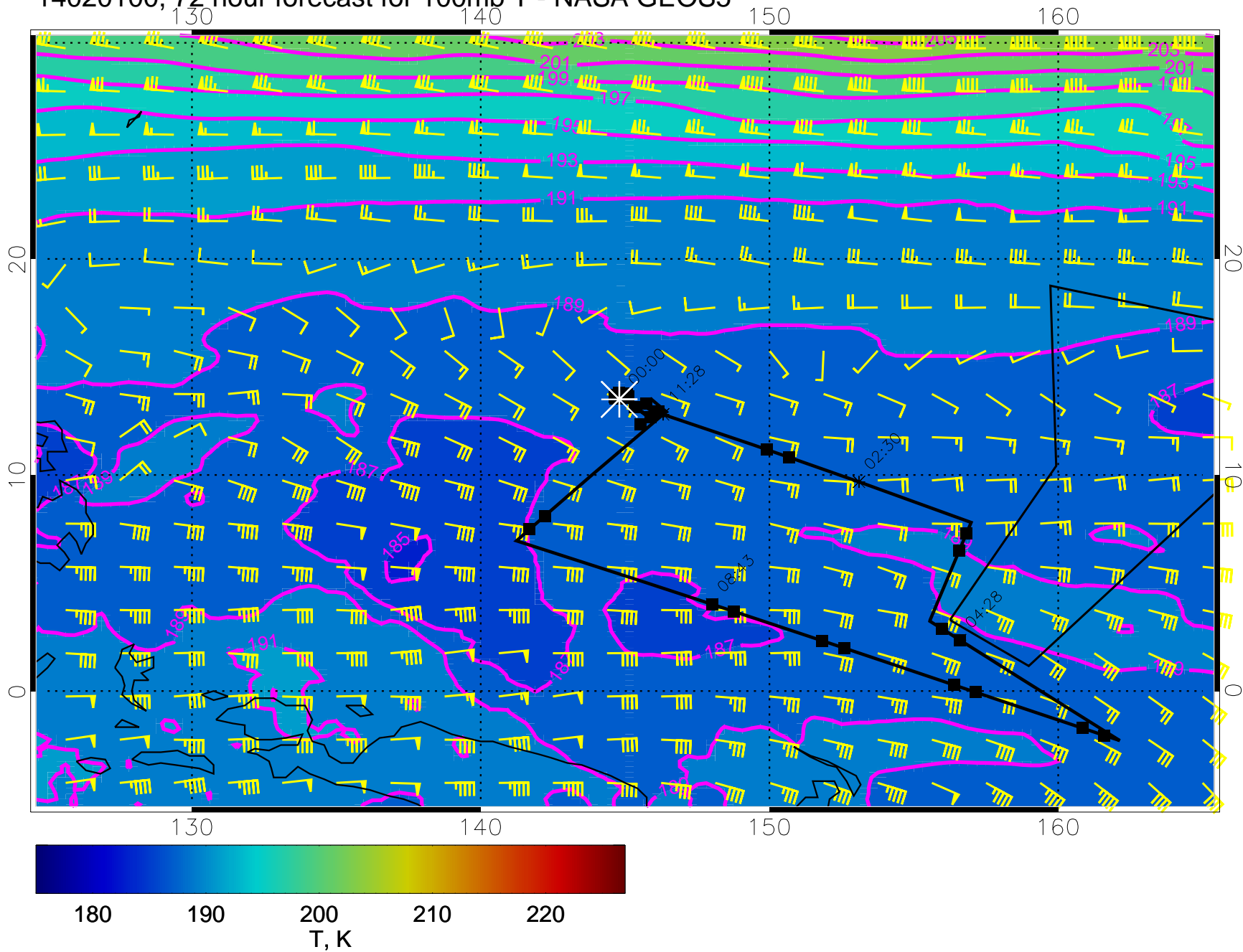
14013112, 60 hour forecast for 100mb T - NASA GEOS5



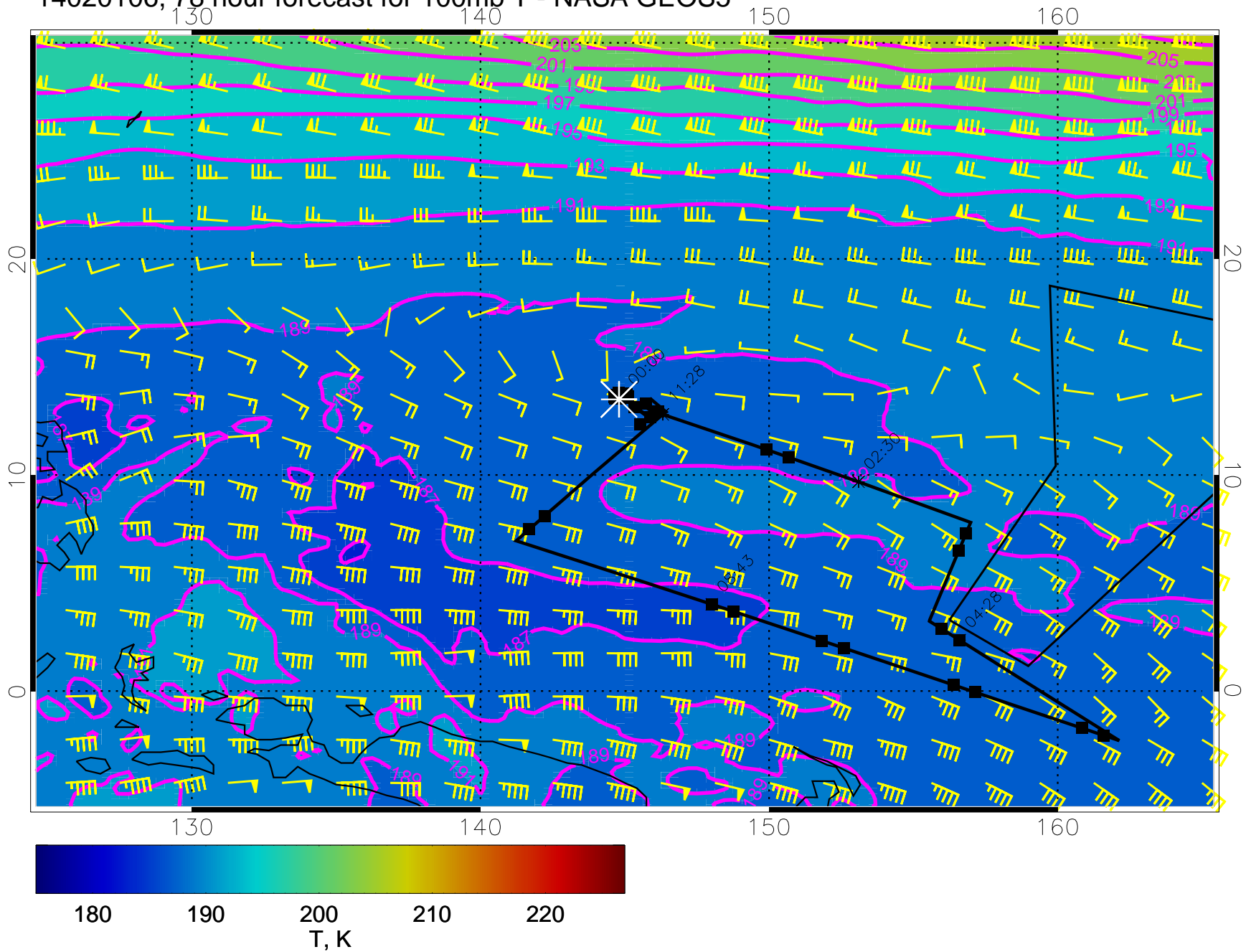
14013118, 66 hour forecast for 100mb T - NASA GEOS5



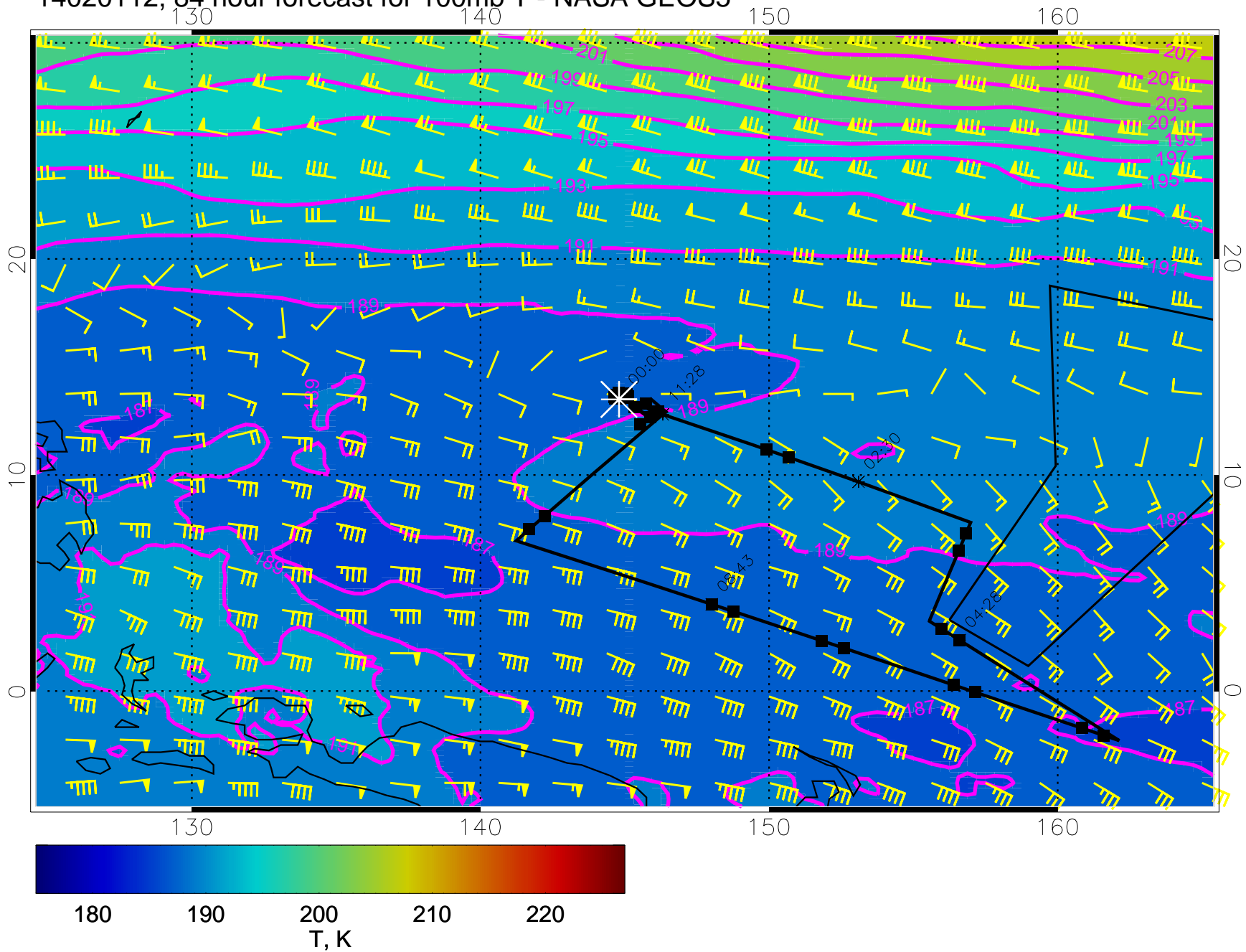
14020100, 72 hour forecast for 100mb T - NASA GEOS5



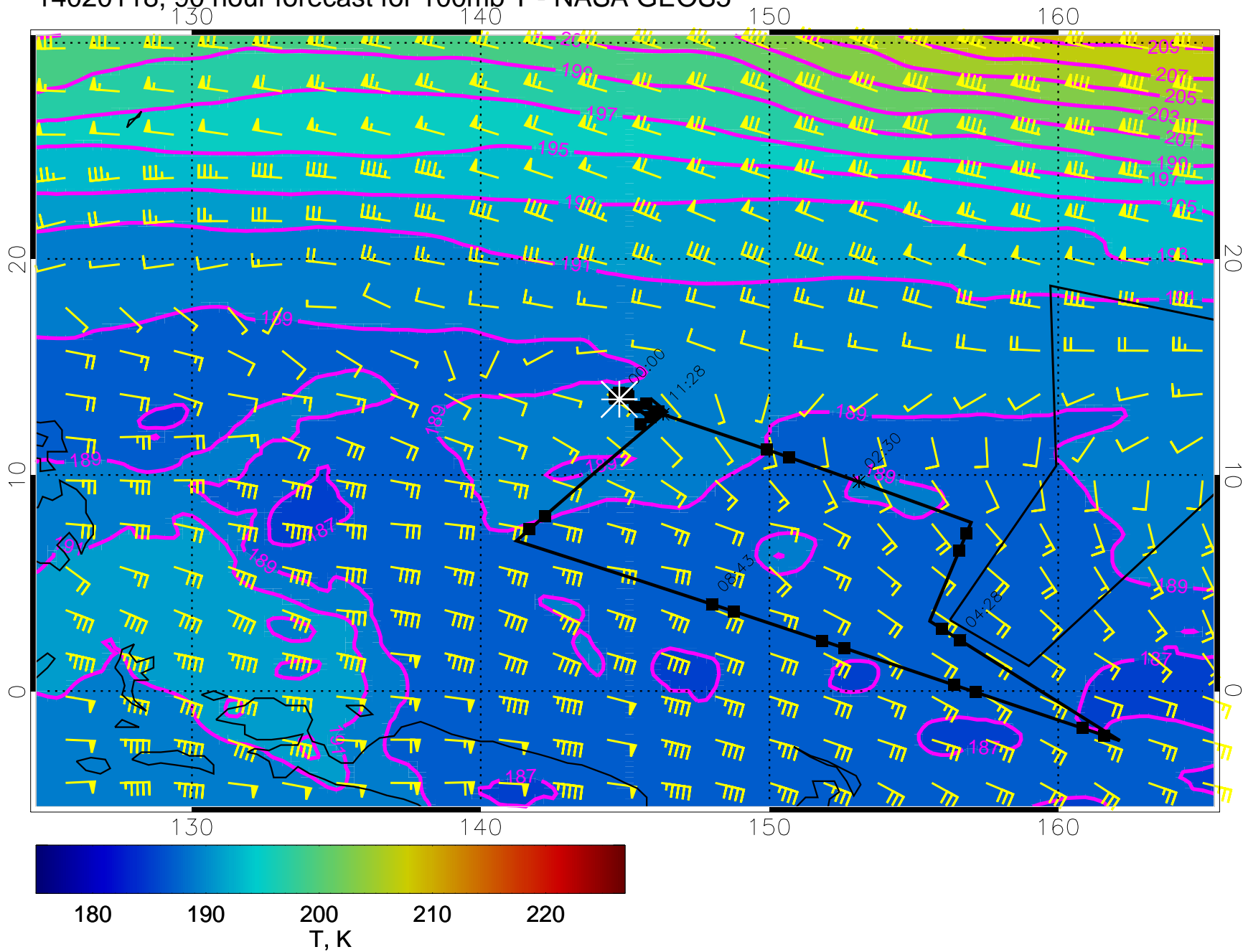
14020106, 78 hour forecast for 100mb T - NASA GEOS5



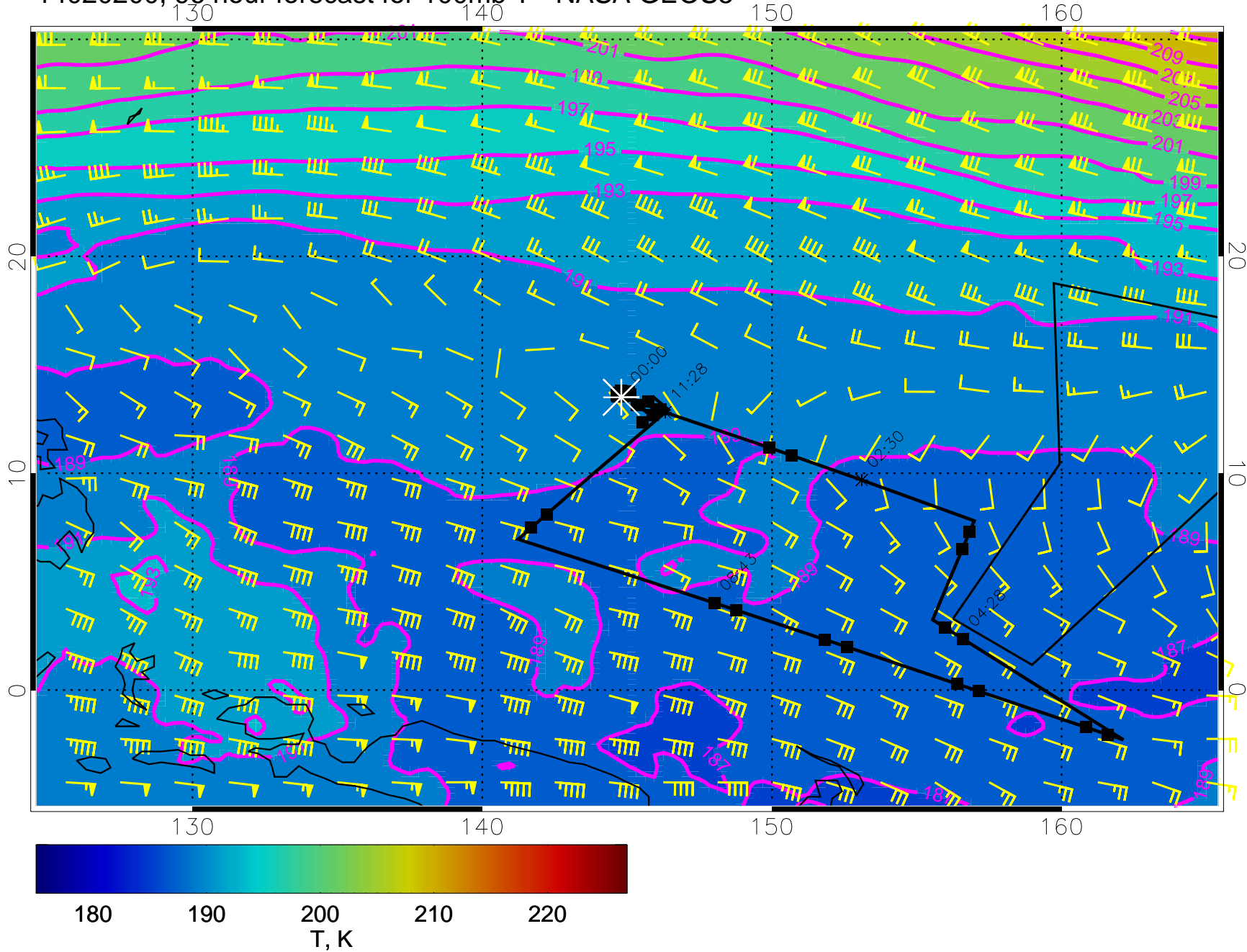
14020112, 84 hour forecast for 100mb T - NASA GEOS5



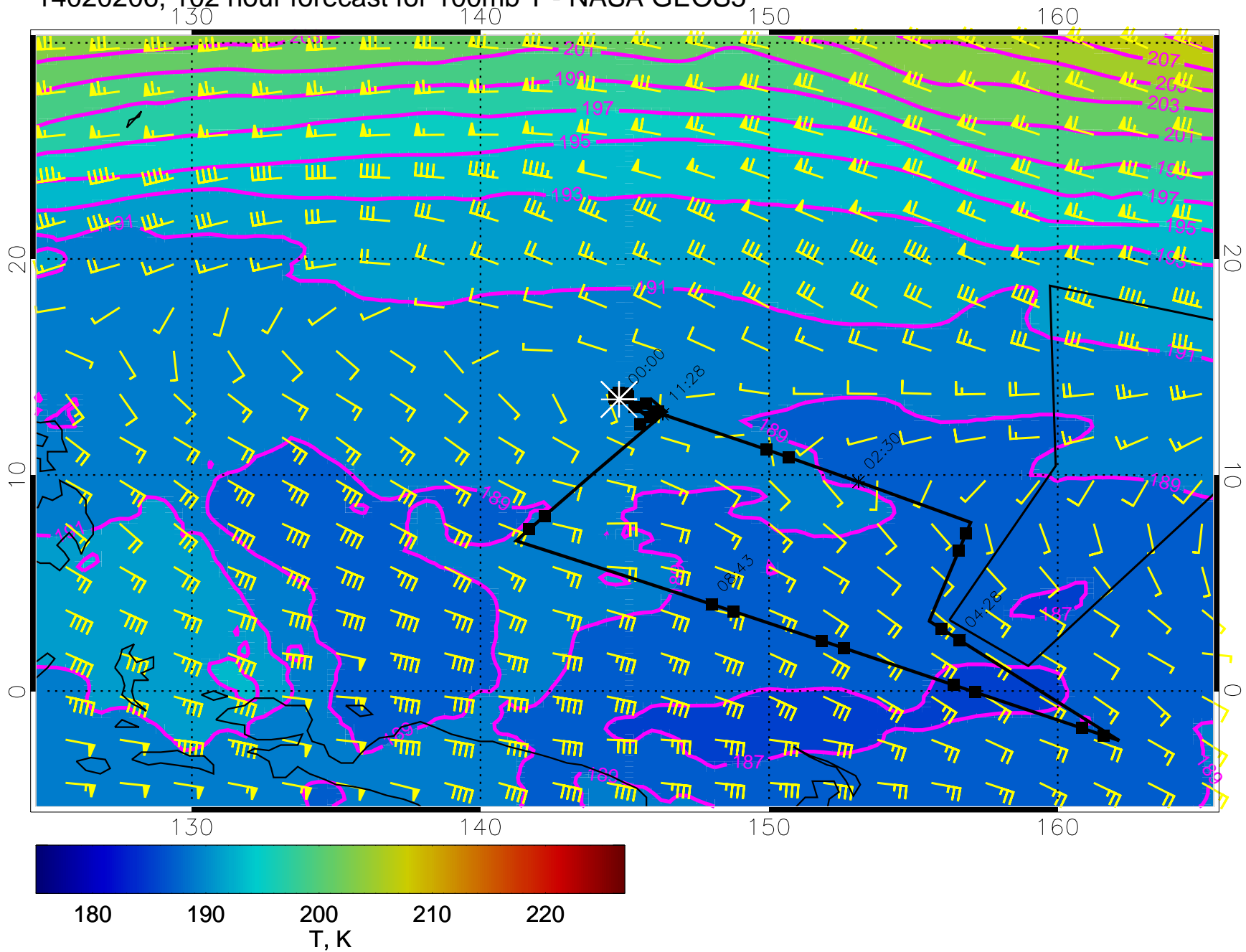
14020118, 90 hour forecast for 100mb T - NASA GEOS5



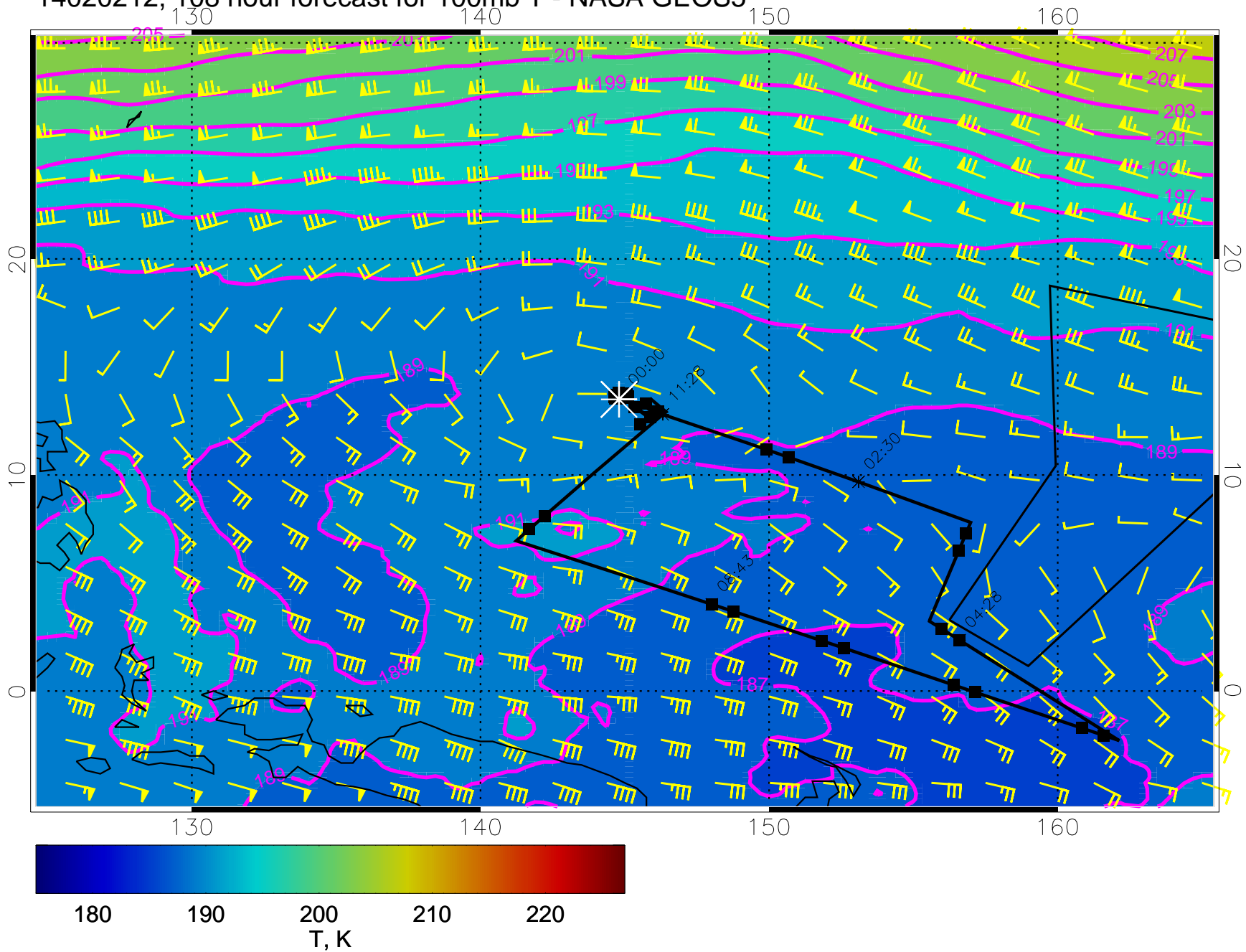
14020200, 96 hour forecast for 100mb T - NASA GEOS5



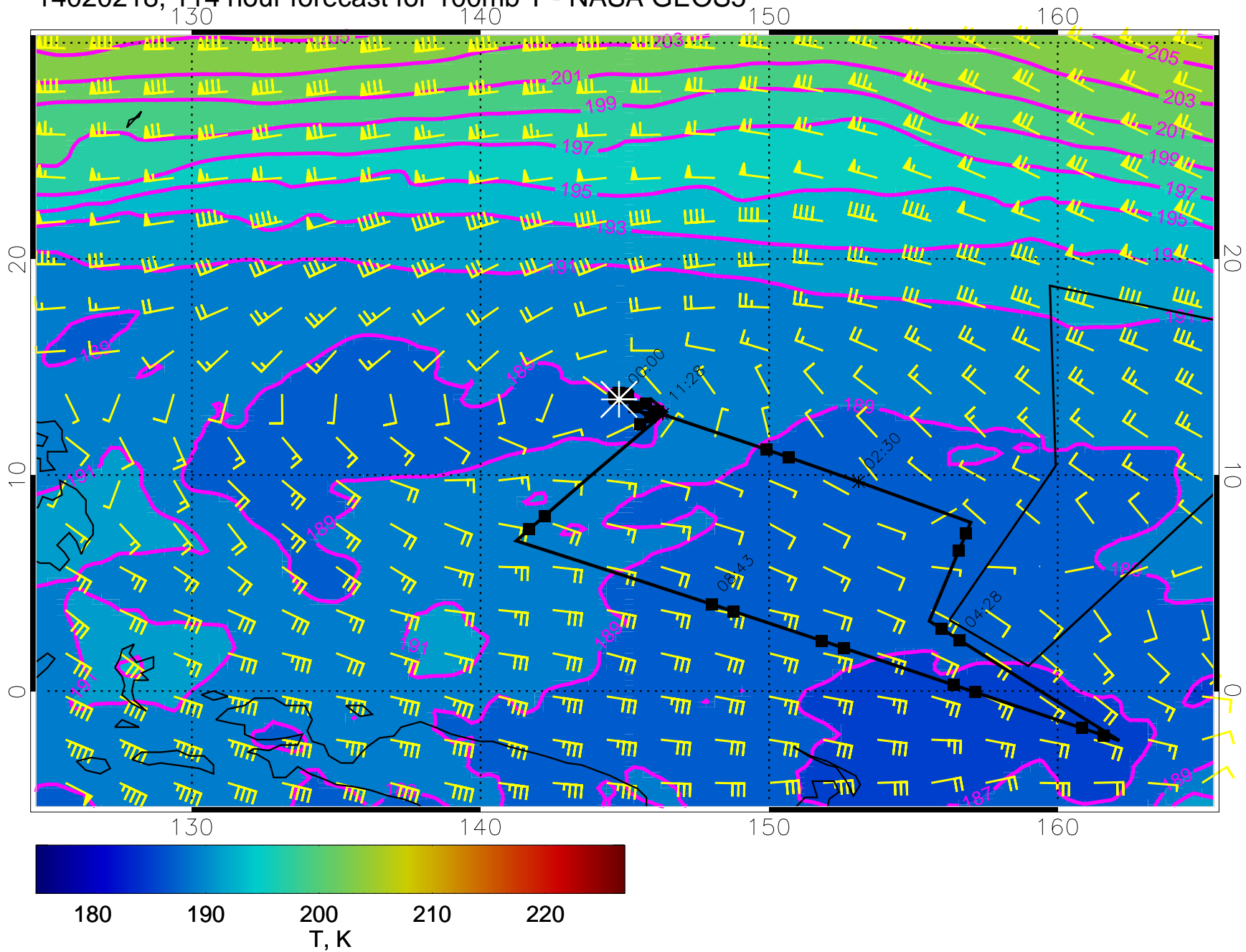
14020206, 102 hour forecast for 100mb T - NASA GEOS5



14020212, 108 hour forecast for 100mb T - NASA GEOS5



14020218, 114 hour forecast for 100mb T - NASA GEOS5



14020300, 120 hour forecast for 100mb T - NASA GEOS5

