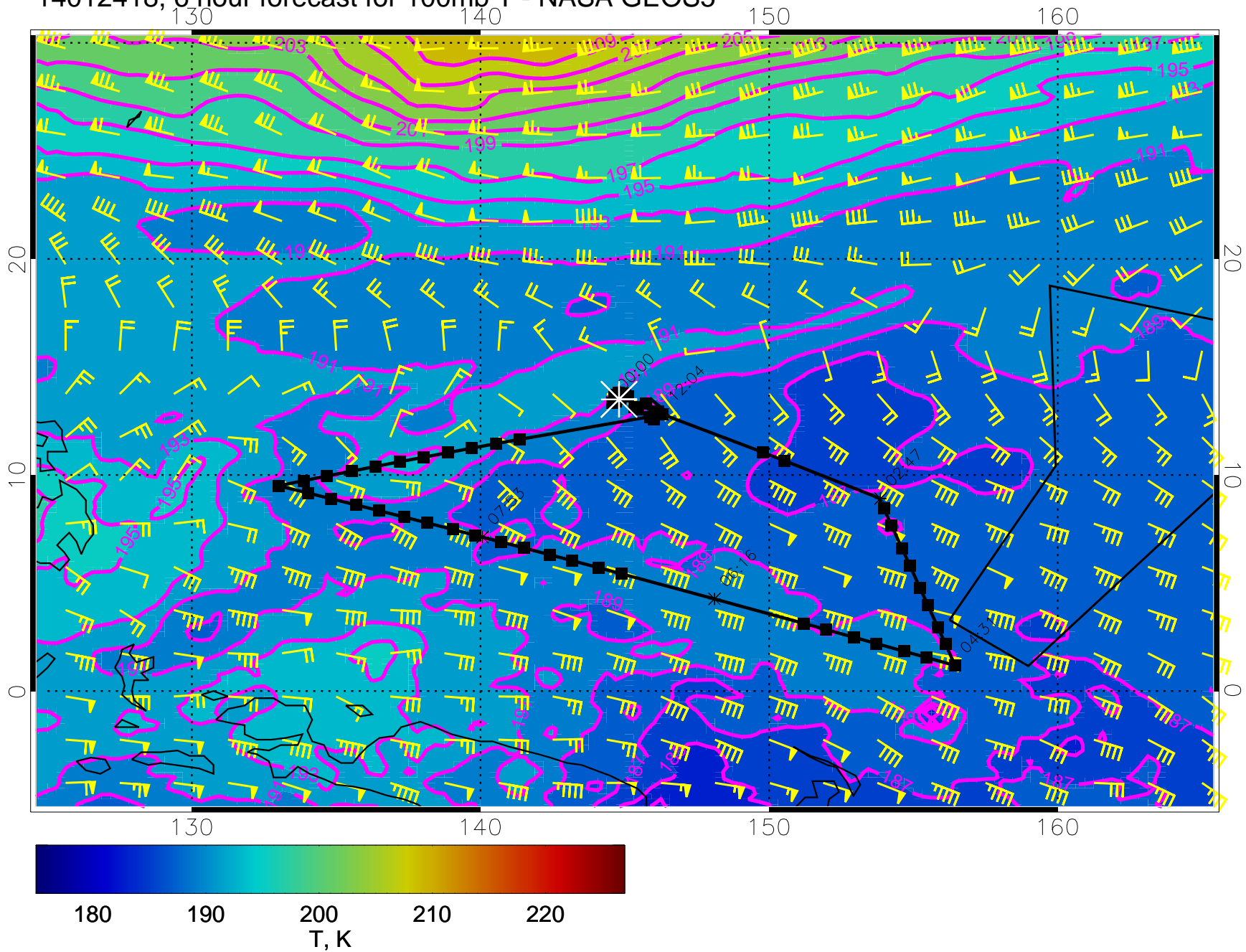
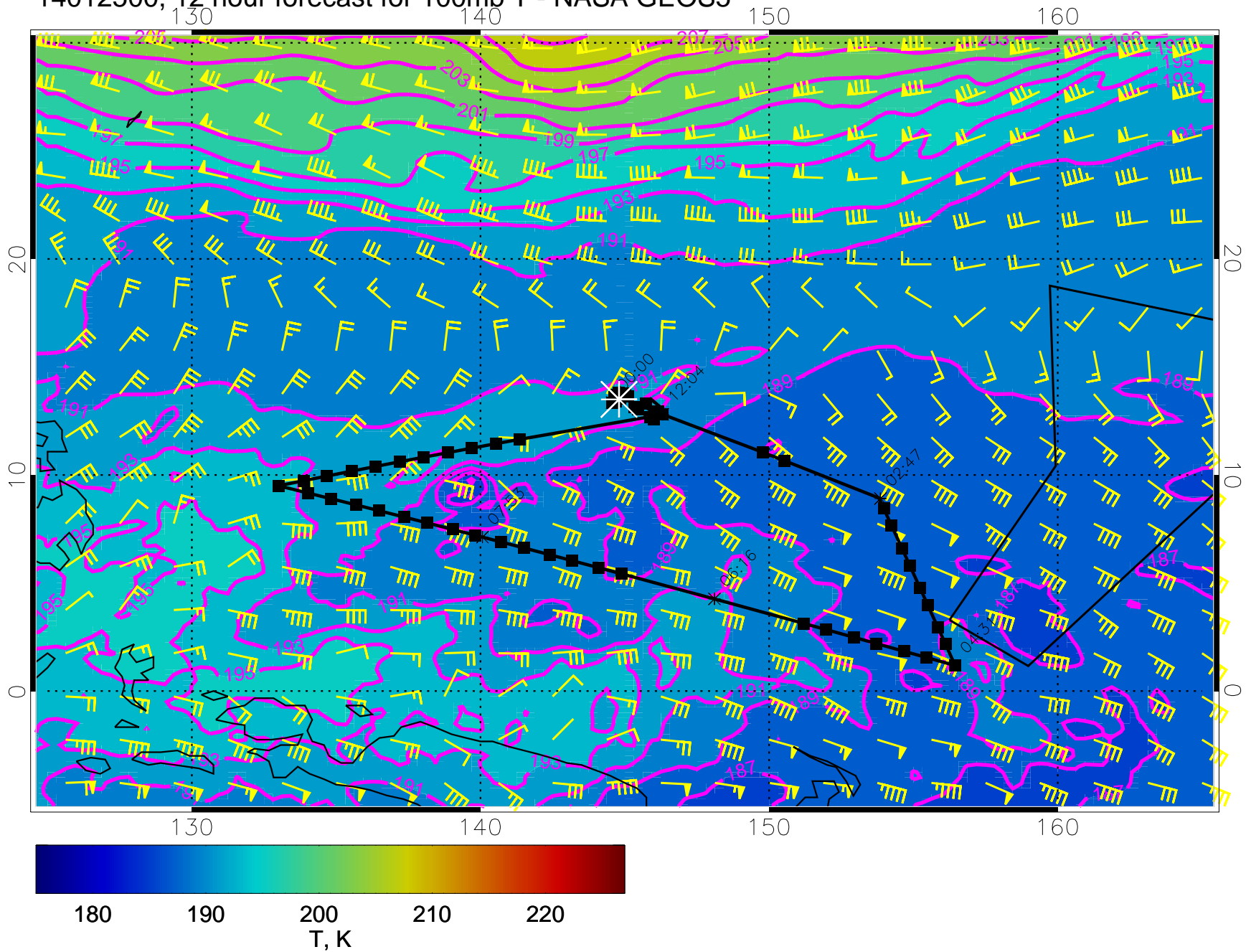


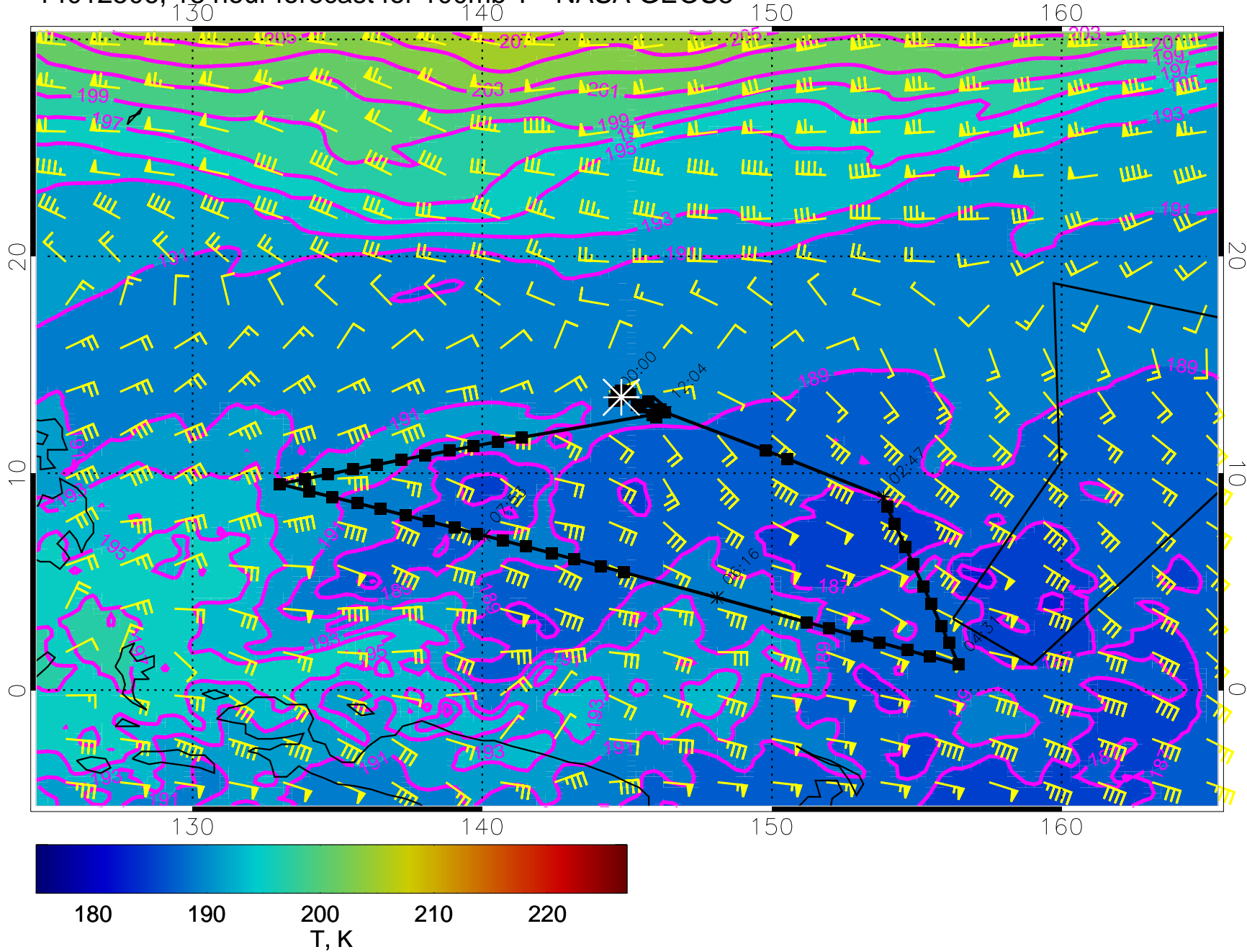
14012418, 6 hour forecast for 100mb T - NASA GEOS5



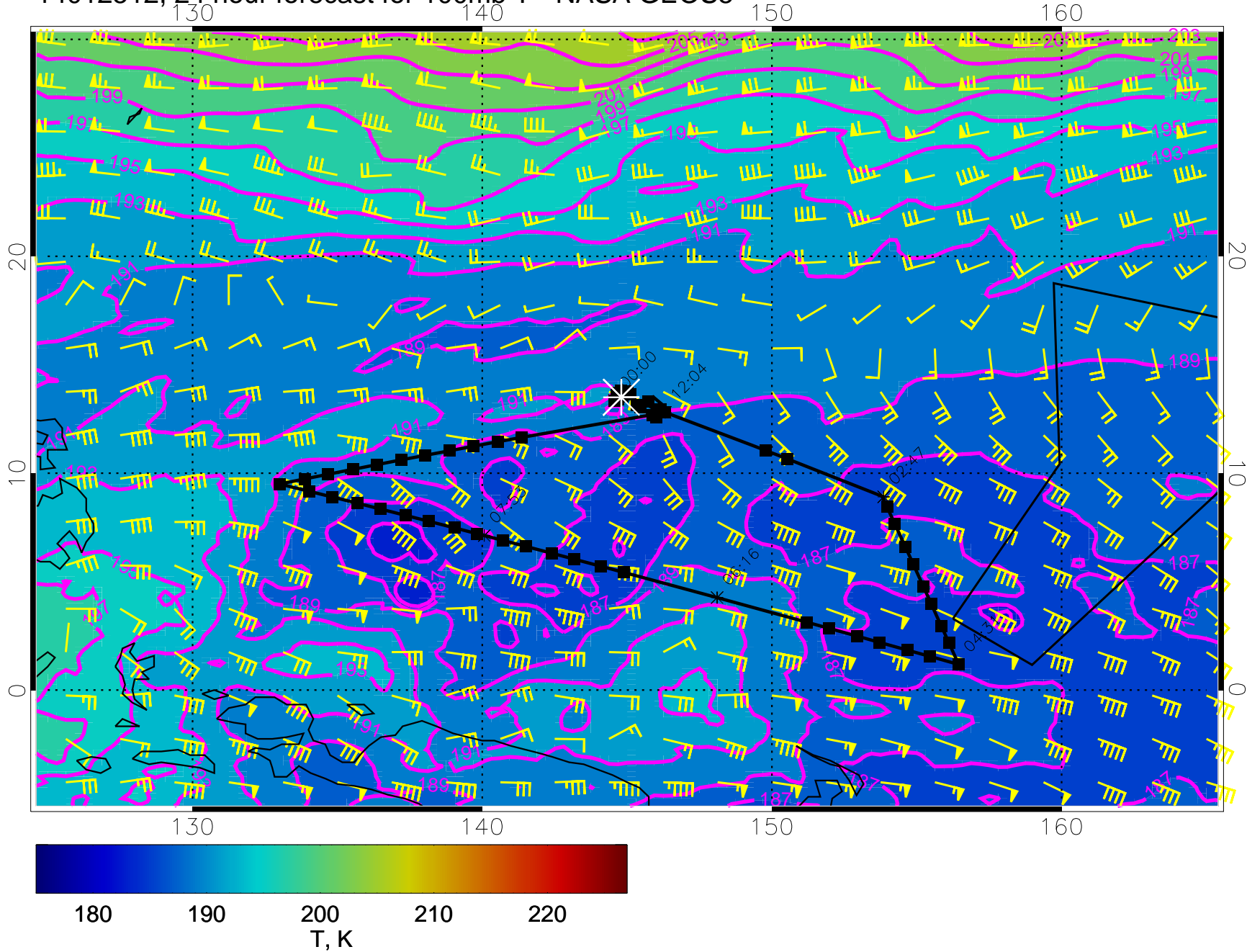
14012500, 12 hour forecast for 100mb T - NASA GEOS5



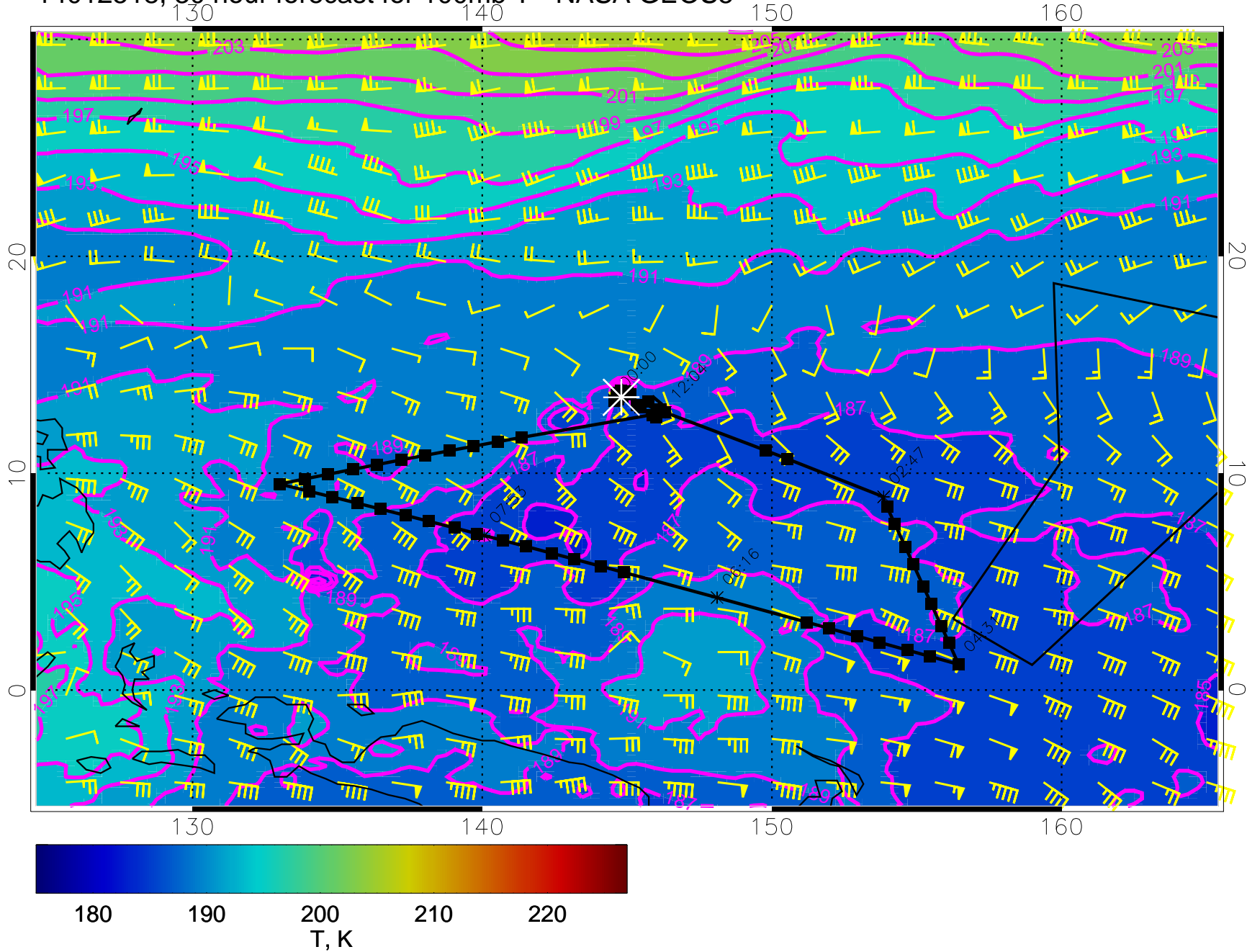
14012506, 18 hour forecast for 100mb T - NASA GEOS5



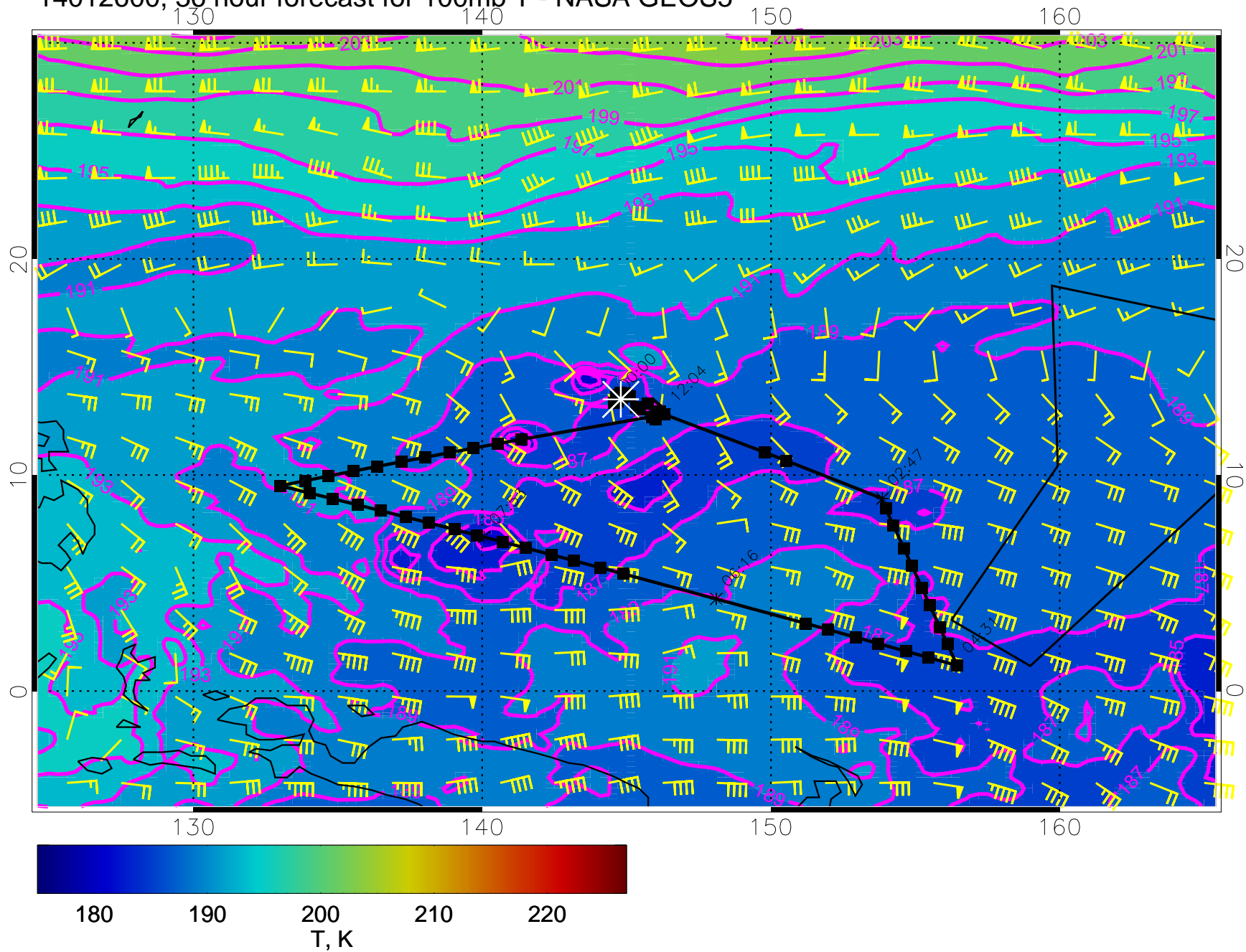
14012512, 24 hour forecast for 100mb T - NASA GEOS5



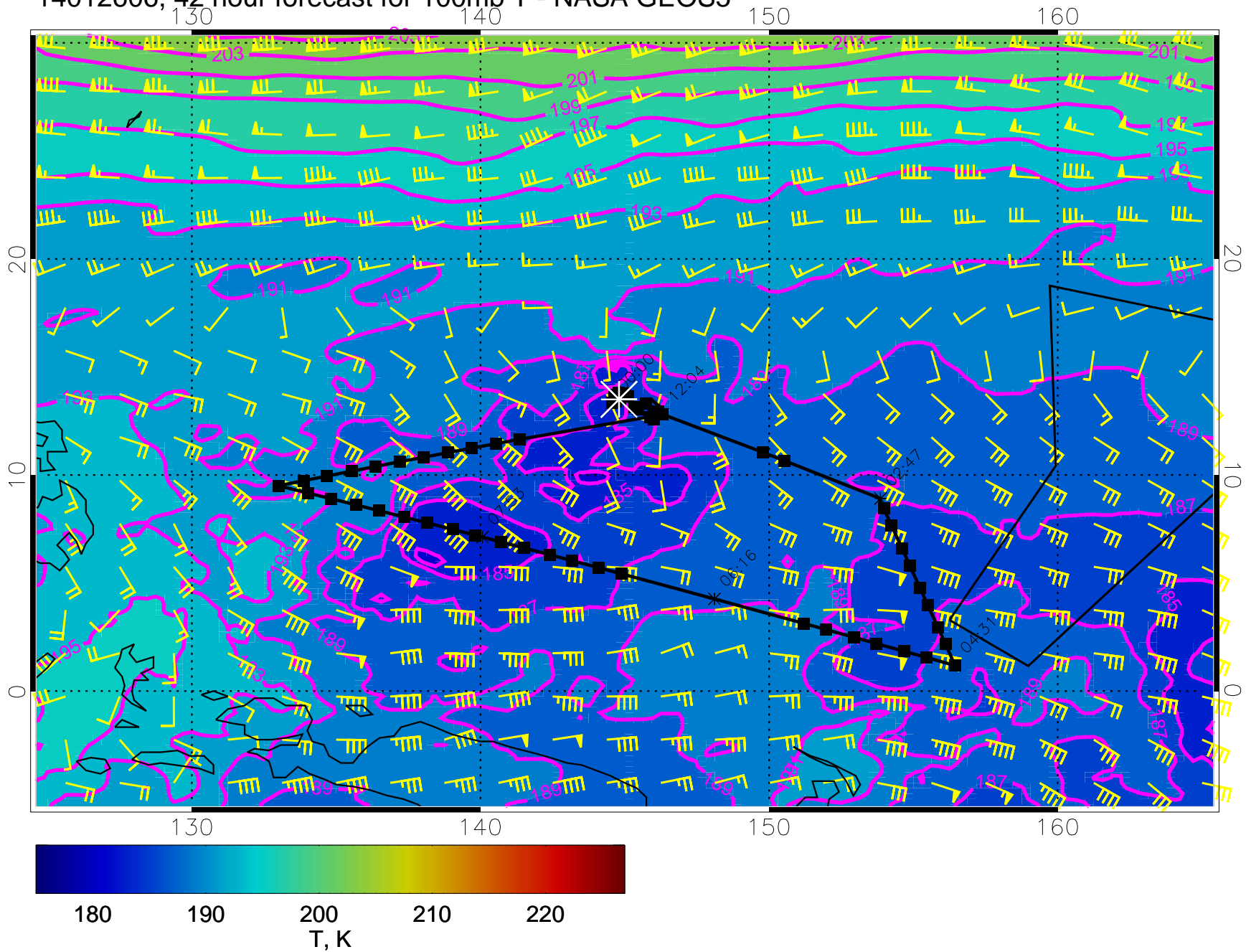
14012518, 30 hour forecast for 100mb T - NASA GEOS5



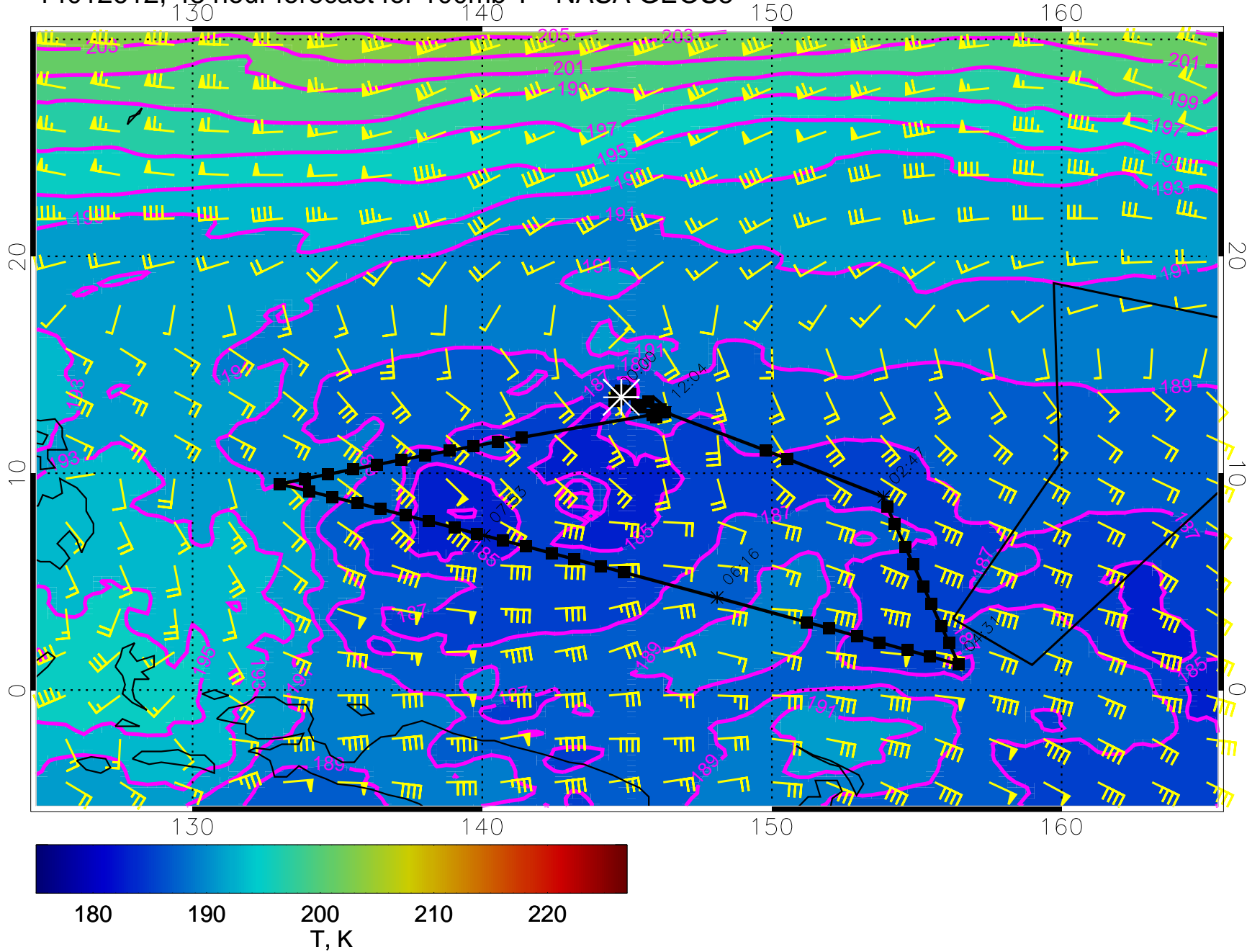
14012600, 36 hour forecast for 100mb T - NASA GEOS5



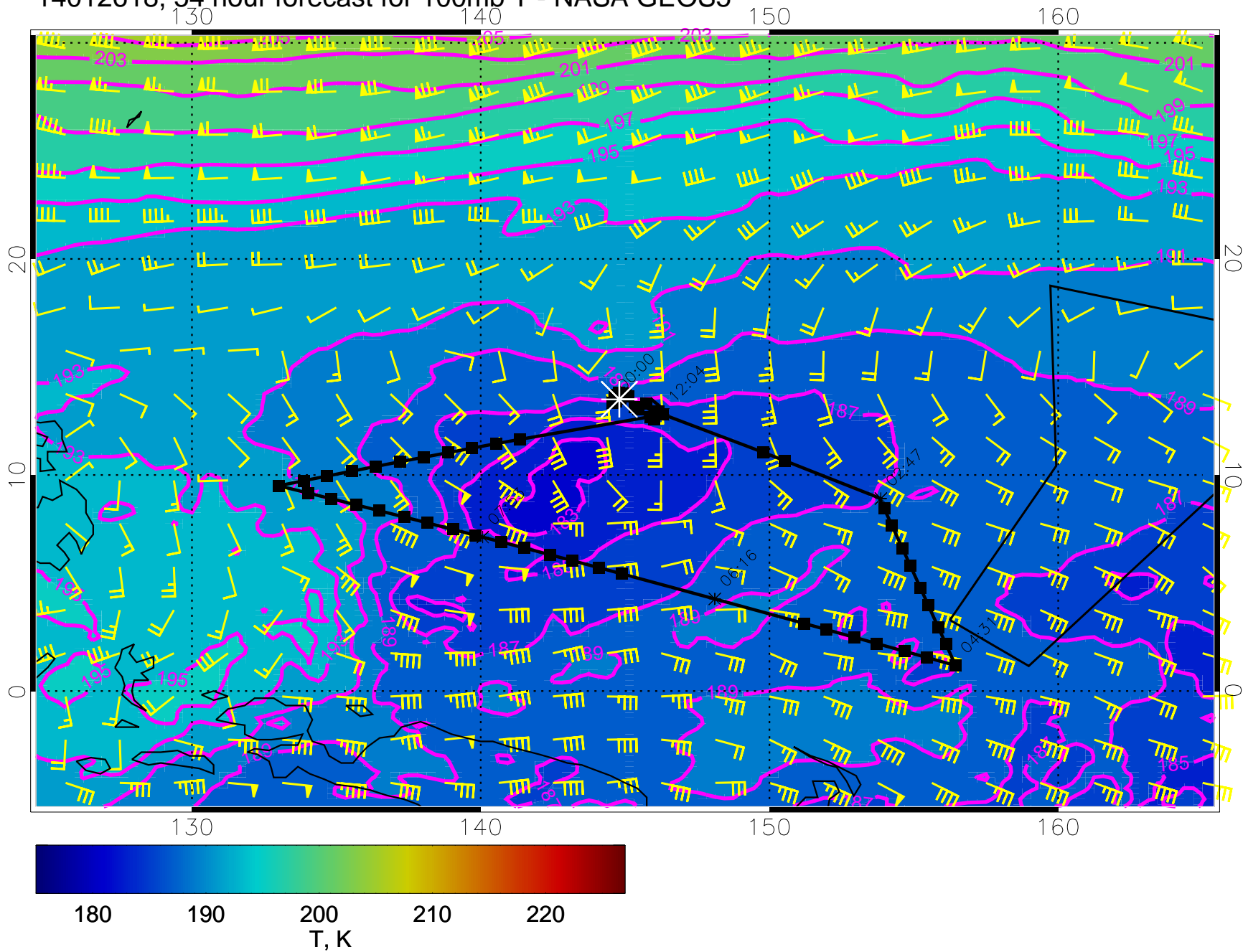
14012606, 42 hour forecast for 100mb T - NASA GEOS5



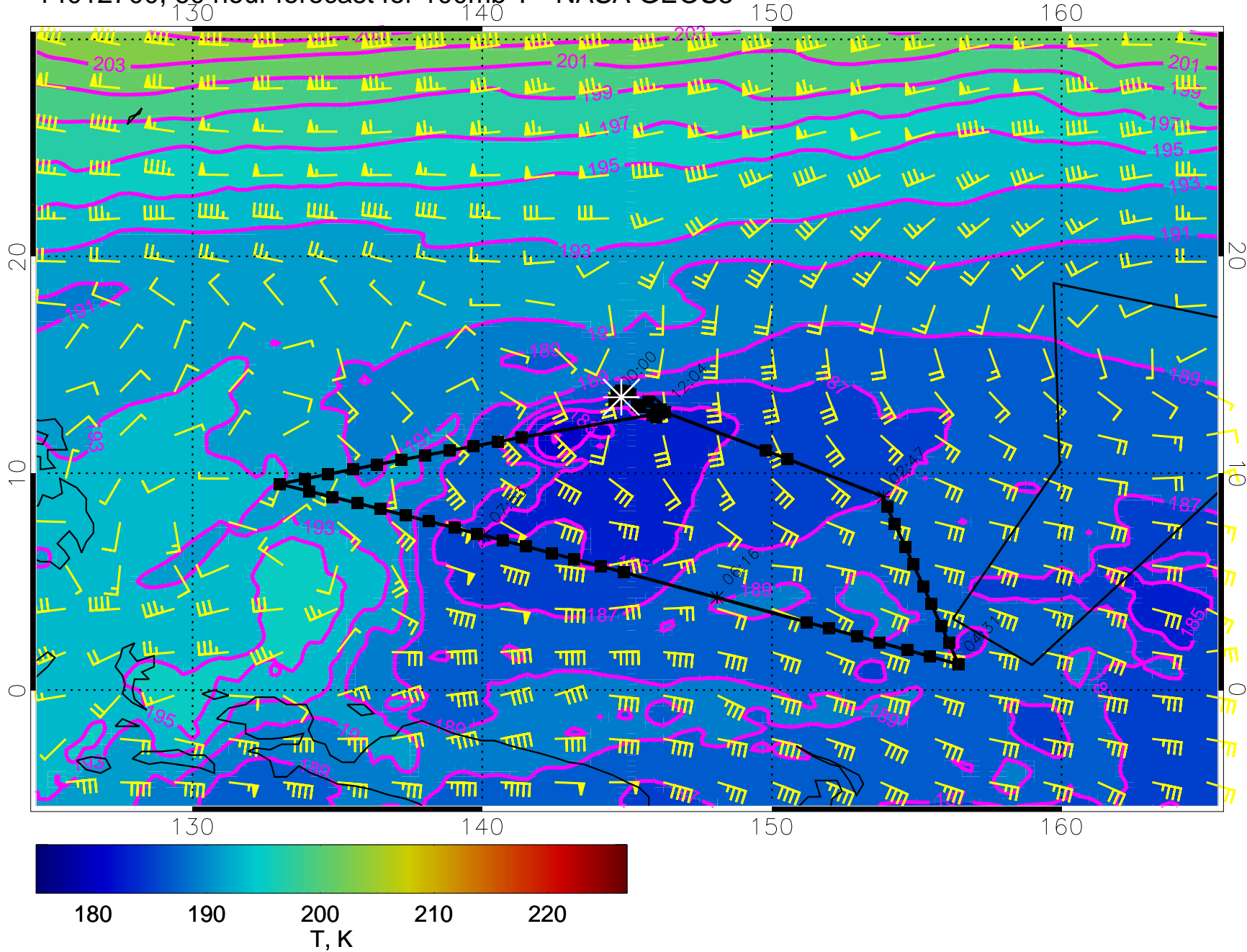
14012612, 48 hour forecast for 100mb T - NASA GEOS5



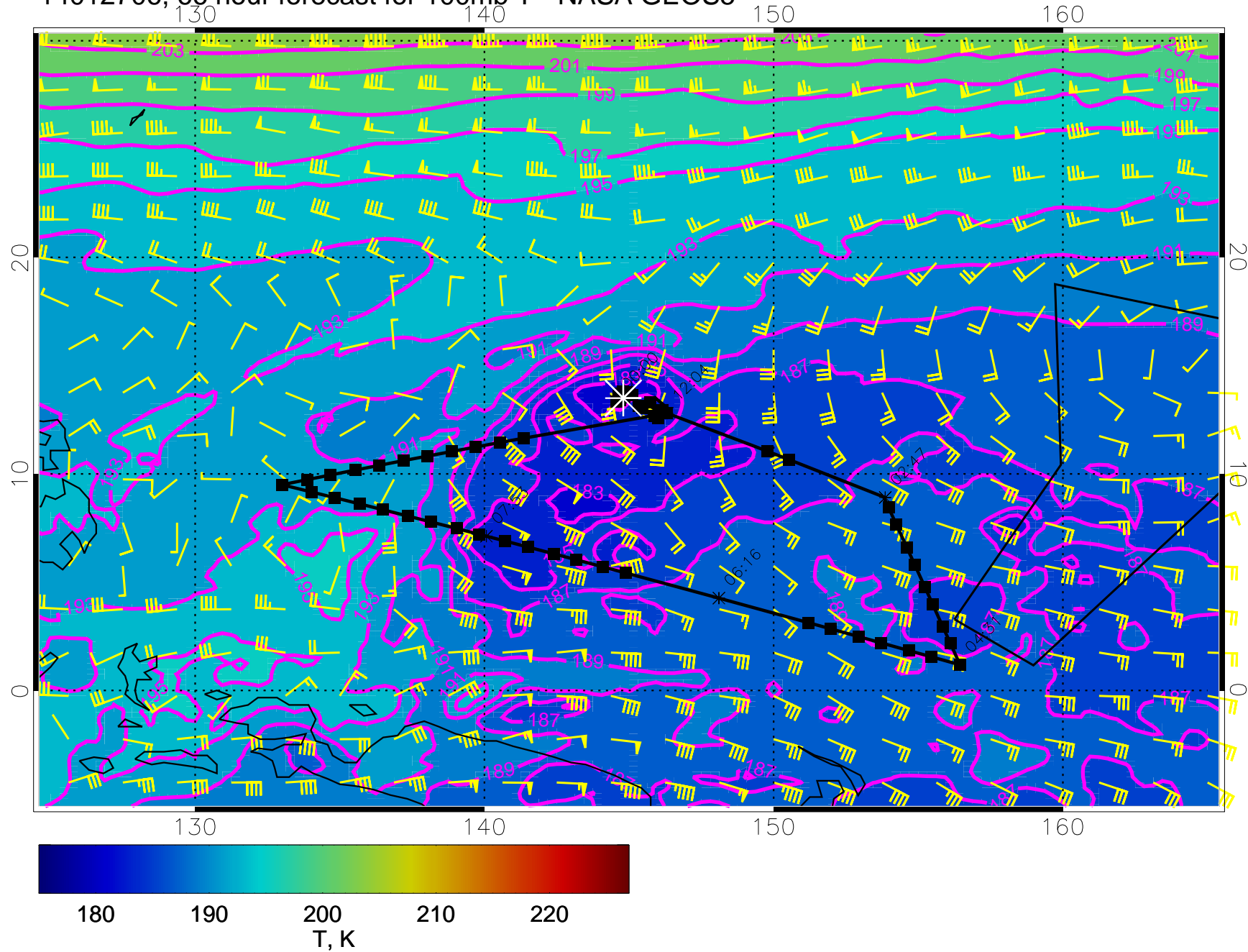
14012618, 54 hour forecast for 100mb T - NASA GEOS5



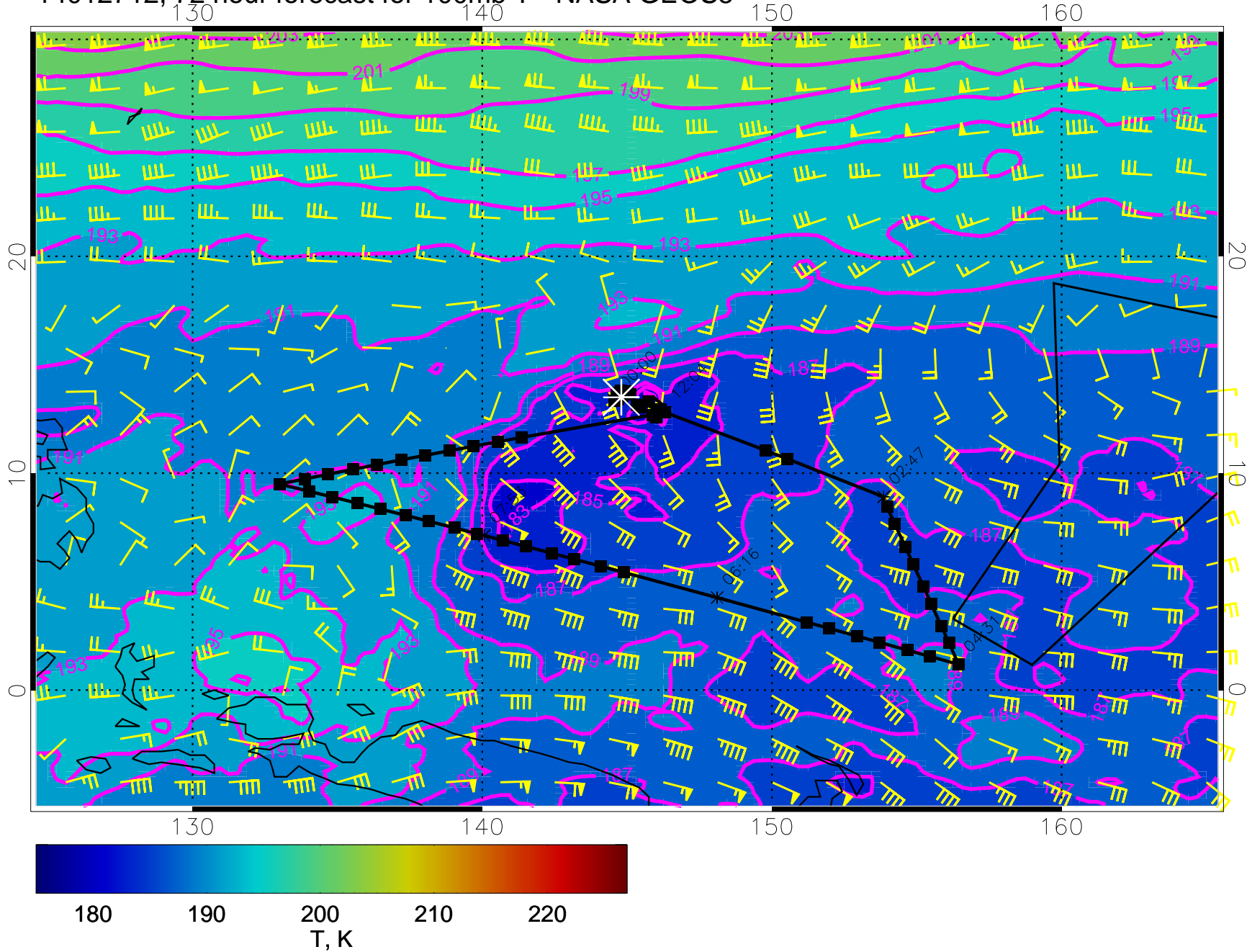
14012700, 60 hour forecast for 100mb T - NASA GEOS5



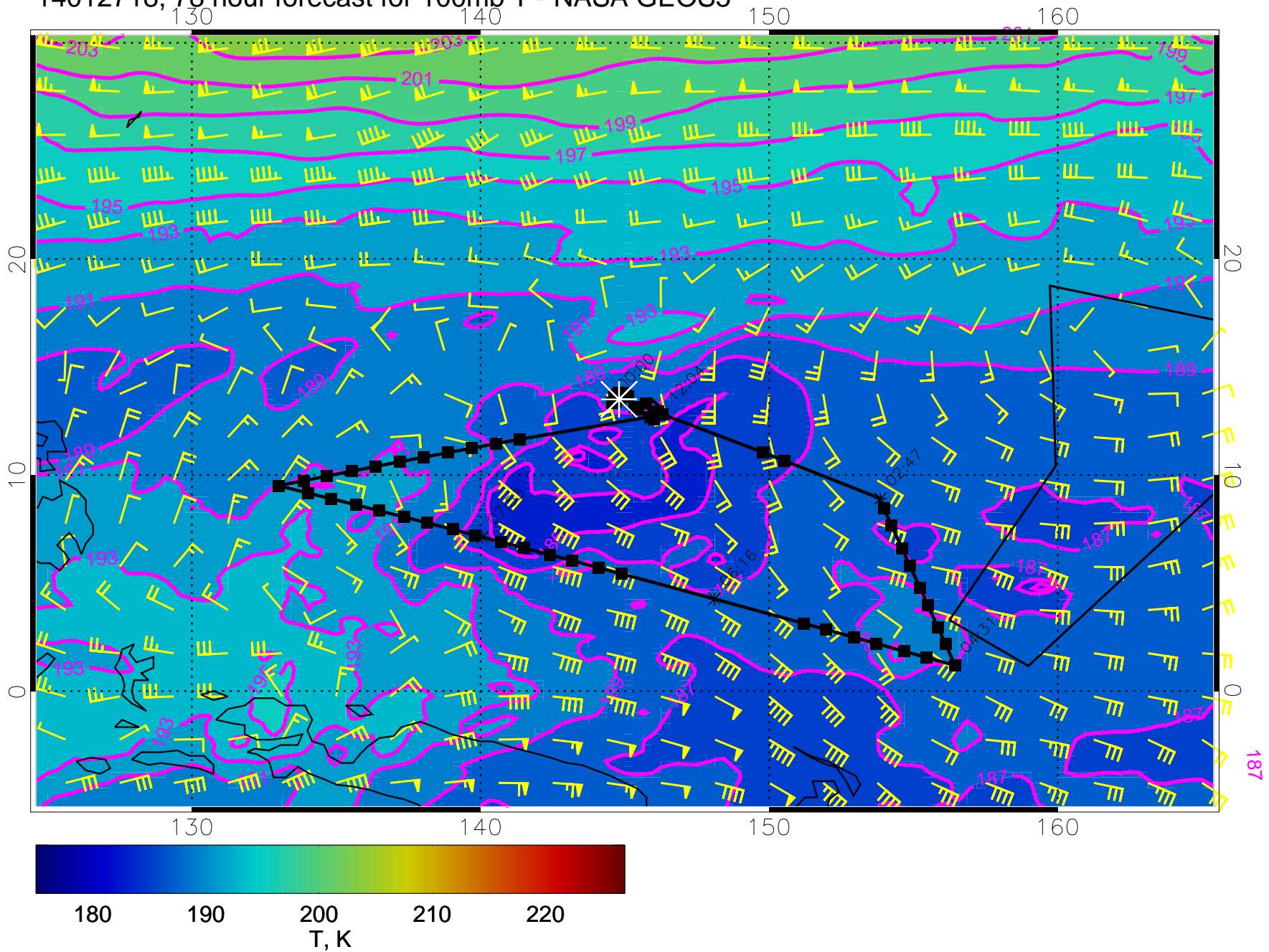
14012706, 66 hour forecast for 100mb T - NASA GEOS5



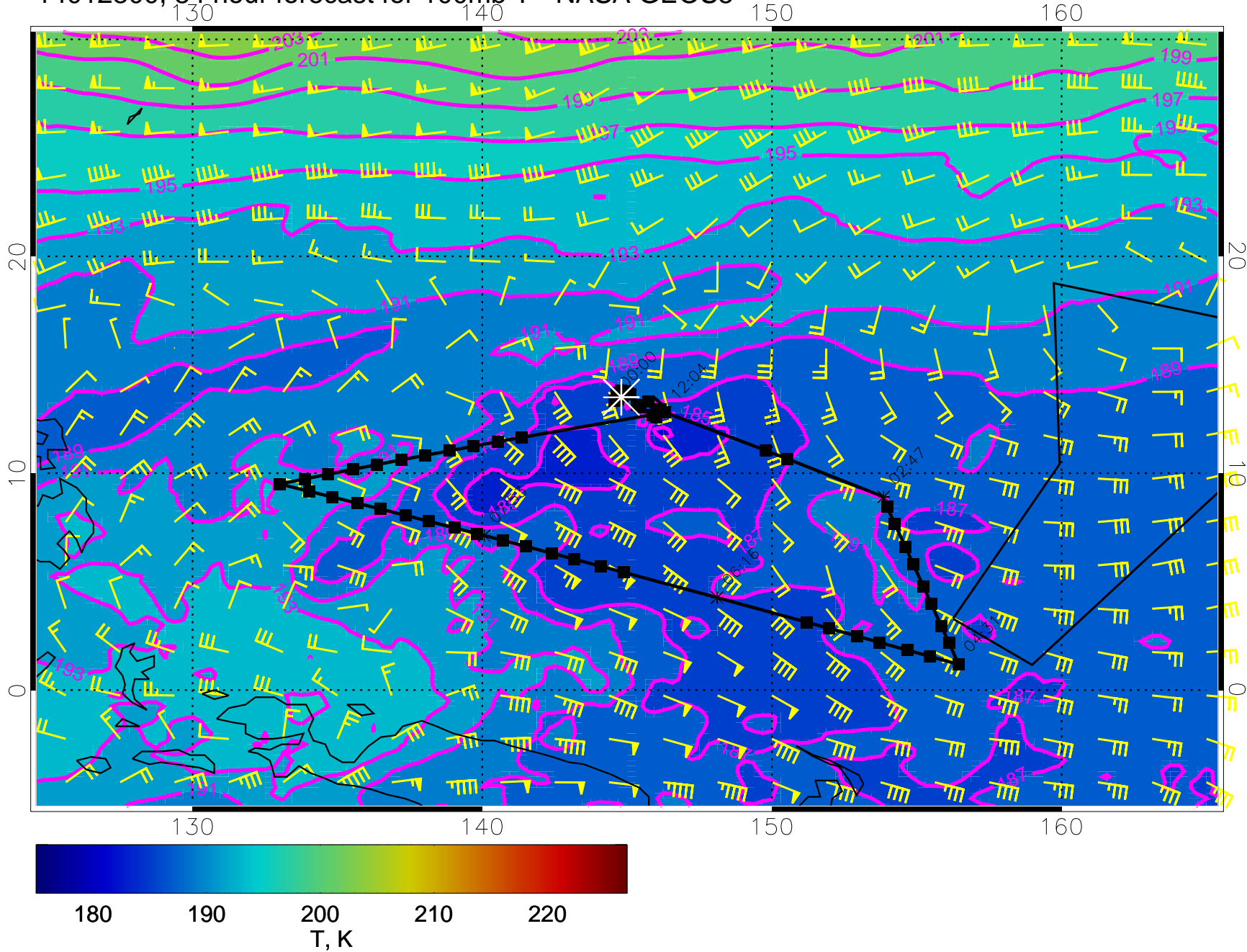
14012712, 72 hour forecast for 100mb T - NASA GEOS5



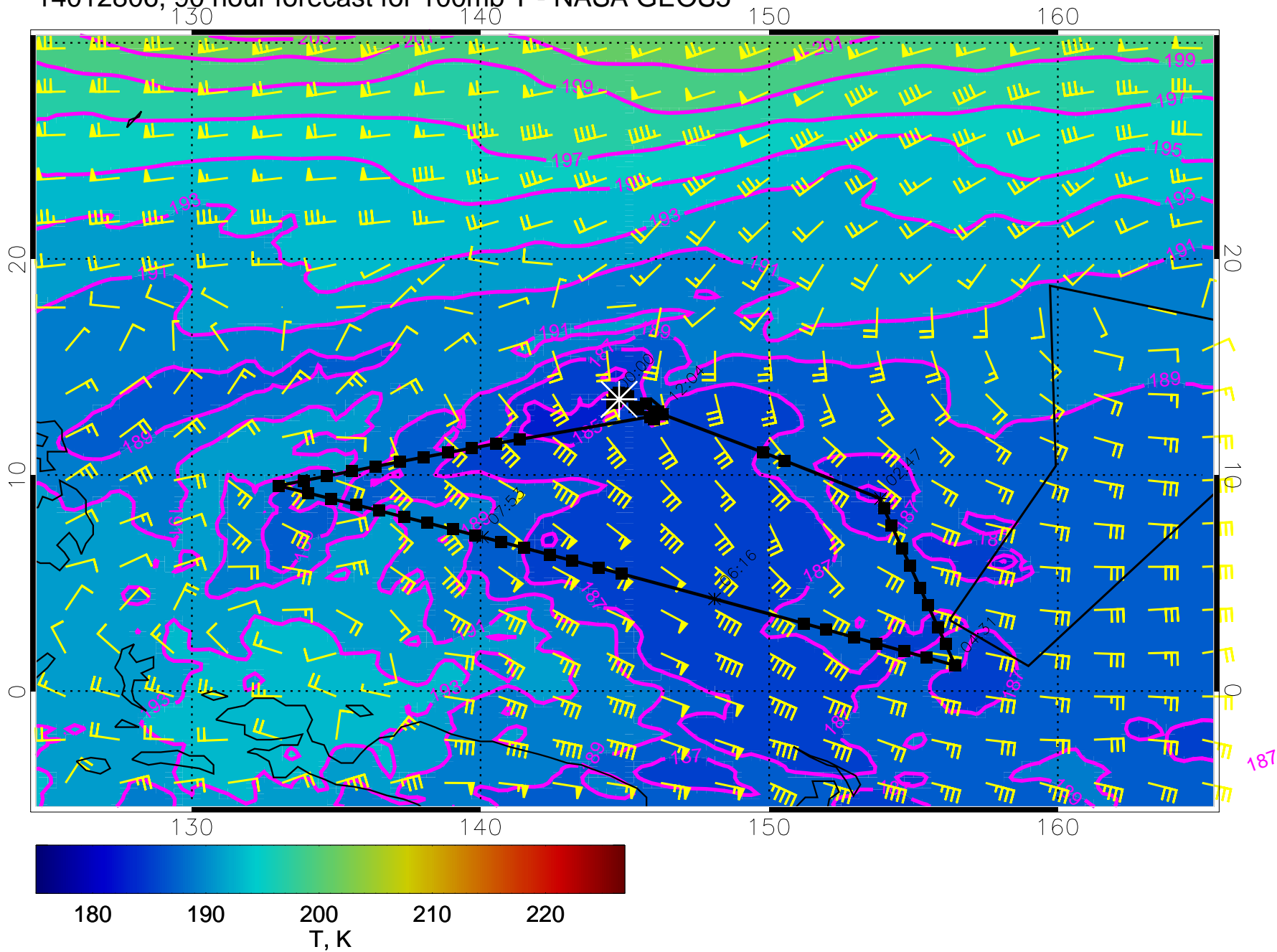
14012718, 78 hour forecast for 100mb T - NASA GEOS5



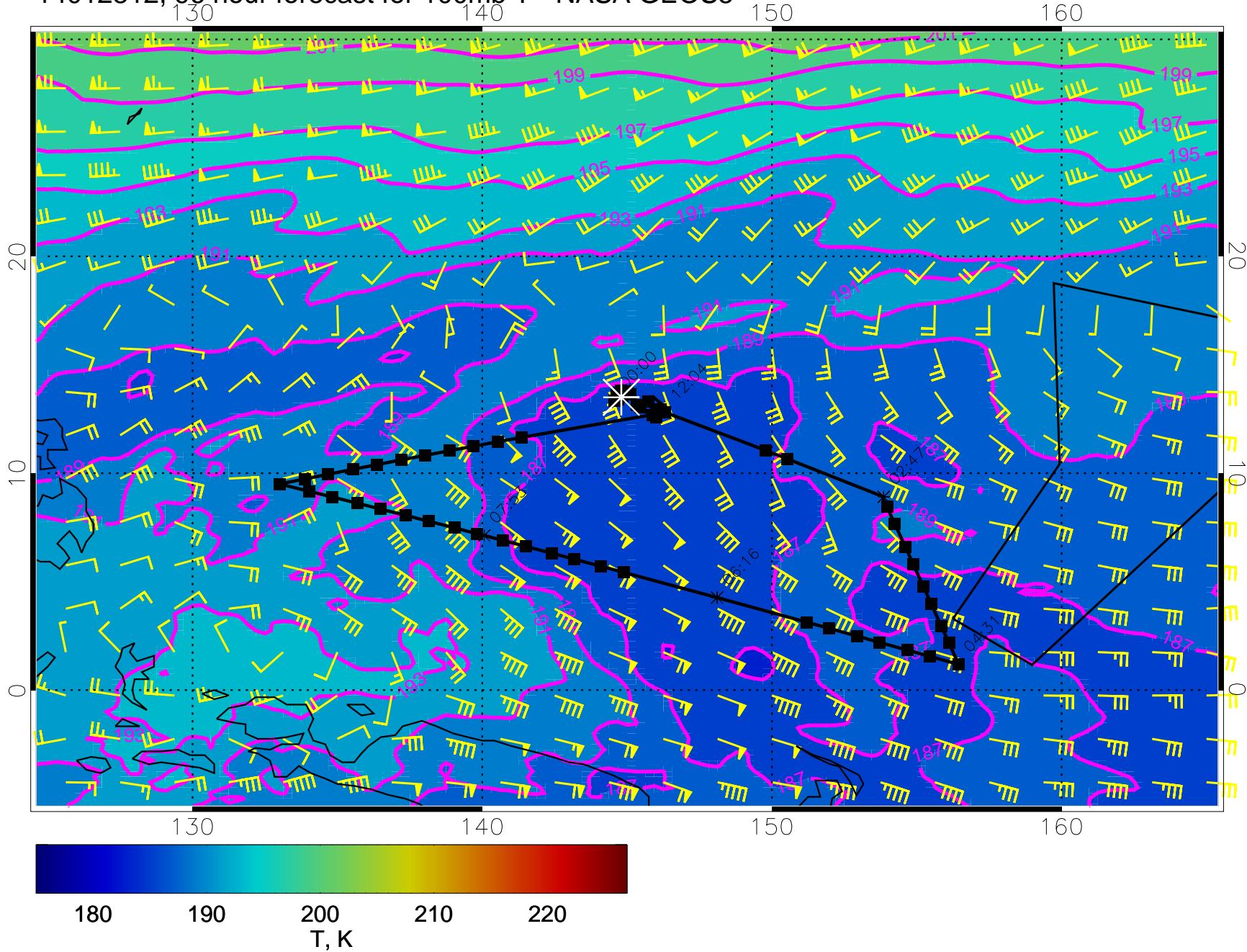
14012800, 84 hour forecast for 100mb T - NASA GEOS5



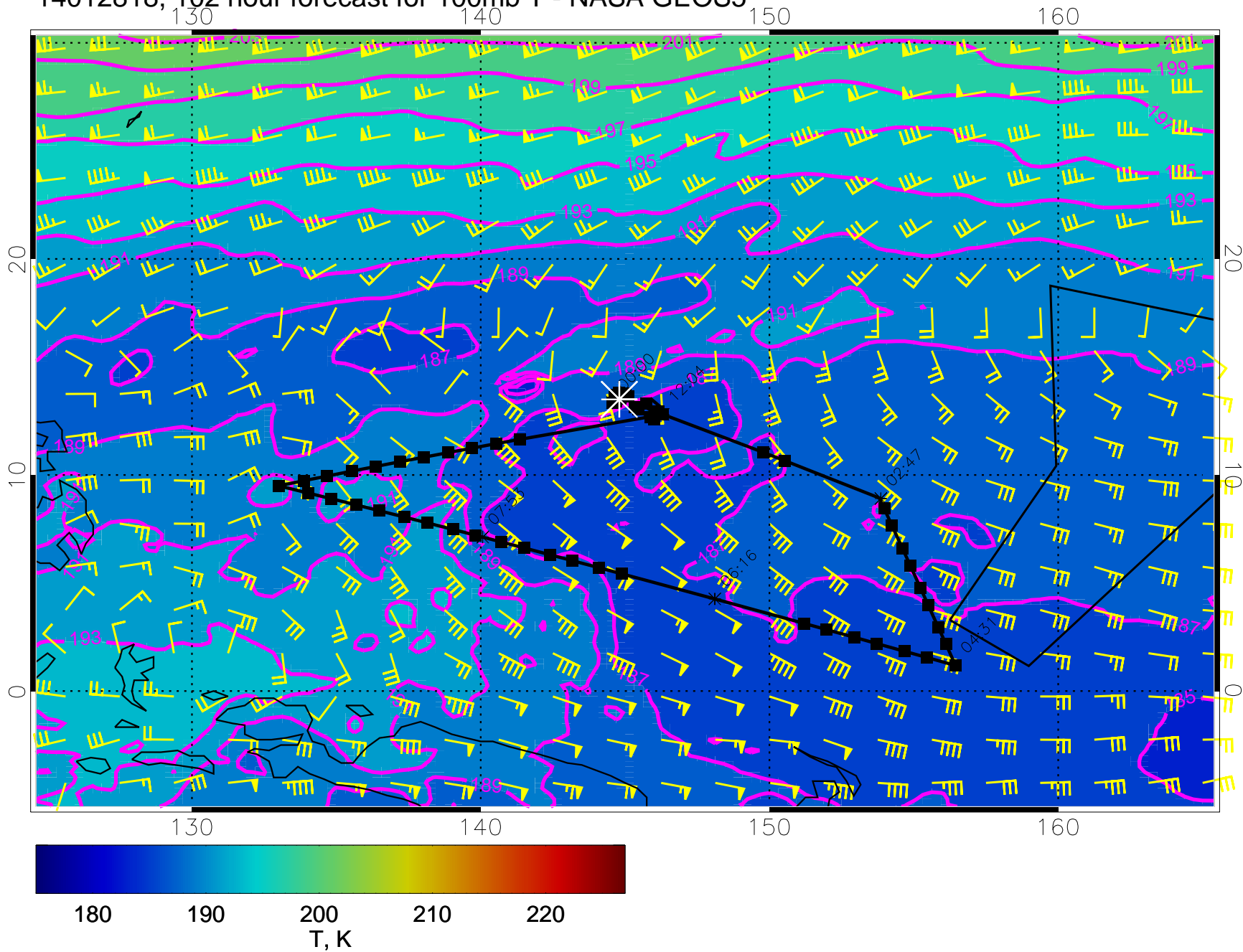
14012806, 90 hour forecast for 100mb T - NASA GEOS5



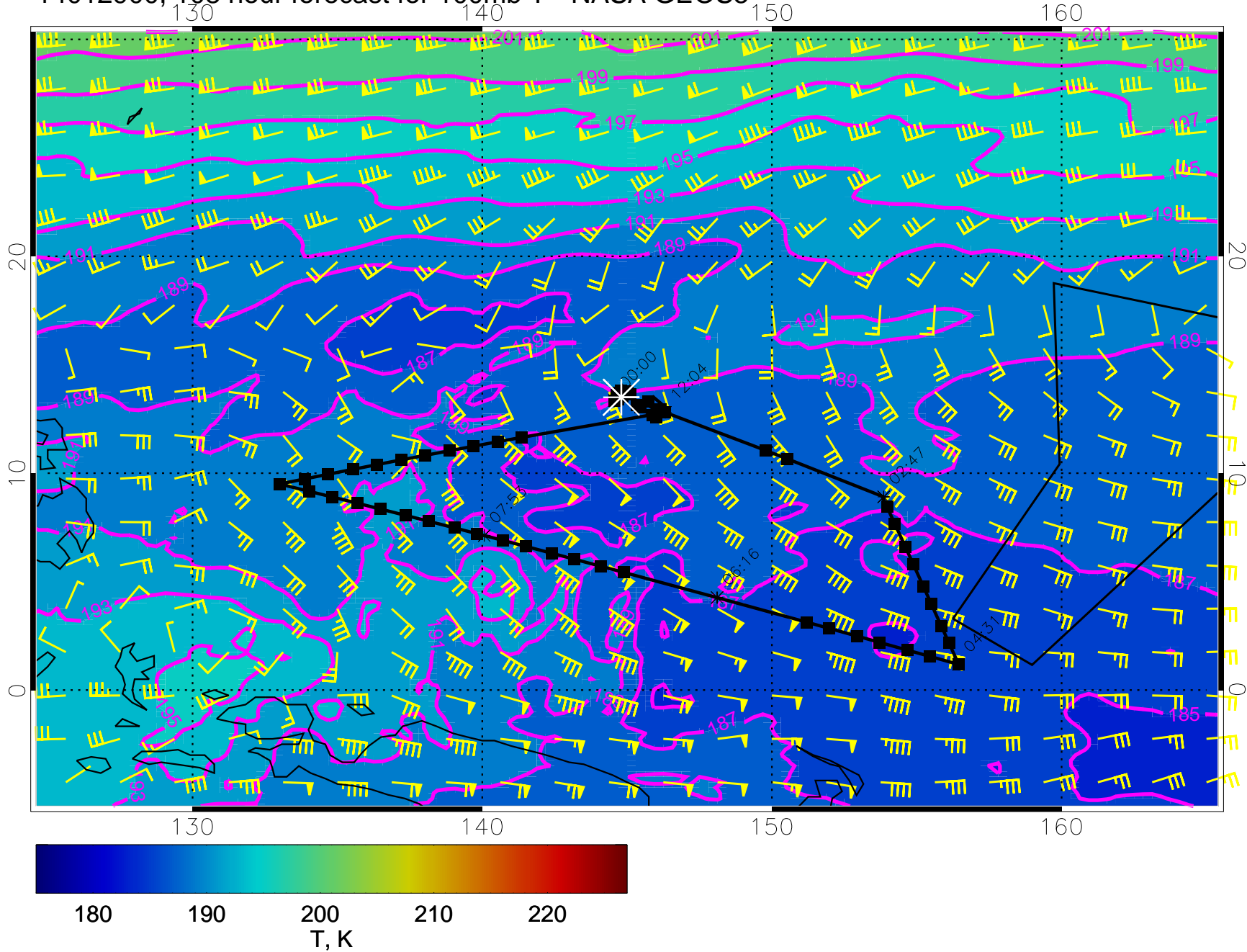
14012812, 96 hour forecast for 100mb T - NASA GEOS5



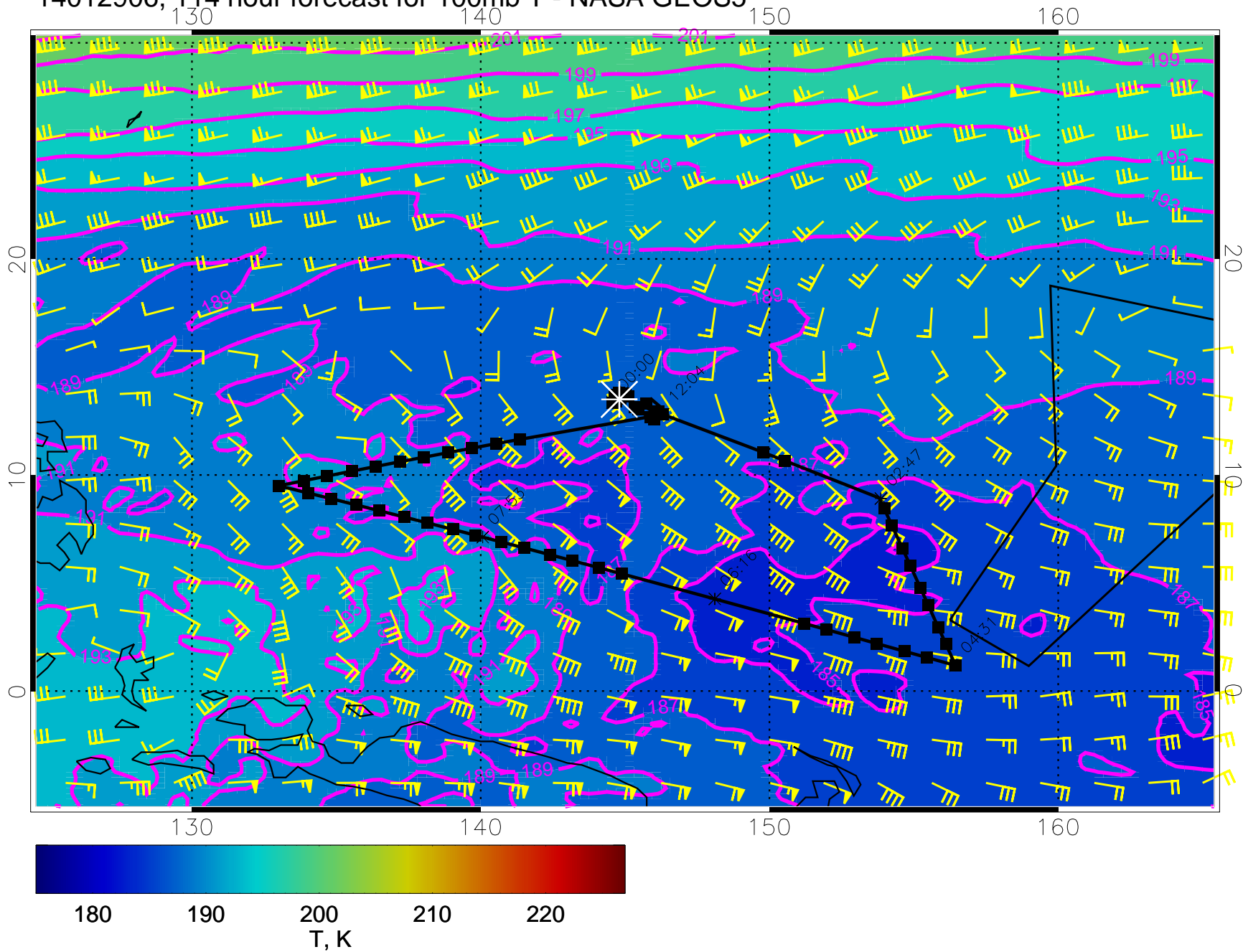
14012818, 102 hour forecast for 100mb T - NASA GEOS5



14012900, 108 hour forecast for 100mb T - NASA GEOS5



14012906, 114 hour forecast for 100mb T - NASA GEOS5



14012912, 120 hour forecast for 100mb T - NASA GEOS5

