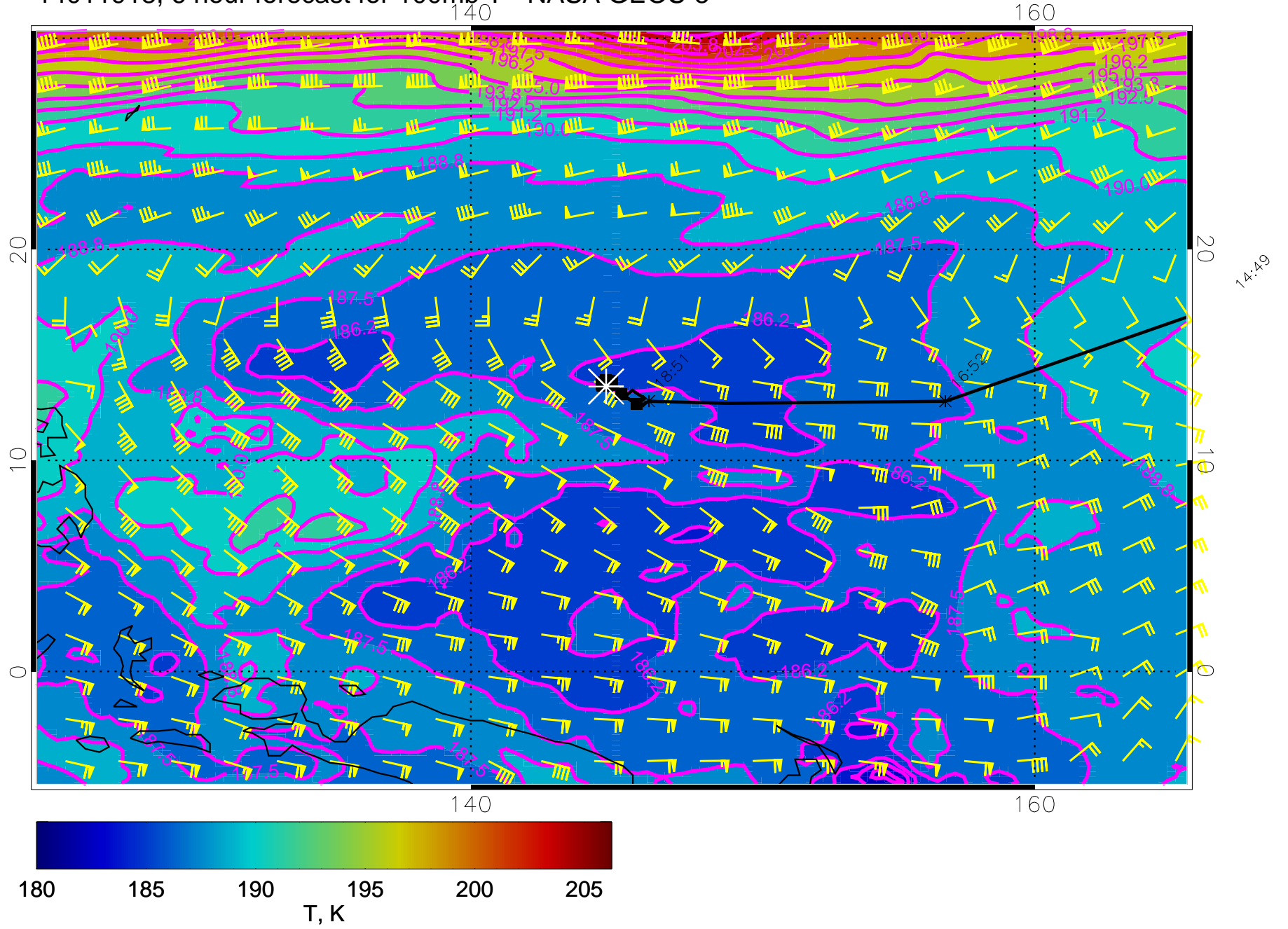
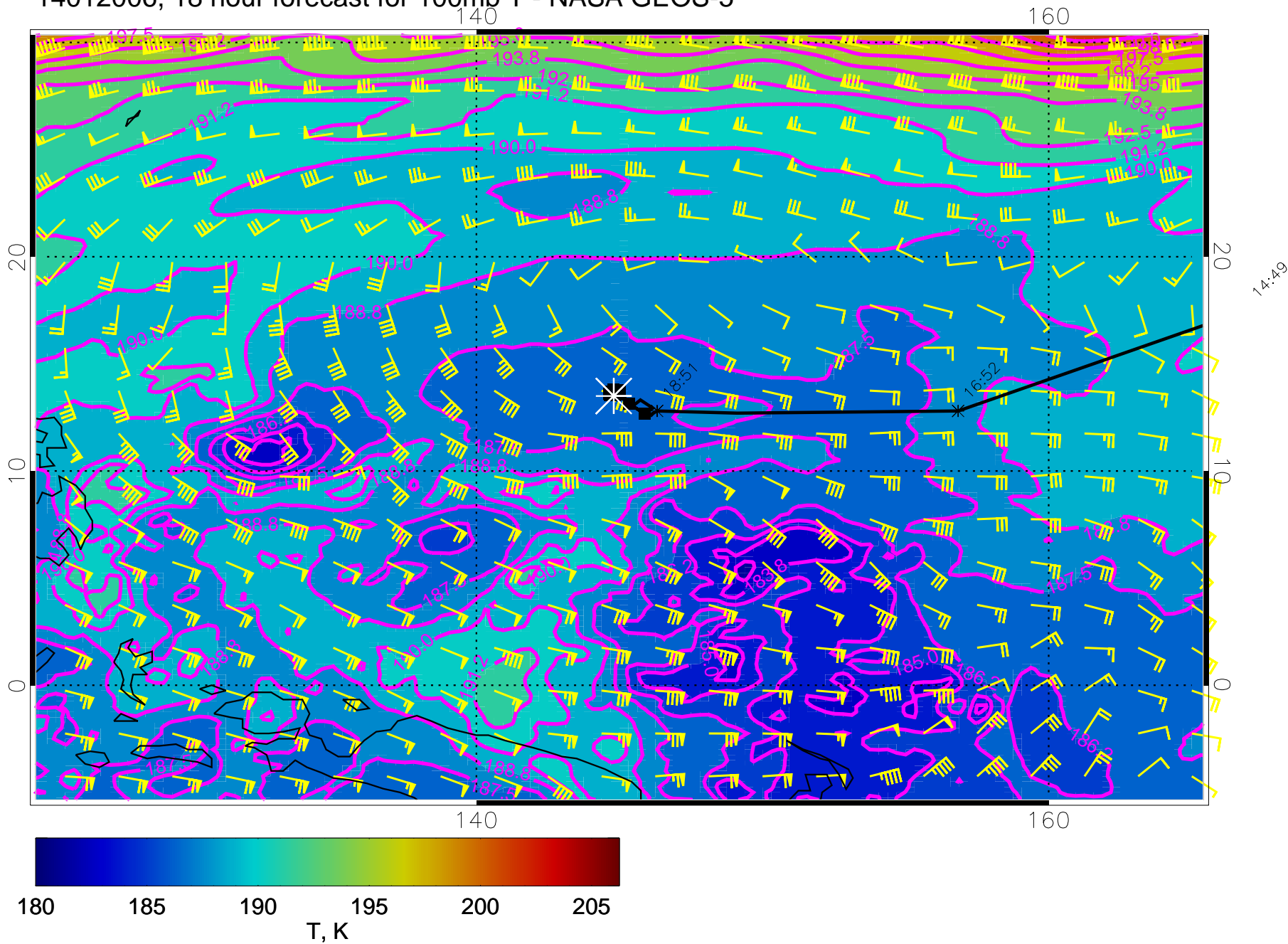


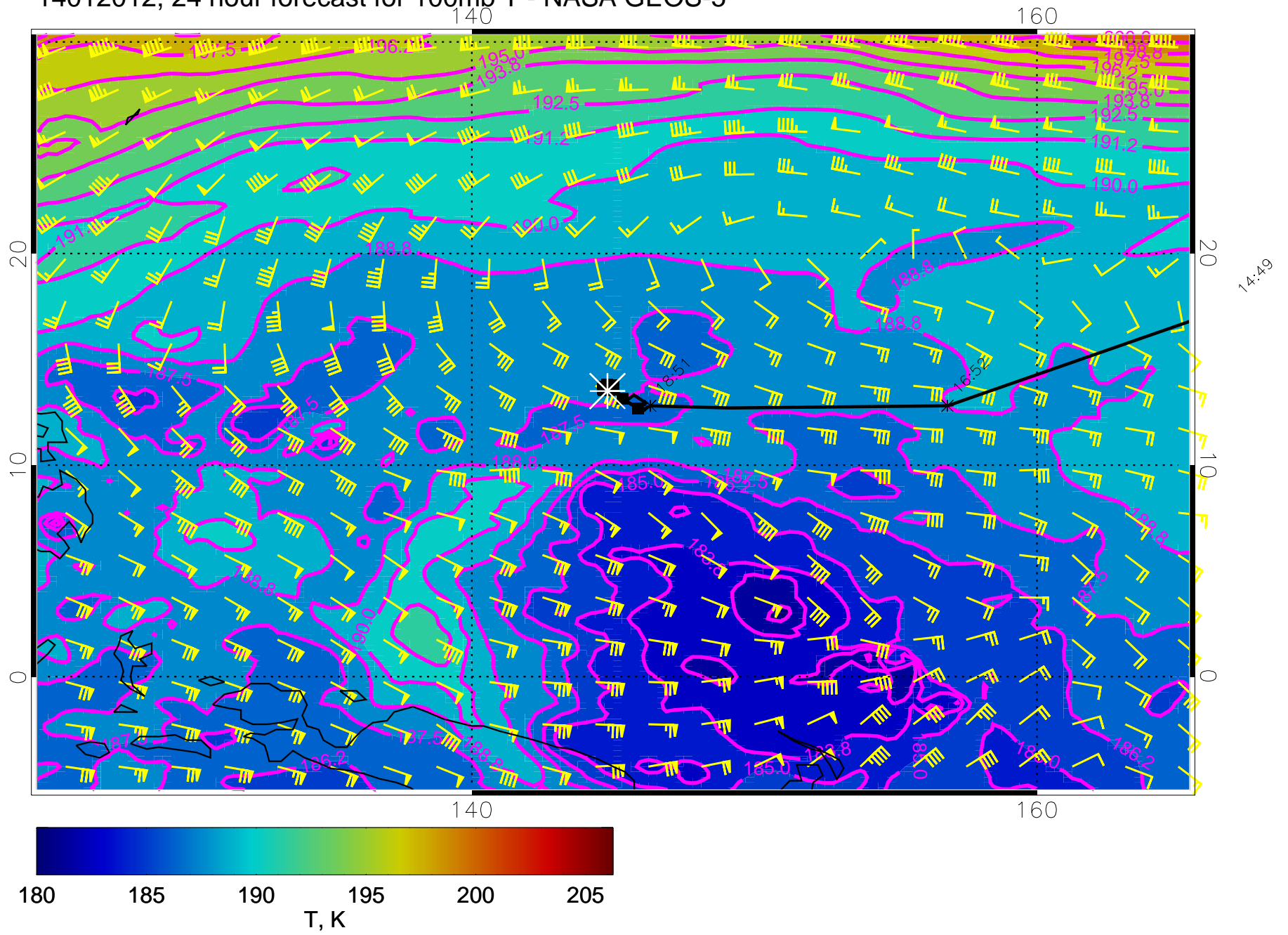
14011918, 6 hour forecast for 100mb T - NASA GEOS-5



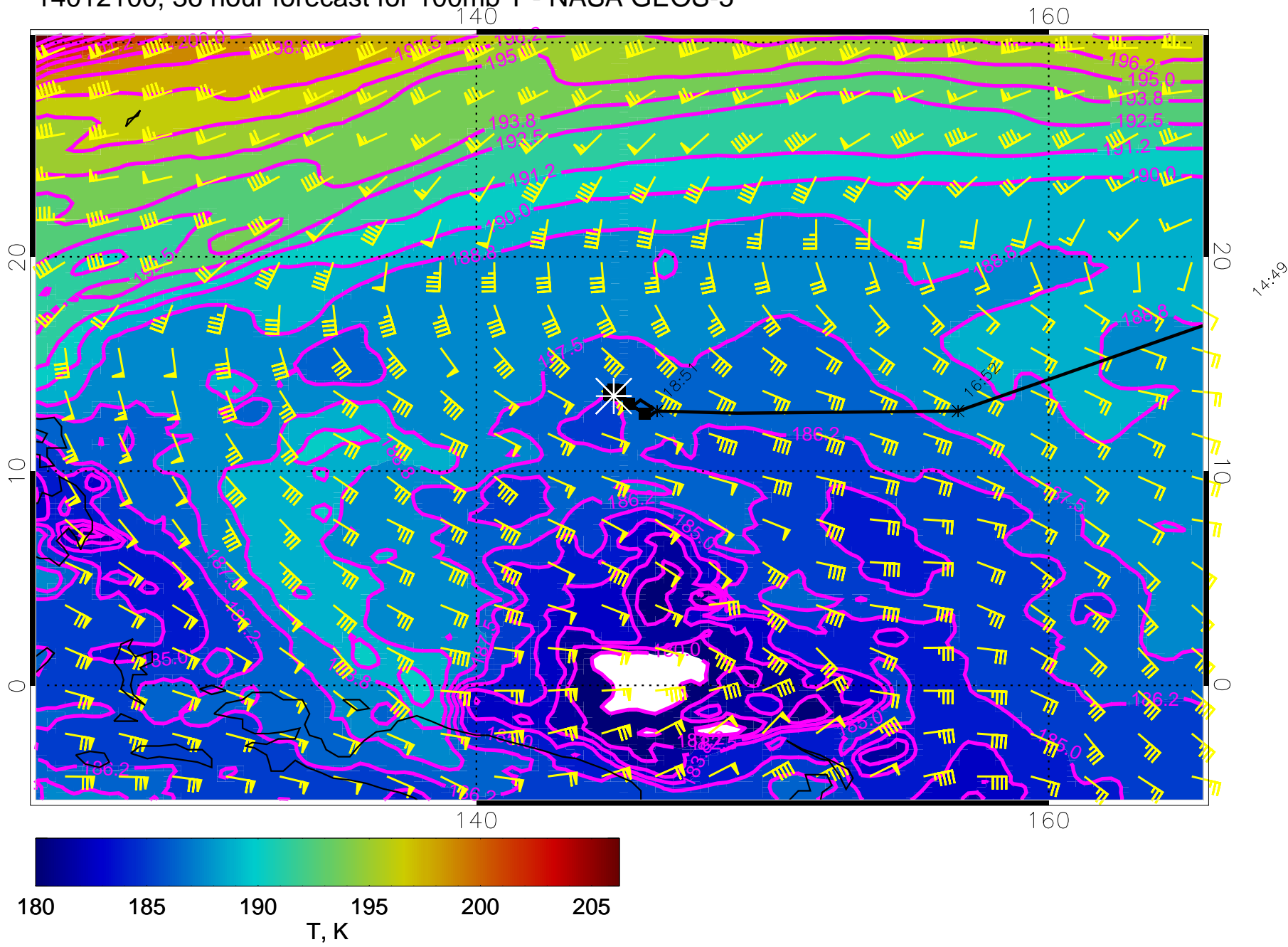
14012006, 18 hour forecast for 100mb T - NASA GEOS-5



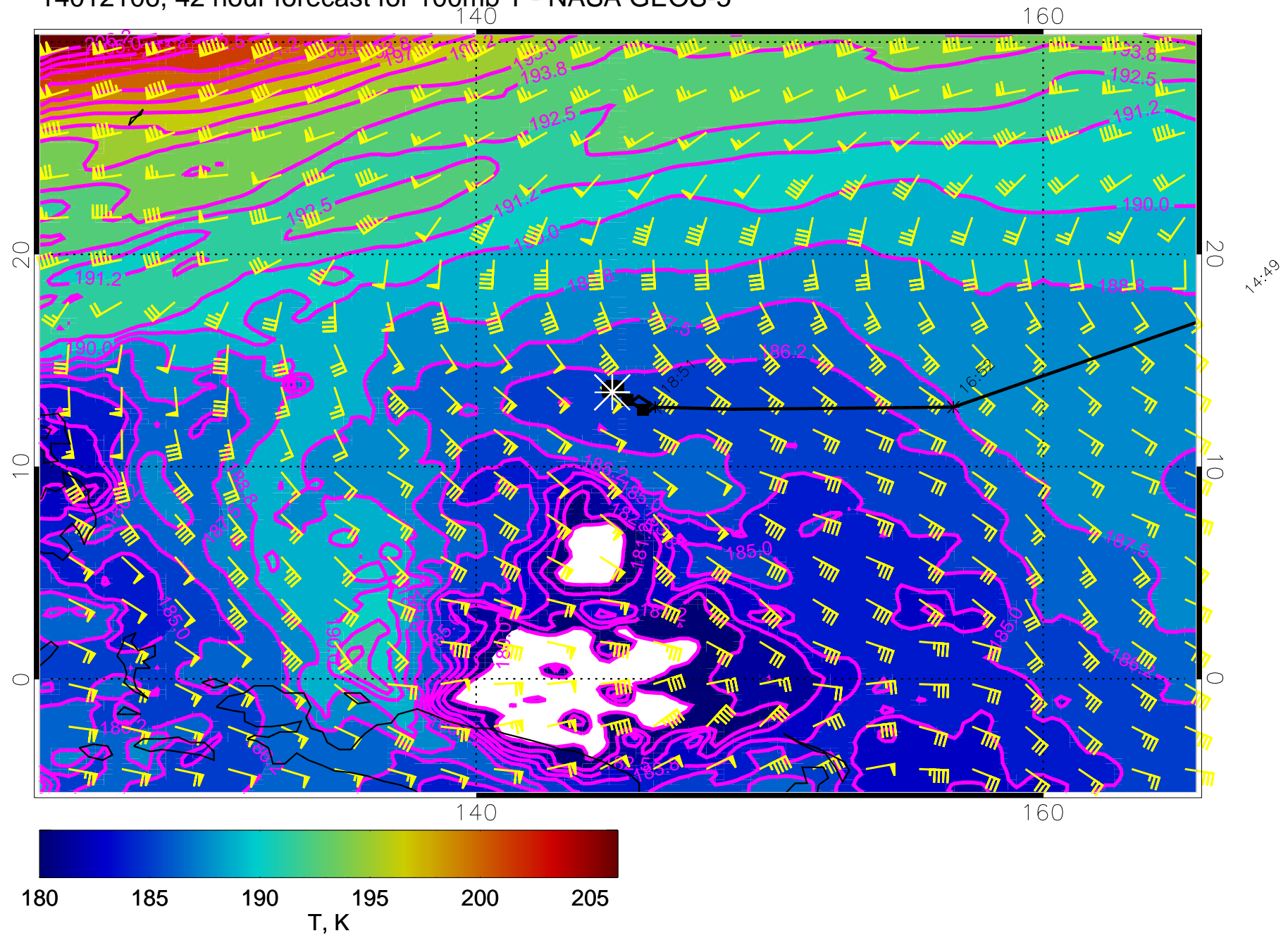
14012012, 24 hour forecast for 100mb T - NASA GEOS-5



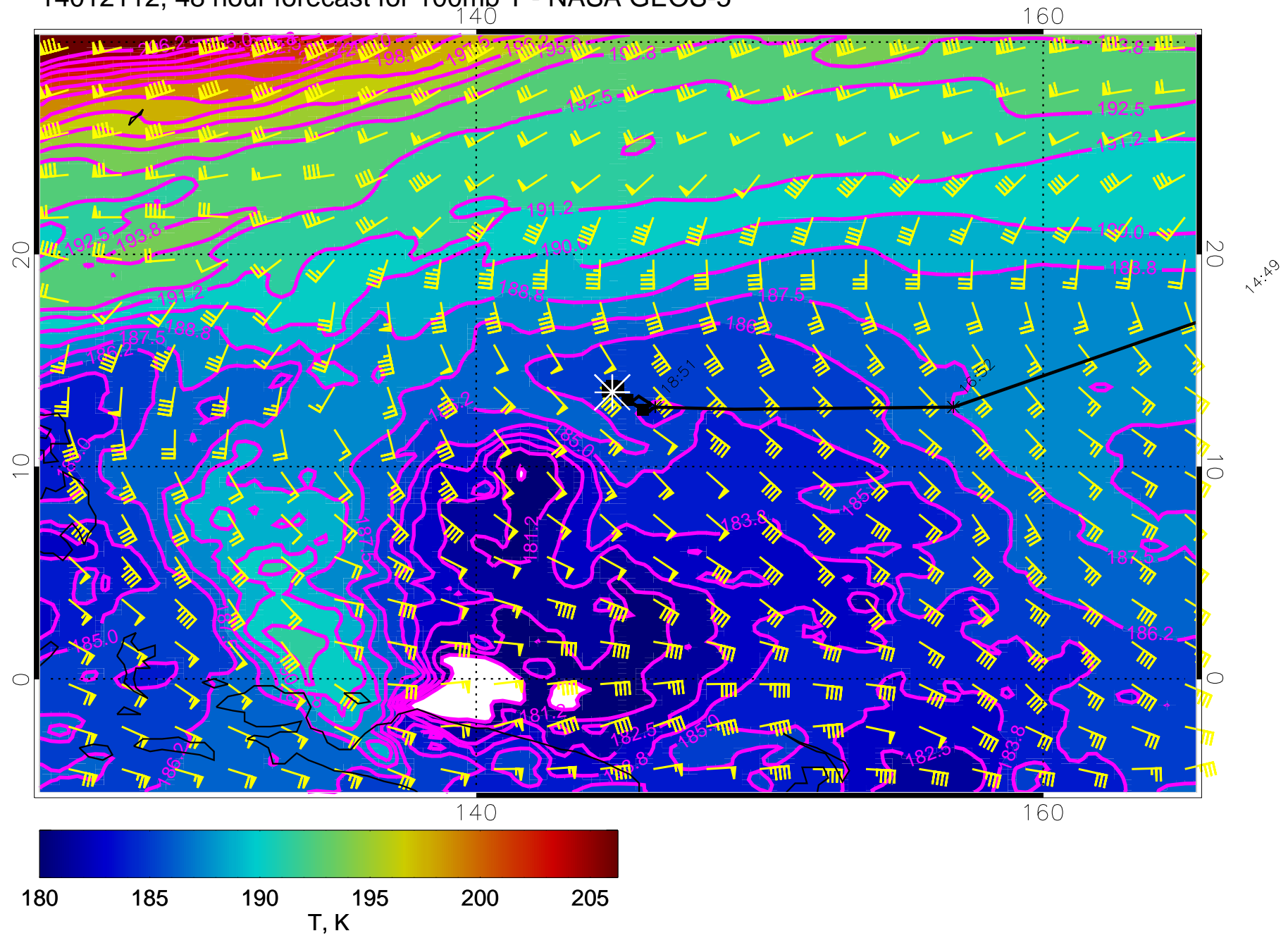
14012100, 36 hour forecast for 100mb T - NASA GEOS-5



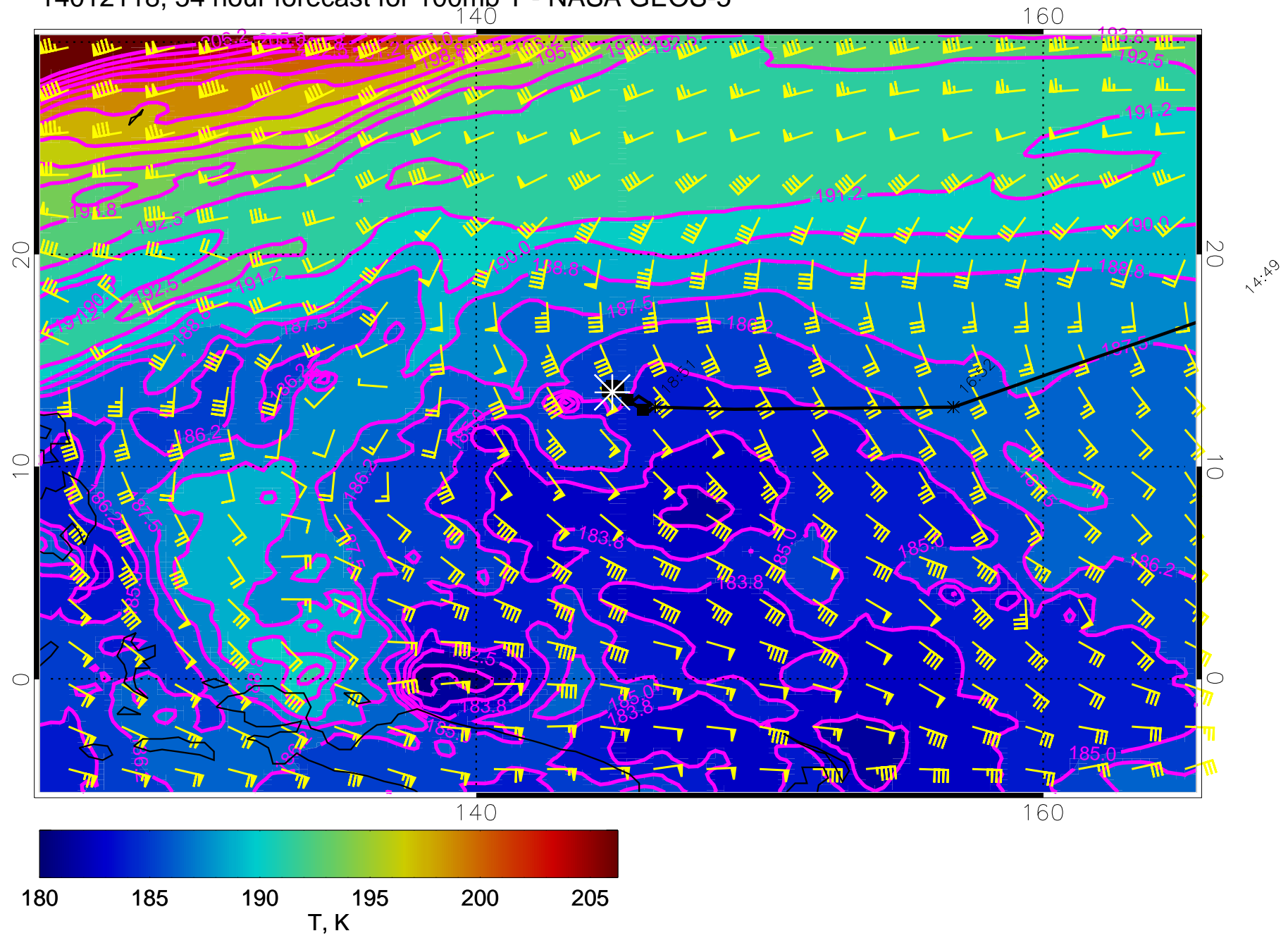
14012106, 42 hour forecast for 100mb T - NASA GEOS-5



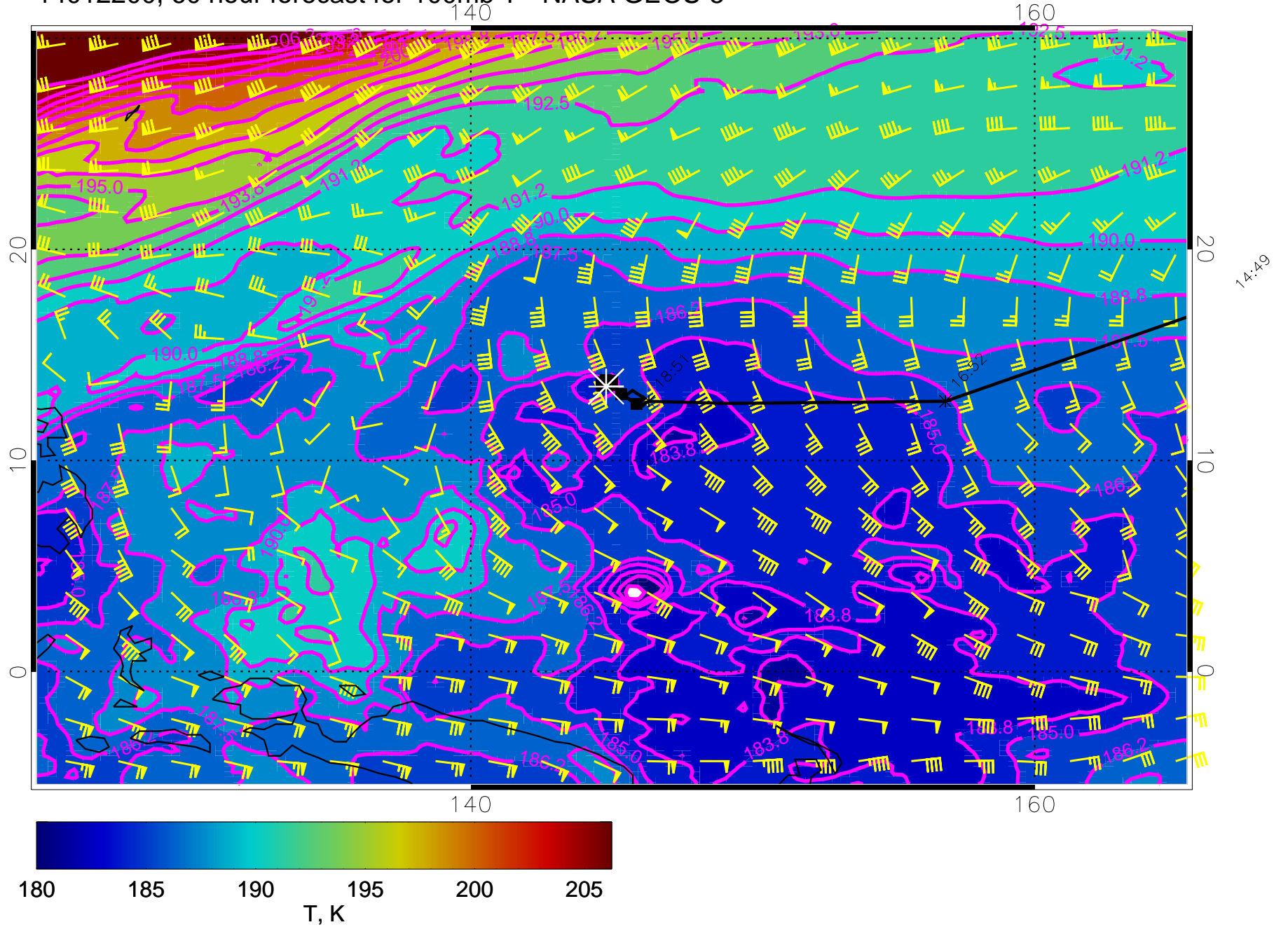
14012112, 48 hour forecast for 100mb T - NASA GEOS-5



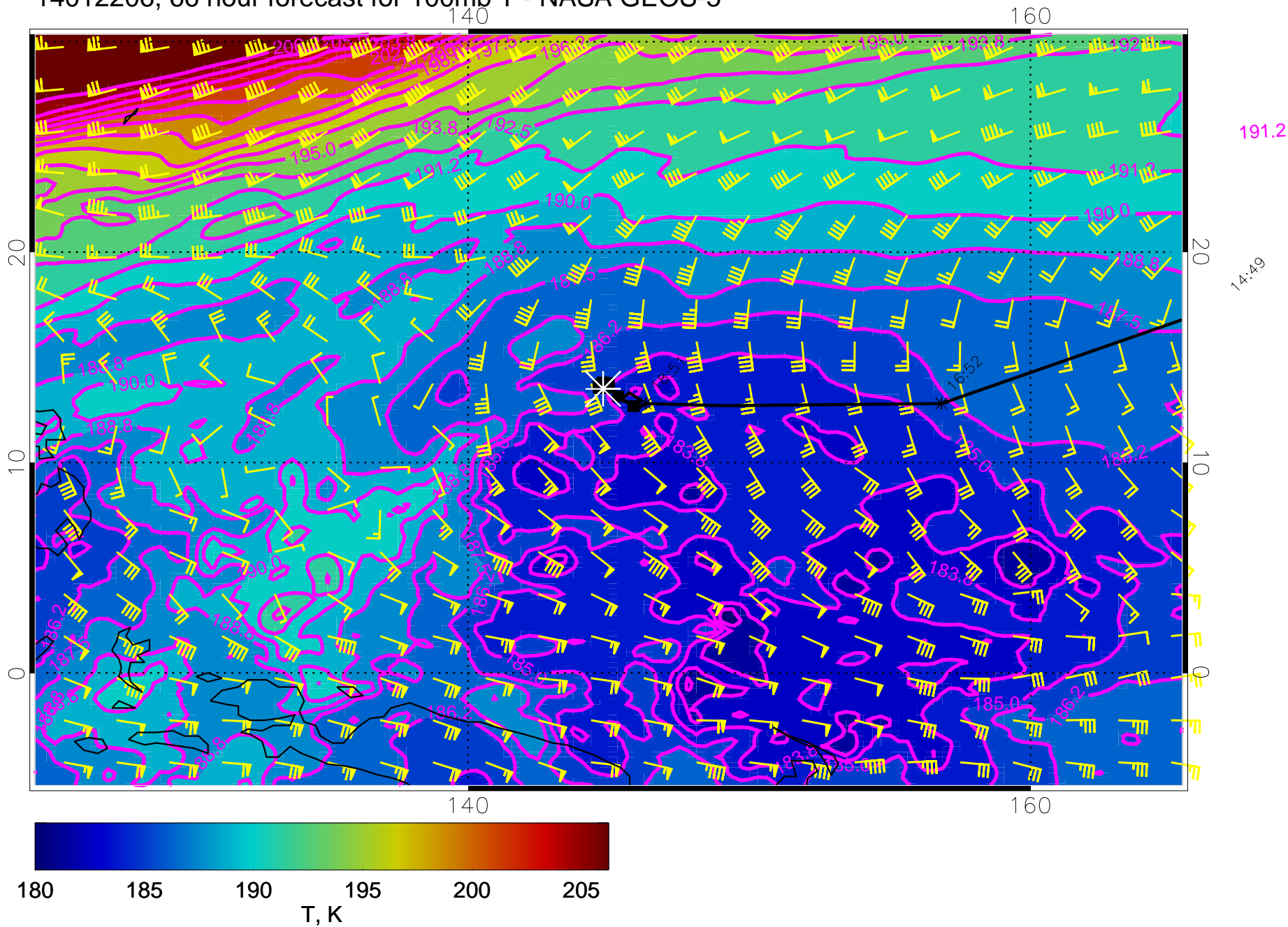
14012118, 54 hour forecast for 100mb T - NASA GEOS-5



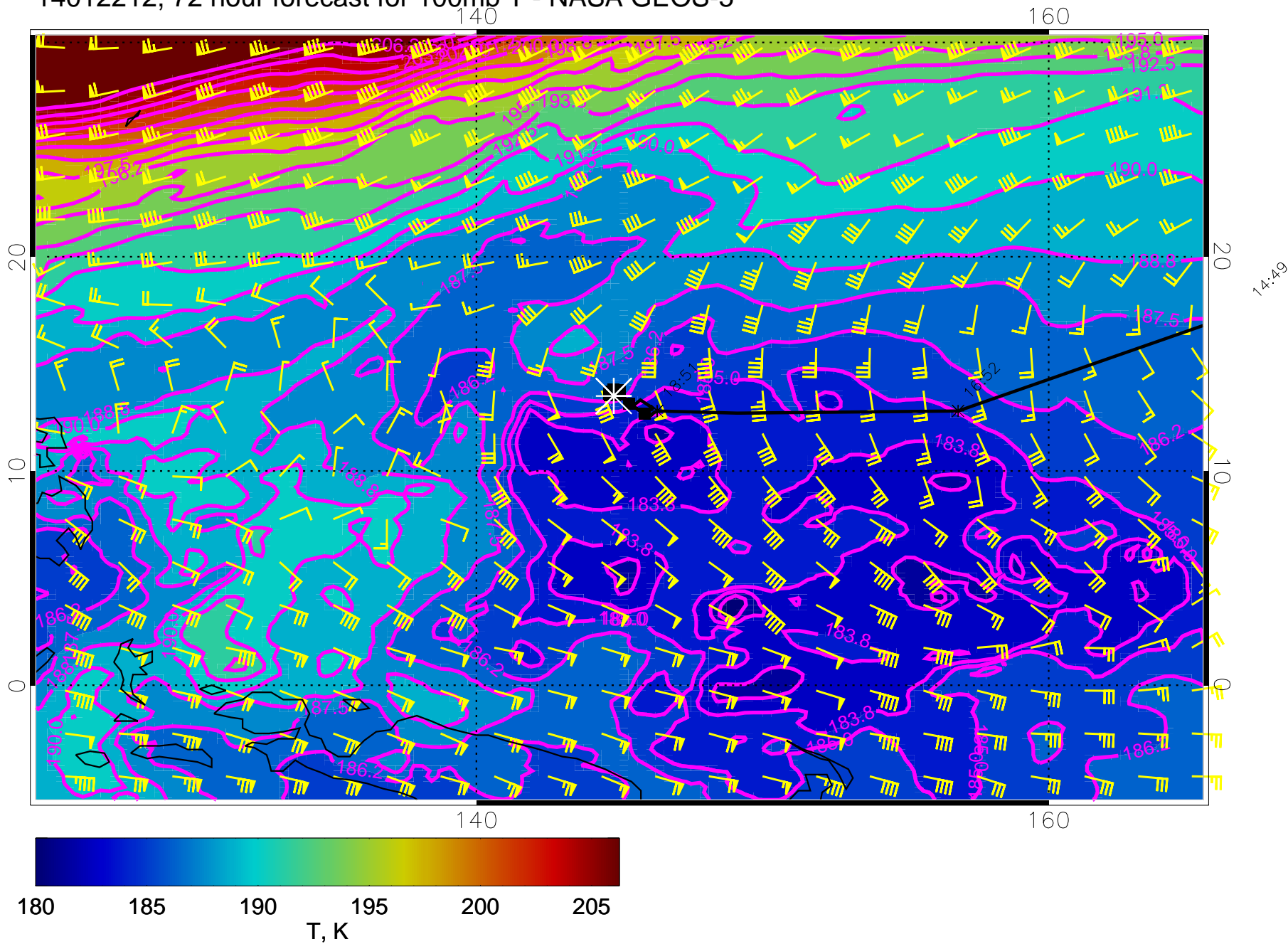
14012200, 60 hour forecast for 100mb T - NASA GEOS-5



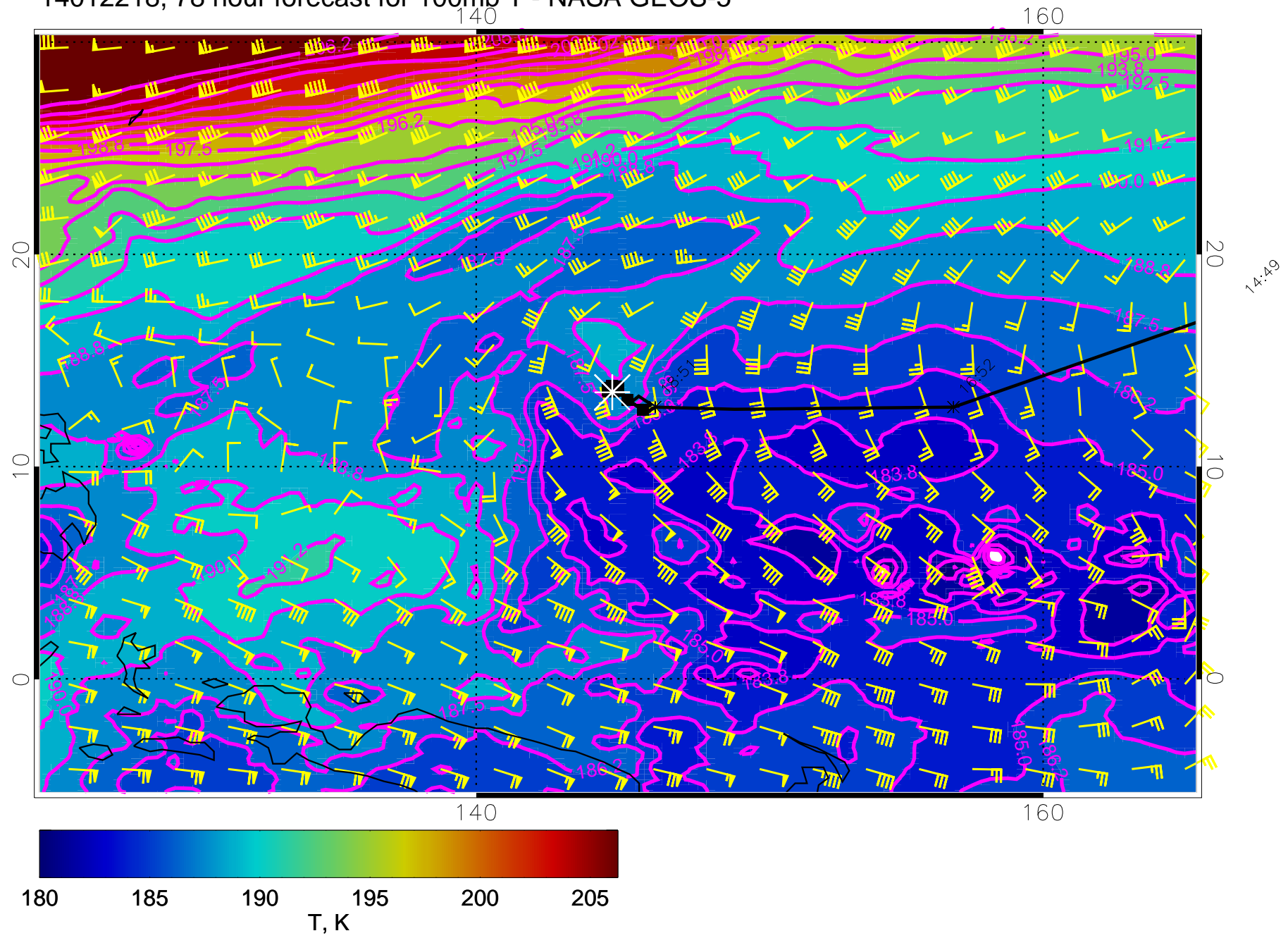
14012206, 66 hour forecast for 100mb T - NASA GEOS-5



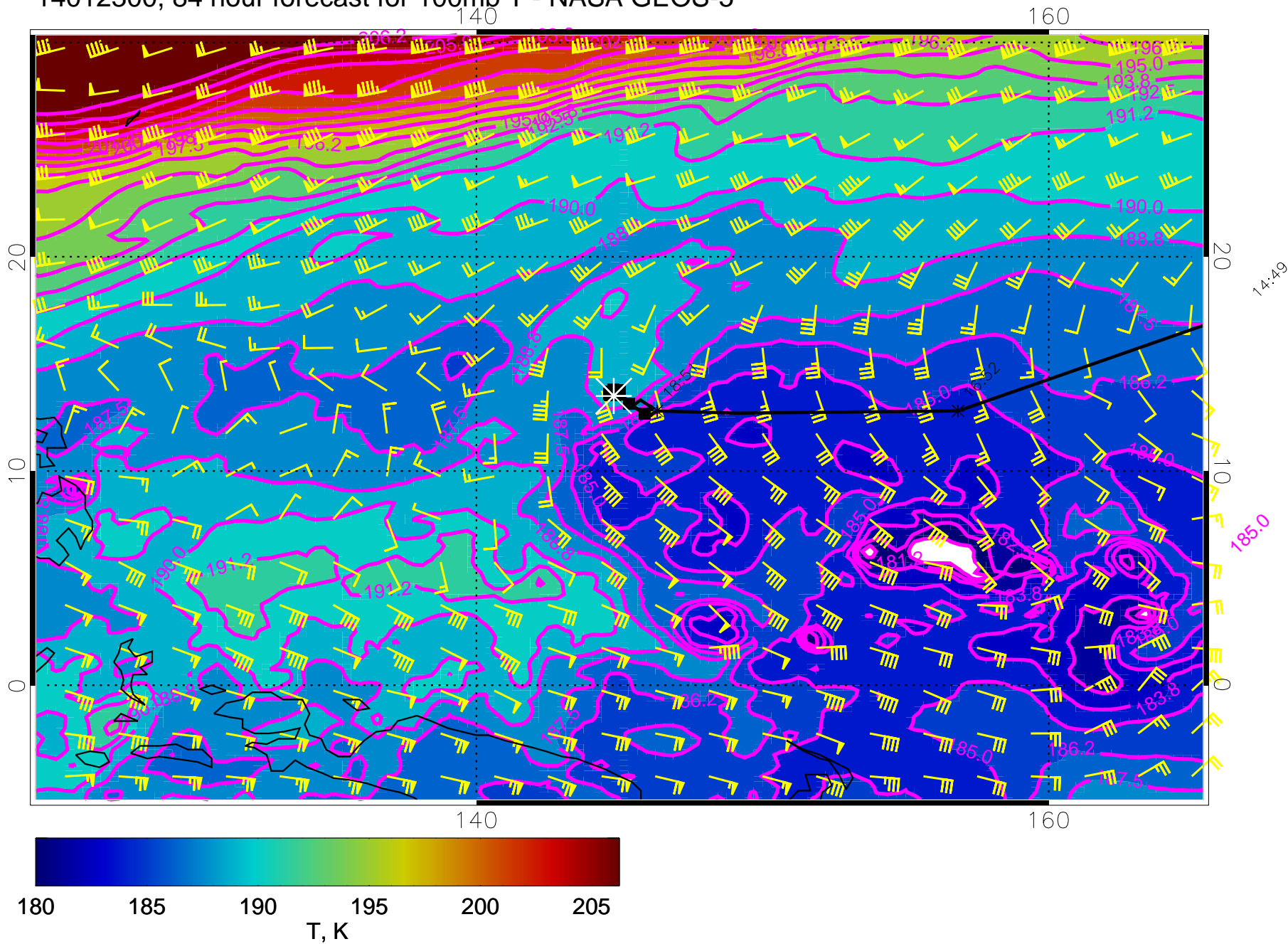
14012212, 72 hour forecast for 100mb T - NASA GEOS-5



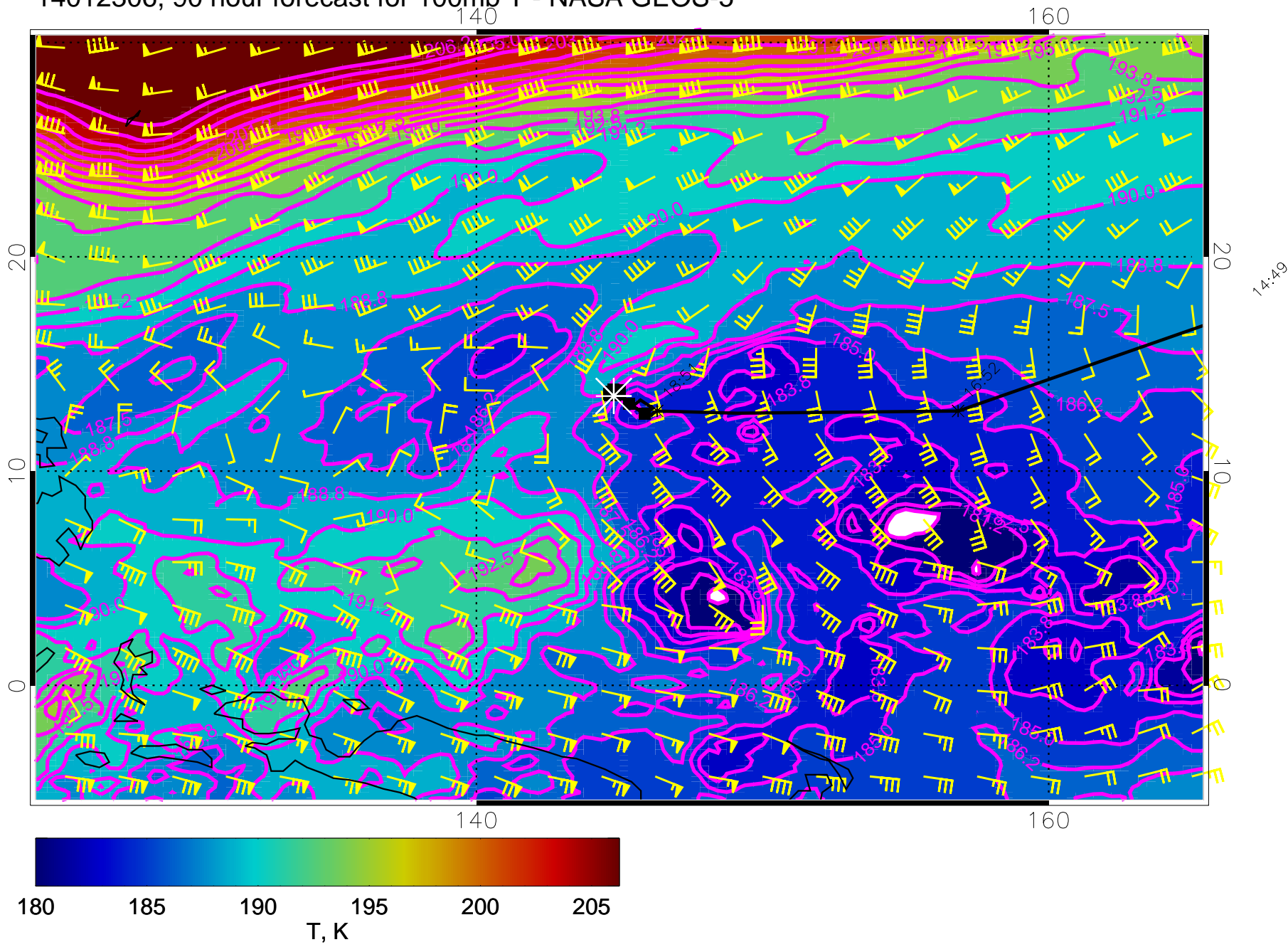
14012218, 78 hour forecast for 100mb T - NASA GEOS-5



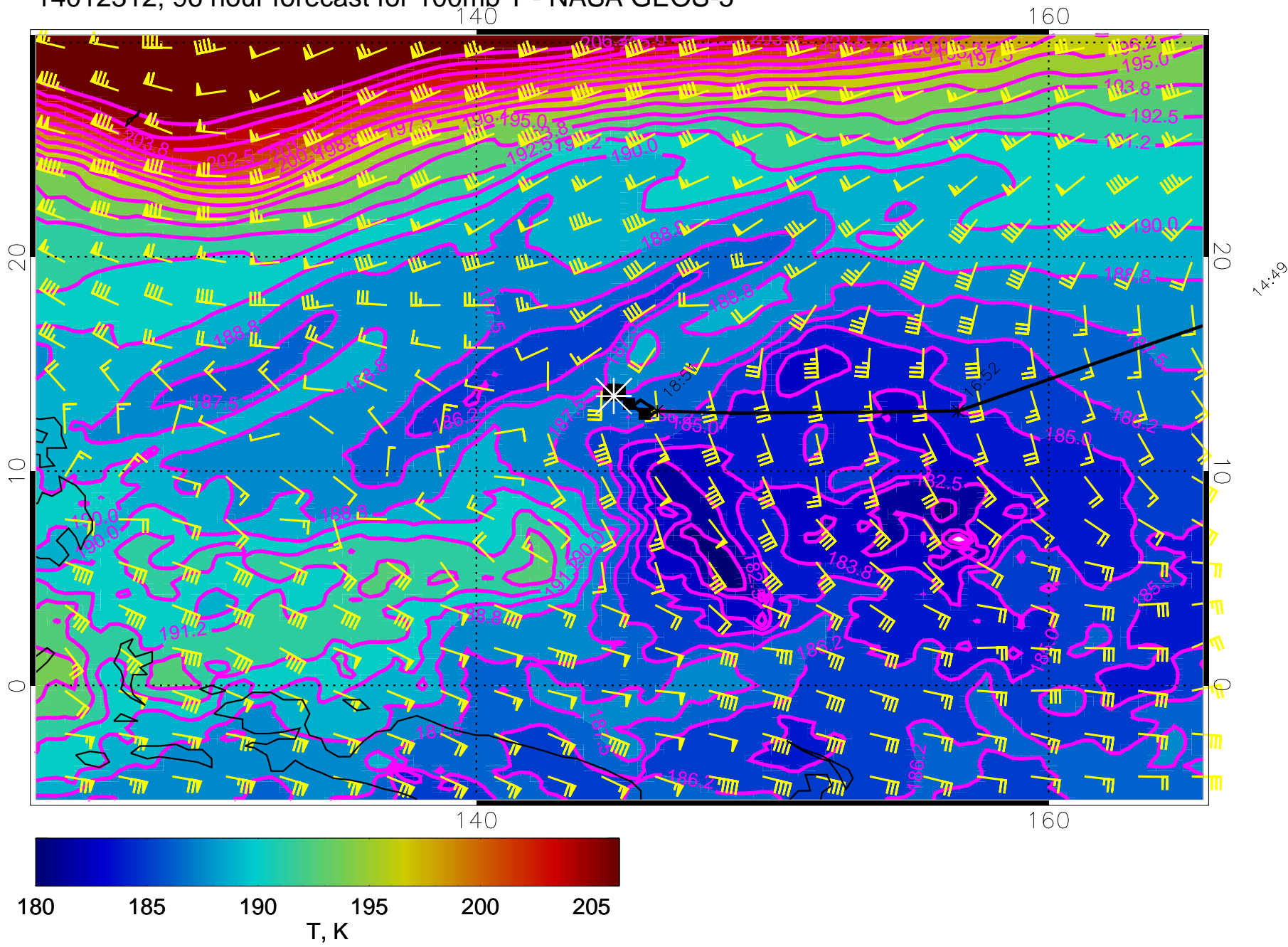
14012300, 84 hour forecast for 100mb T - NASA GEOS-5



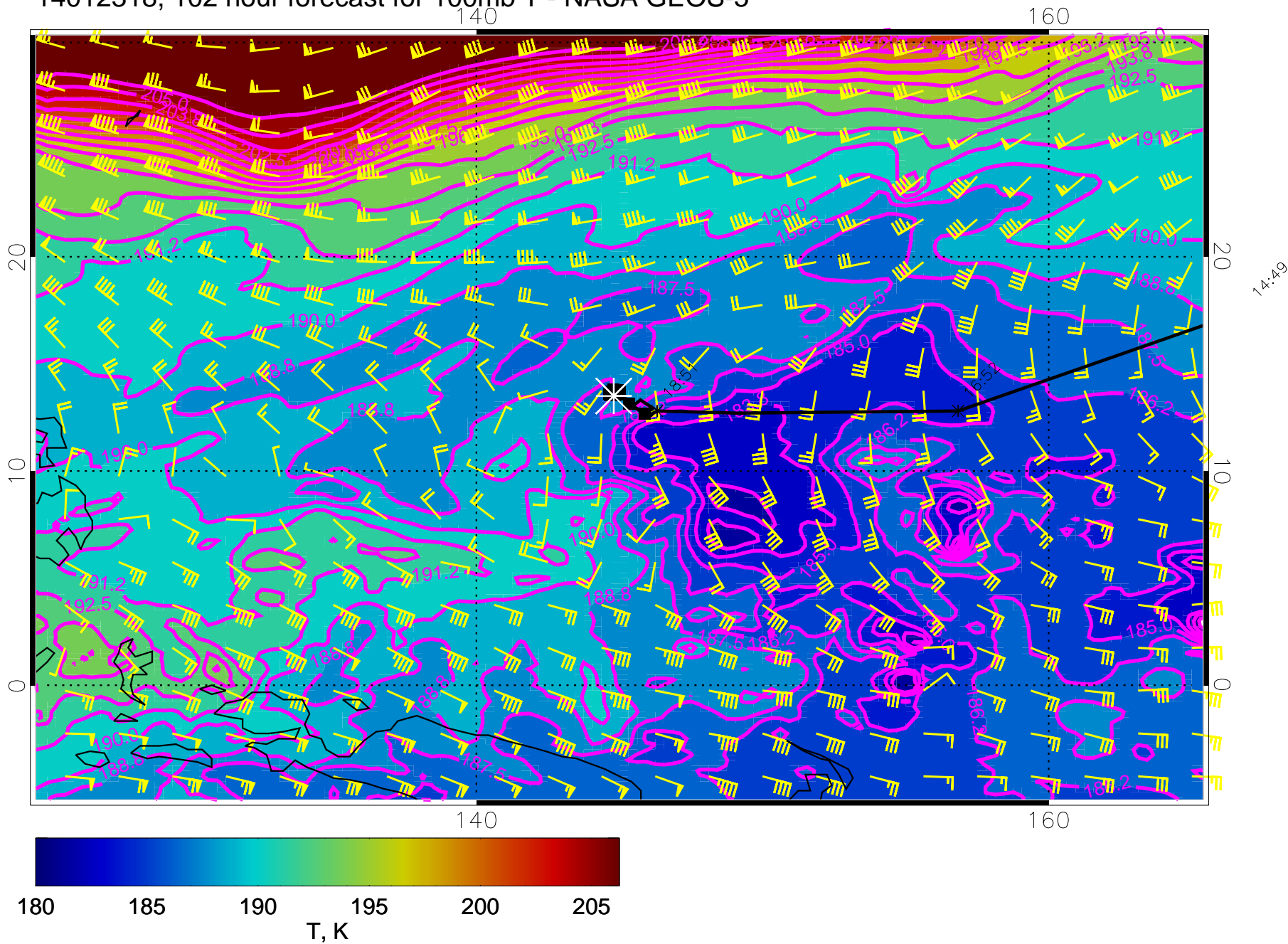
14012306, 90 hour forecast for 100mb T - NASA GEOS-5



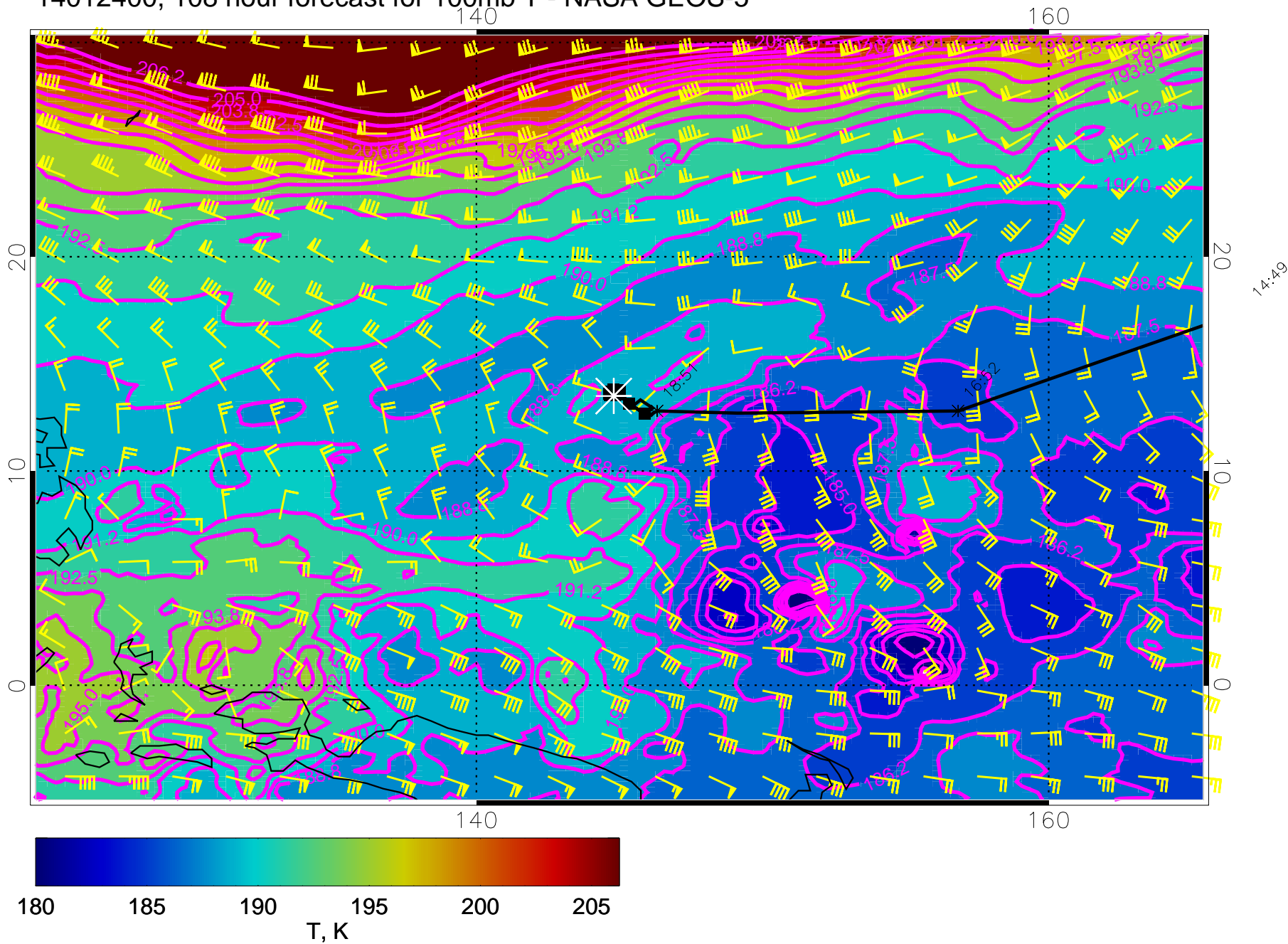
14012312, 96 hour forecast for 100mb T - NASA GEOS-5



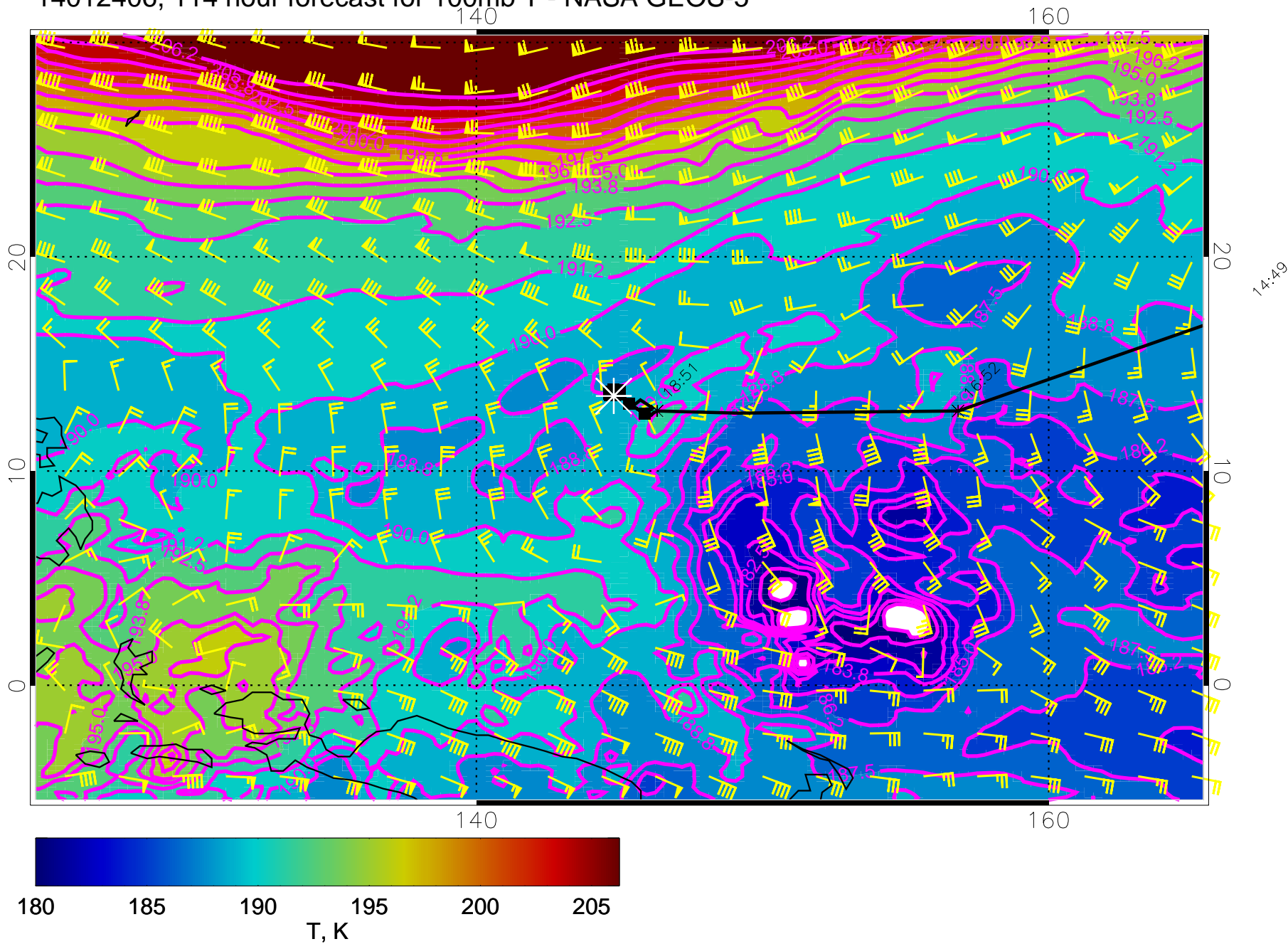
14012318, 102 hour forecast for 100mb T - NASA GEOS-5



14012400, 108 hour forecast for 100mb T - NASA GEOS-5



14012406, 114 hour forecast for 100mb T - NASA GEOS-5



14012412, 120 hour forecast for 100mb T - NASA GEOS-5

