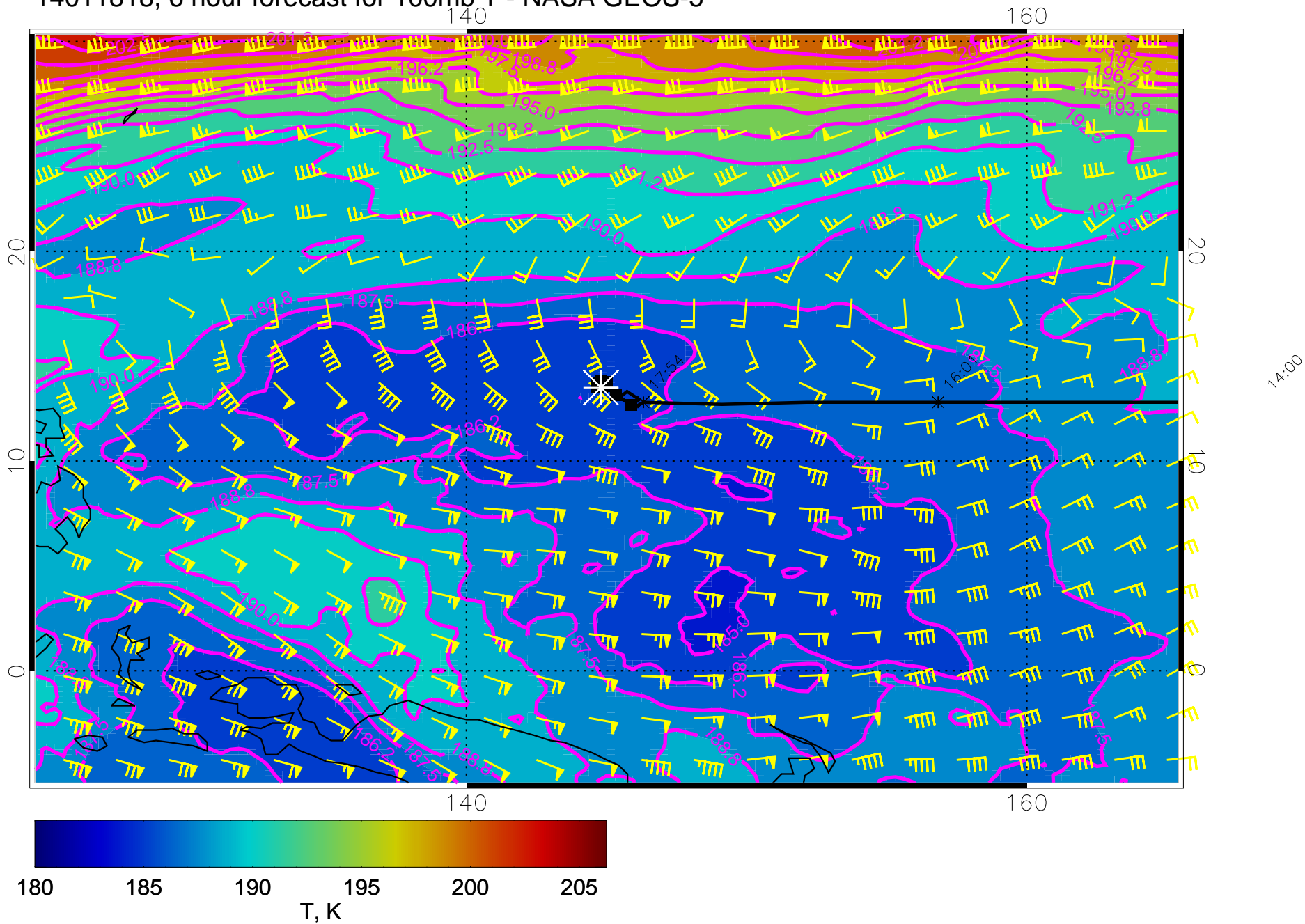



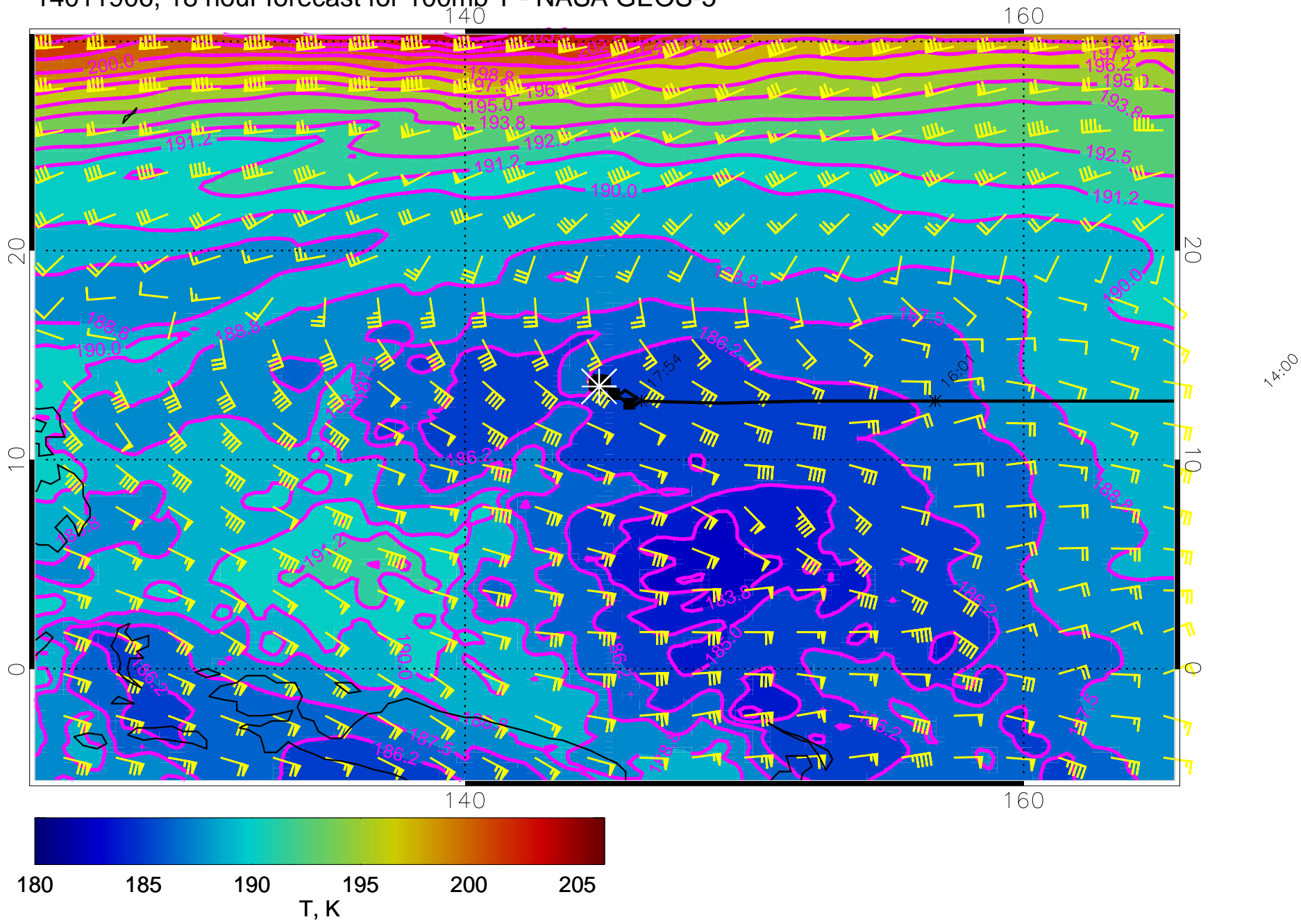
14011818, 6 hour forecast for 100mb T - NASA GEOS-5



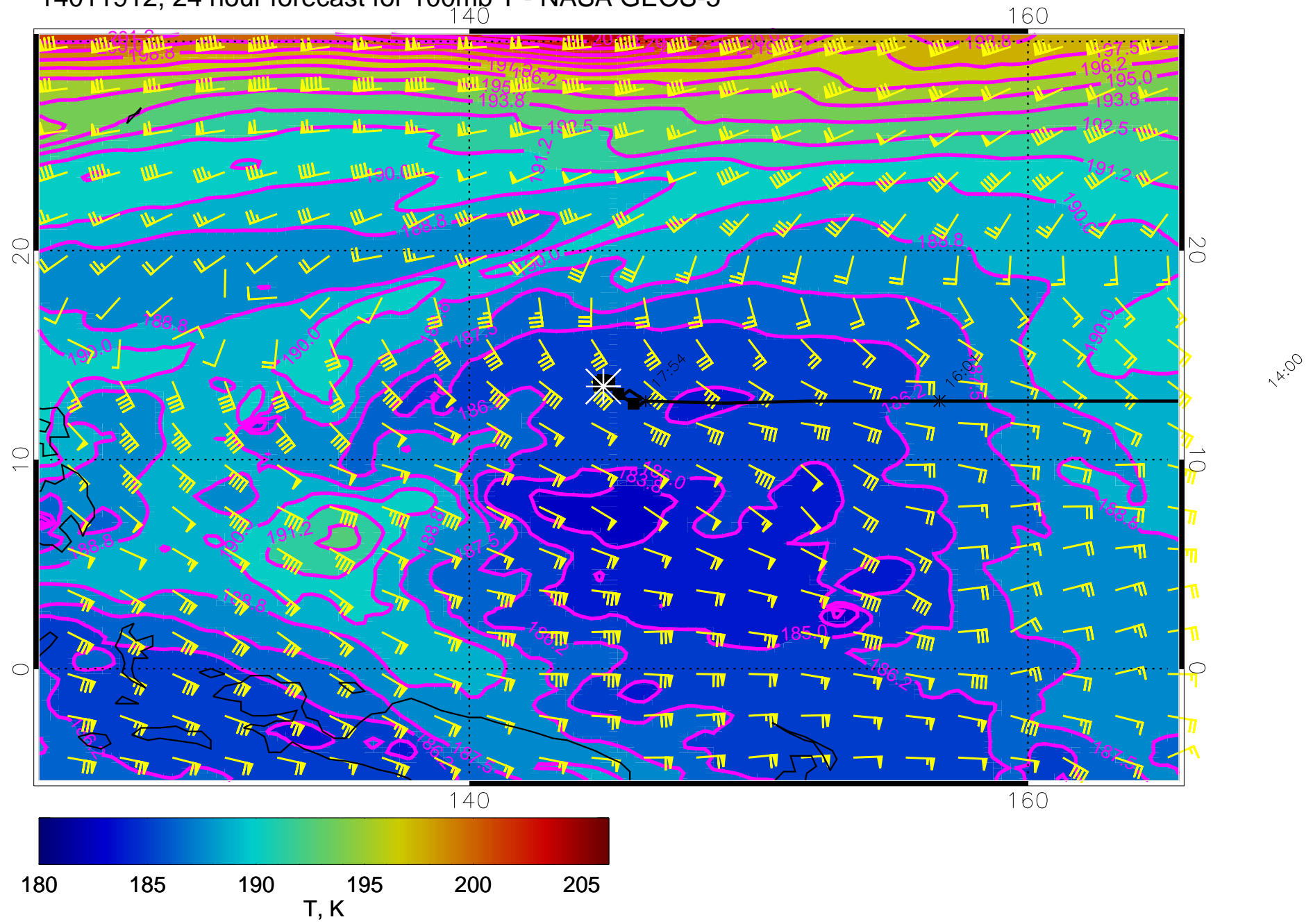
14011900, 12 hour forecast for 100mb T - NASA GEOS-5



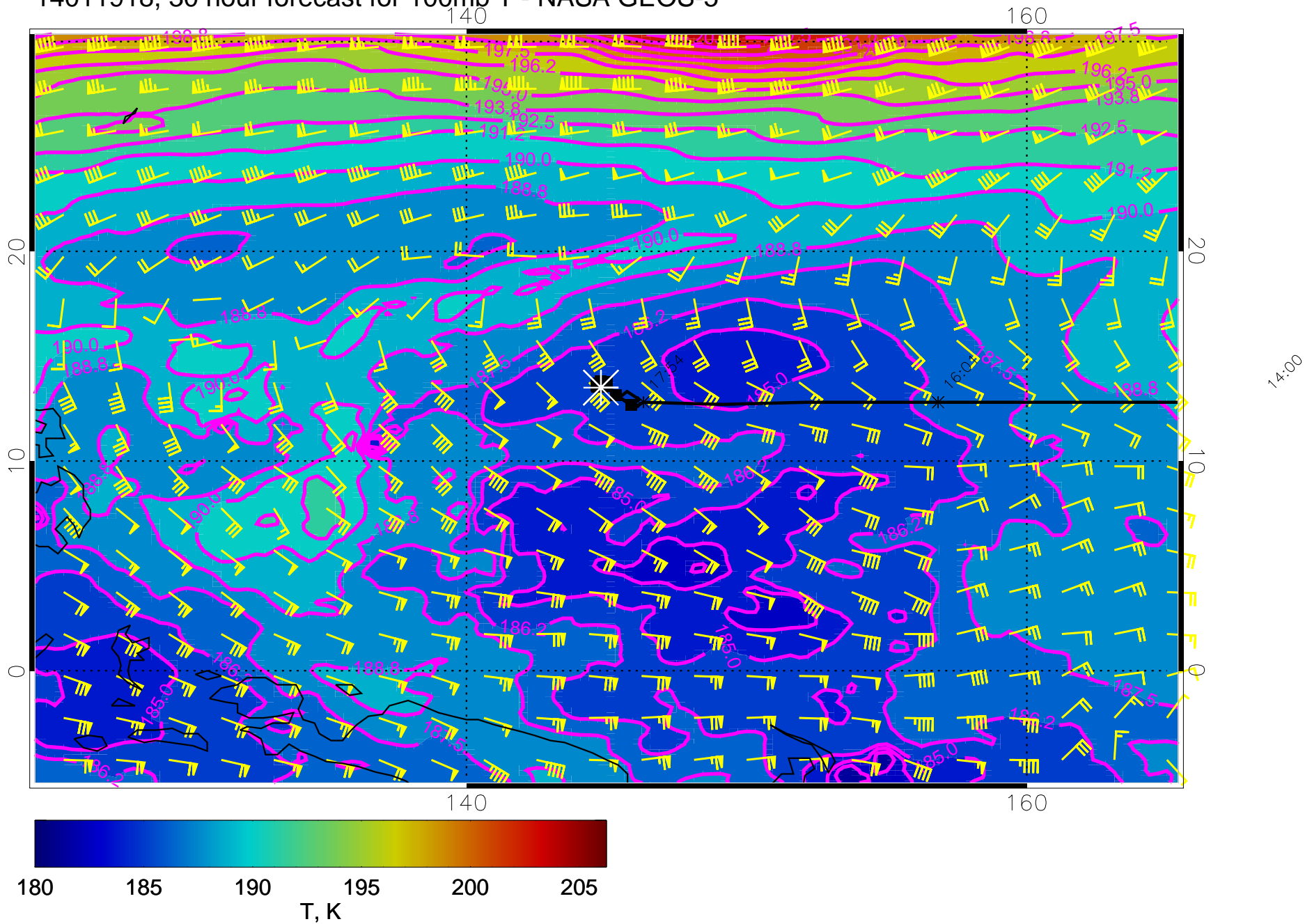
14011906, 18 hour forecast for 100mb T - NASA GEOS-5



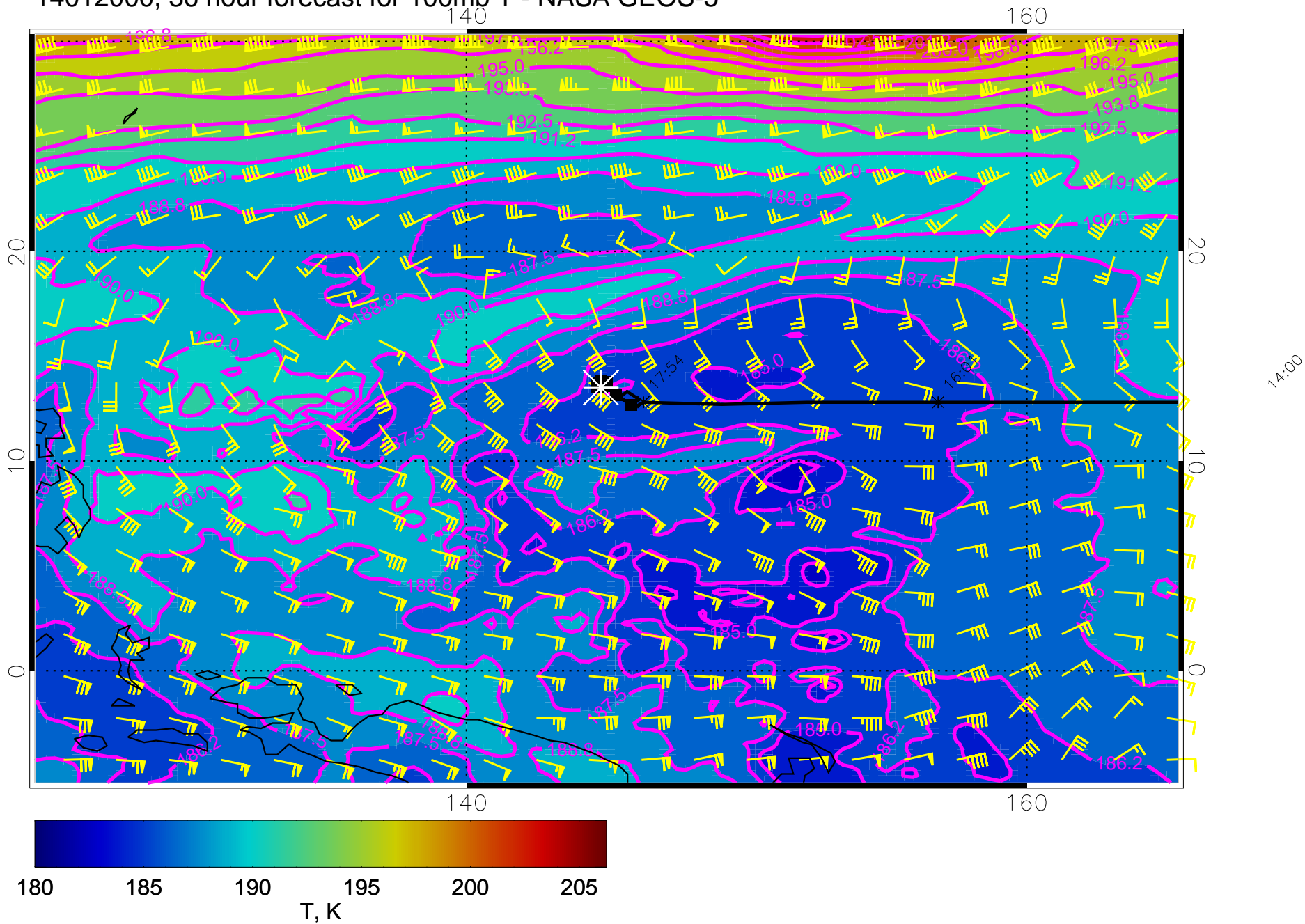
14011912, 24 hour forecast for 100mb T - NASA GEOS-5



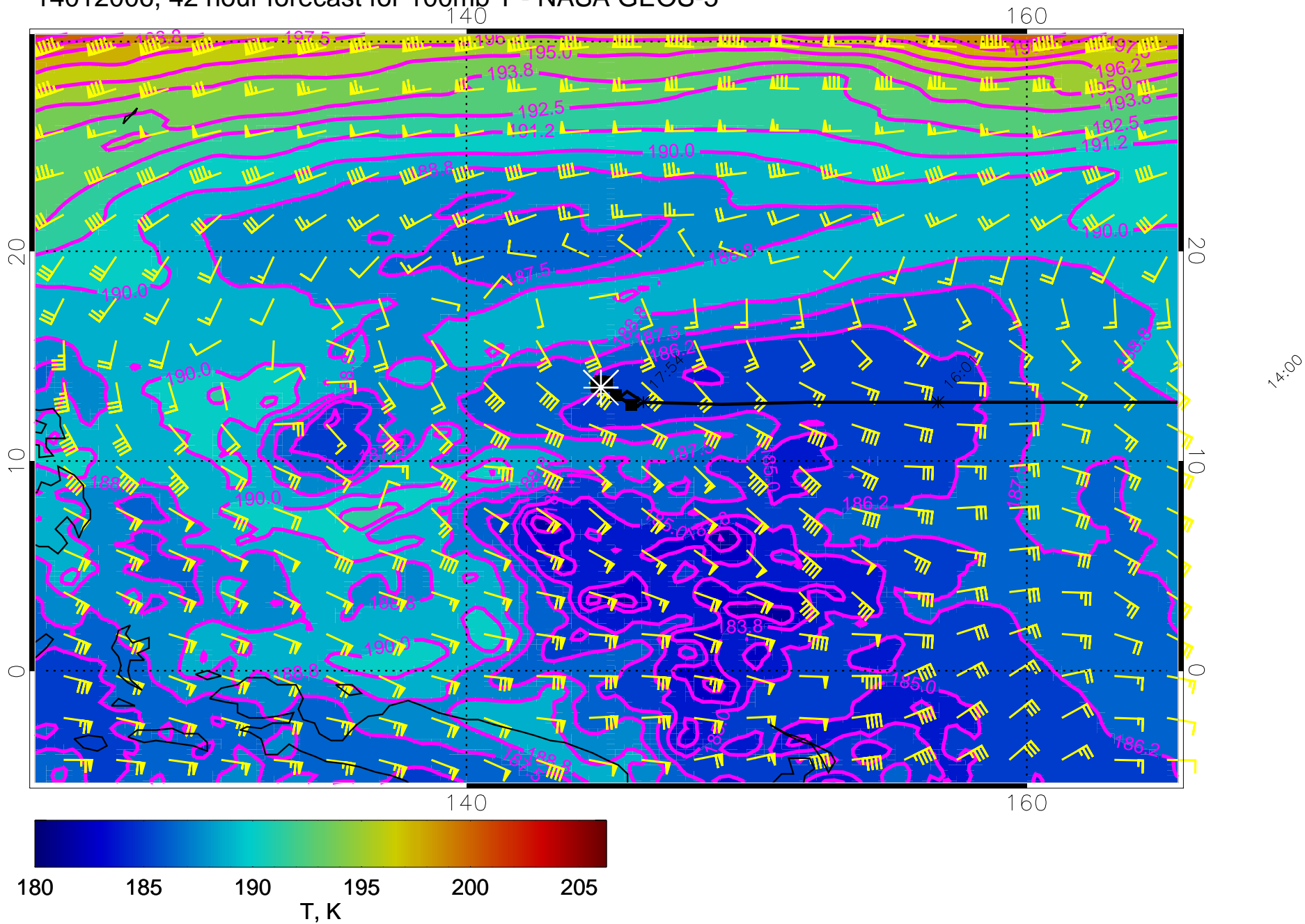
14011918, 30 hour forecast for 100mb T - NASA GEOS-5



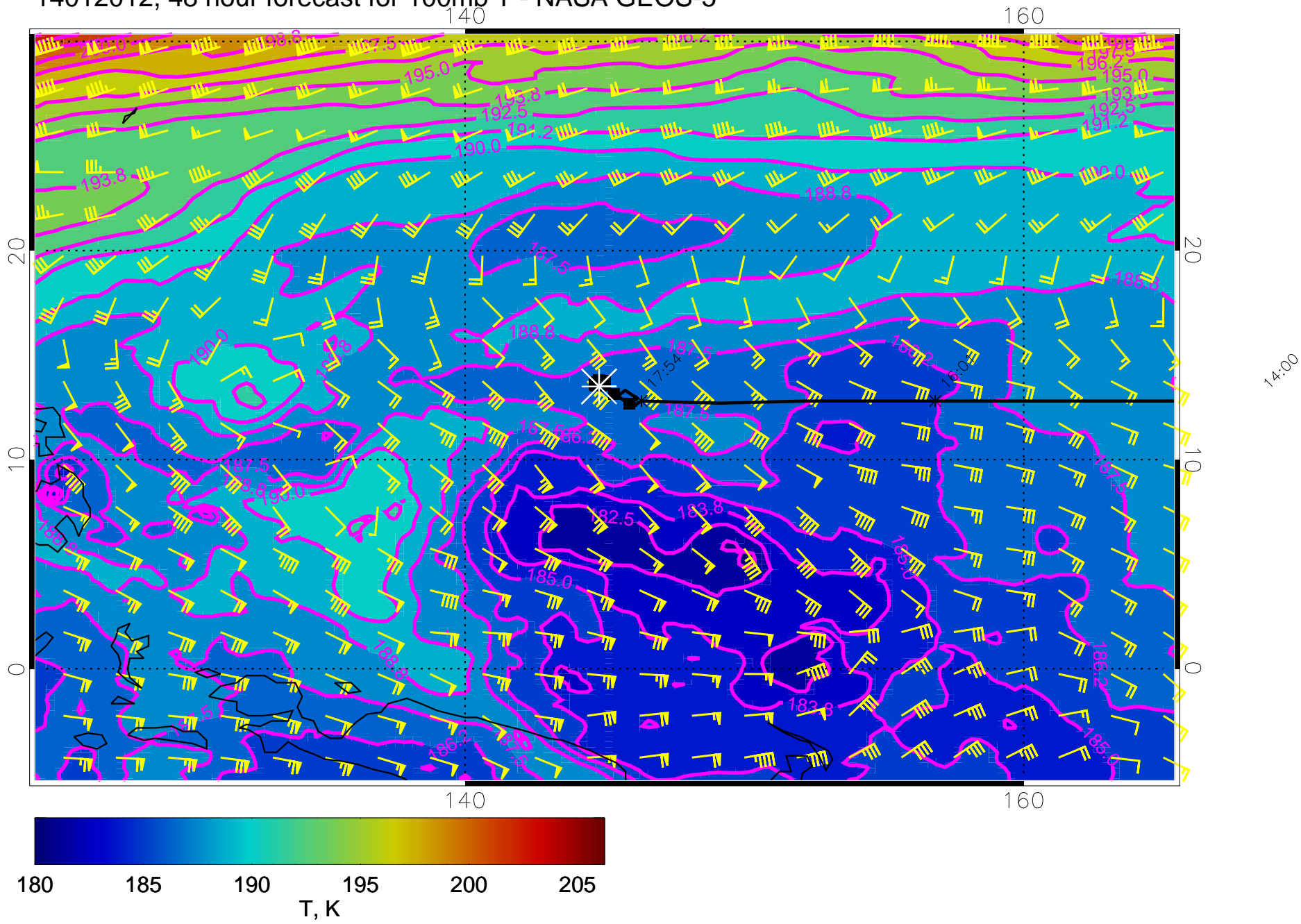
14012000, 36 hour forecast for 100mb T - NASA GEOS-5



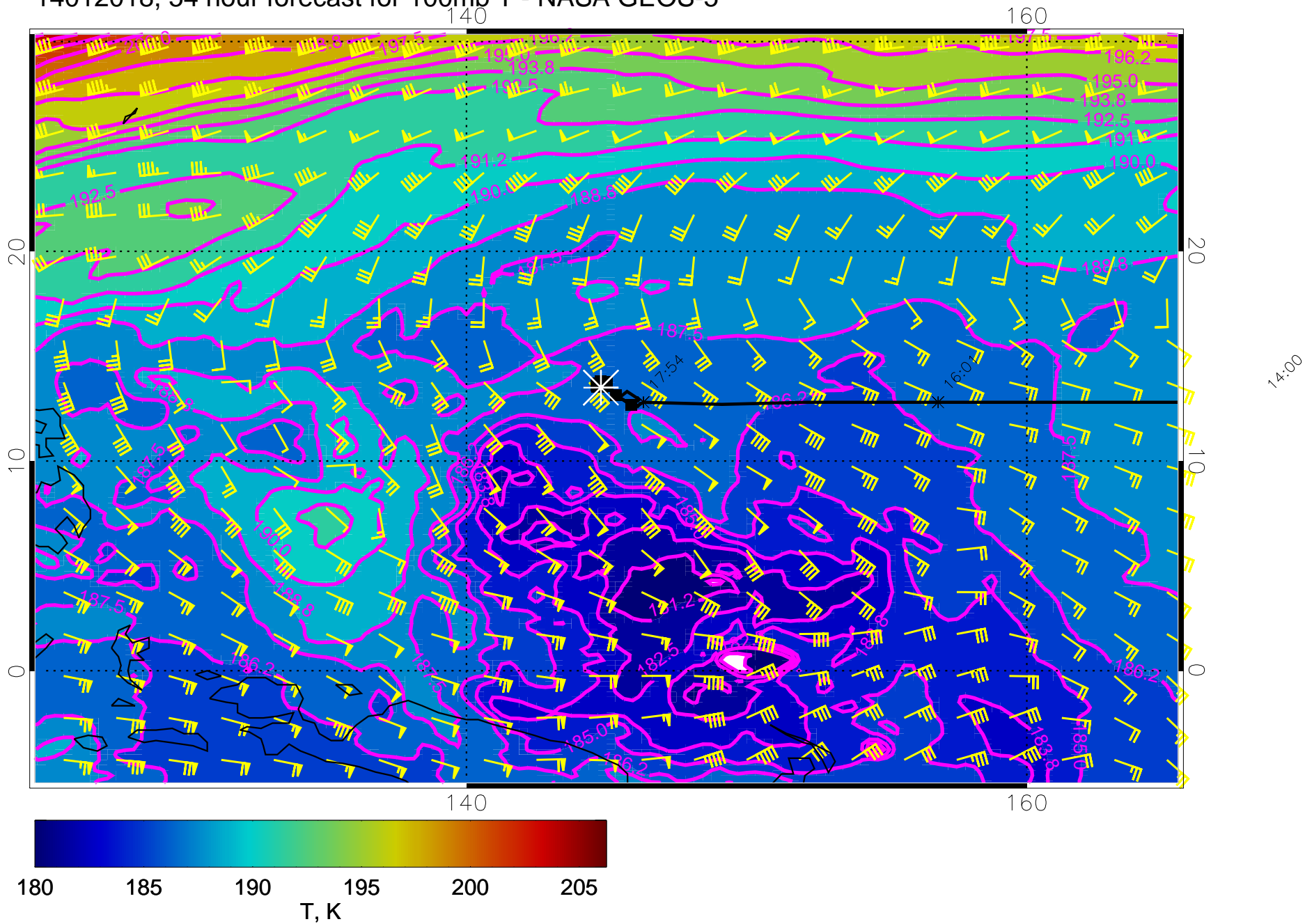
14012006, 42 hour forecast for 100mb T - NASA GEOS-5



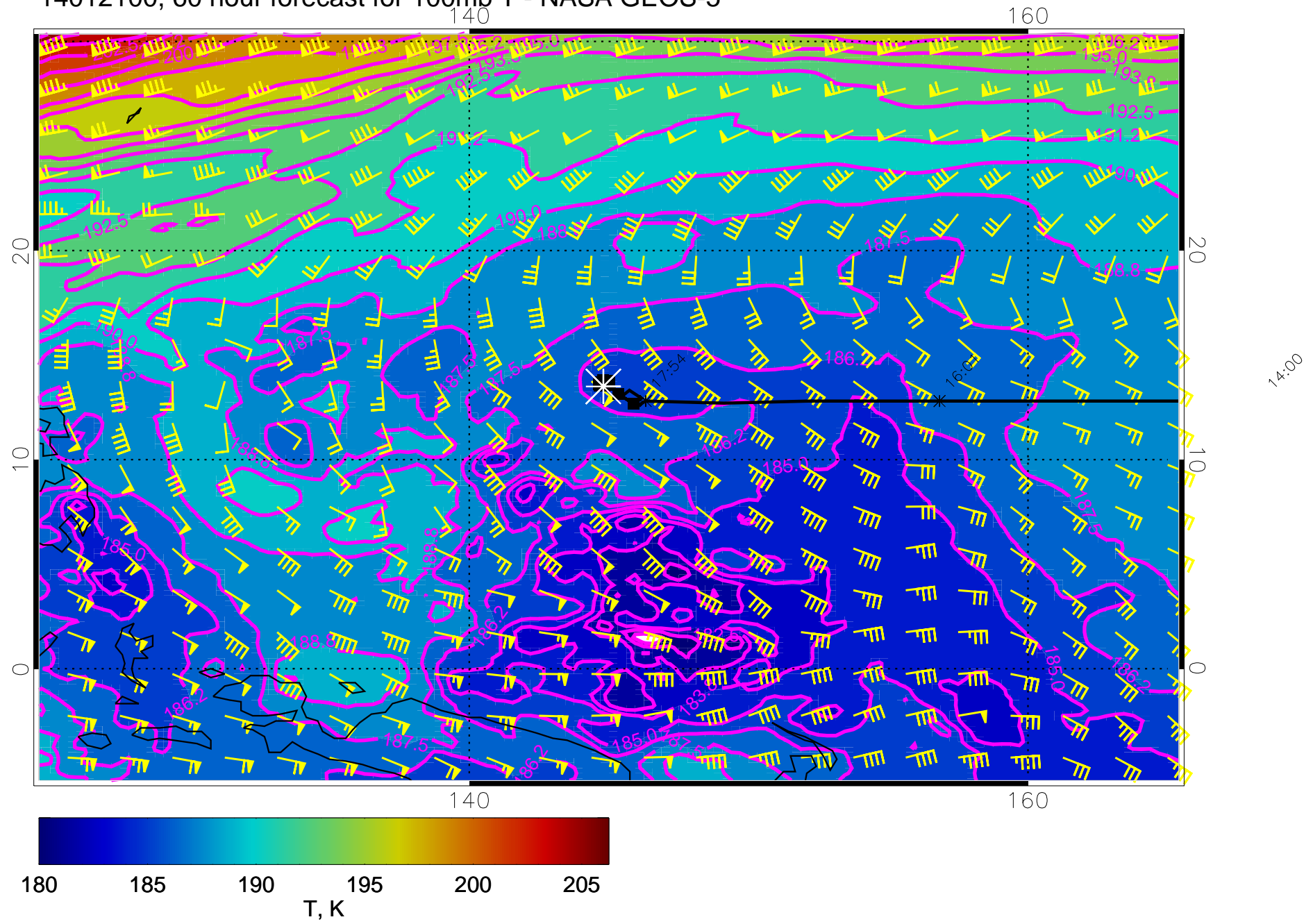
14012012, 48 hour forecast for 100mb T - NASA GEOS-5



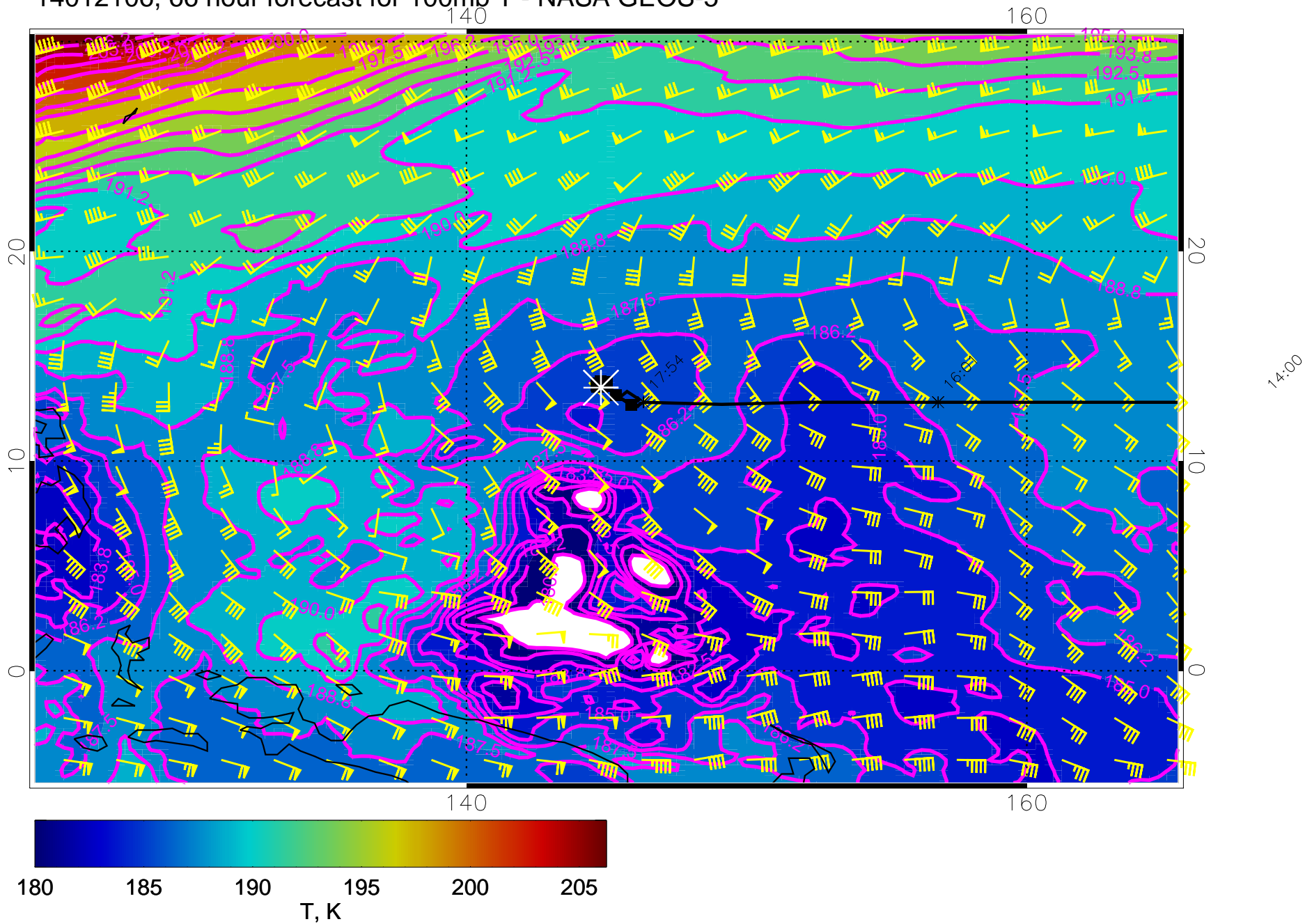
14012018, 54 hour forecast for 100mb T - NASA GEOS-5



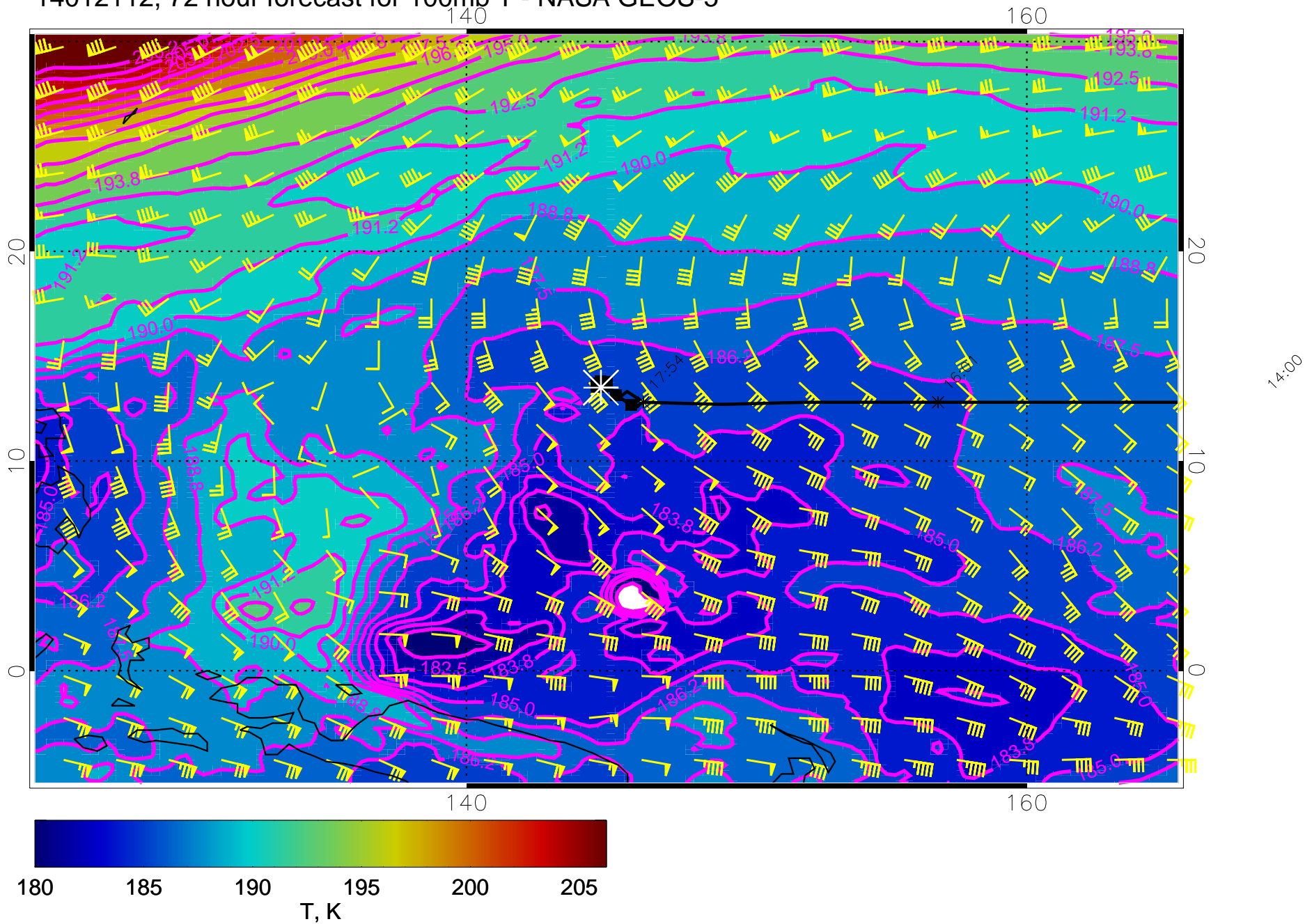
14012100, 60 hour forecast for 100mb T - NASA GEOS-5



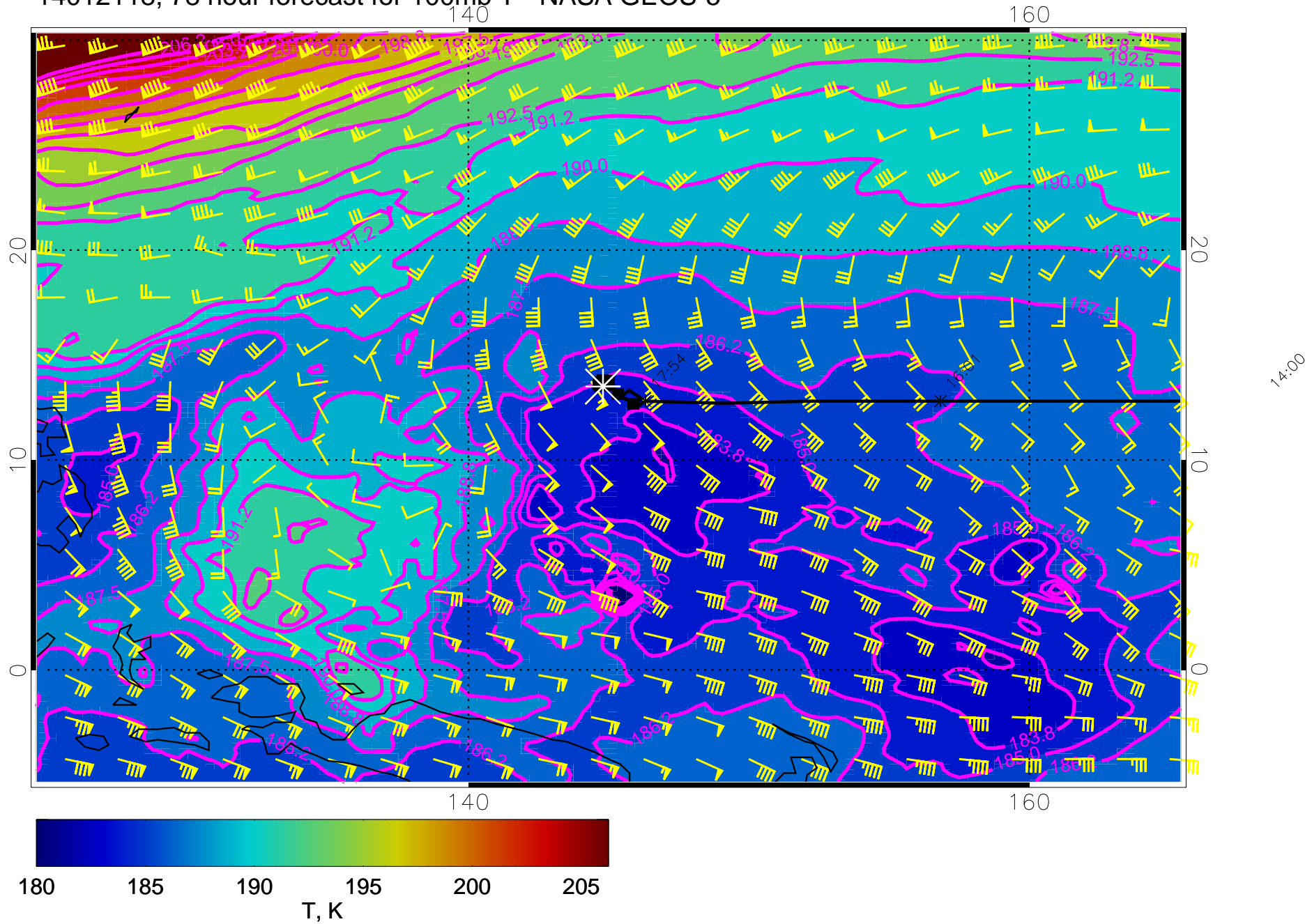
14012106, 66 hour forecast for 100mb T - NASA GEOS-5



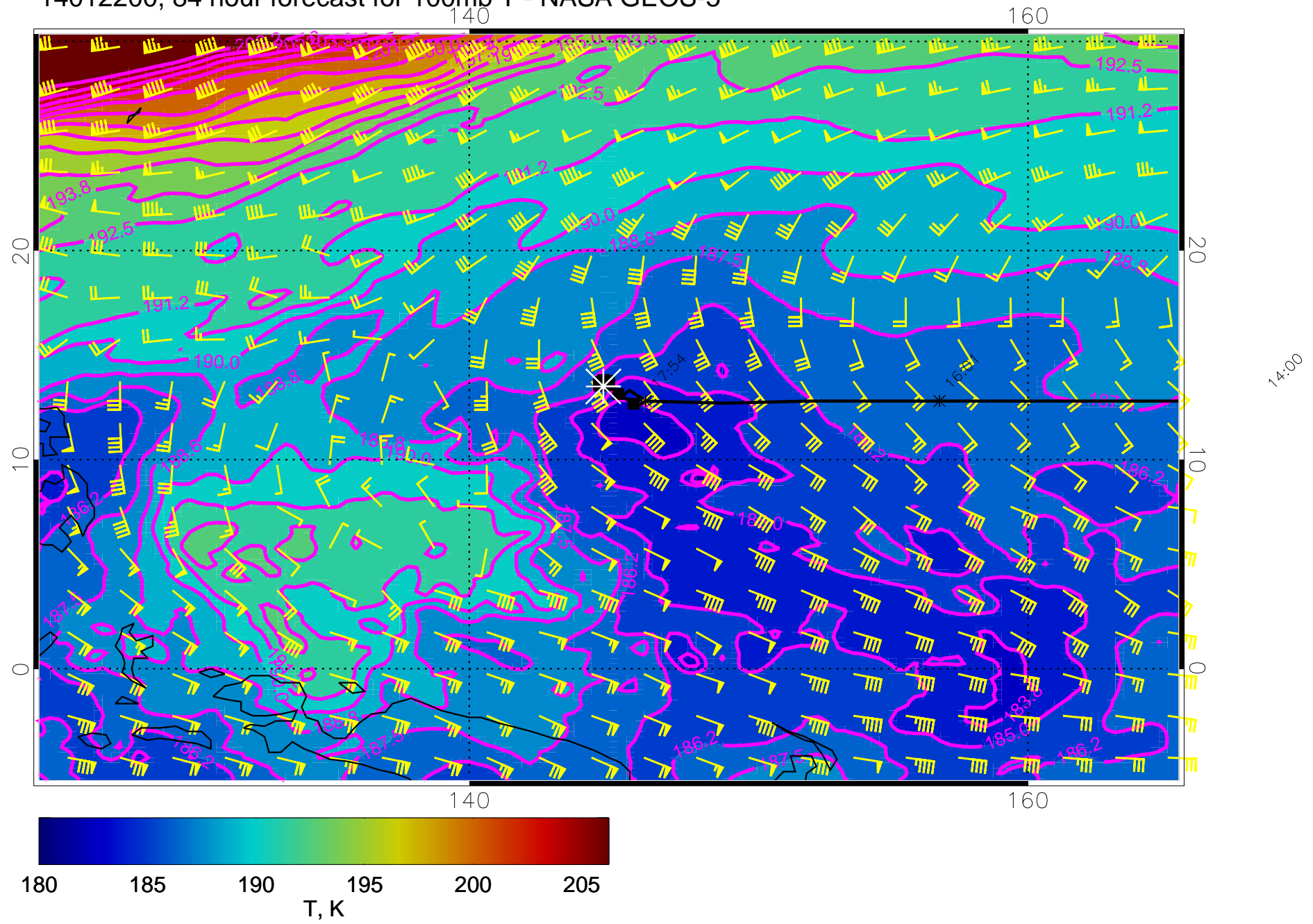
14012112, 72 hour forecast for 100mb T - NASA GEOS-5



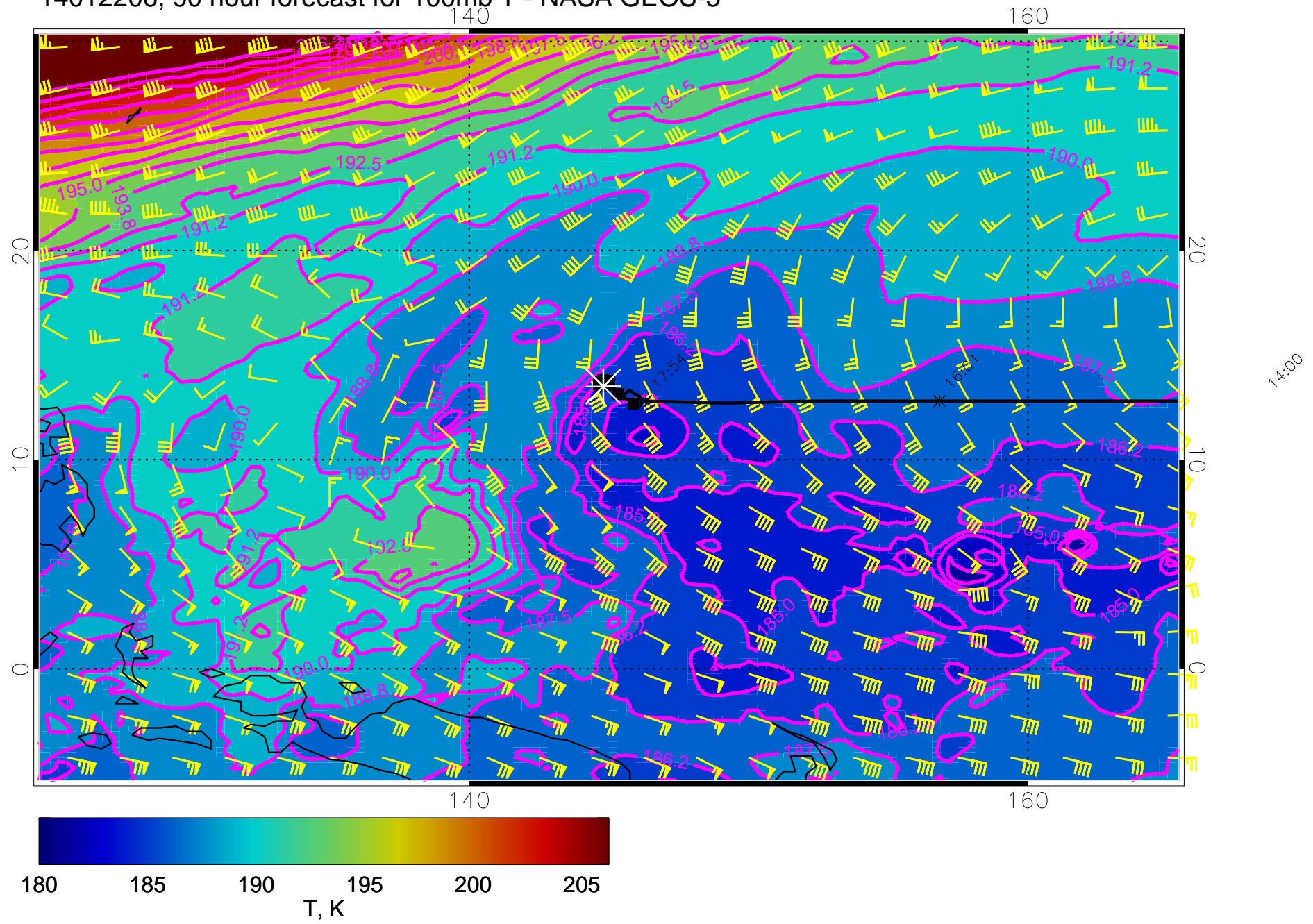
14012118, 78 hour forecast for 100mb T - NASA GEOS-5



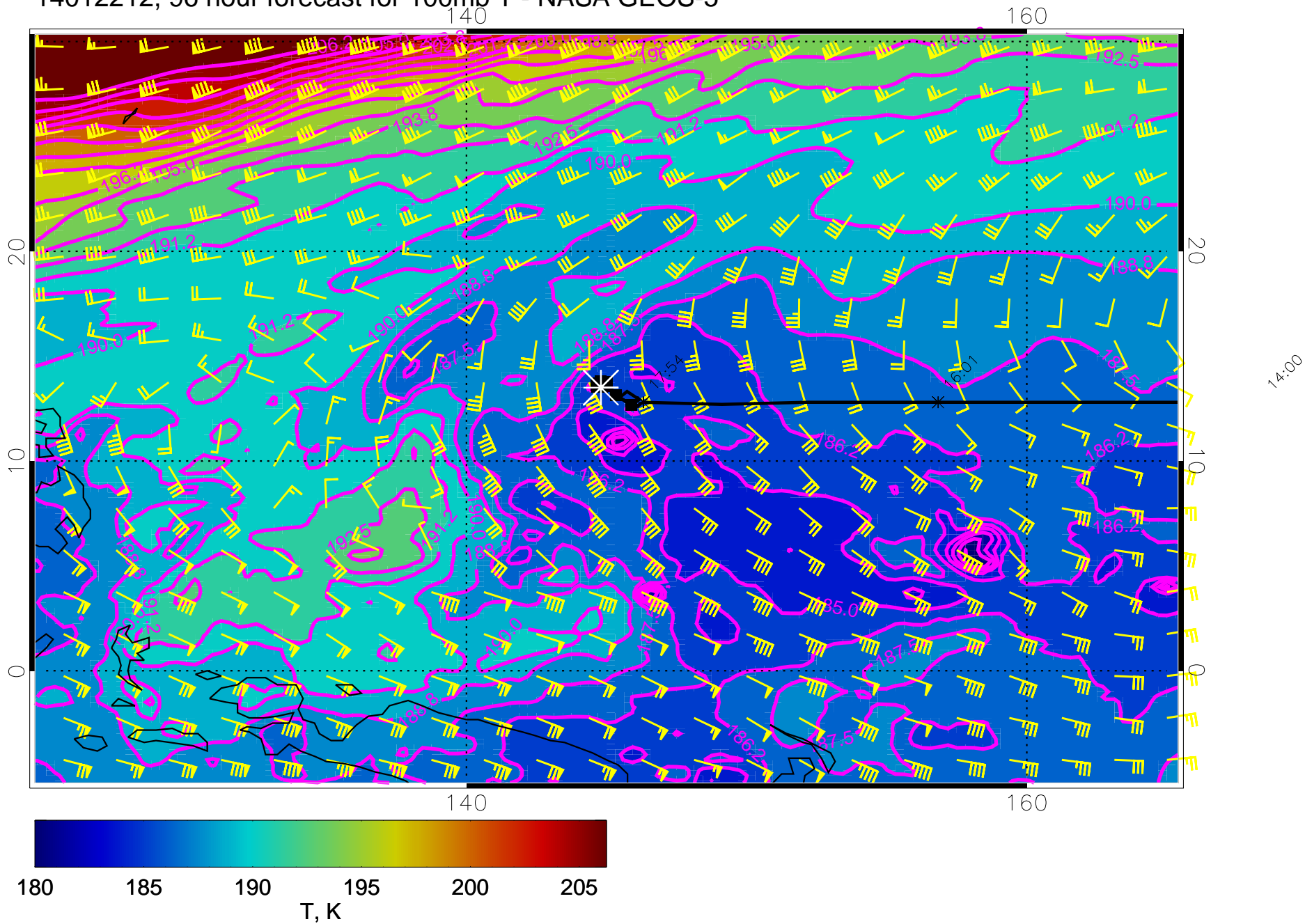
14012200, 84 hour forecast for 100mb T - NASA GEOS-5



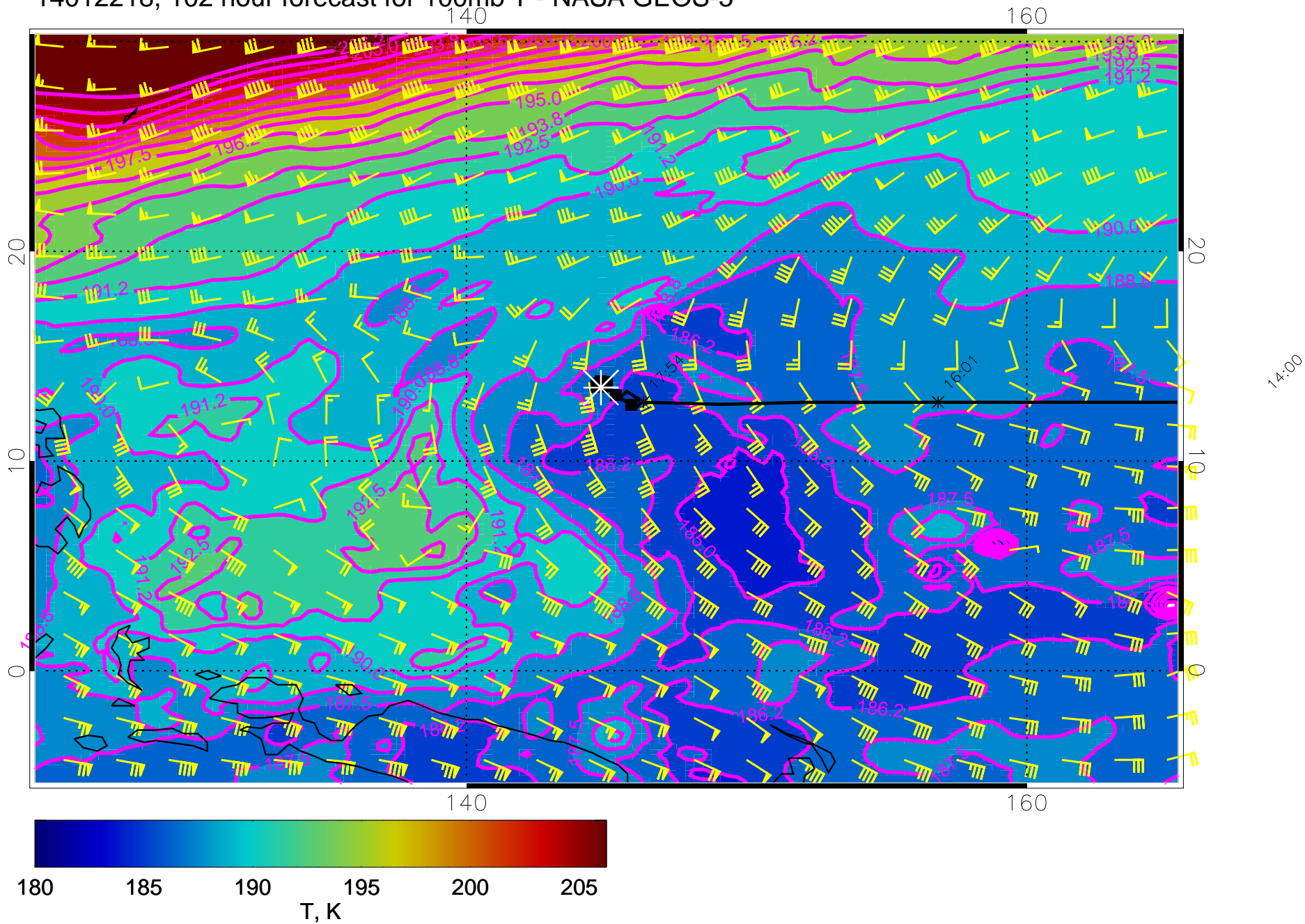
14012206, 90 hour forecast for 100mb T - NASA GEOS-5



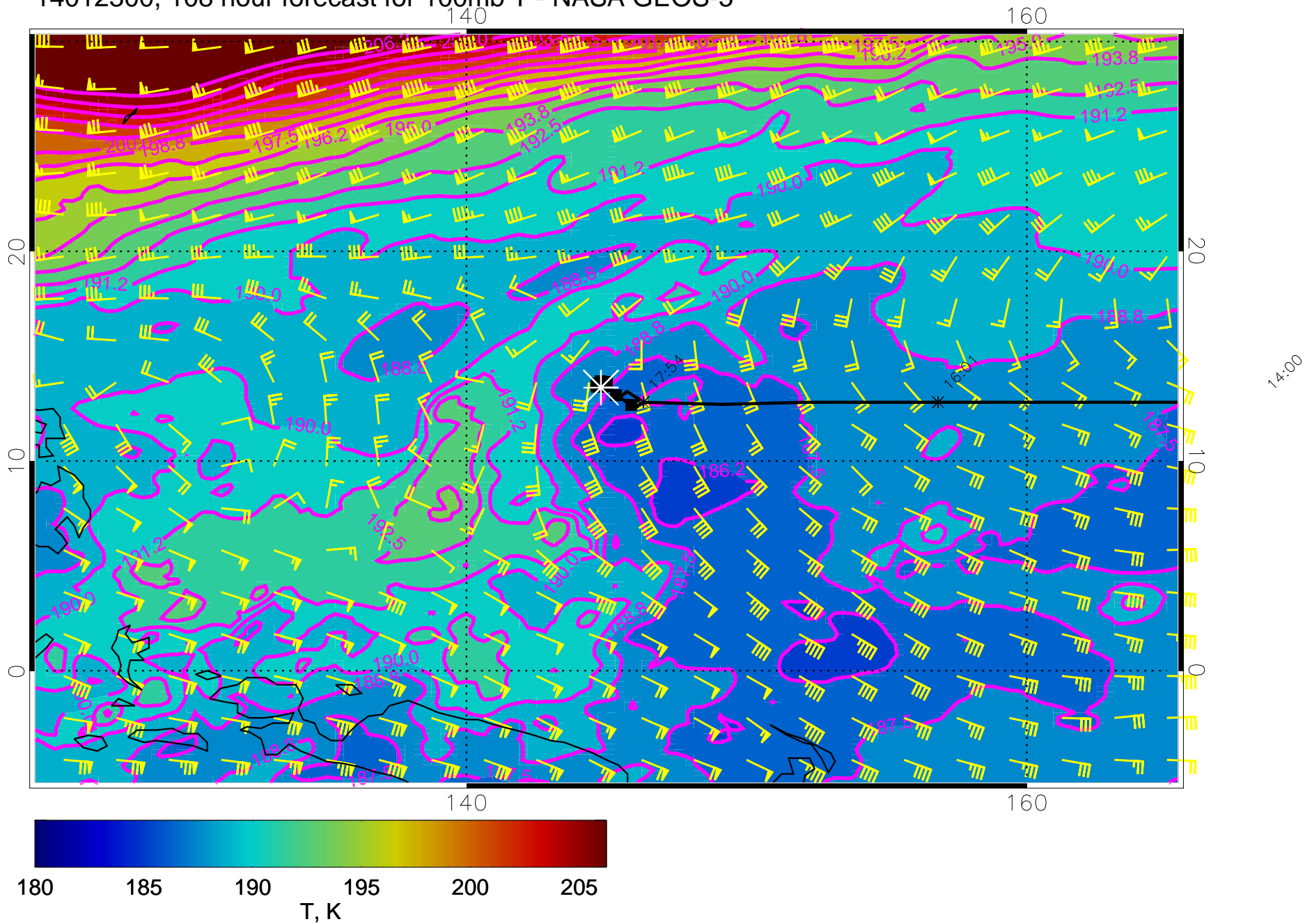
14012212, 96 hour forecast for 100mb T - NASA GEOS-5



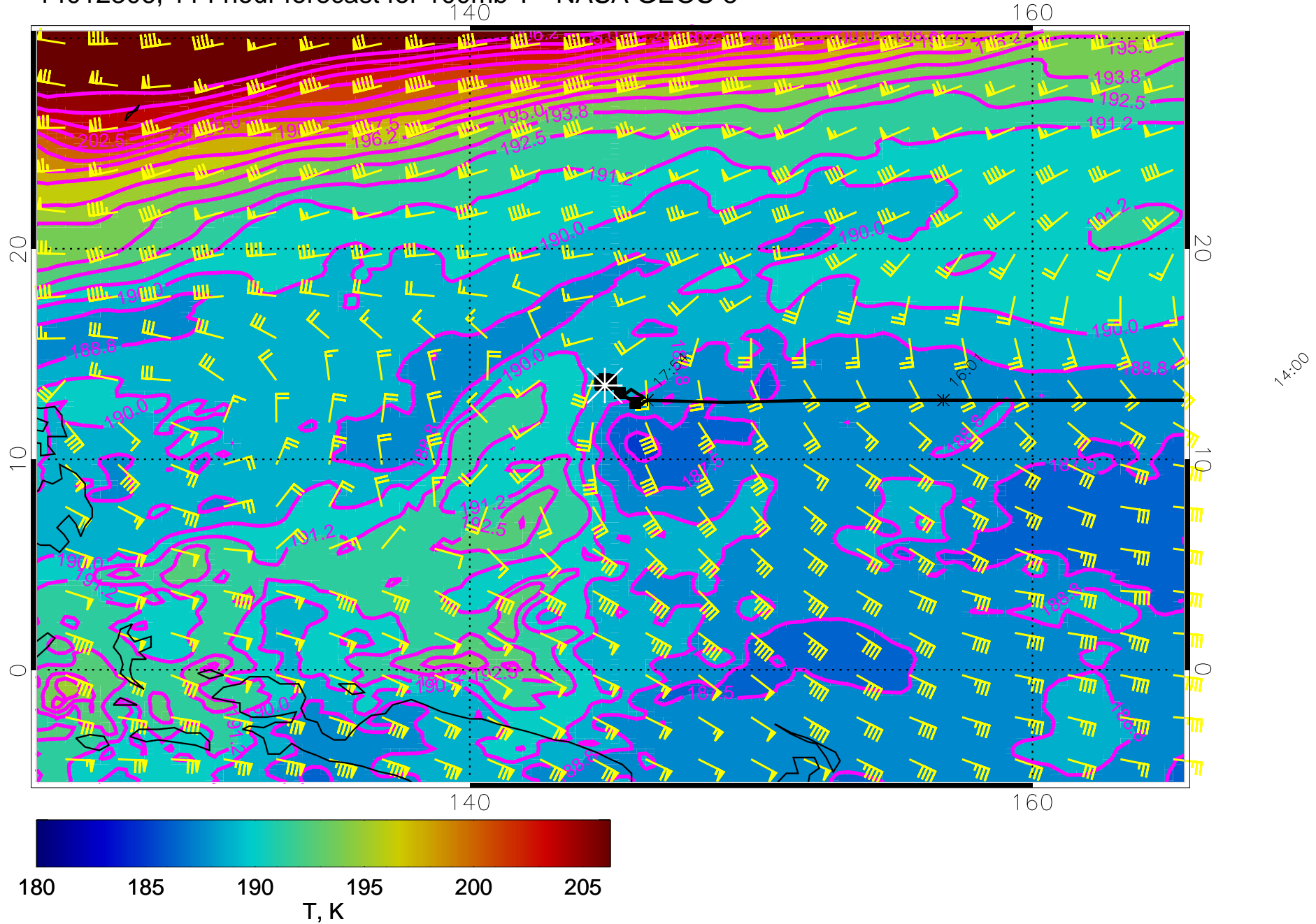
14012218, 102 hour forecast for 100mb T - NASA GEOS-5



14012300, 108 hour forecast for 100mb T - NASA GEOS-5



14012306, 114 hour forecast for 100mb T - NASA GEOS-5



14012312, 120 hour forecast for 100mb T - NASA GEOS-5

