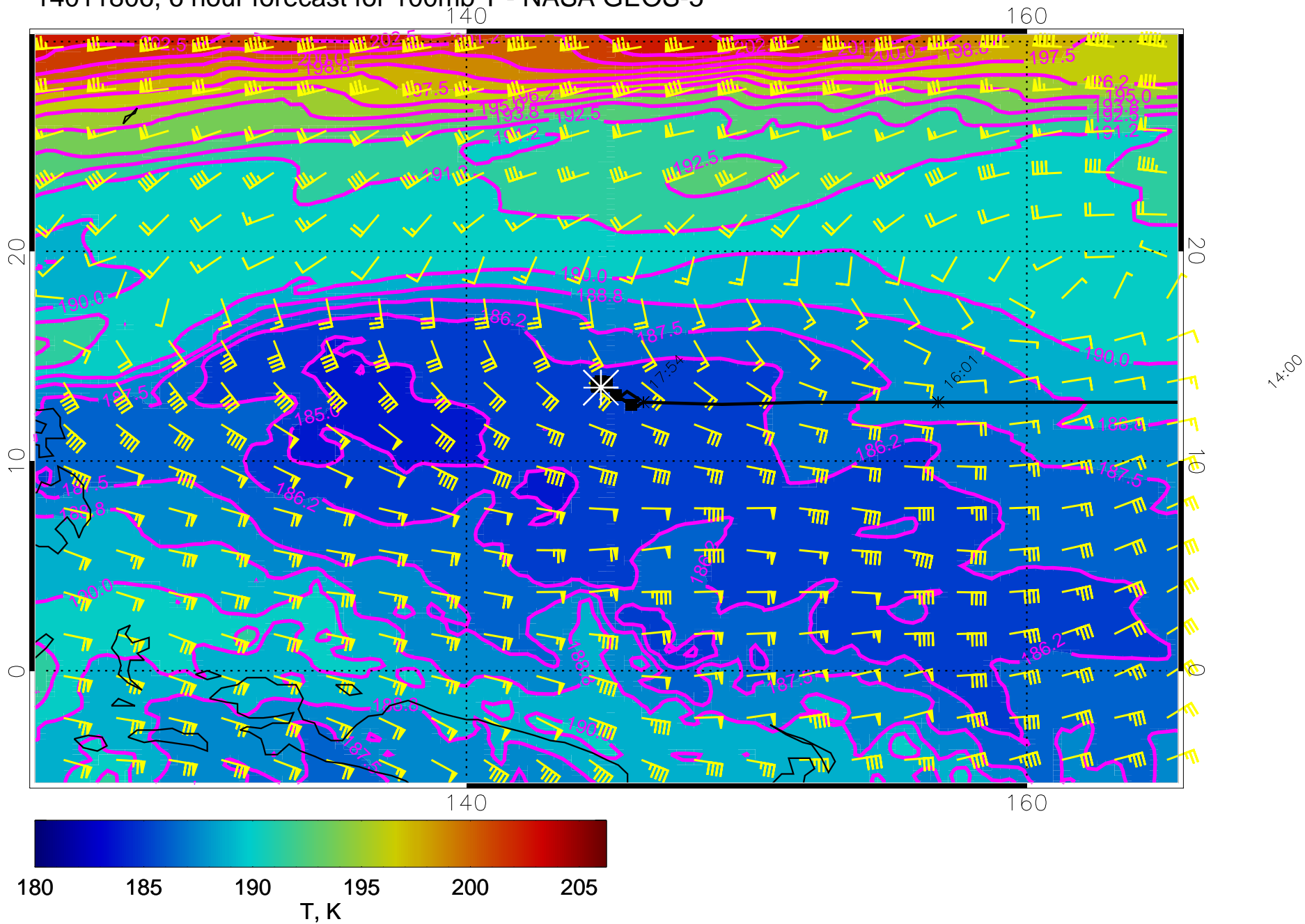
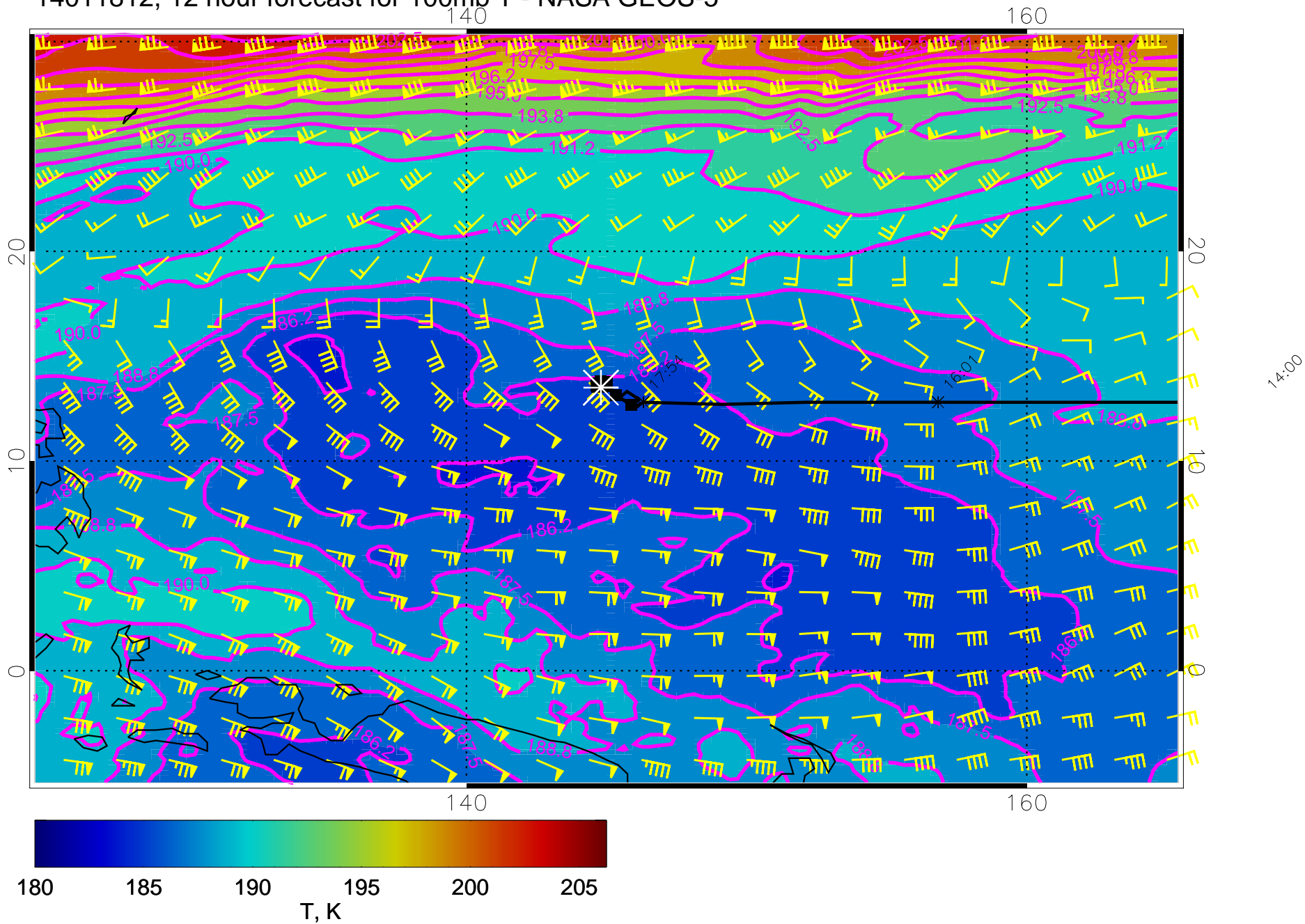


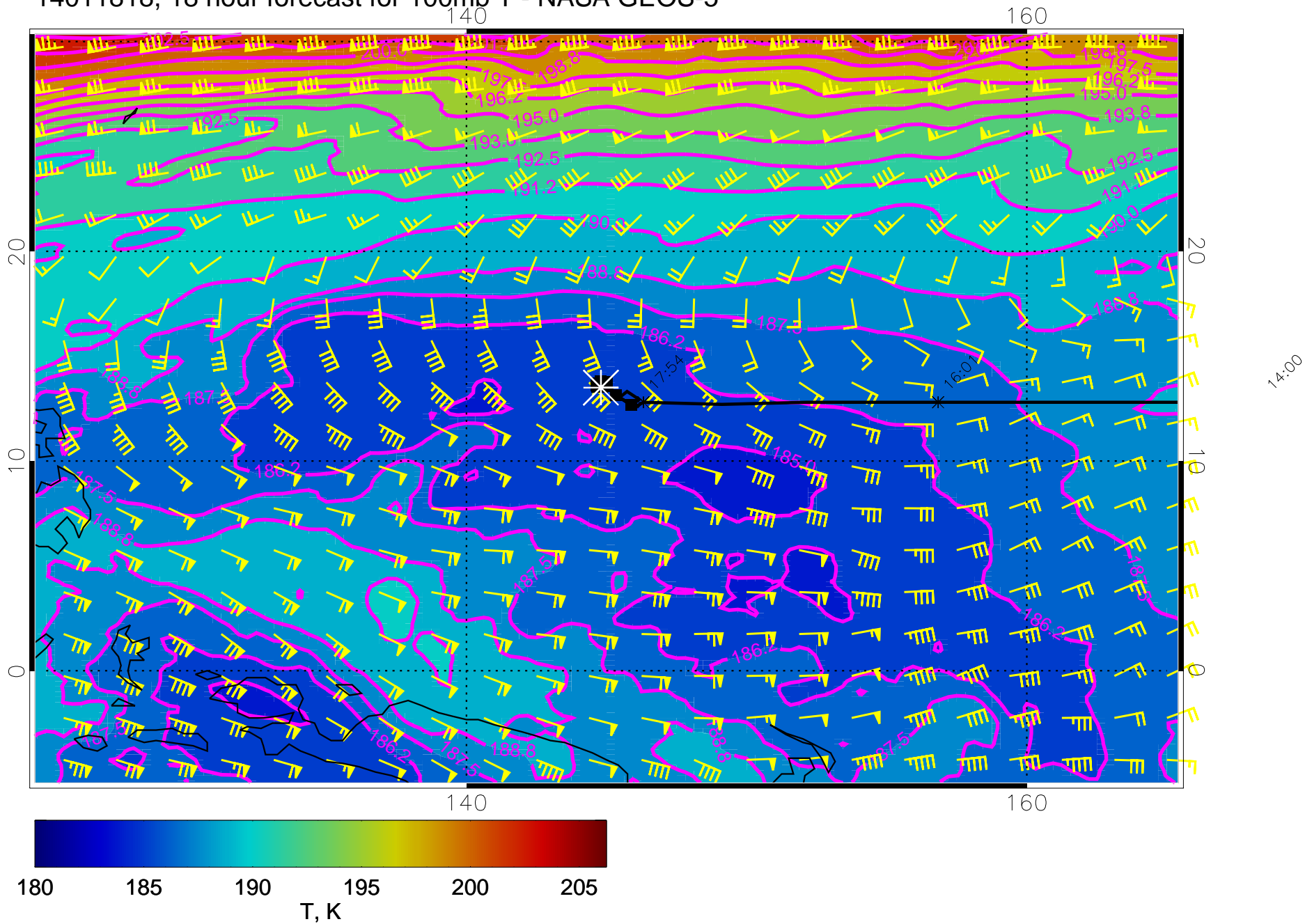
14011806, 6 hour forecast for 100mb T - NASA GEOS-5




14011812, 12 hour forecast for 100mb T - NASA GEOS-5



14011818, 18 hour forecast for 100mb T - NASA GEOS-5

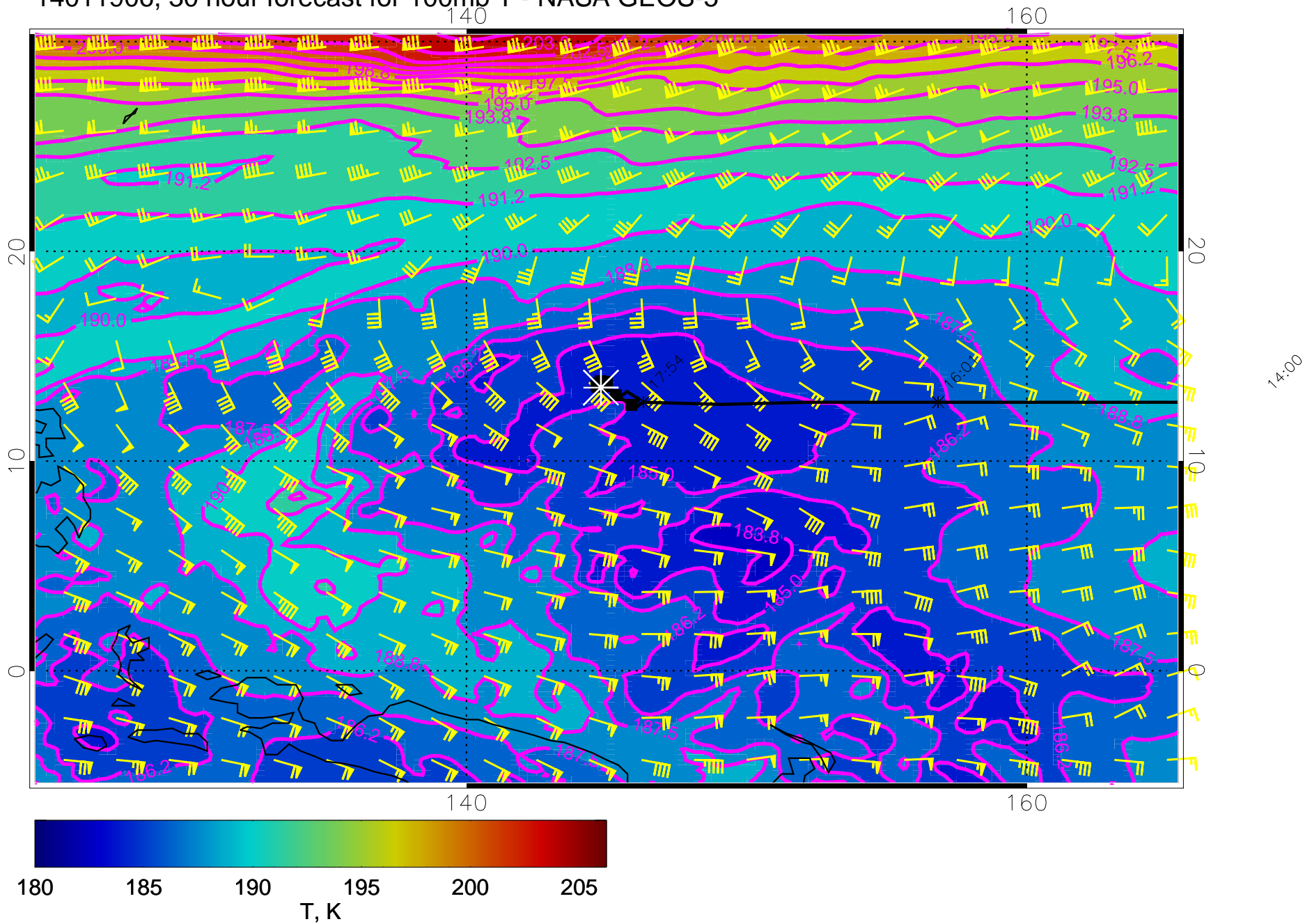


# 14011900, 24 hour forecast for 100mb T - NASA GEOS-5

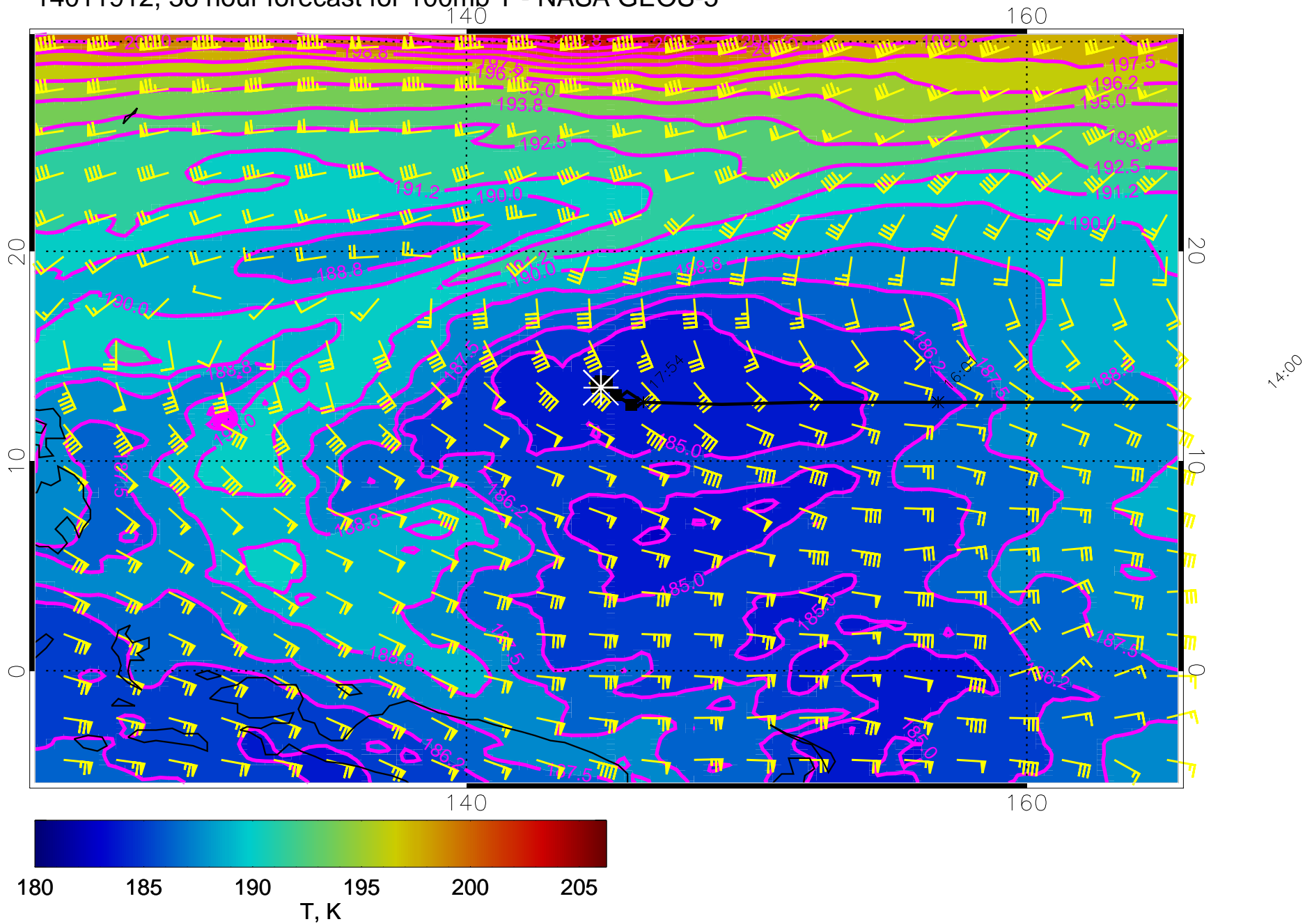




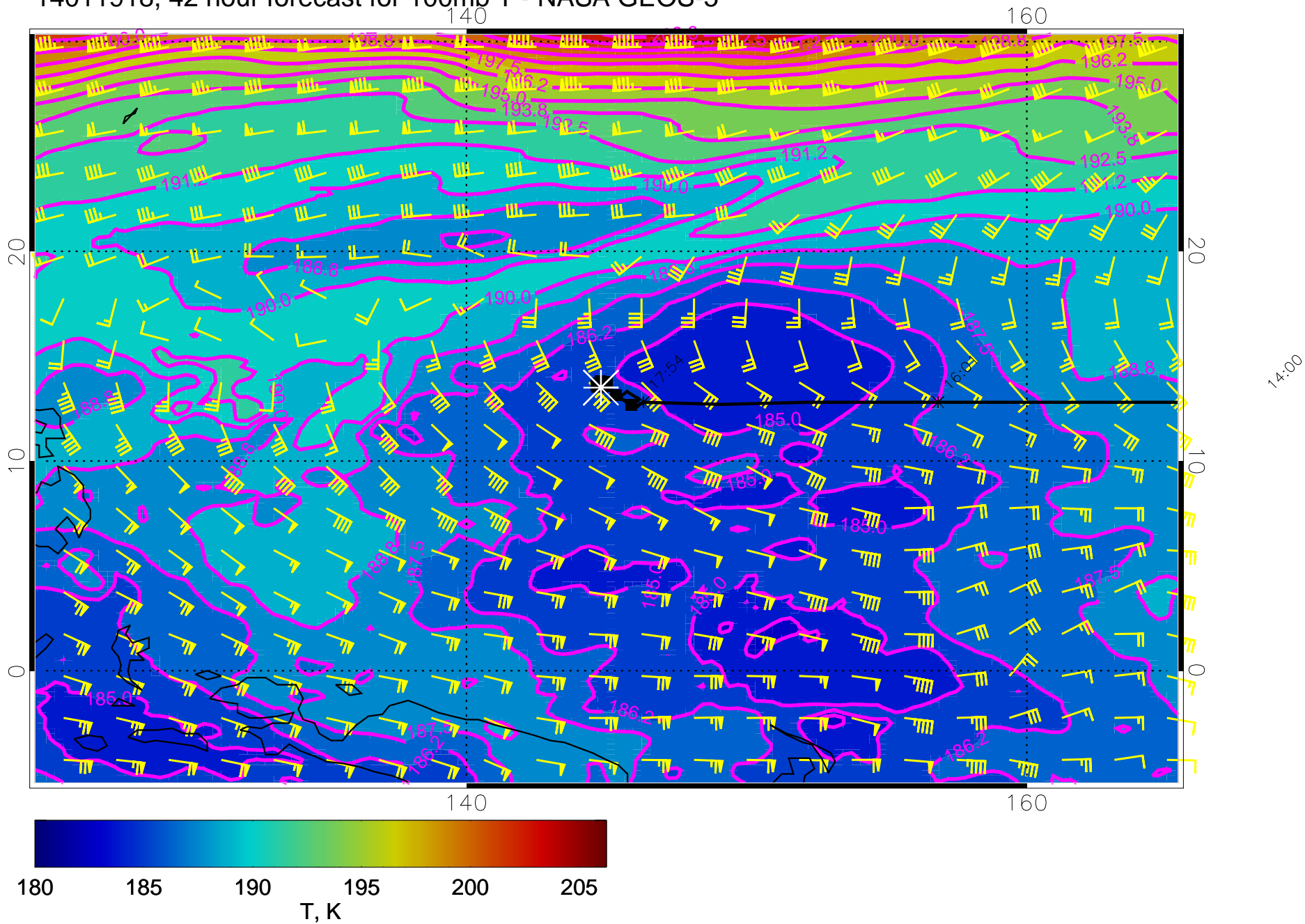
14011906, 30 hour forecast for 100mb T - NASA GEOS-5



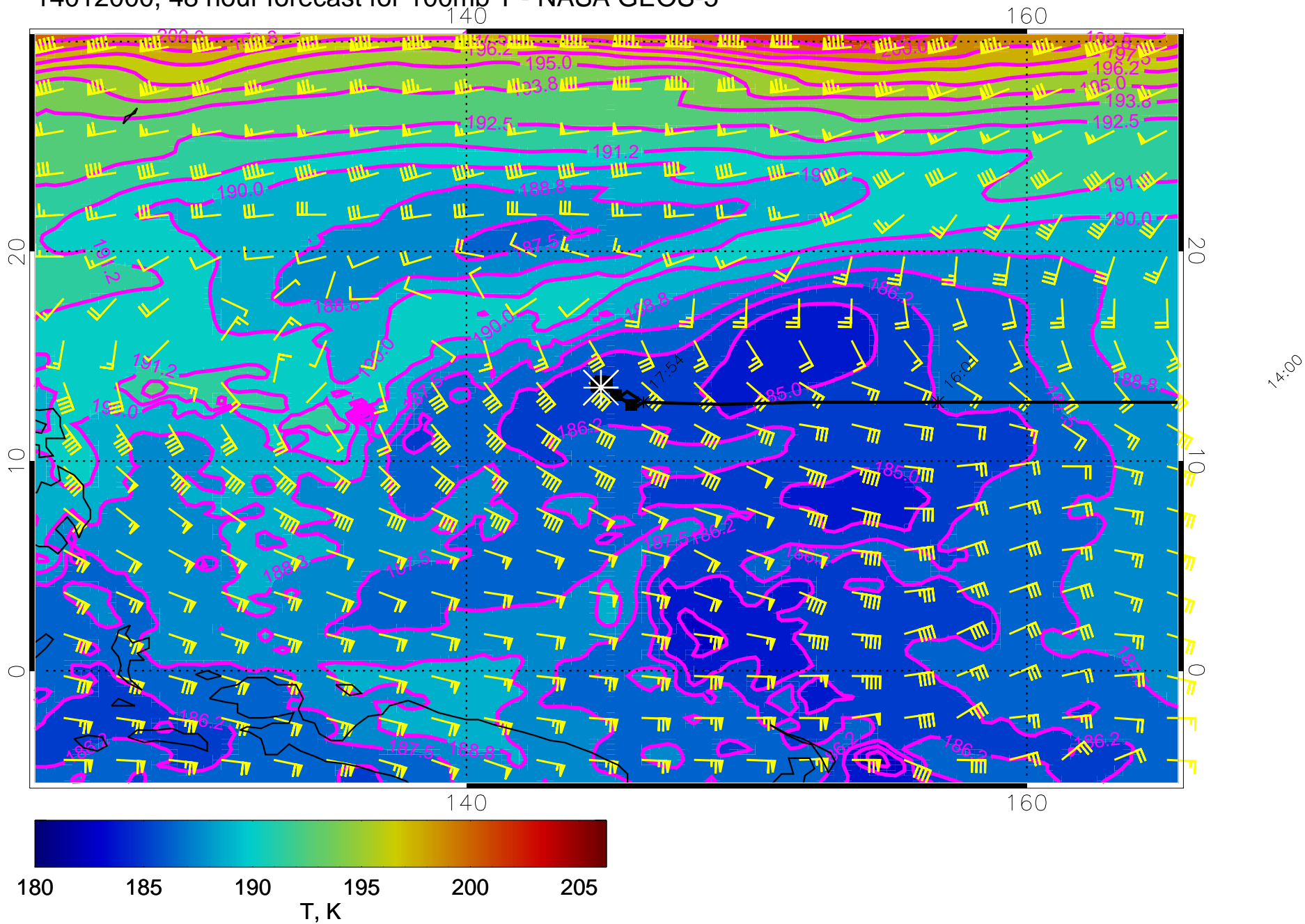
14011912, 36 hour forecast for 100mb T - NASA GEOS-5



14011918, 42 hour forecast for 100mb T - NASA GEOS-5

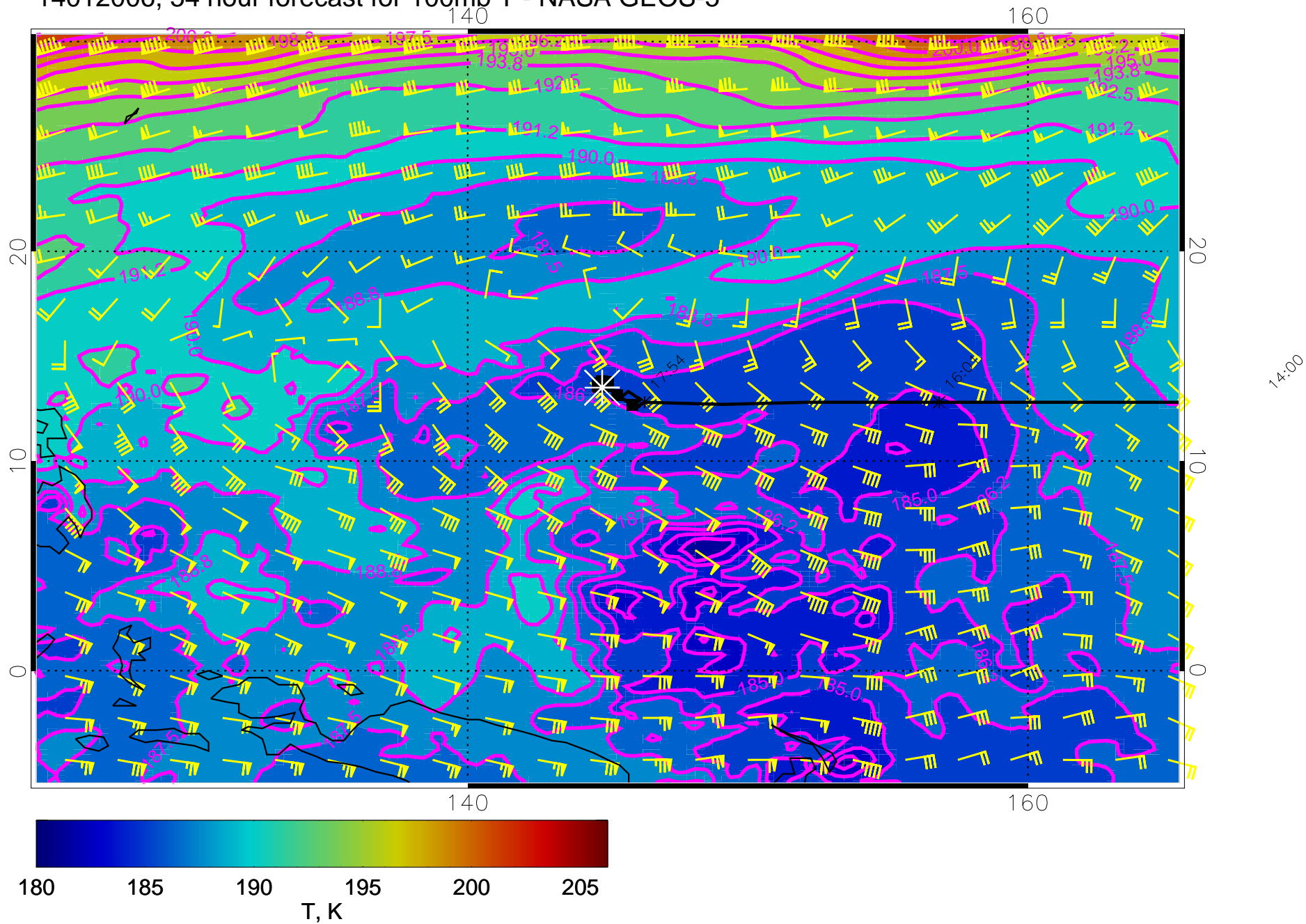


14012000, 48 hour forecast for 100mb T - NASA GEOS-5

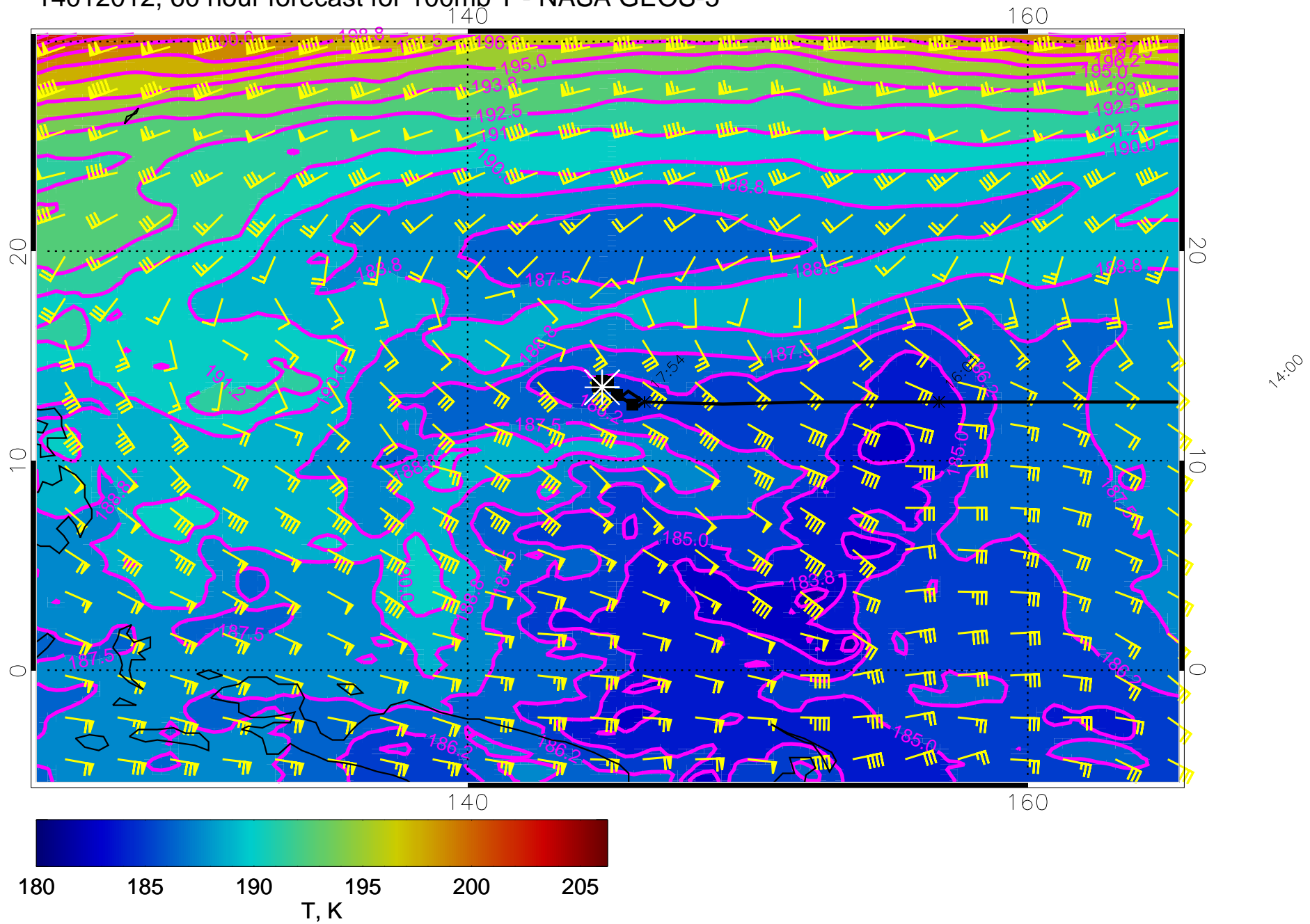




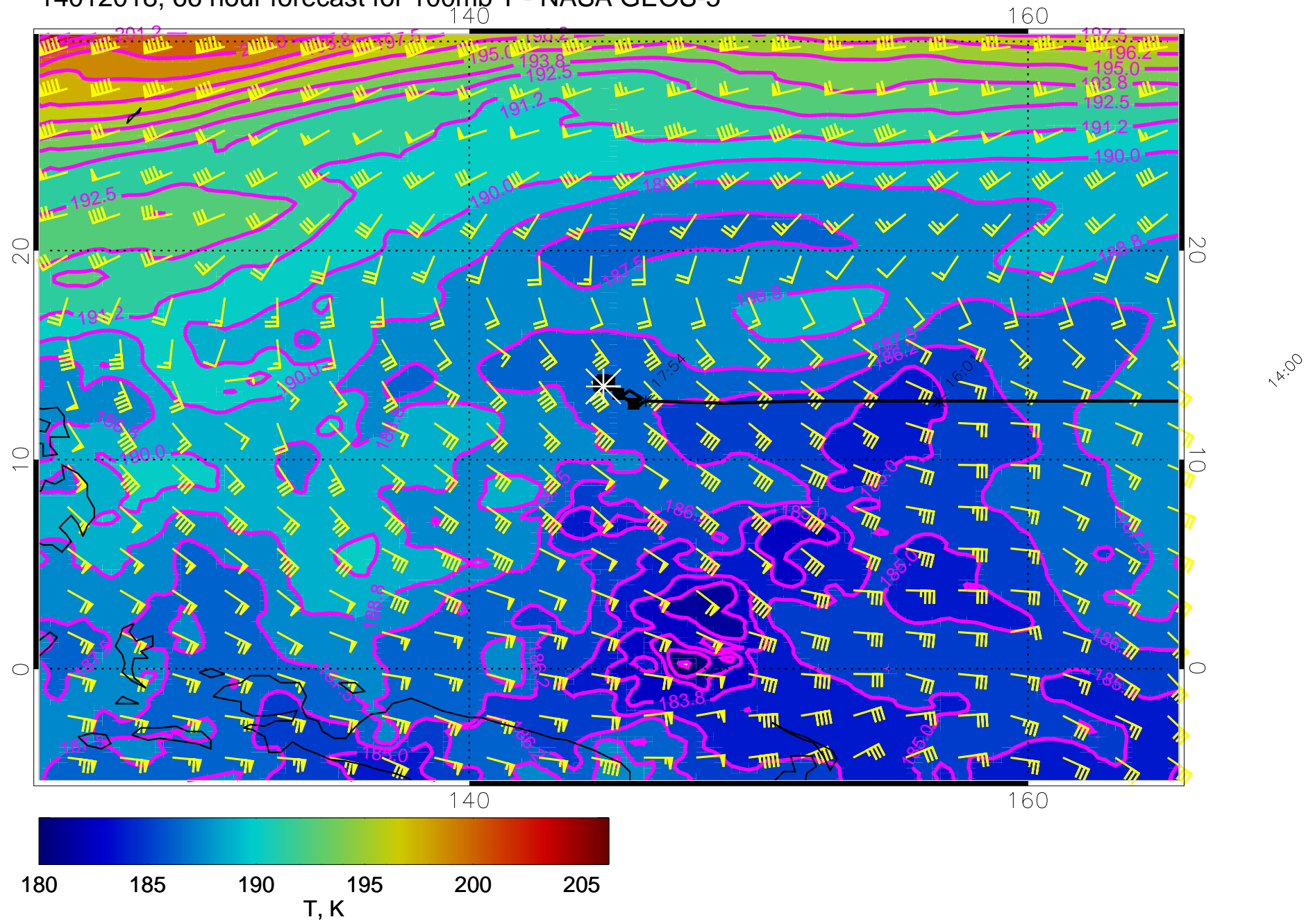
14012006, 54 hour forecast for 100mb T - NASA GEOS-5



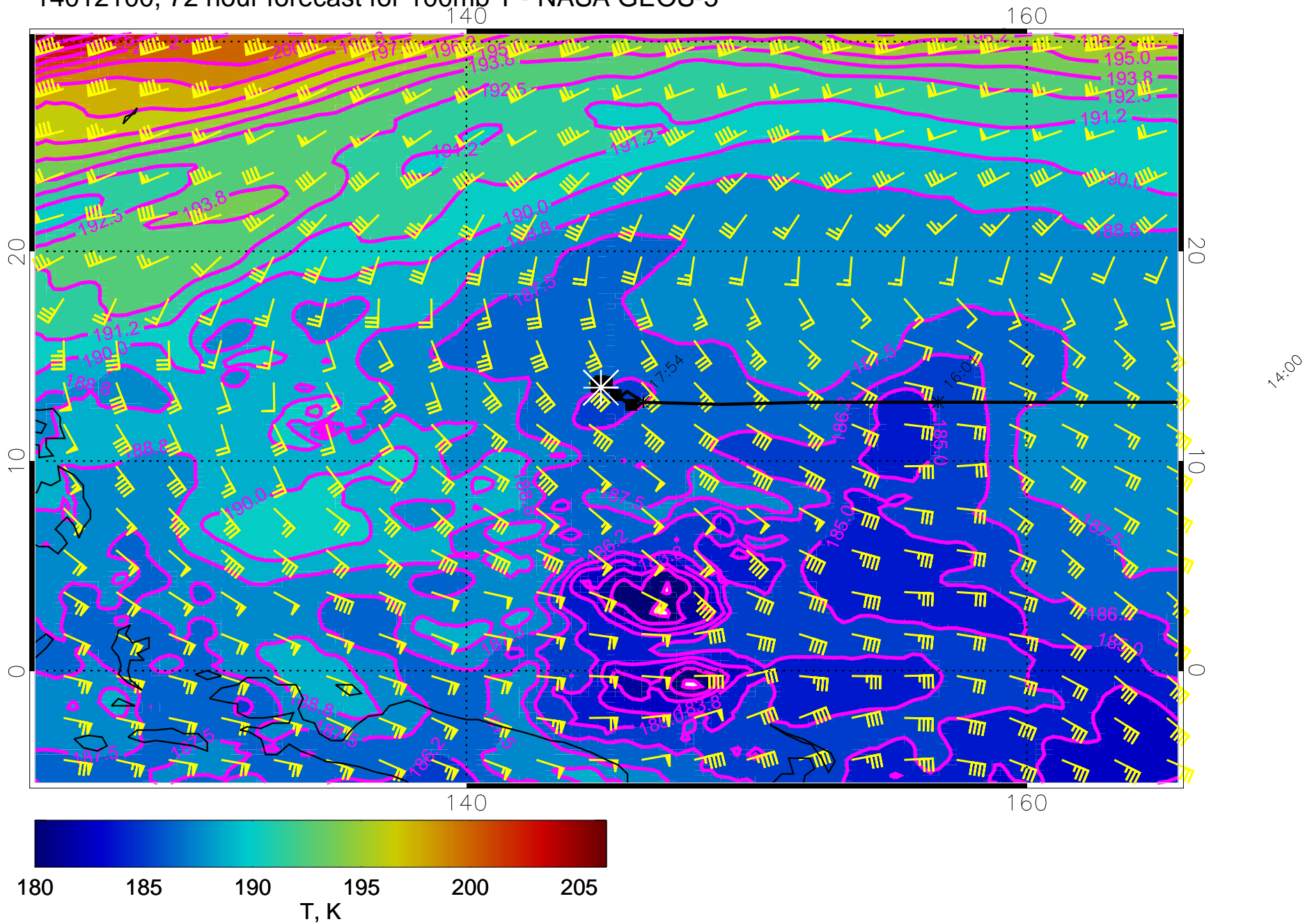
# 14012012, 60 hour forecast for 100mb T - NASA GEOS-5



14012018, 66 hour forecast for 100mb T - NASA GEOS-5

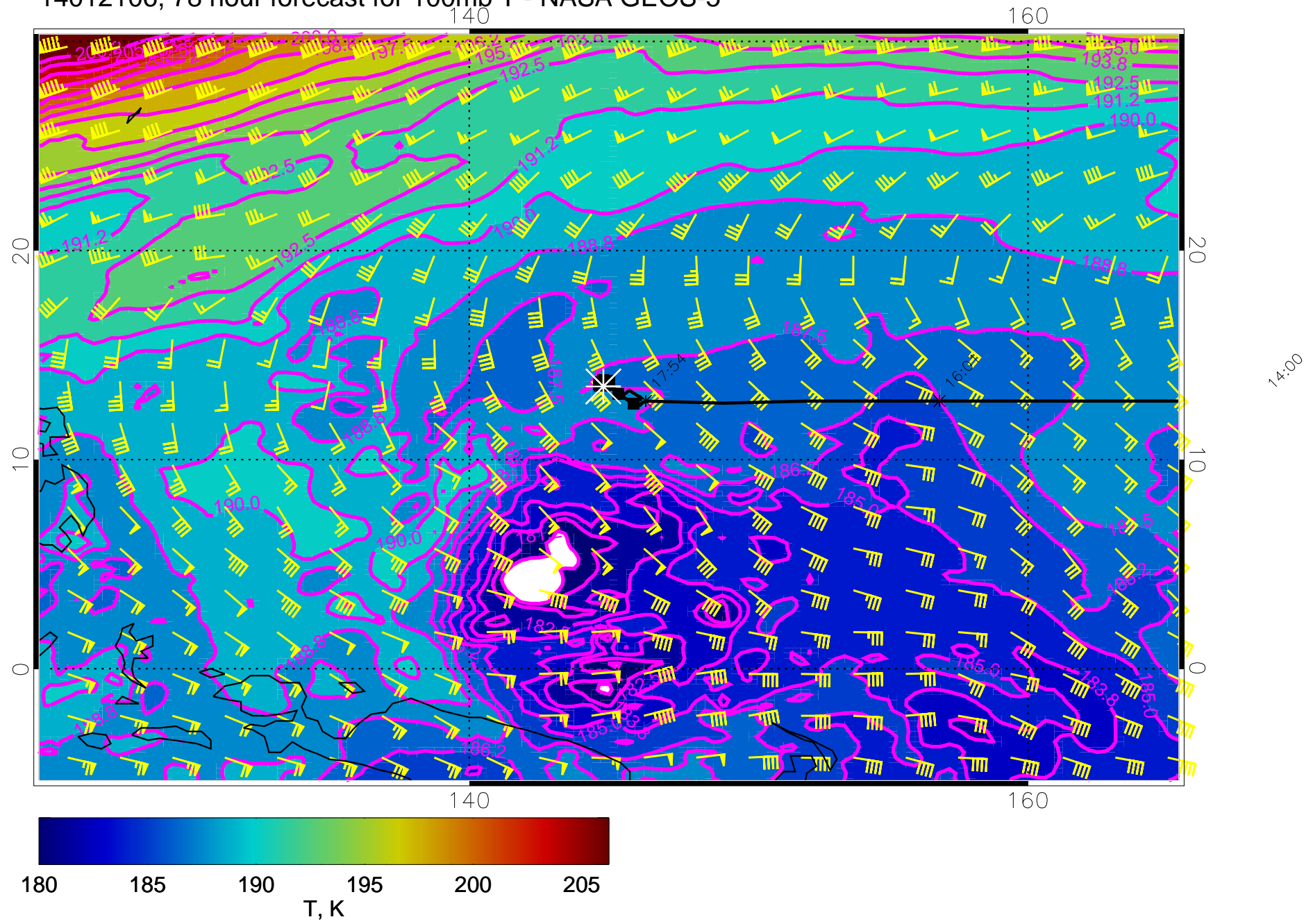


14012100, 72 hour forecast for 100mb T - NASA GEOS-5

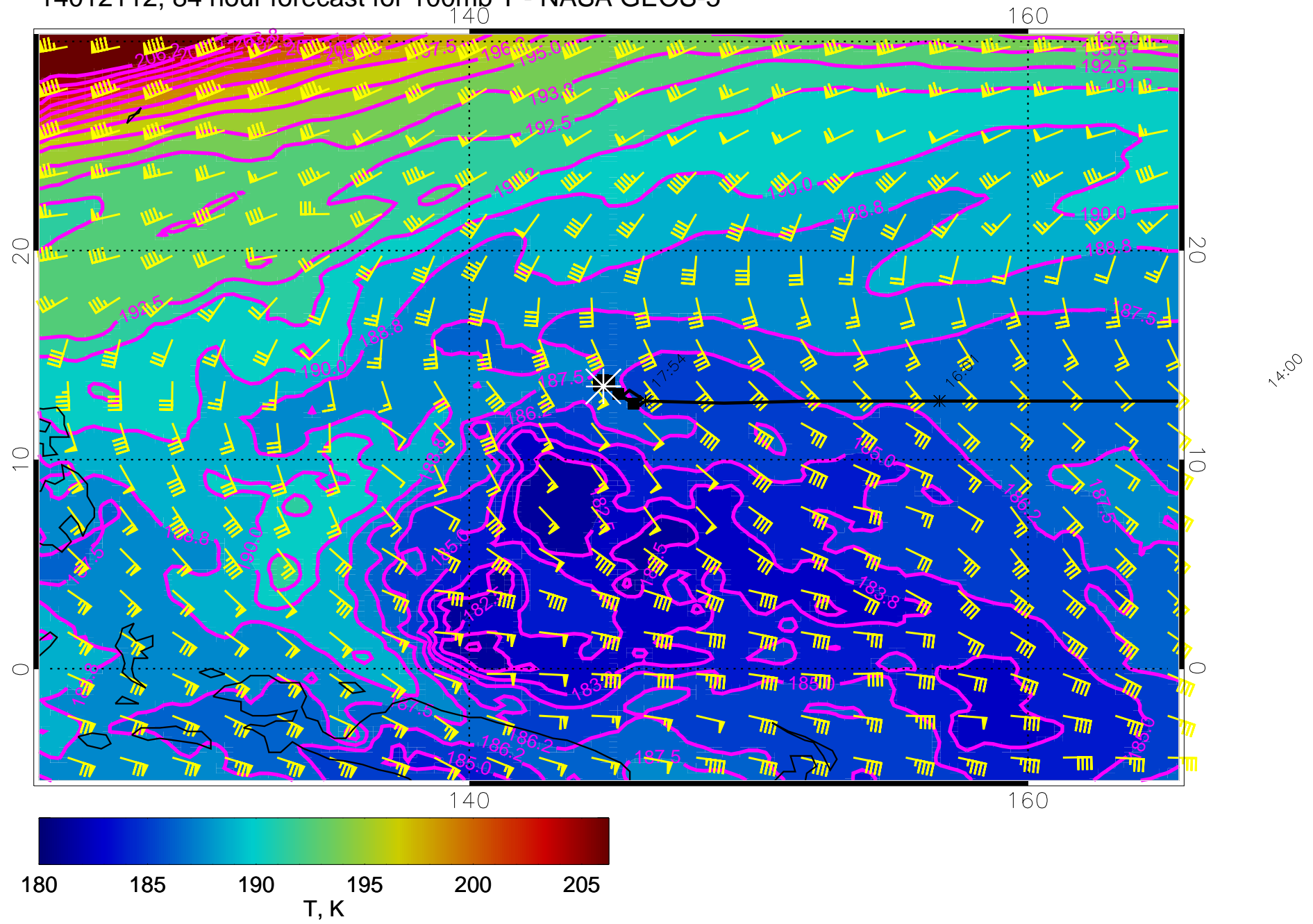




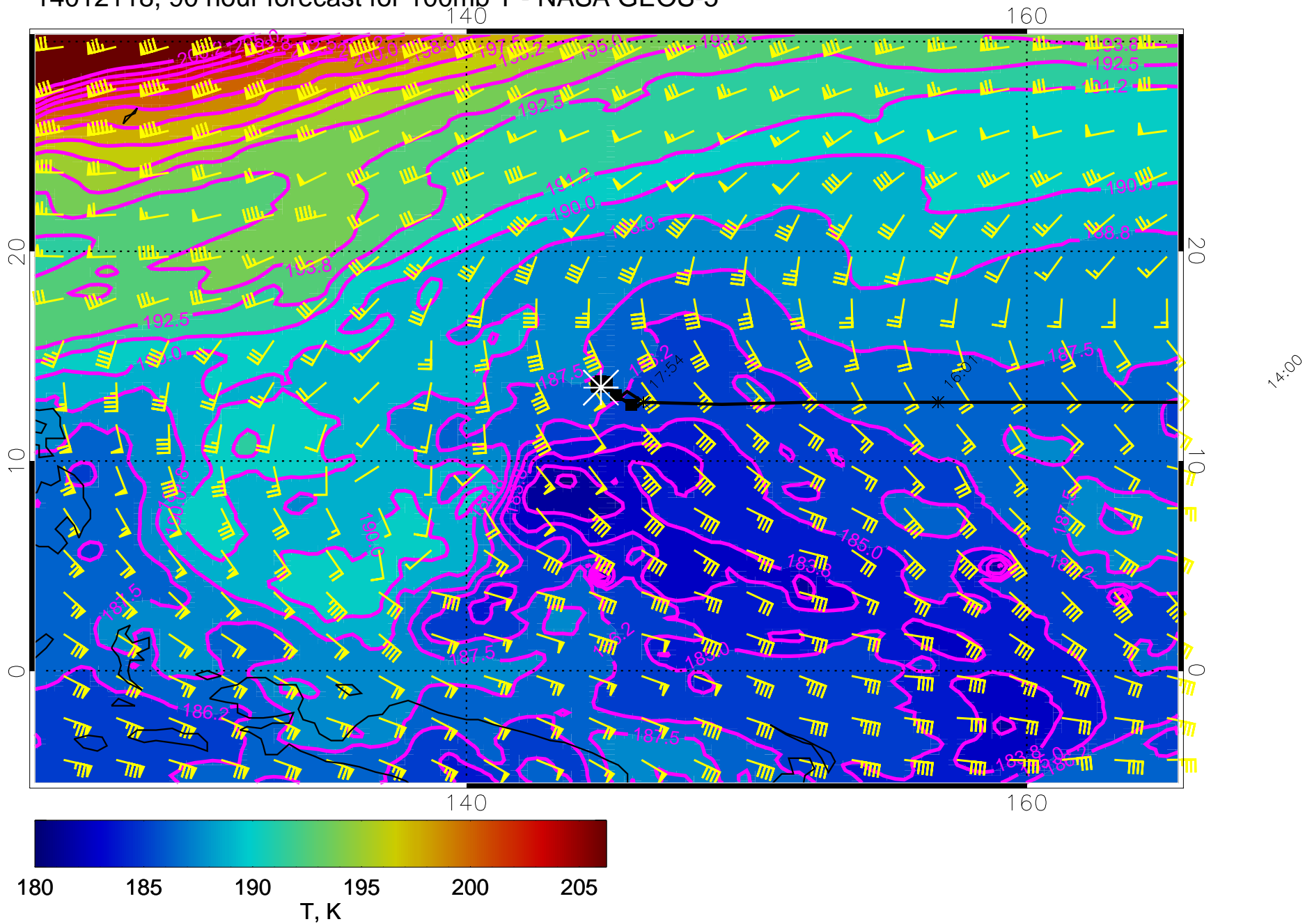
14012106, 78 hour forecast for 100mb T - NASA GEOS-5



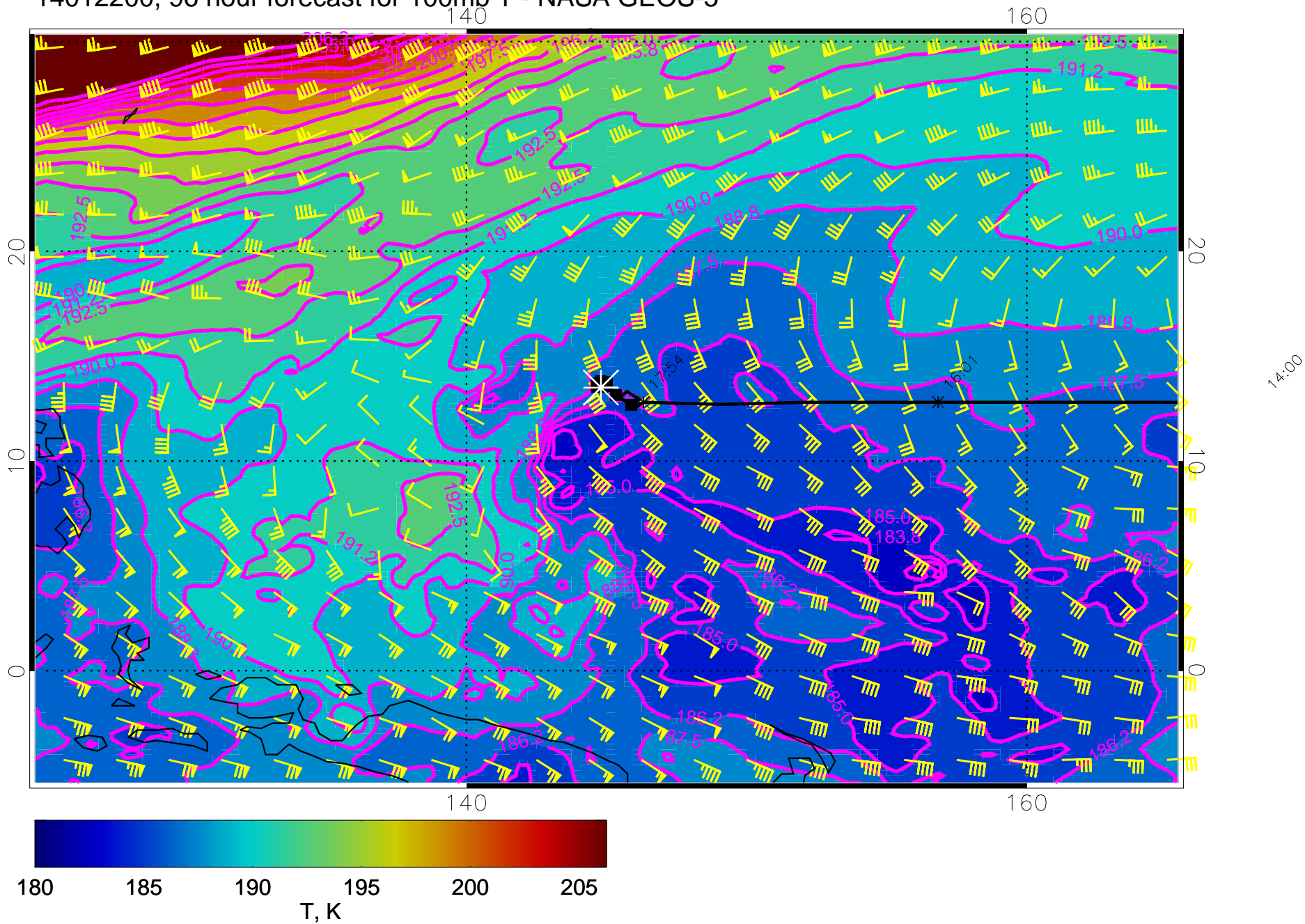
# 14012112, 84 hour forecast for 100mb T - NASA GEOS-5



14012118, 90 hour forecast for 100mb T - NASA GEOS-5

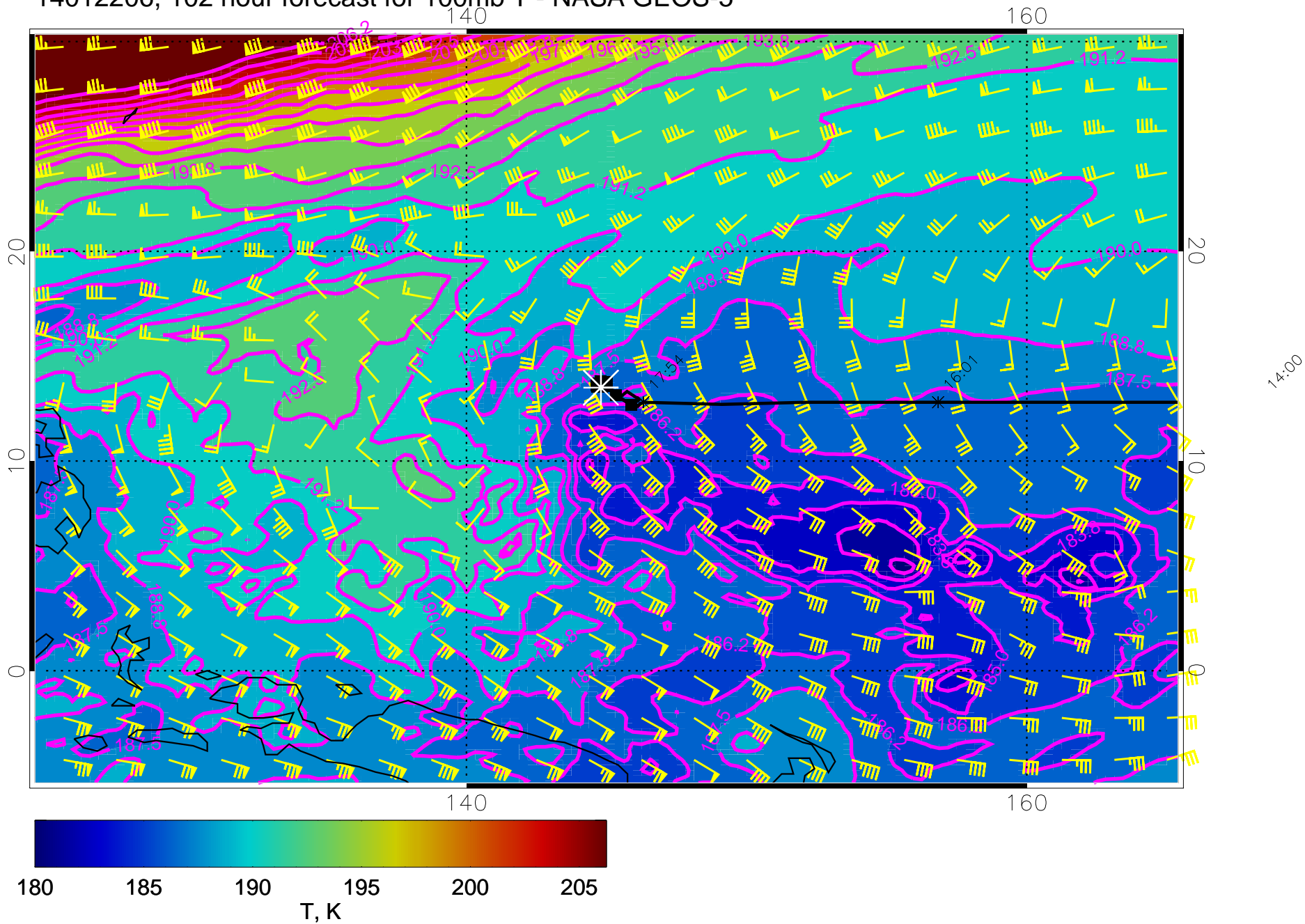


14012200, 96 hour forecast for 100mb T - NASA GEOS-5

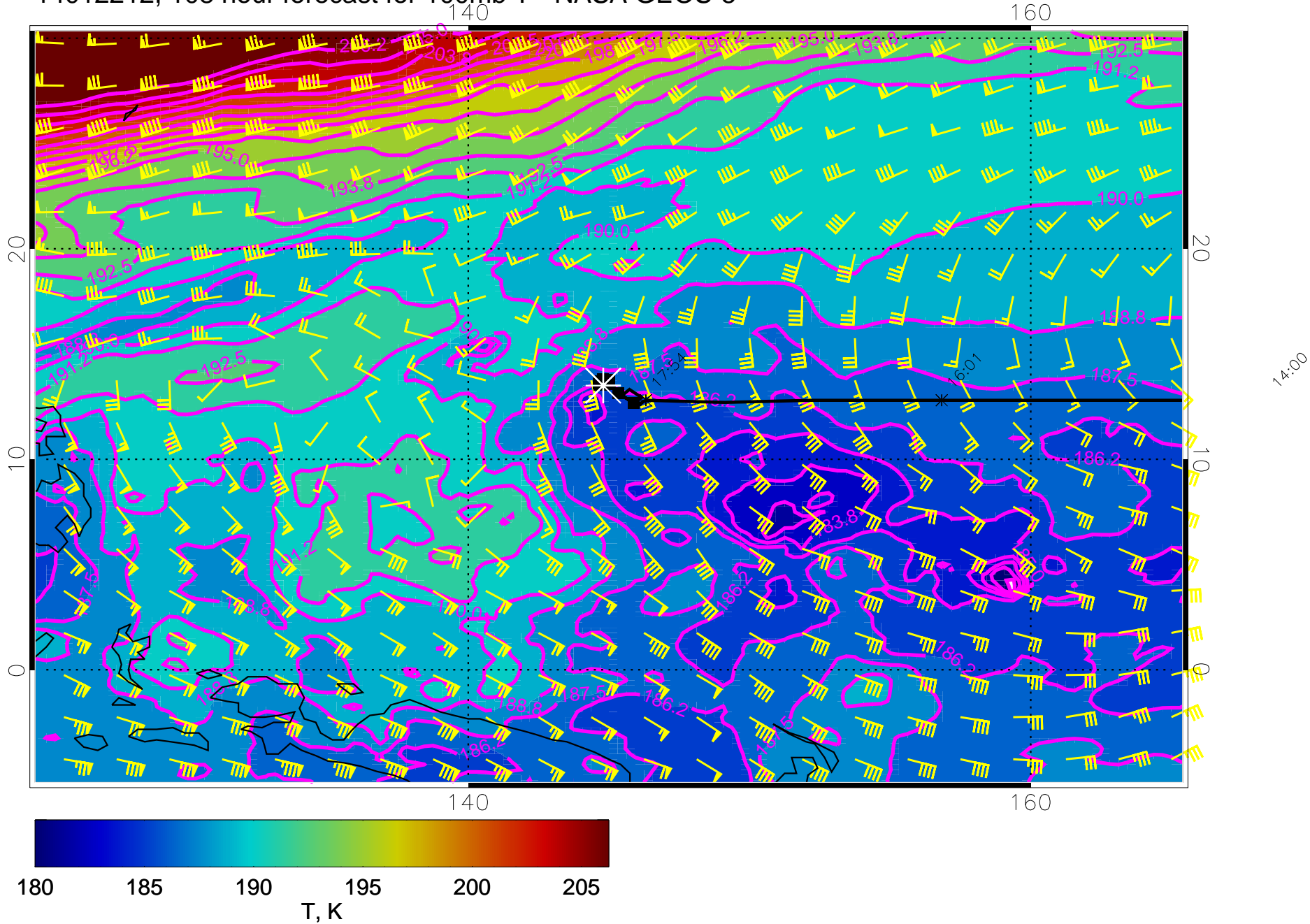




14012206, 102 hour forecast for 100mb T - NASA GEOS-5



14012212, 108 hour forecast for 100mb T - NASA GEOS-5



14012218, 114 hour forecast for 100mb T - NASA GEOS-5

