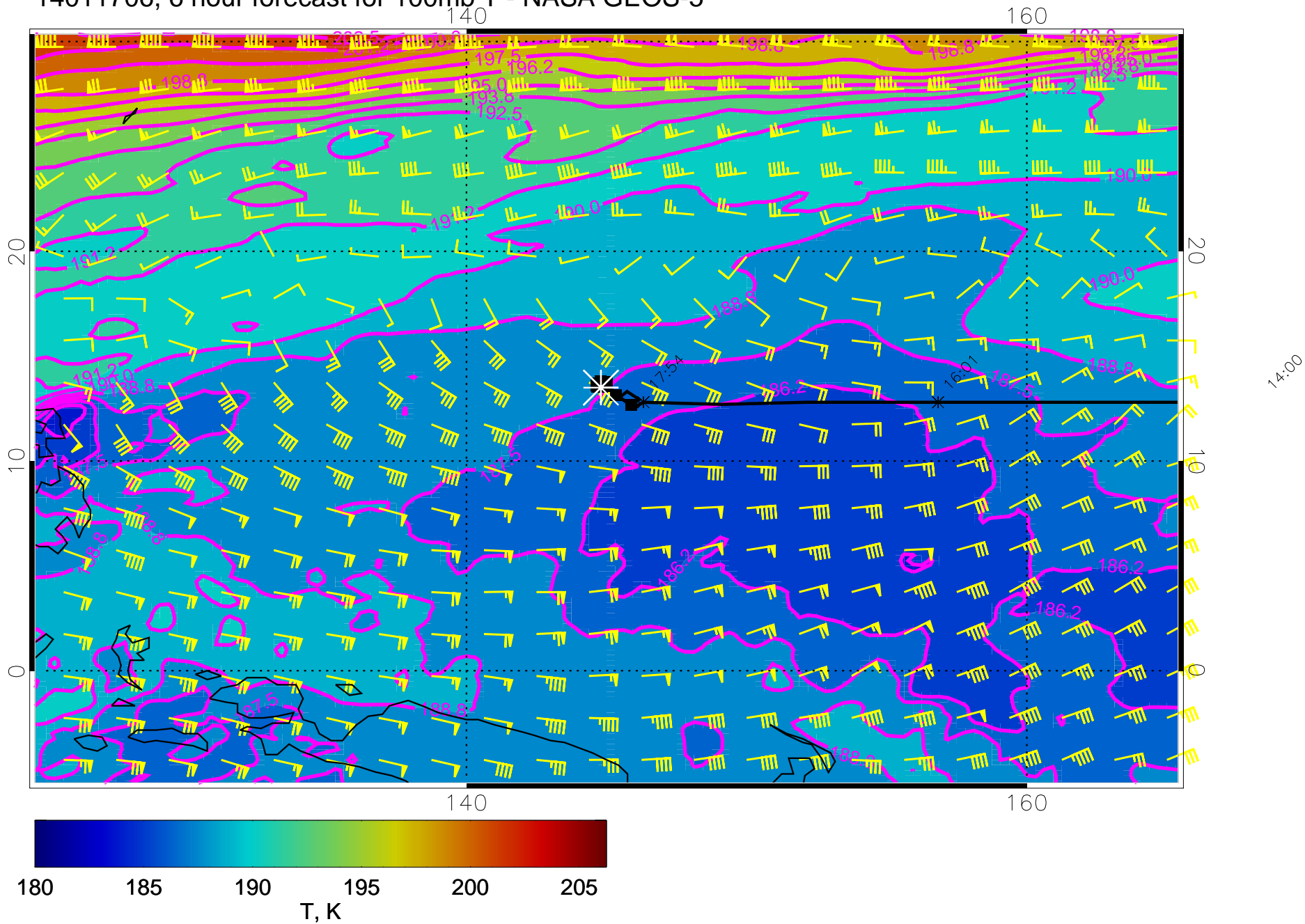
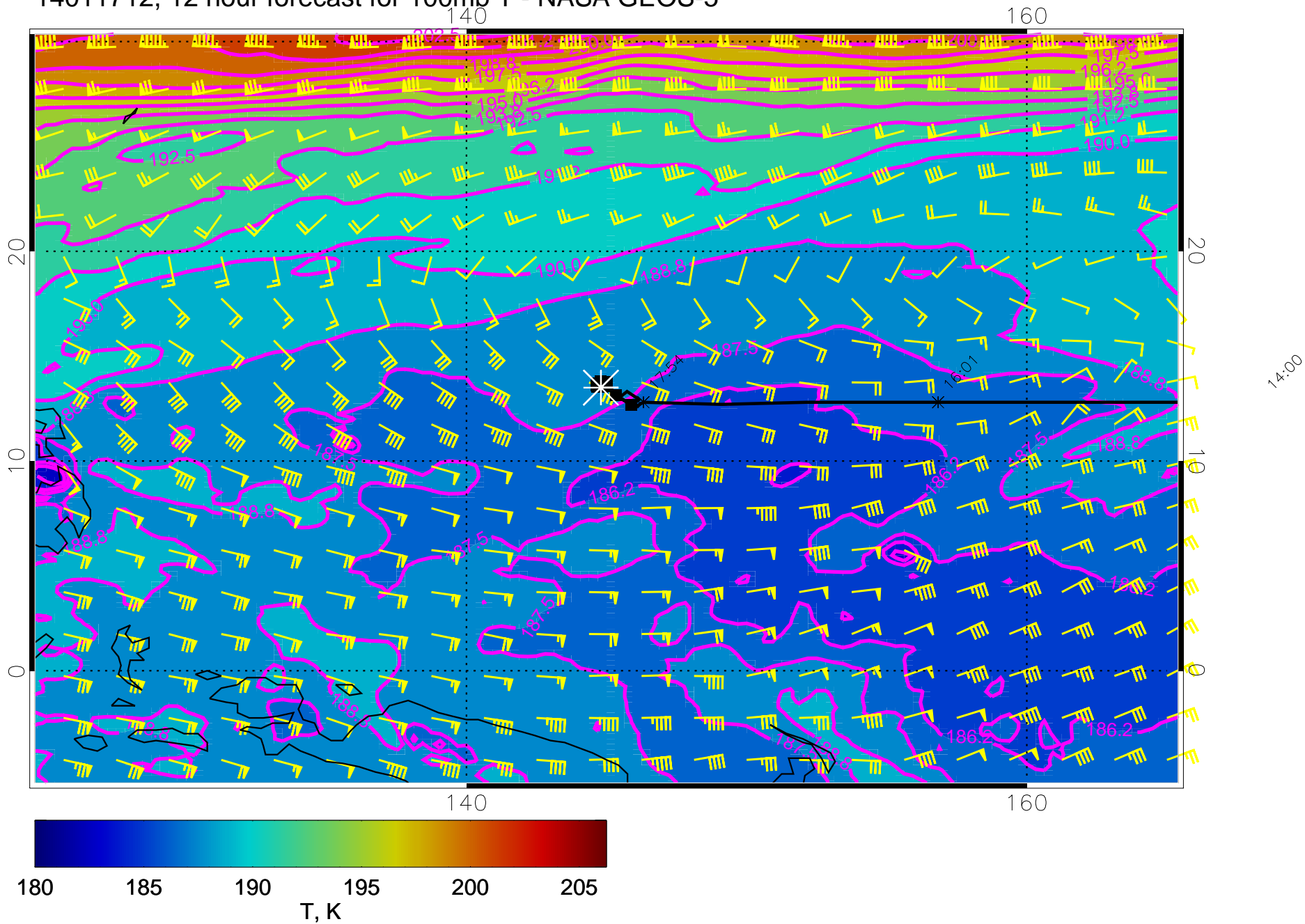


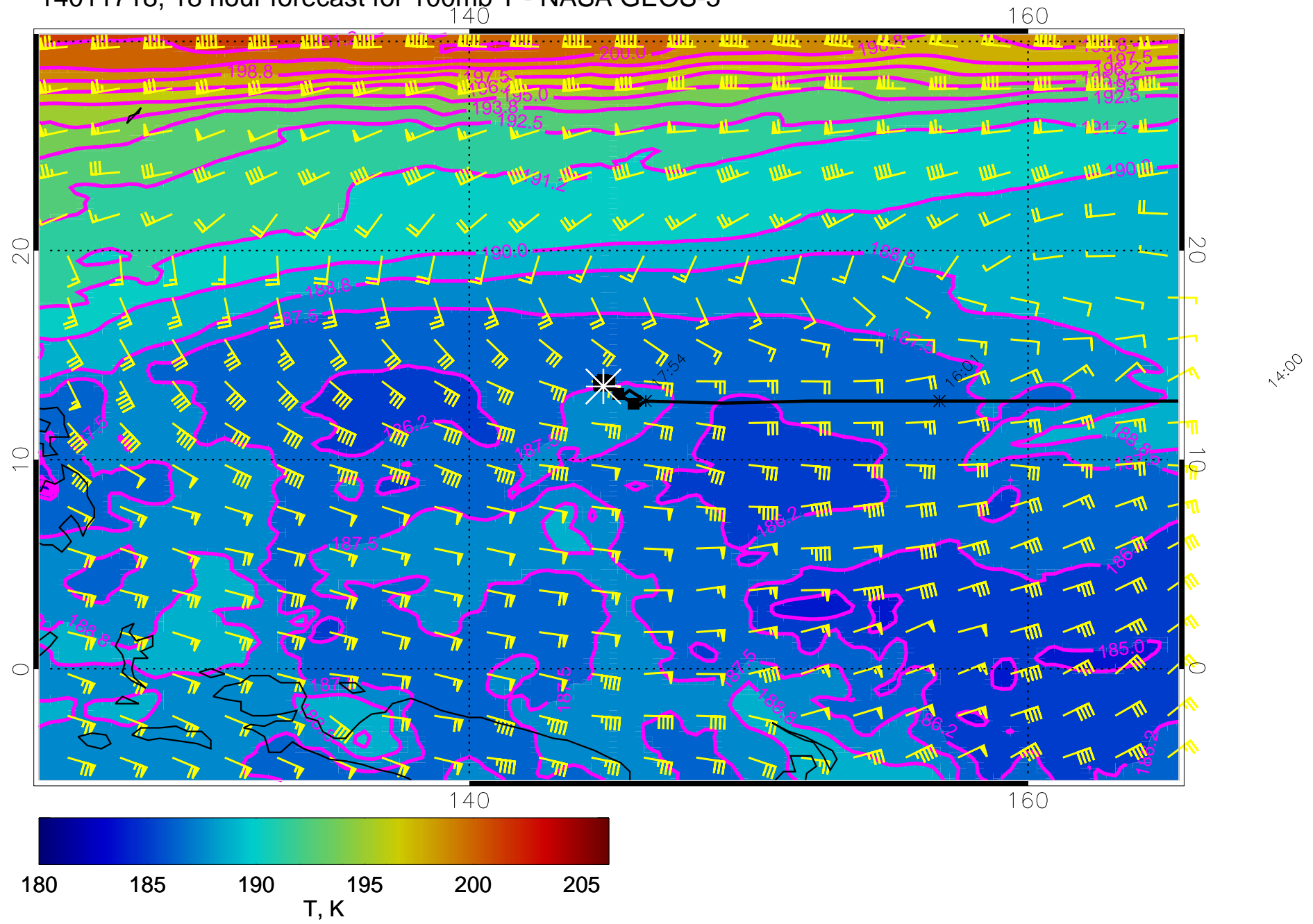
14011706, 6 hour forecast for 100mb T - NASA GEOS-5



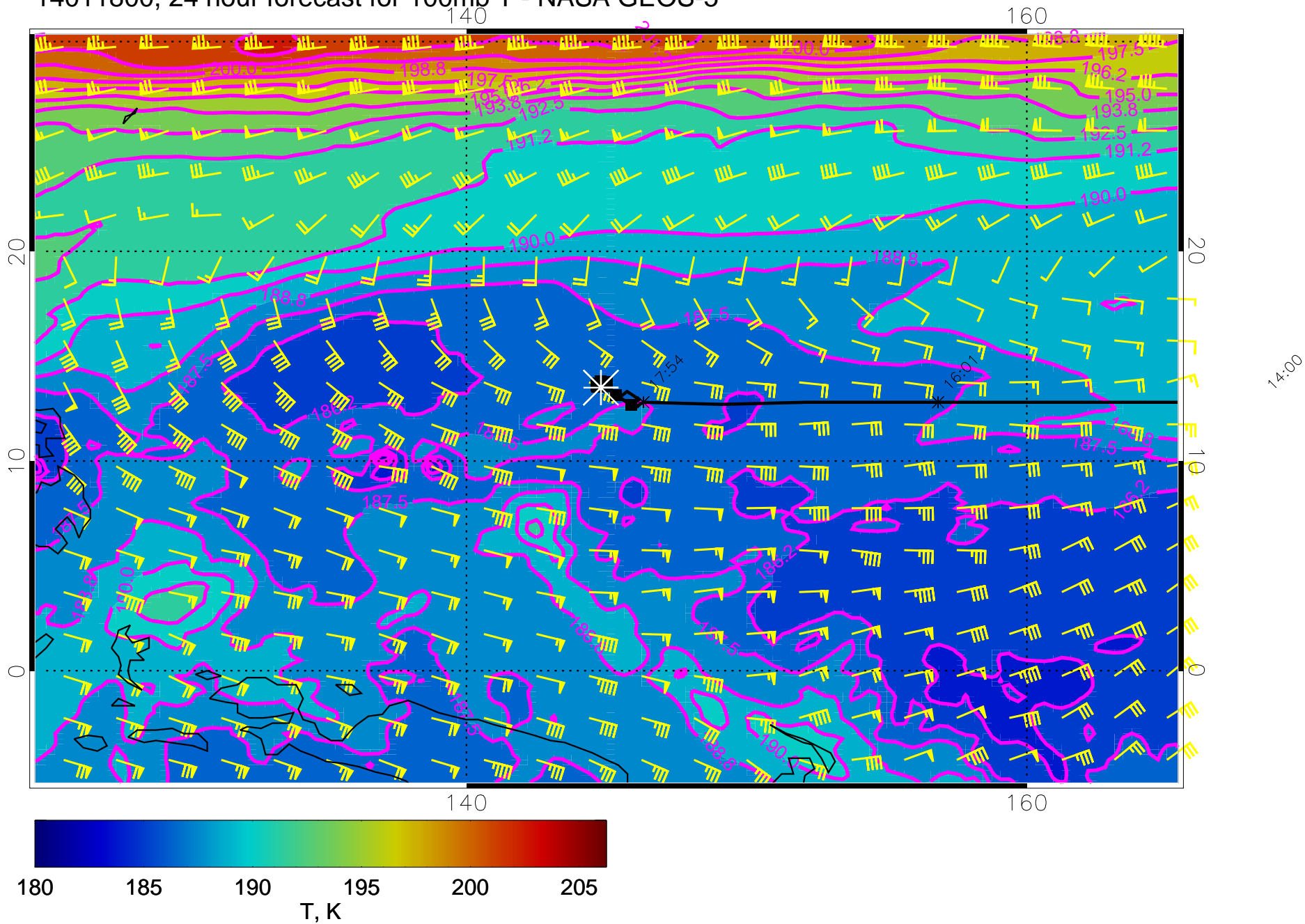
14011712, 12 hour forecast for 100mb T - NASA GEOS-5



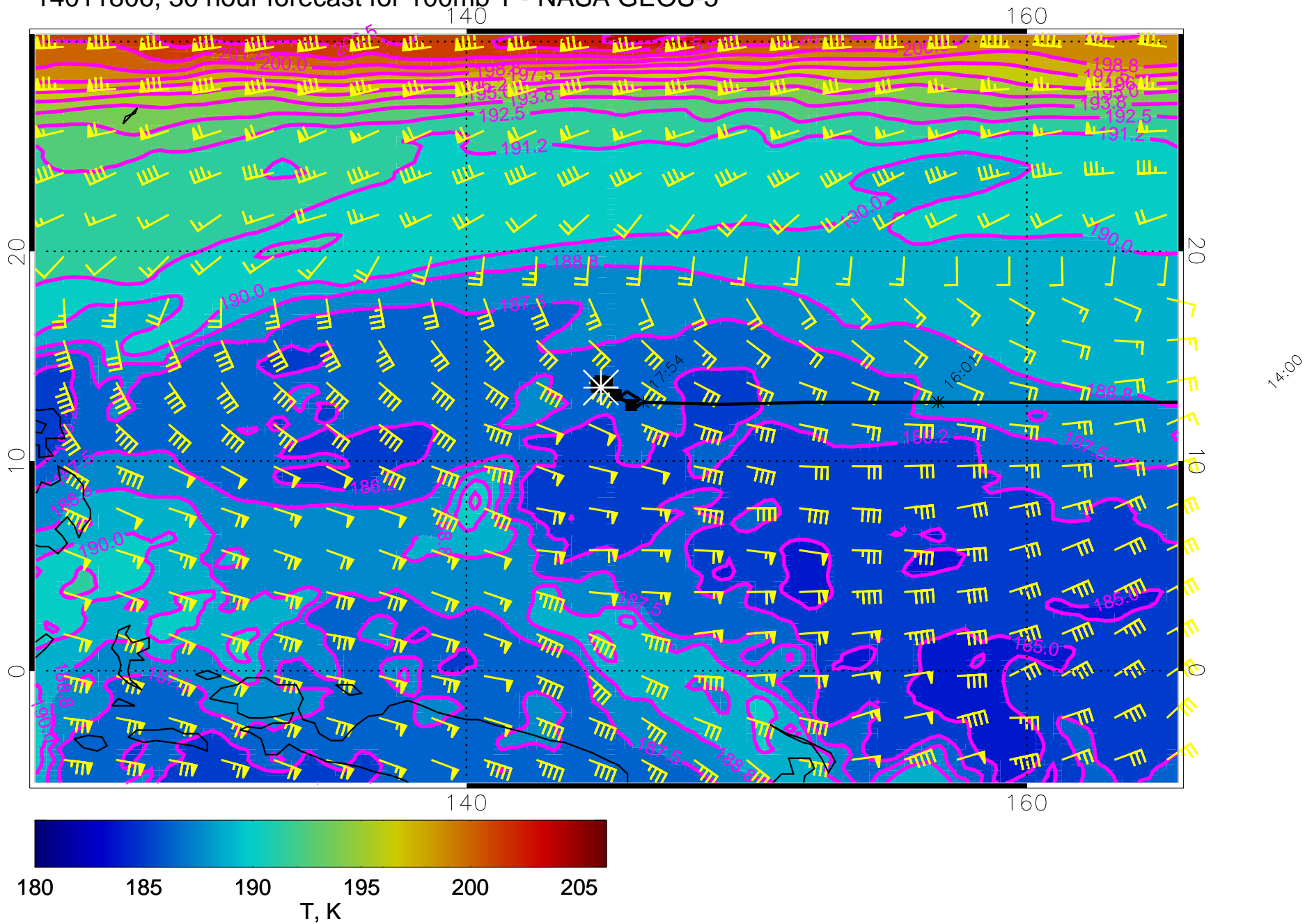
14011718, 18 hour forecast for 100mb T - NASA GEOS-5



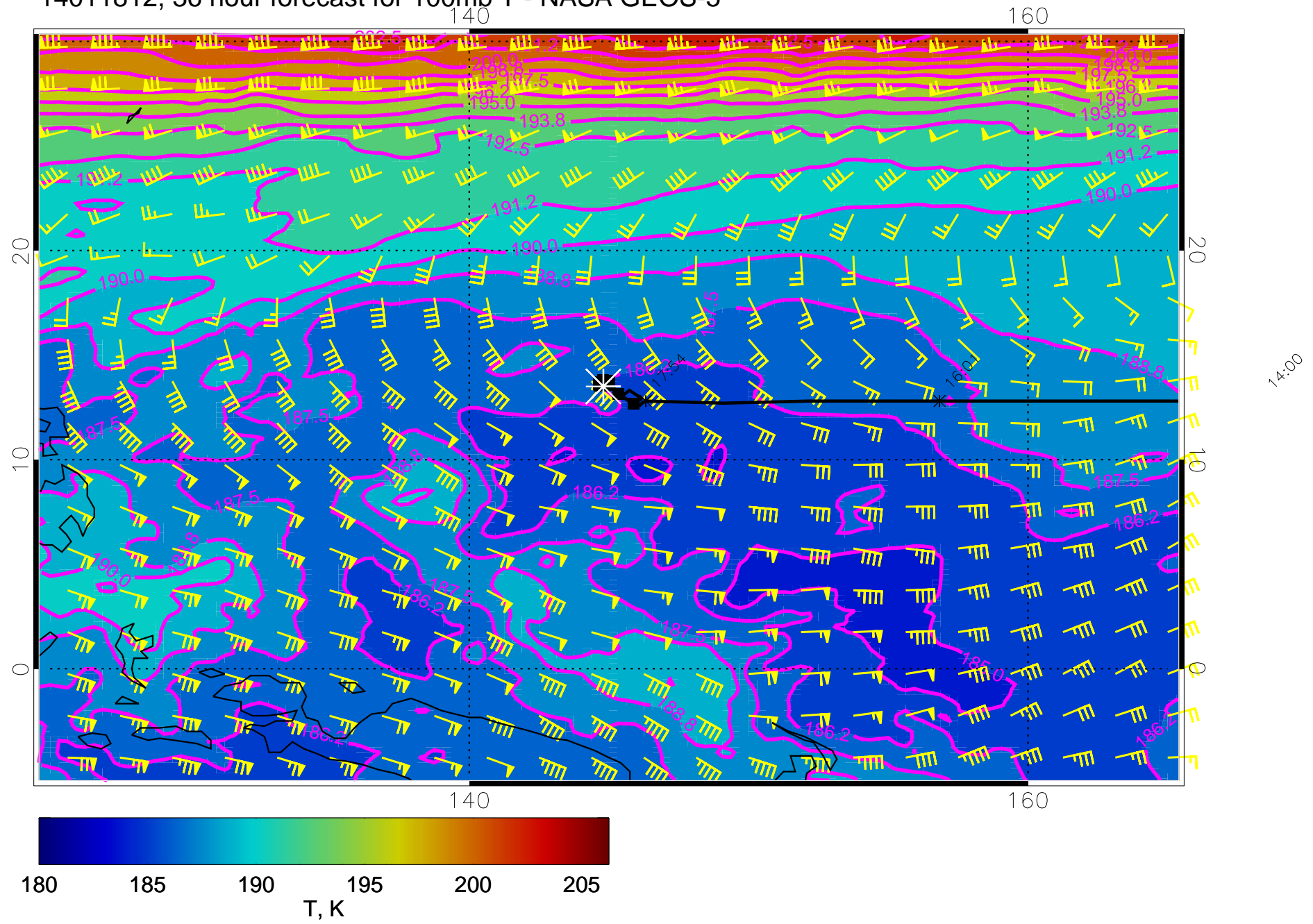
14011800, 24 hour forecast for 100mb T - NASA GEOS-5



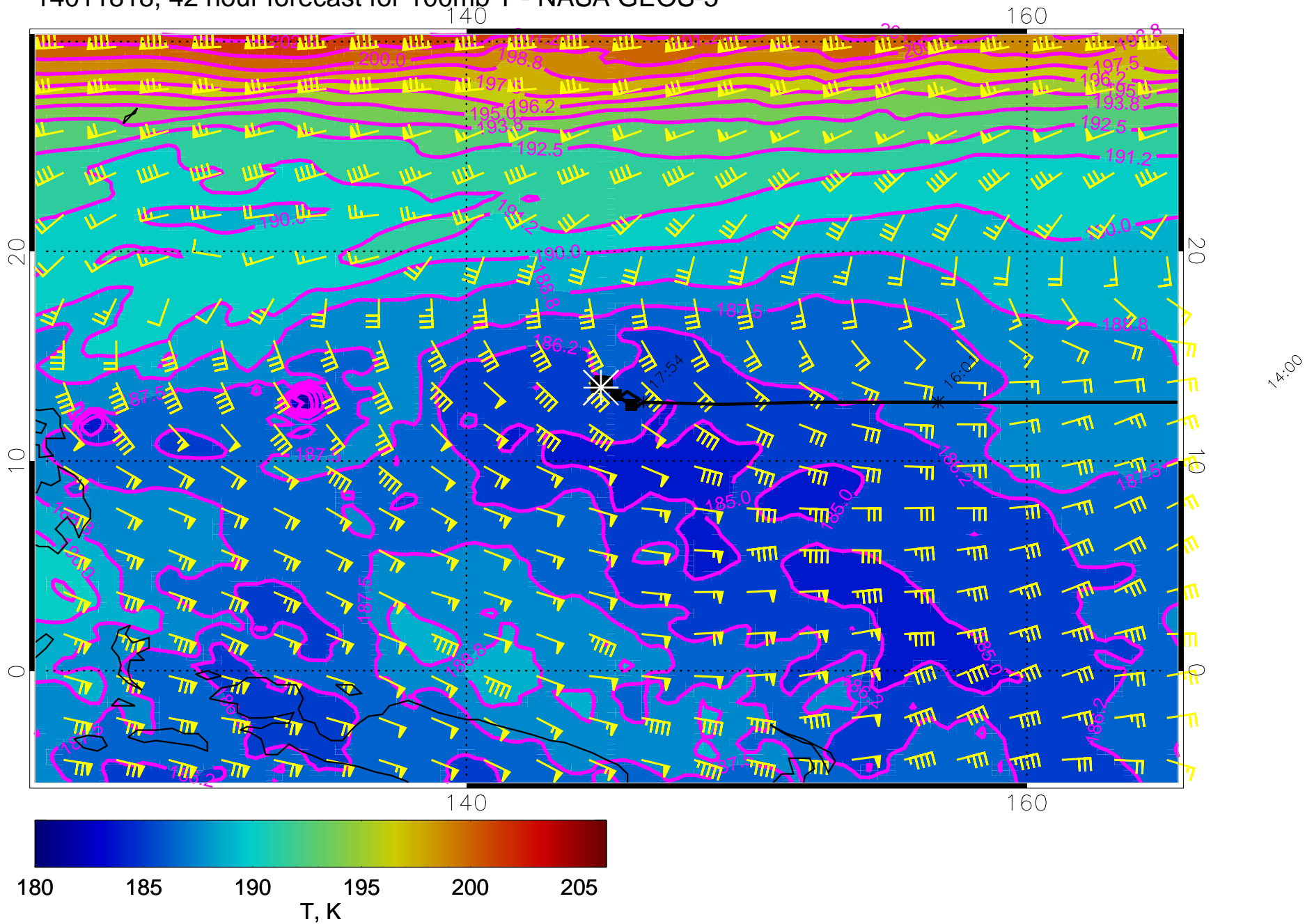
14011806, 30 hour forecast for 100mb T - NASA GEOS-5



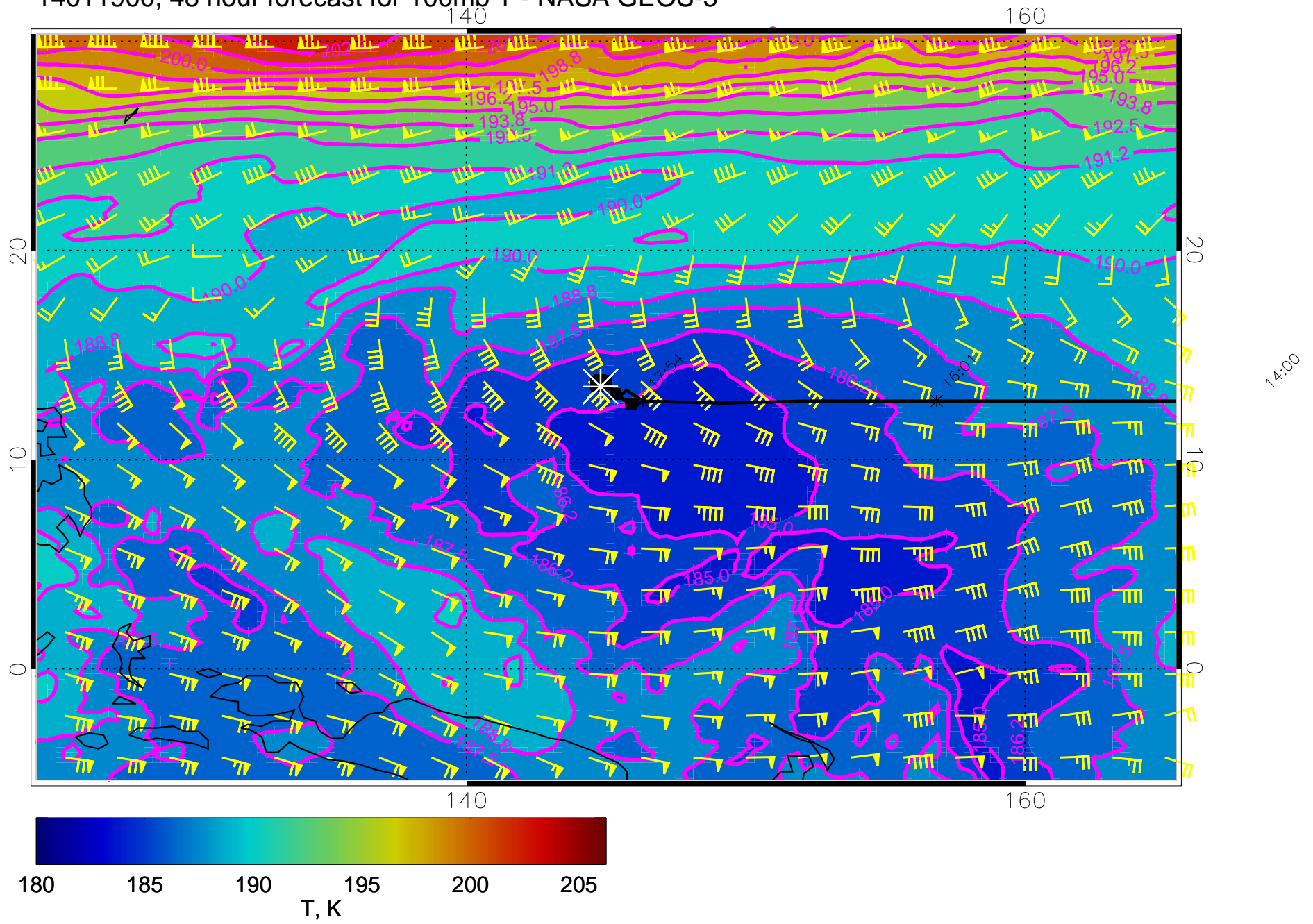
14011812, 36 hour forecast for 100mb T - NASA GEOS-5



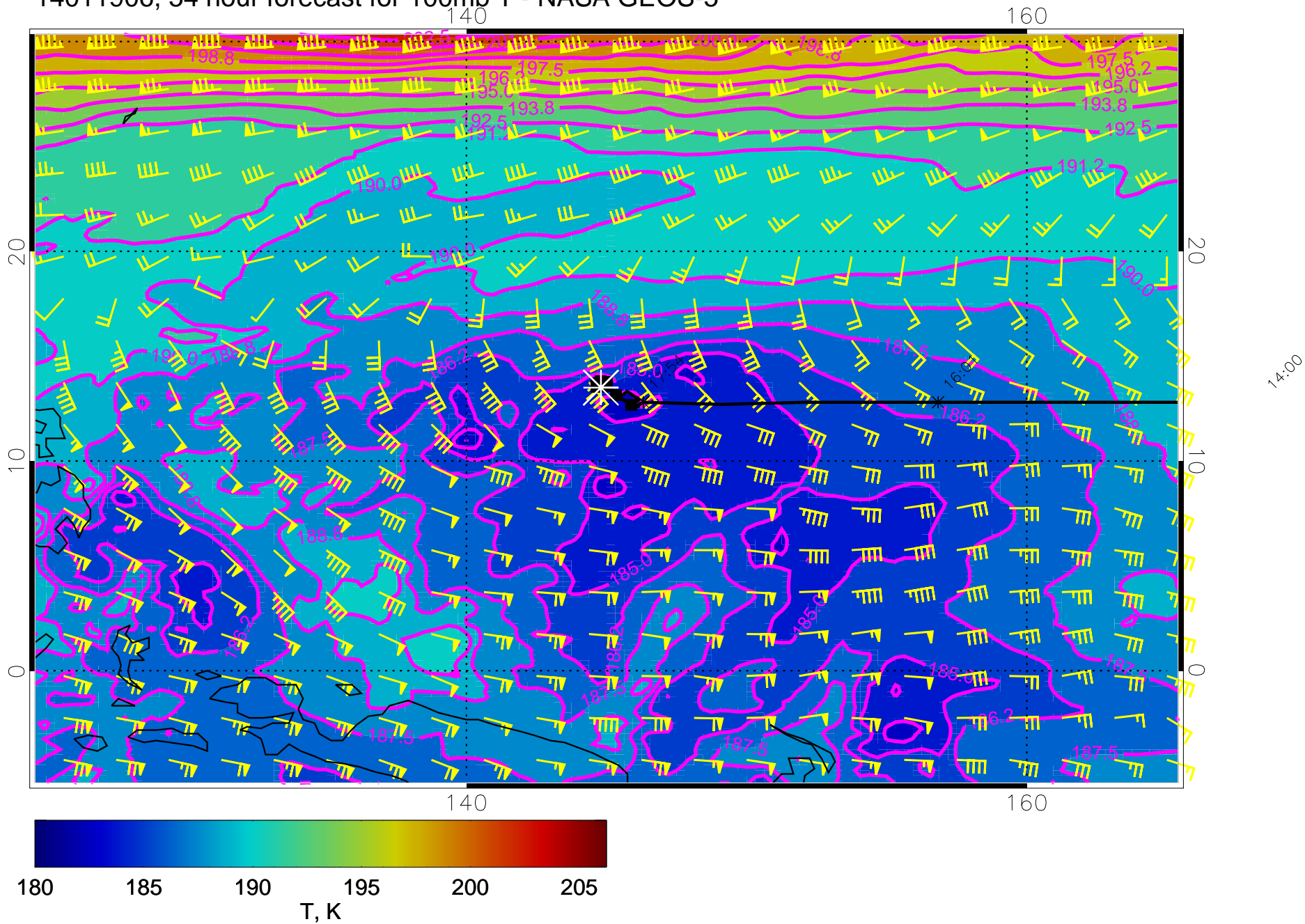
14011818, 42 hour forecast for 100mb T - NASA GEOS-5



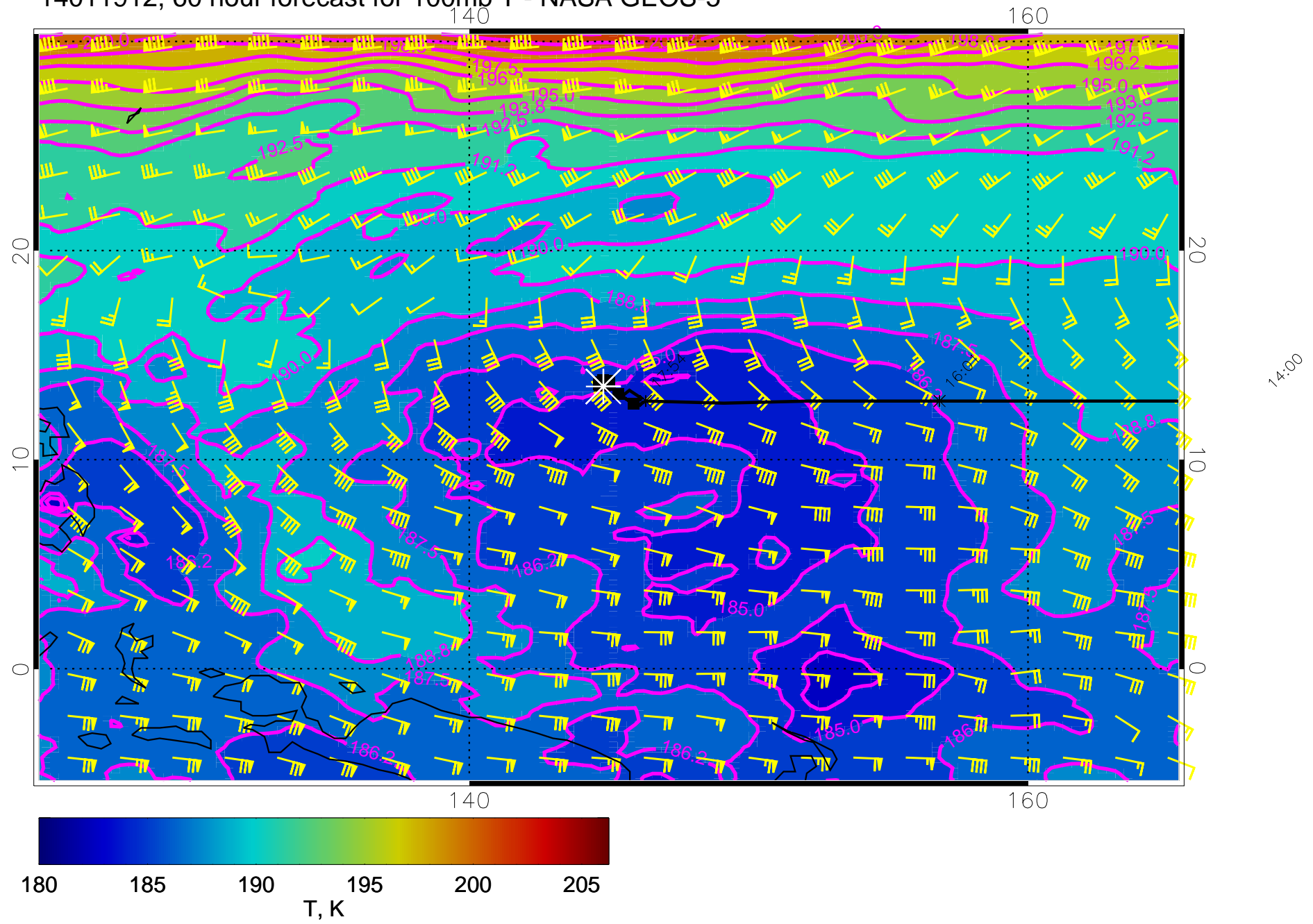
14011900, 48 hour forecast for 100mb T - NASA GEOS-5



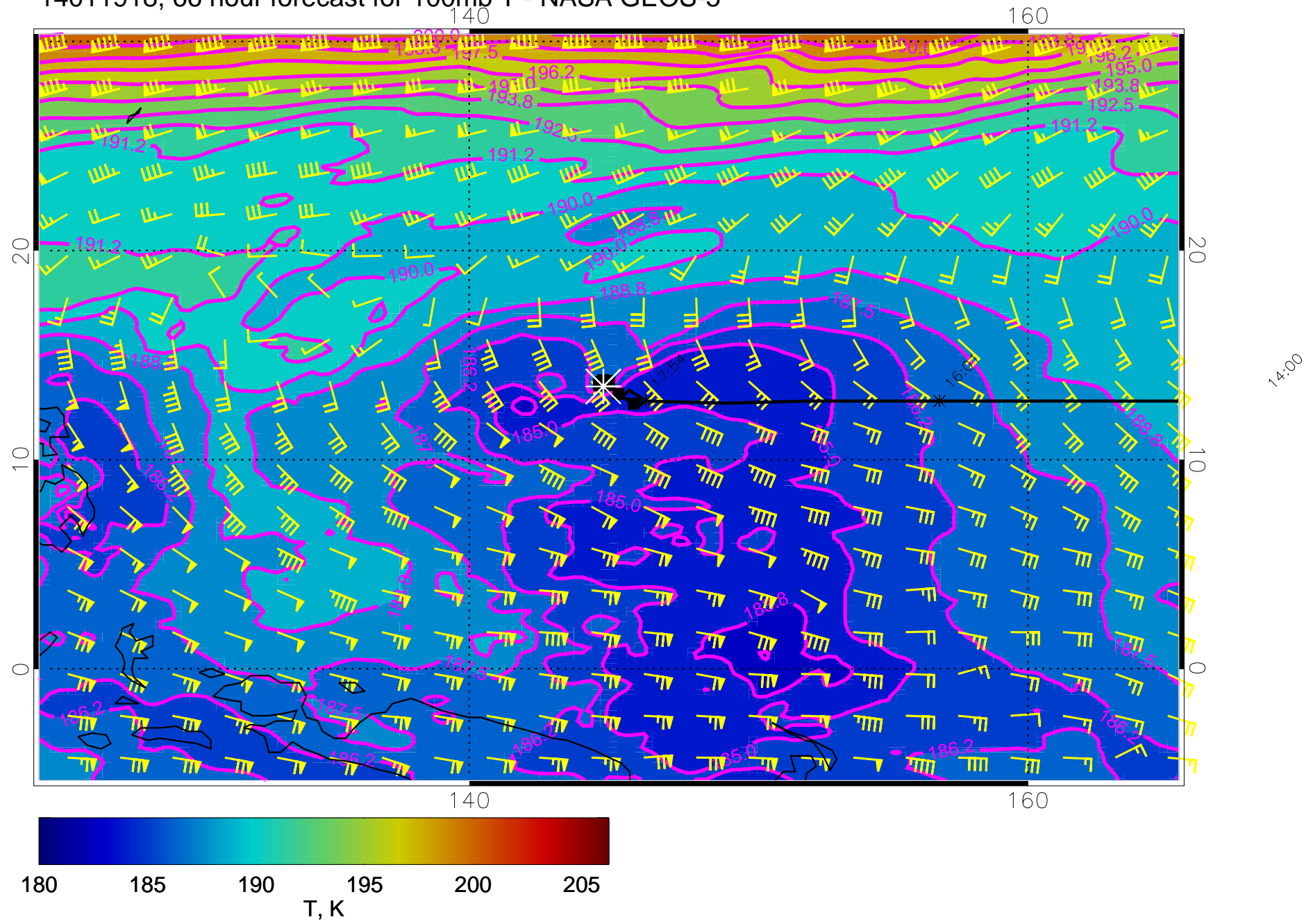
14011906, 54 hour forecast for 100mb T - NASA GEOS-5



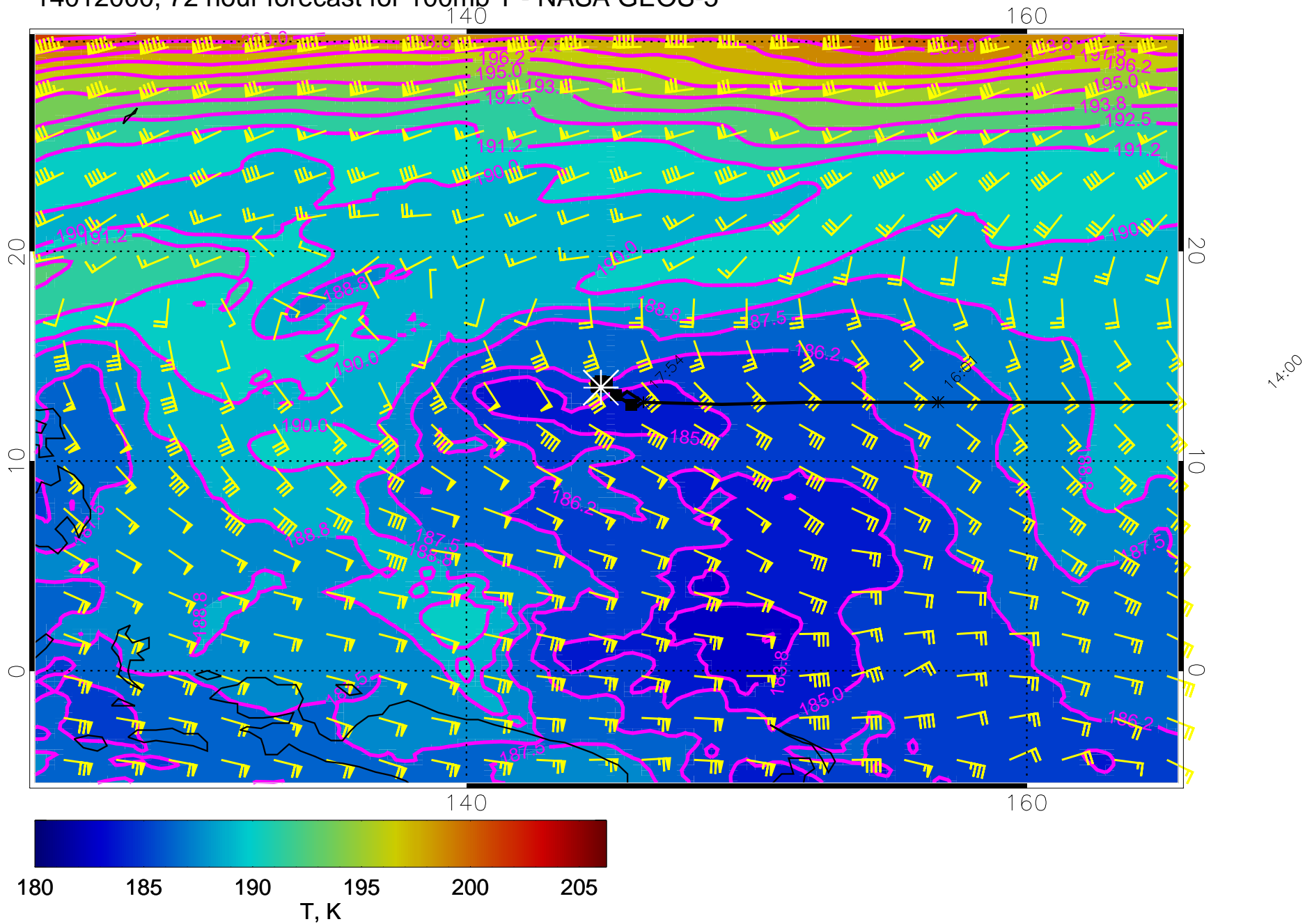
14011912, 60 hour forecast for 100mb T - NASA GEOS-5



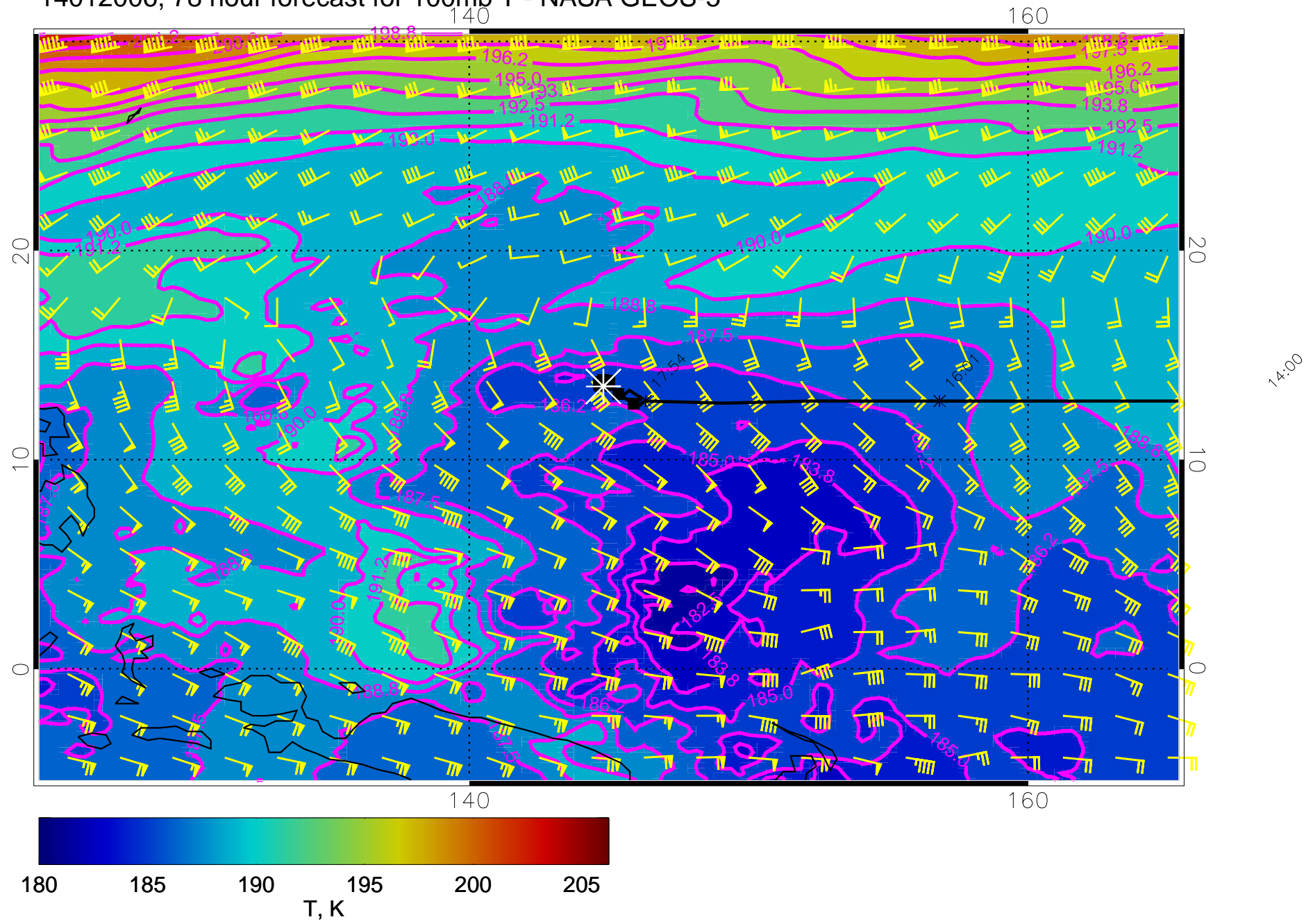
14011918, 66 hour forecast for 100mb T - NASA GEOS-5



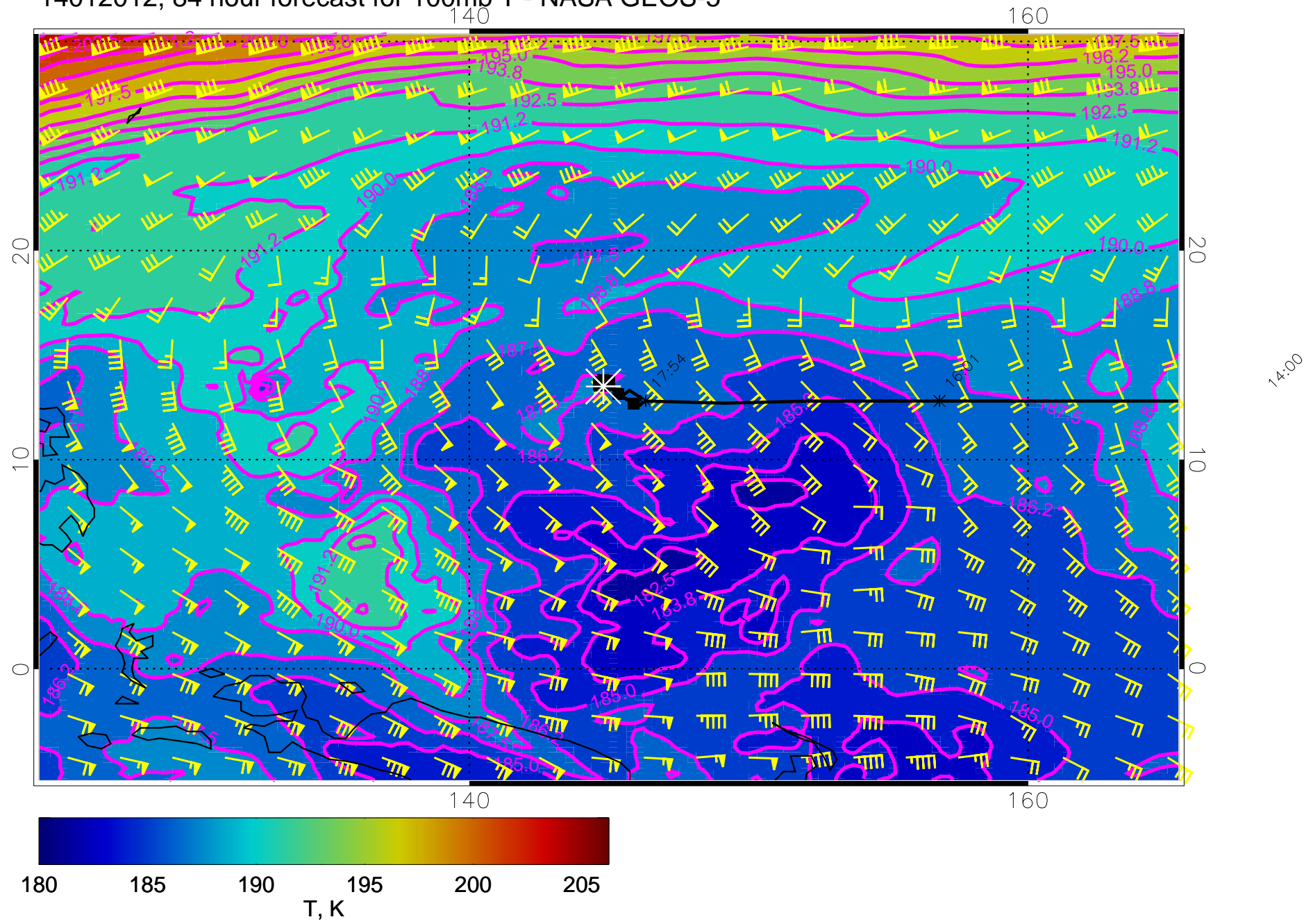
14012000, 72 hour forecast for 100mb T - NASA GEOS-5



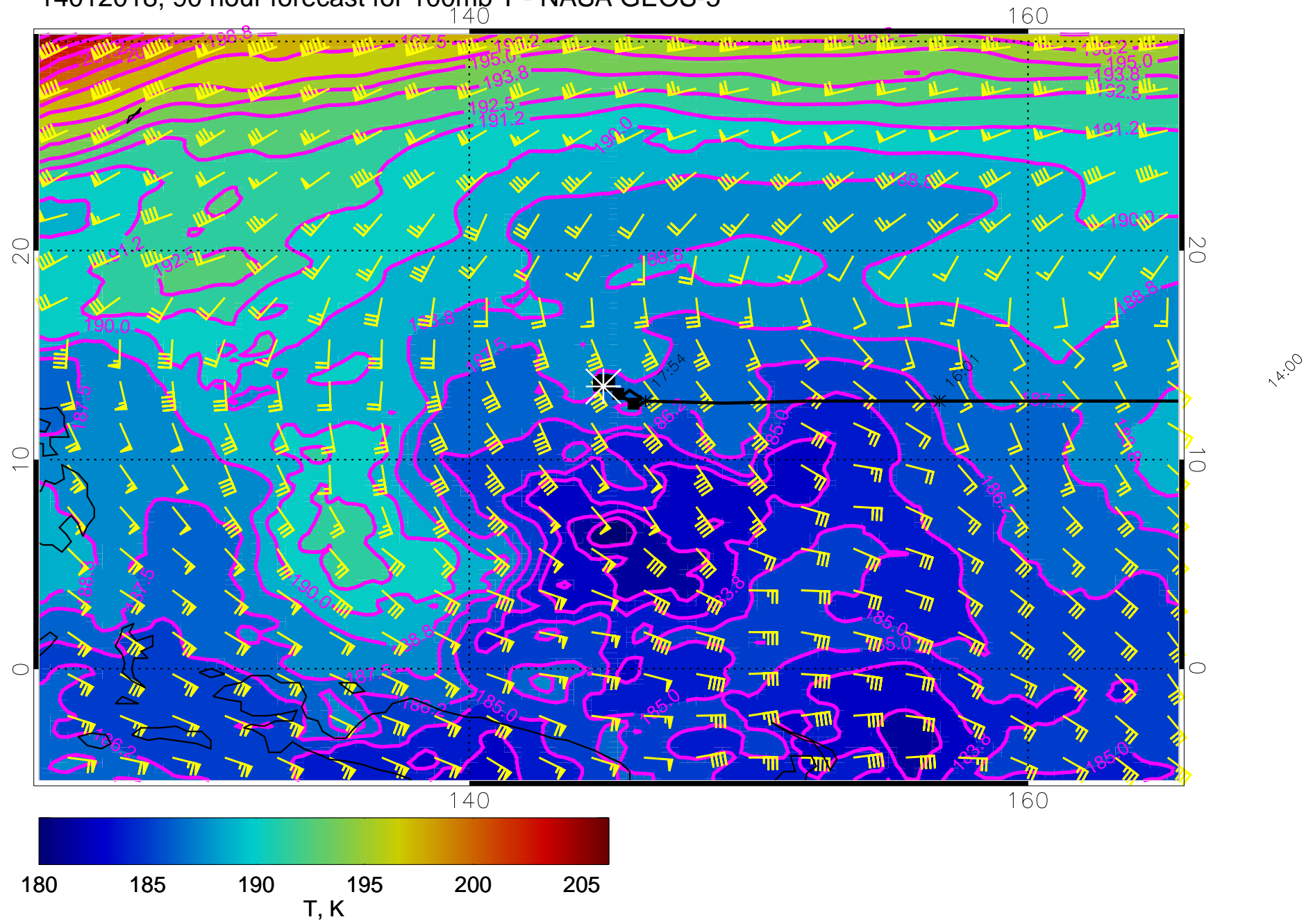
14012006, 78 hour forecast for 100mb T - NASA GEOS-5



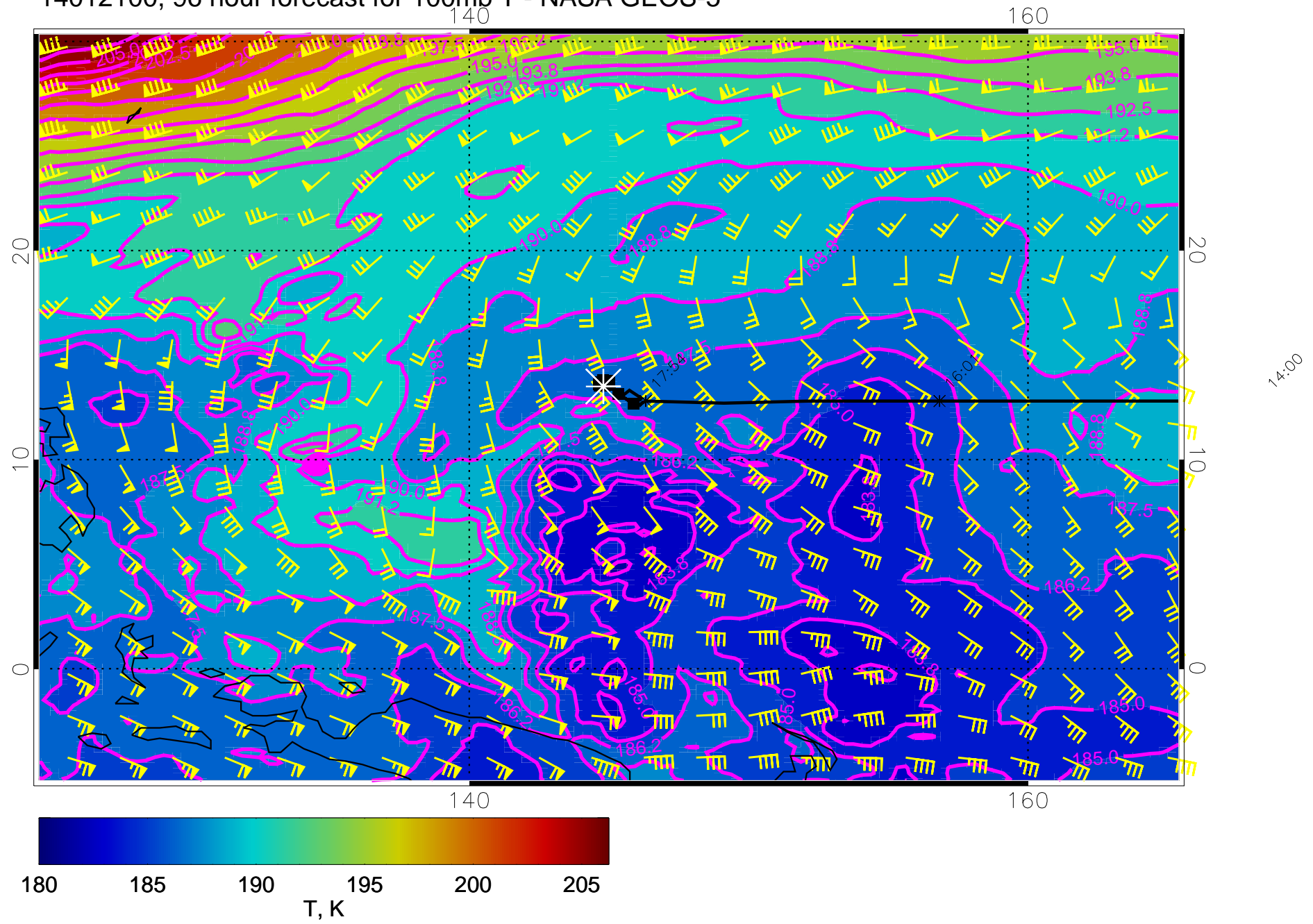
14012012, 84 hour forecast for 100mb T - NASA GEOS-5



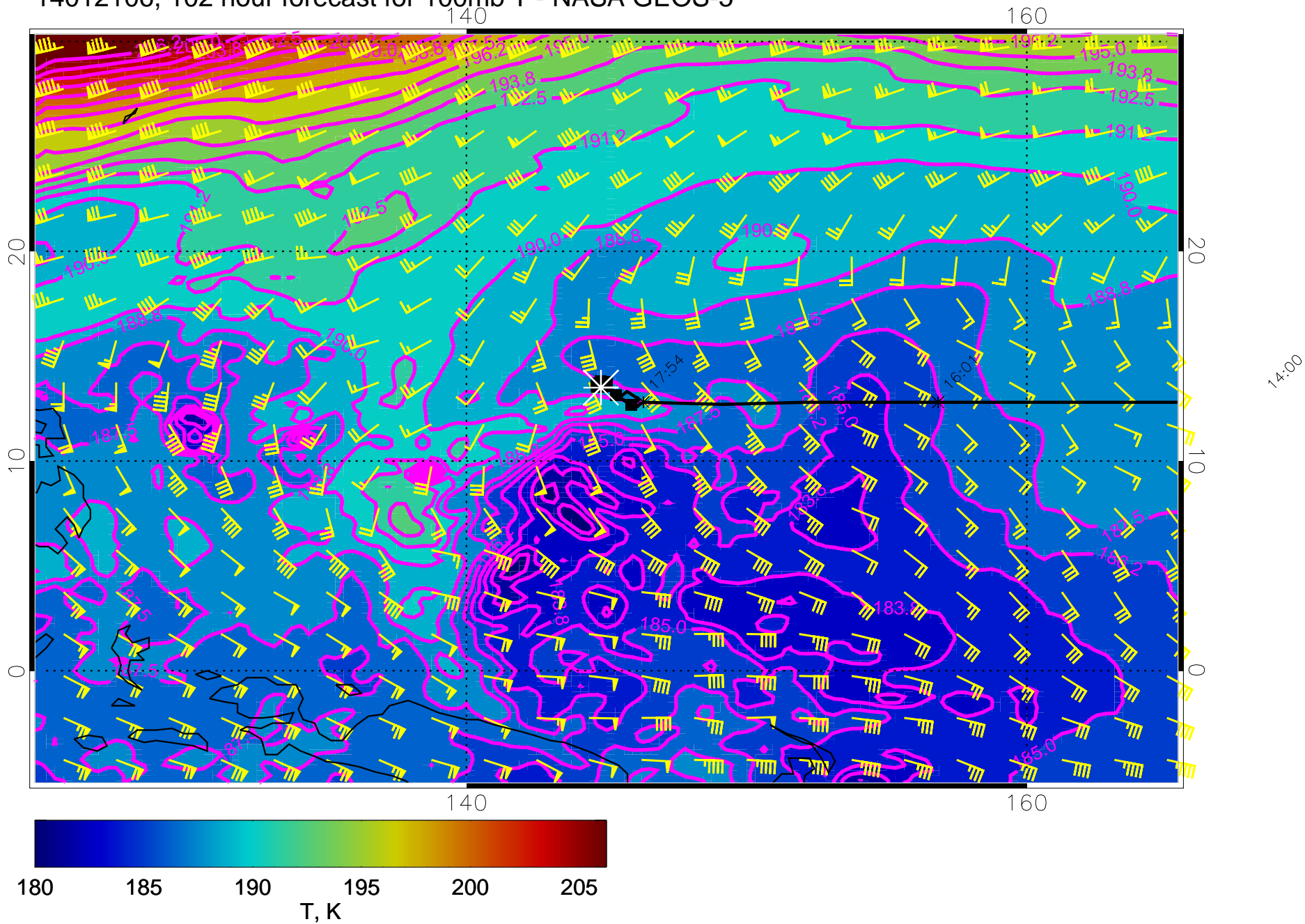
14012018, 90 hour forecast for 100mb T - NASA GEOS-5



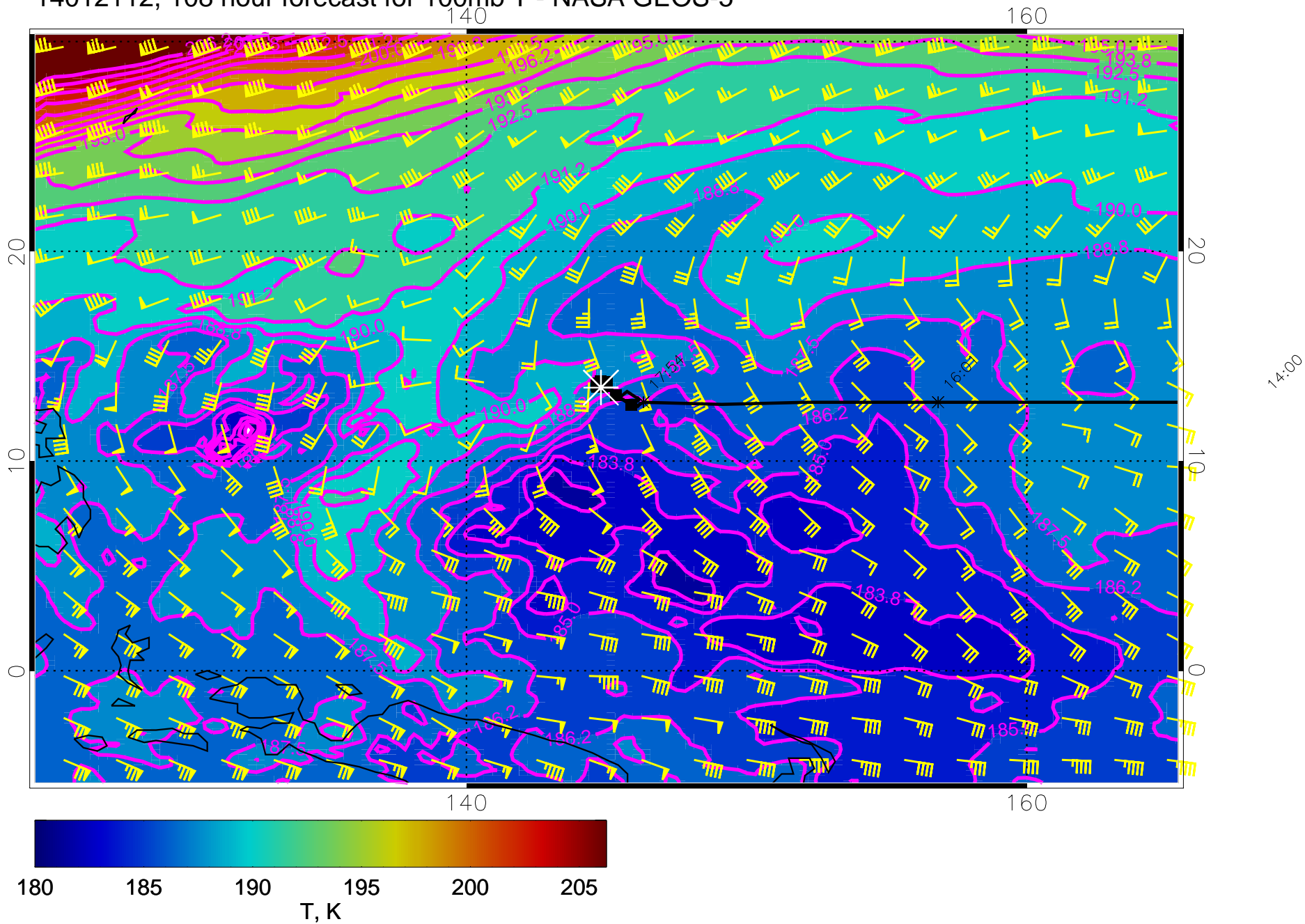
14012100, 96 hour forecast for 100mb T - NASA GEOS-5



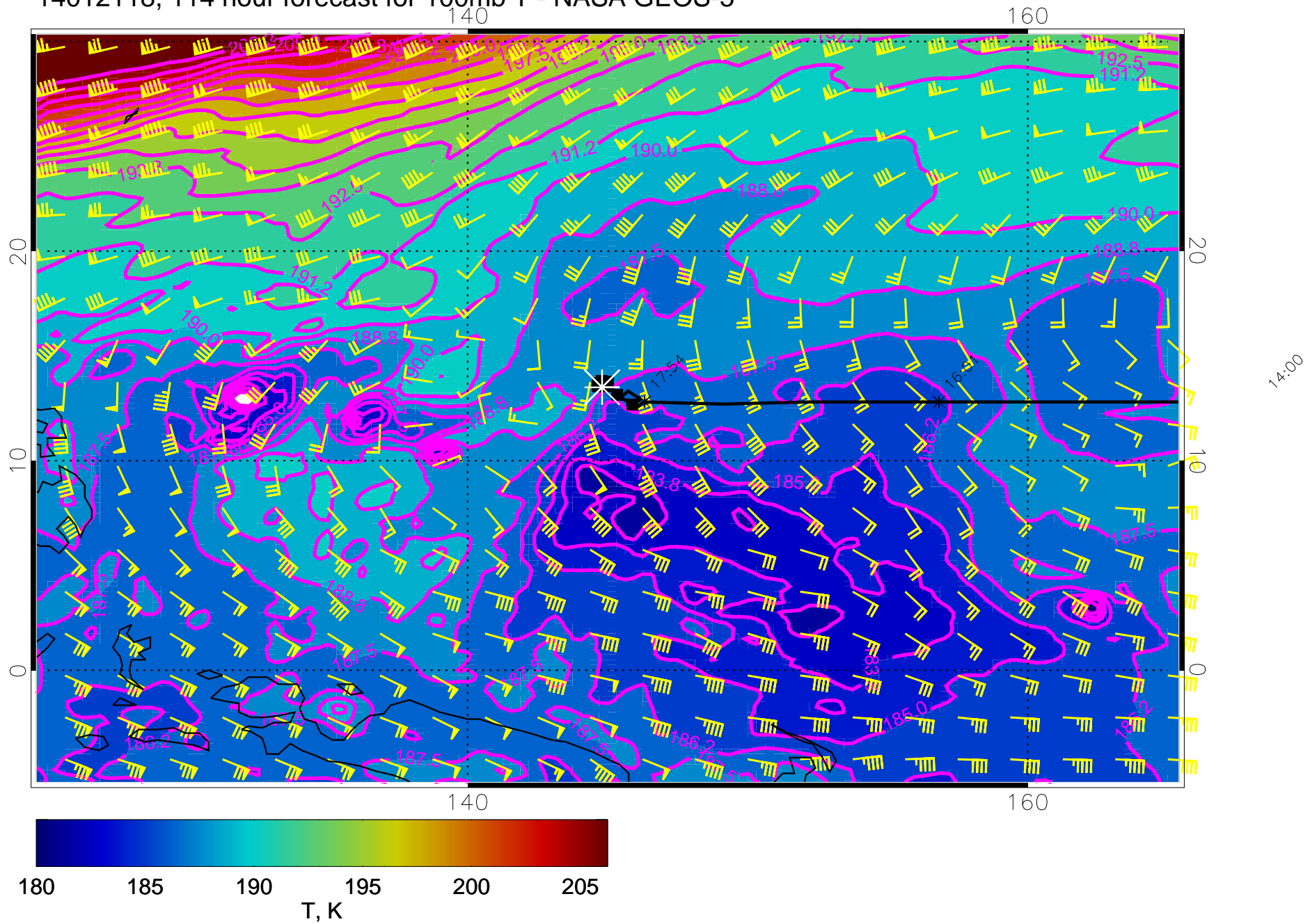
14012106, 102 hour forecast for 100mb T - NASA GEOS-5



14012112, 108 hour forecast for 100mb T - NASA GEOS-5



14012118, 114 hour forecast for 100mb T - NASA GEOS-5



14012200, 120 hour forecast for 100mb T - NASA GEOS-5

