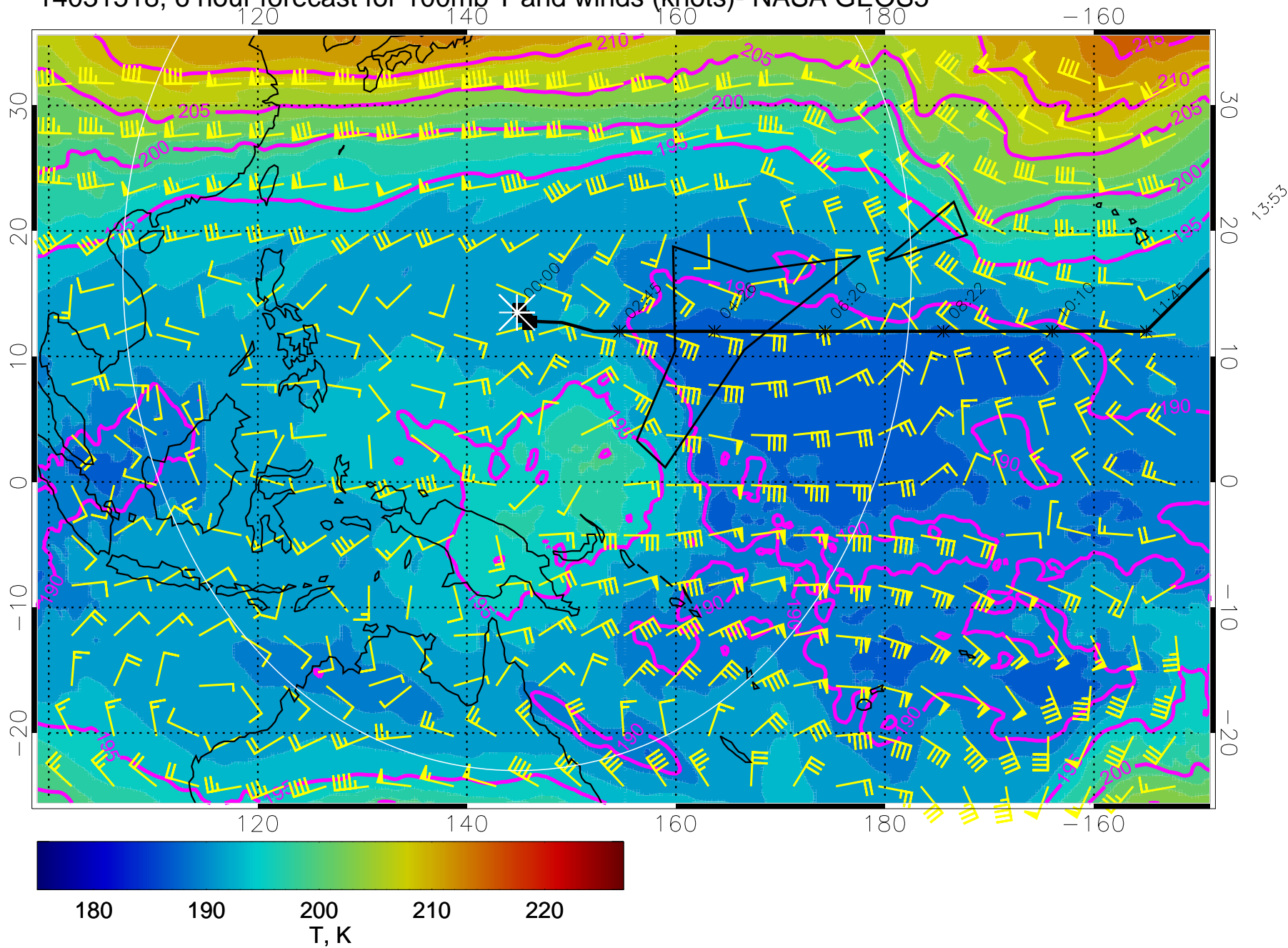
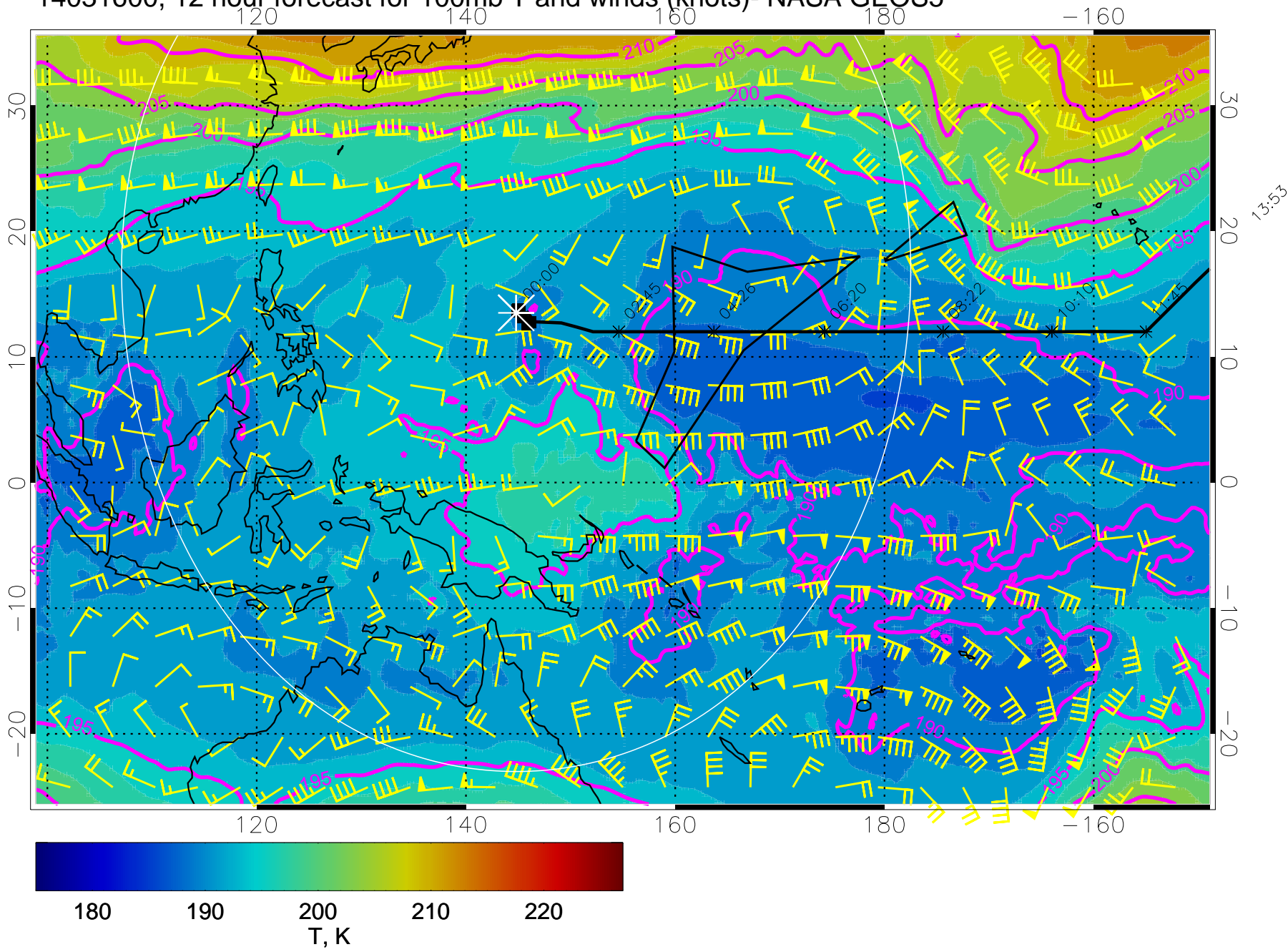


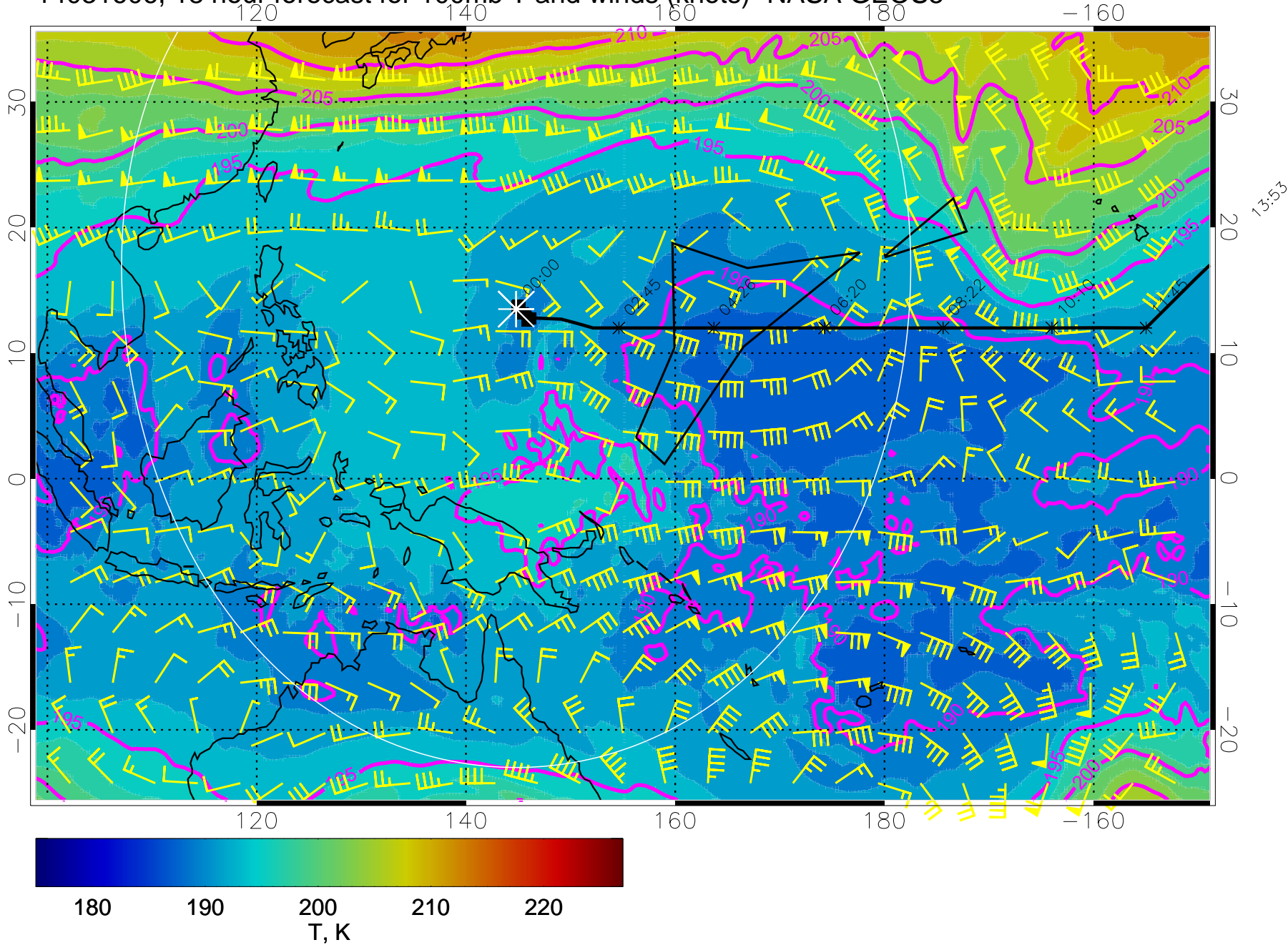
14031518, 6 hour forecast for 100mb T and winds (knots)- NASA GEOS5



14031600, 12 hour forecast for 100mb T and winds (knots)- NASA GEOS5

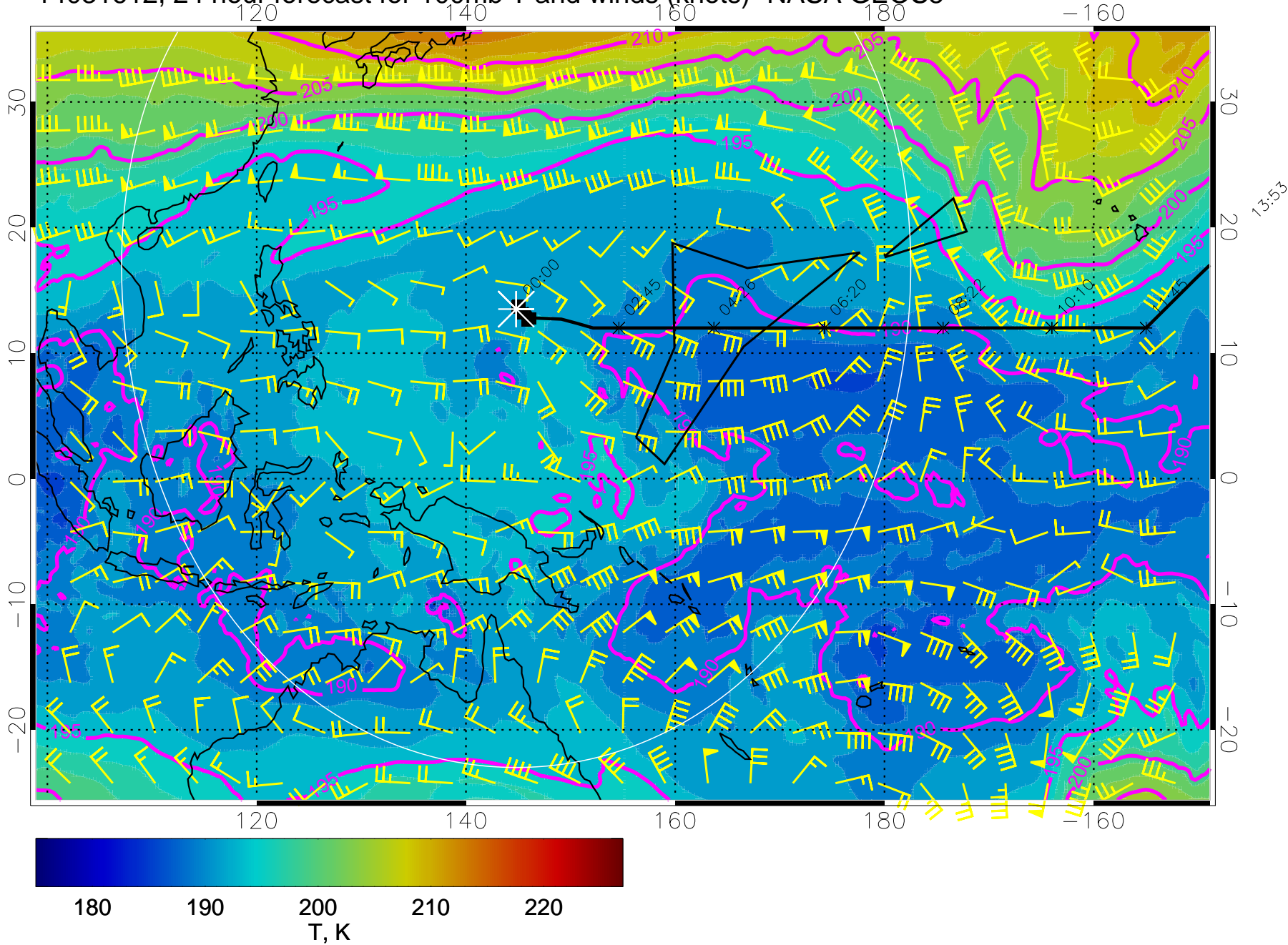


14031606, 18 hour forecast for 100mb T and winds (knots)- NASA GEOS5



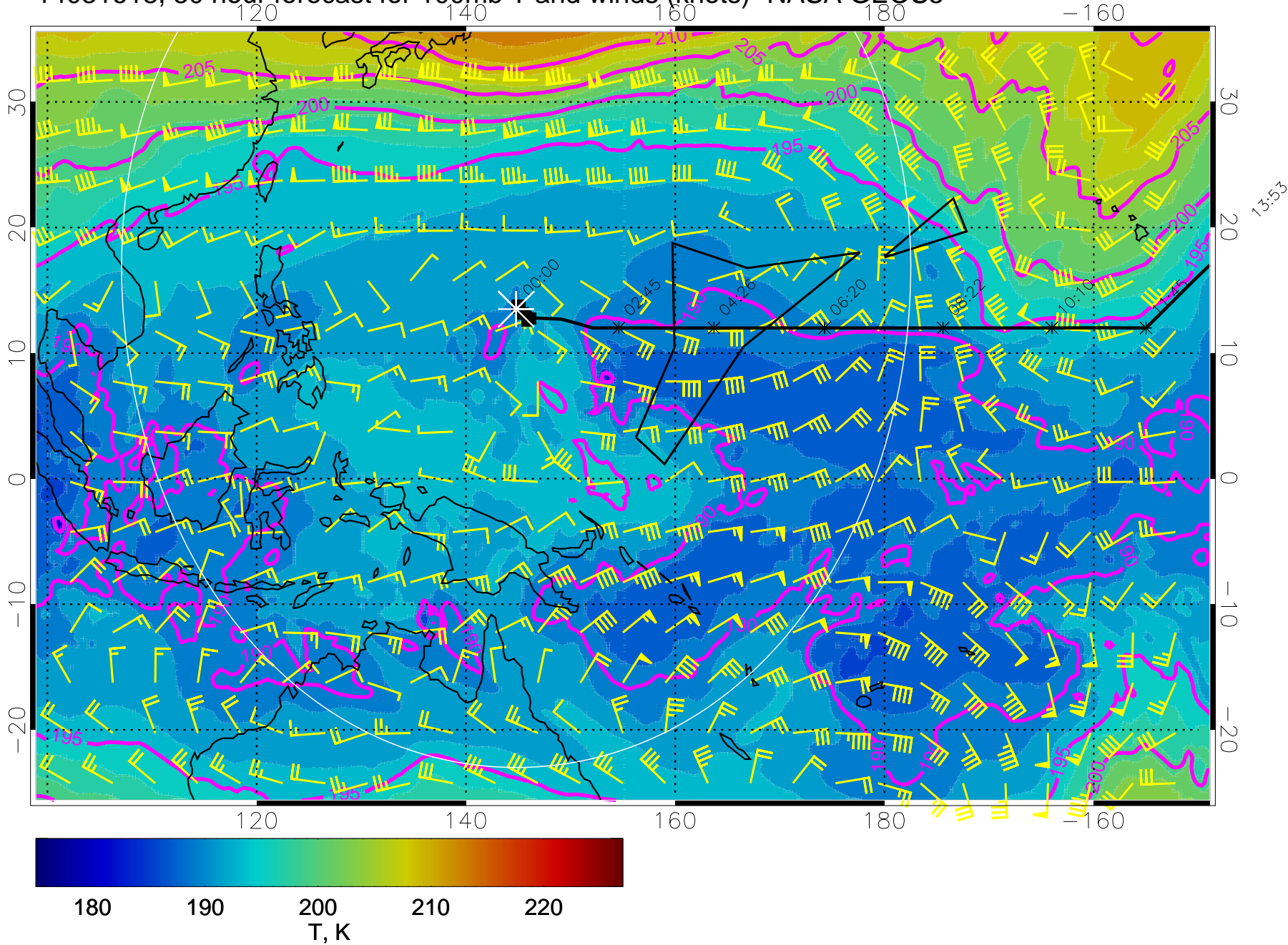


14031612, 24 hour forecast for 100mb T and winds (knots)- NASA GEOS5

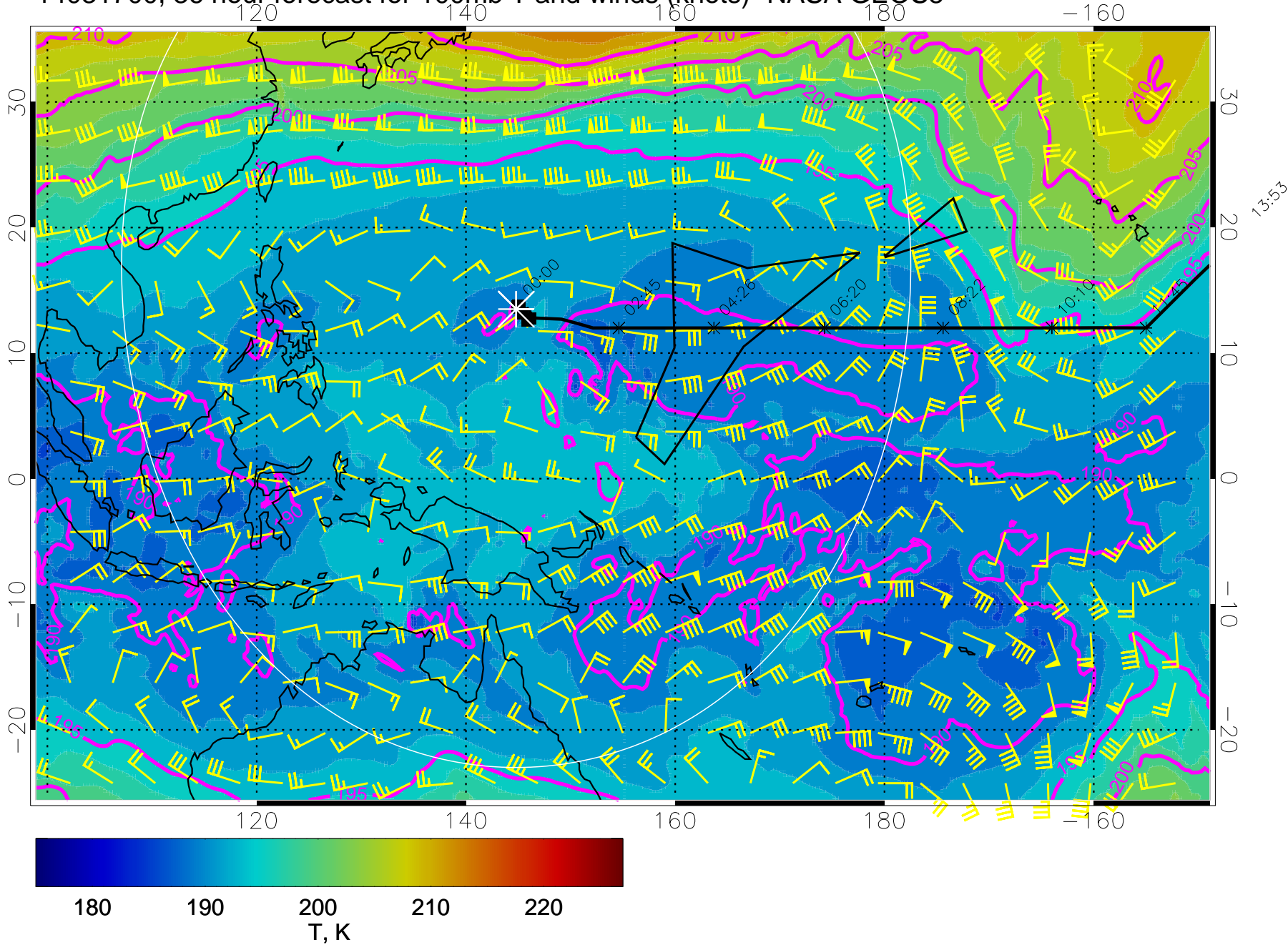




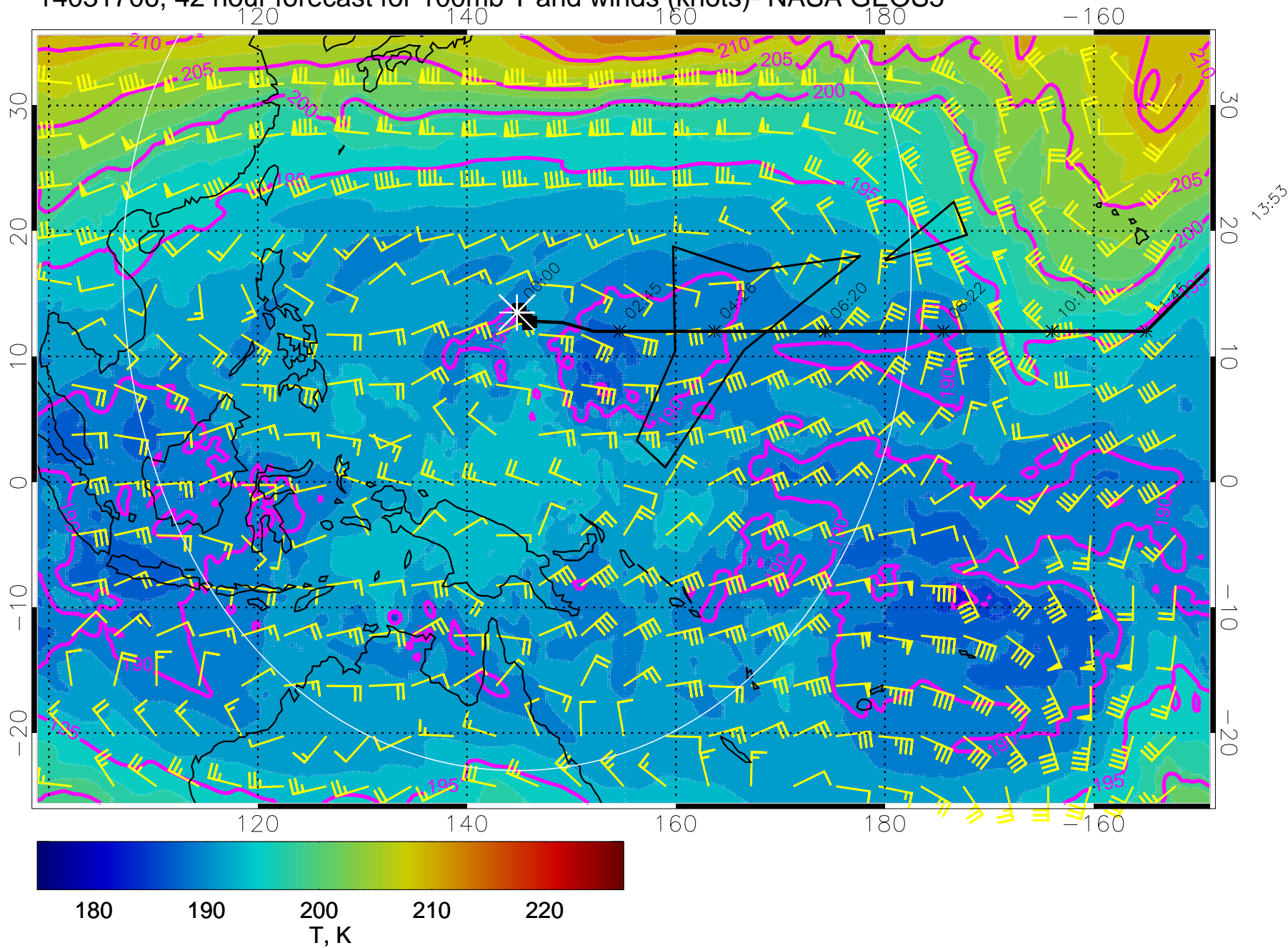
14031618, 30 hour forecast for 100mb T and winds (knots)- NASA GEOS5



14031700, 36 hour forecast for 100mb T and winds (knots)- NASA GEOS5

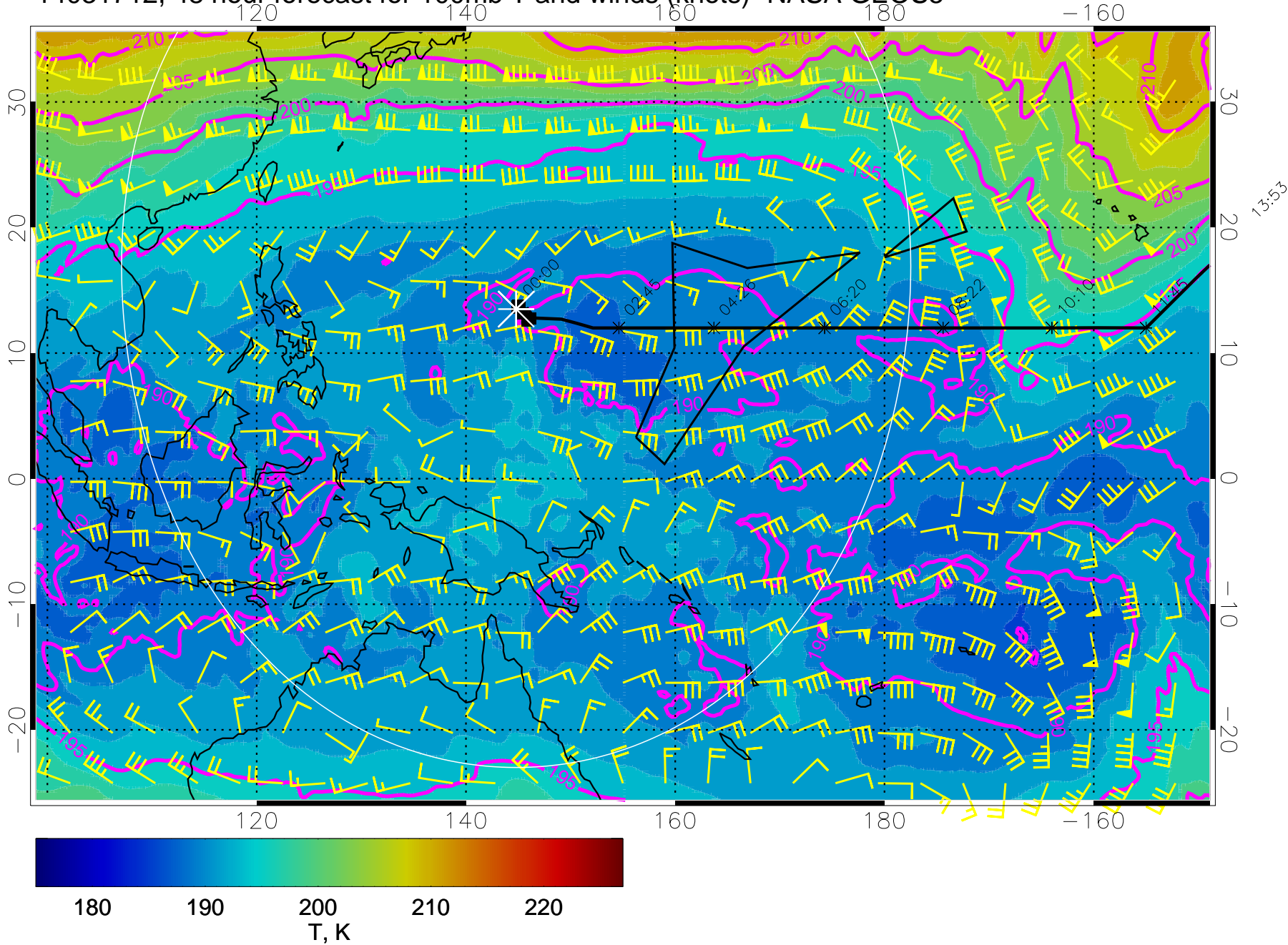


14031706, 42 hour forecast for 100mb T and winds (knots)- NASA GEOS5

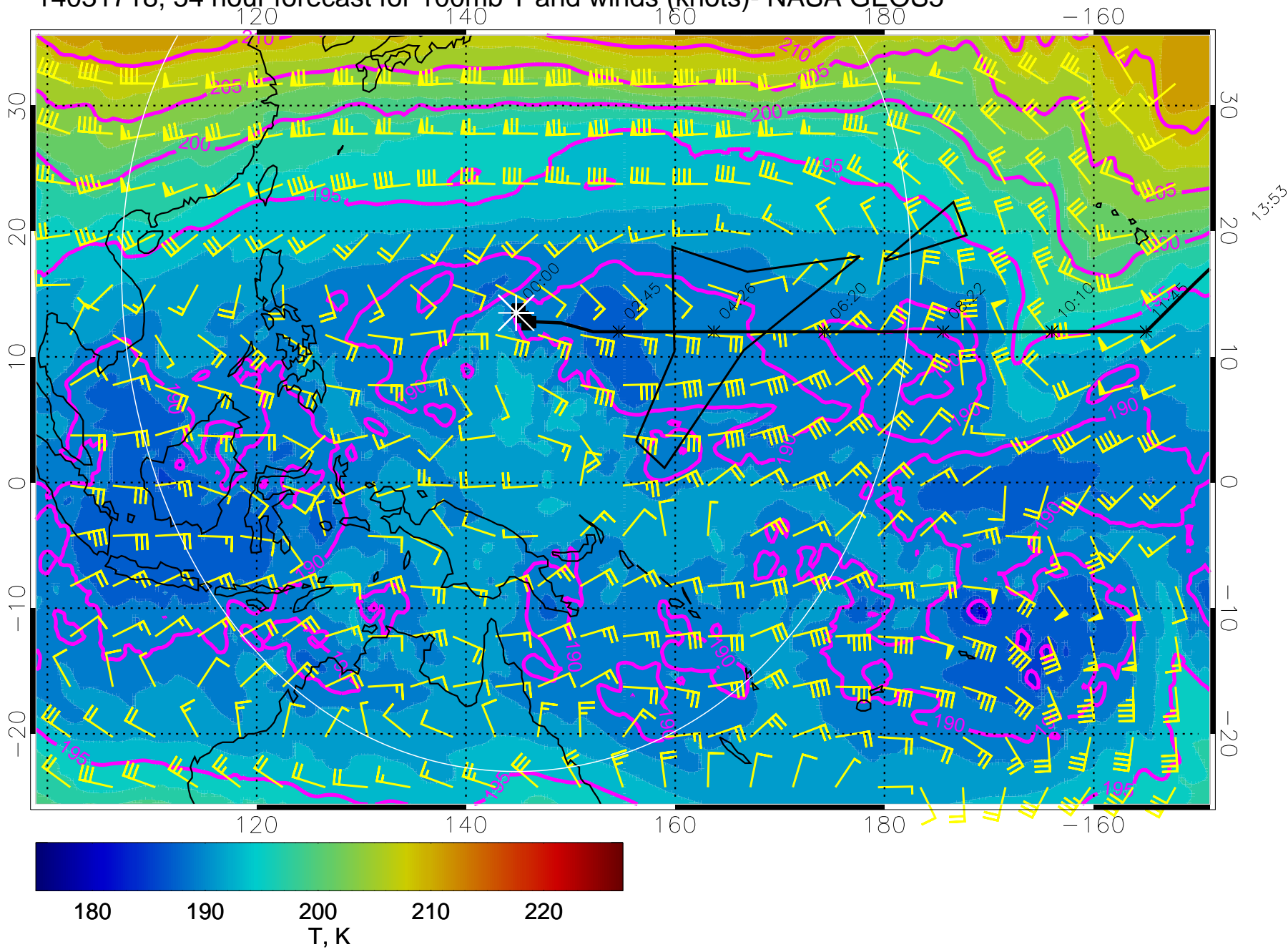




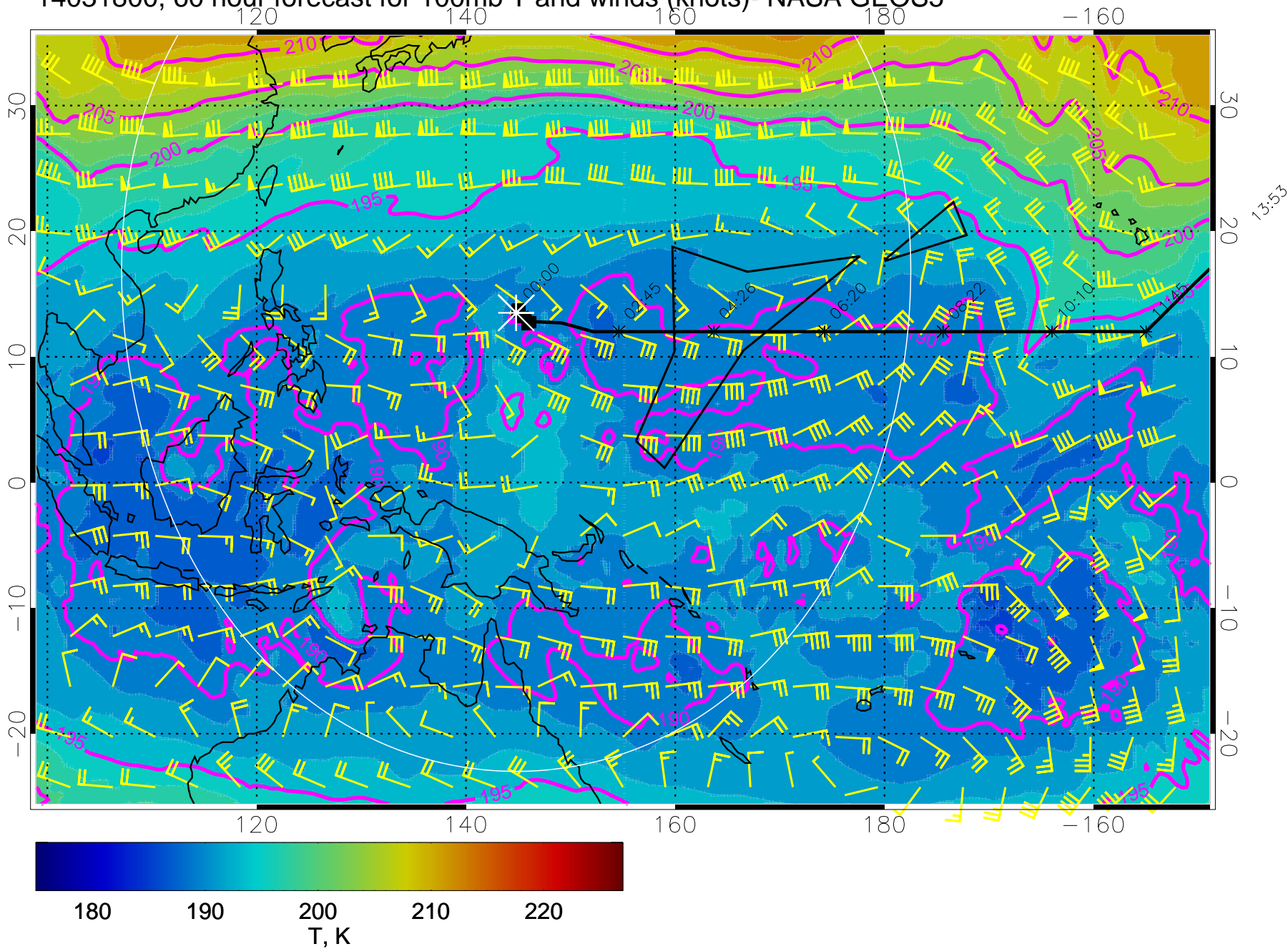
14031712, 48 hour forecast for 100mb T and winds (knots)- NASA GEOS5



14031718, 54 hour forecast for 100mb T and winds (knots)- NASA GEOS5

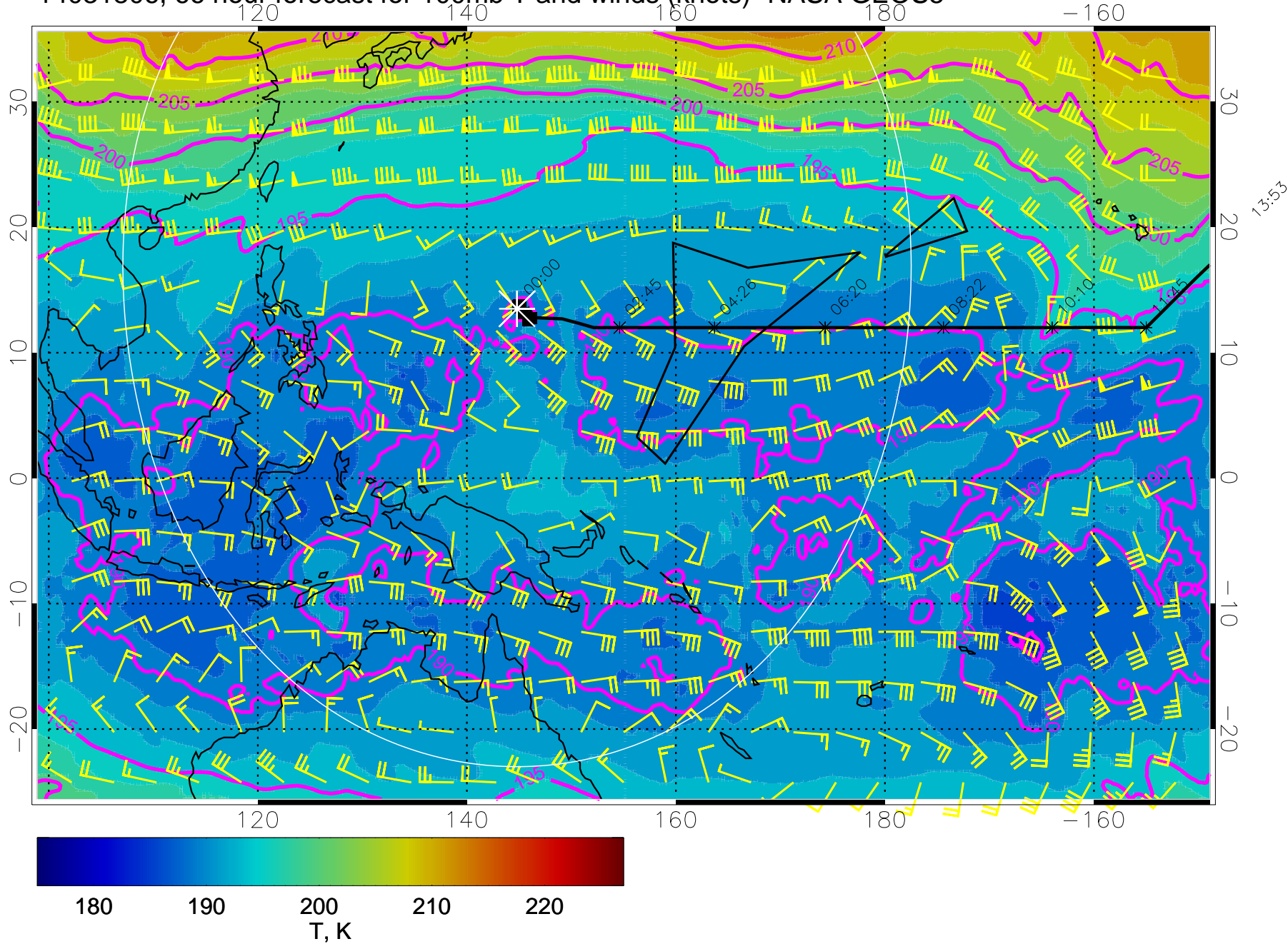


14031800, 60 hour forecast for 100mb T and winds (knots)- NASA GEOS5

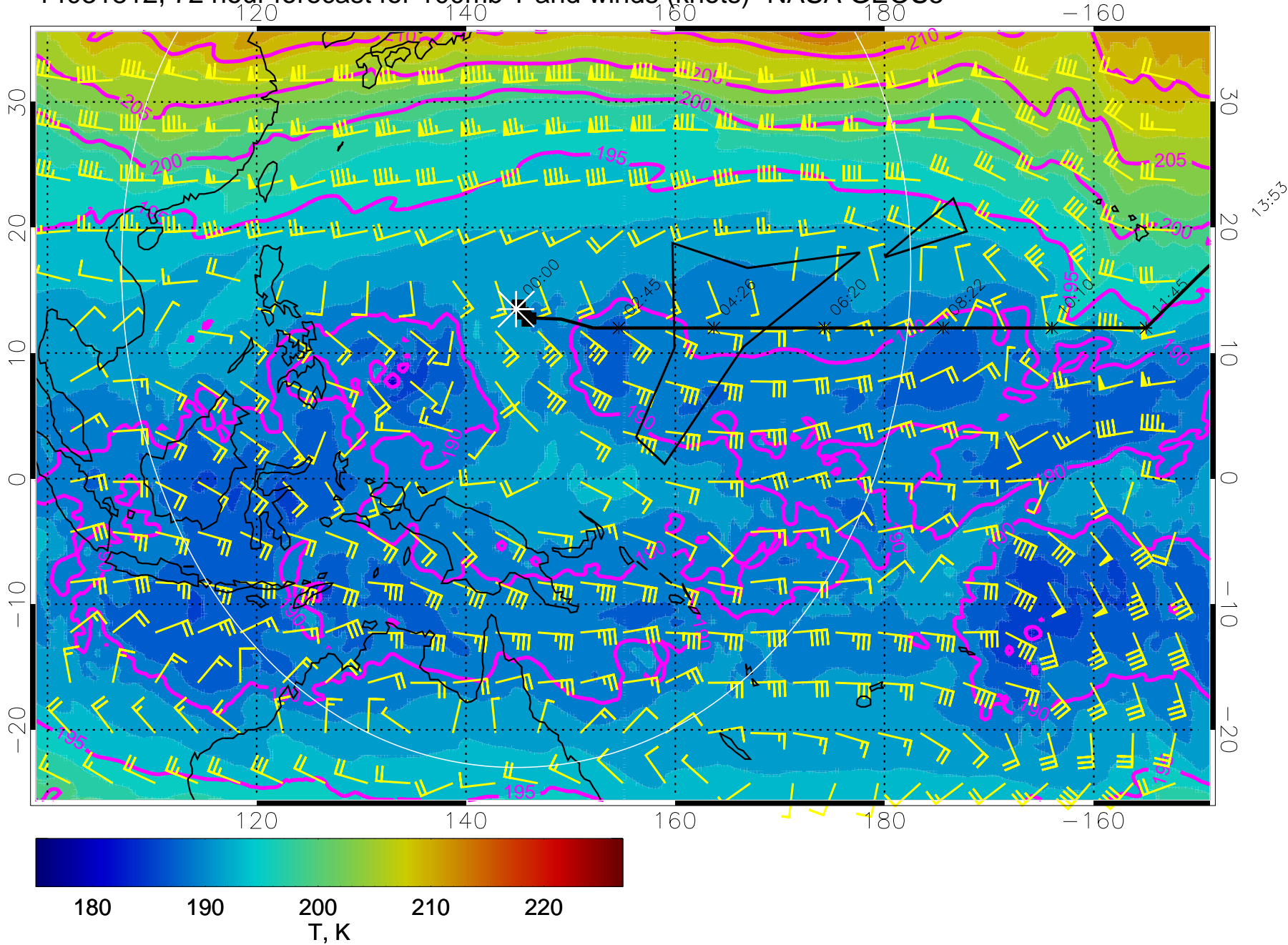




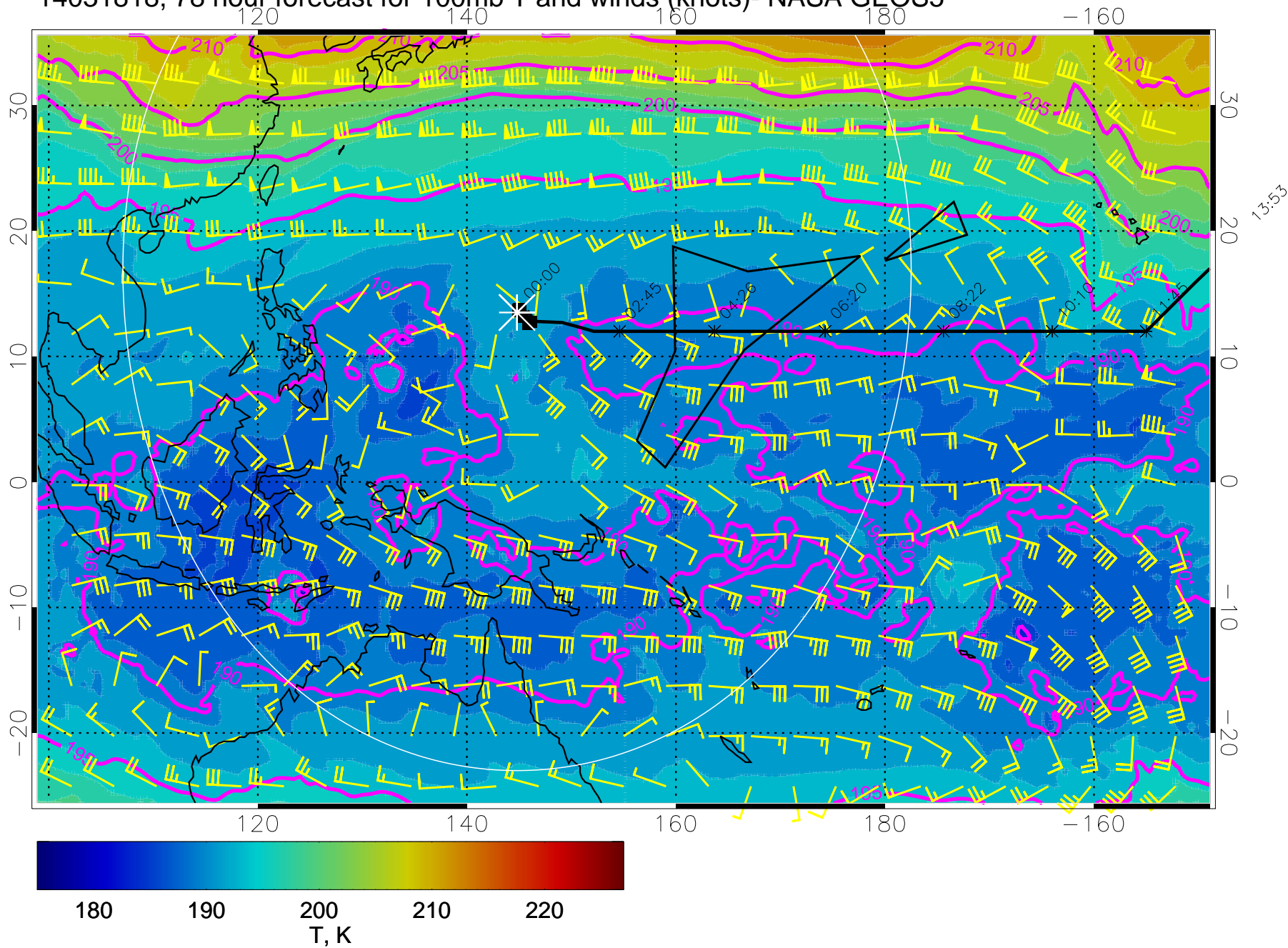
14031806, 66 hour forecast for 100mb T and winds (knots)- NASA GEOS5



14031812, 72 hour forecast for 100mb T and winds (knots)- NASA GEOS5

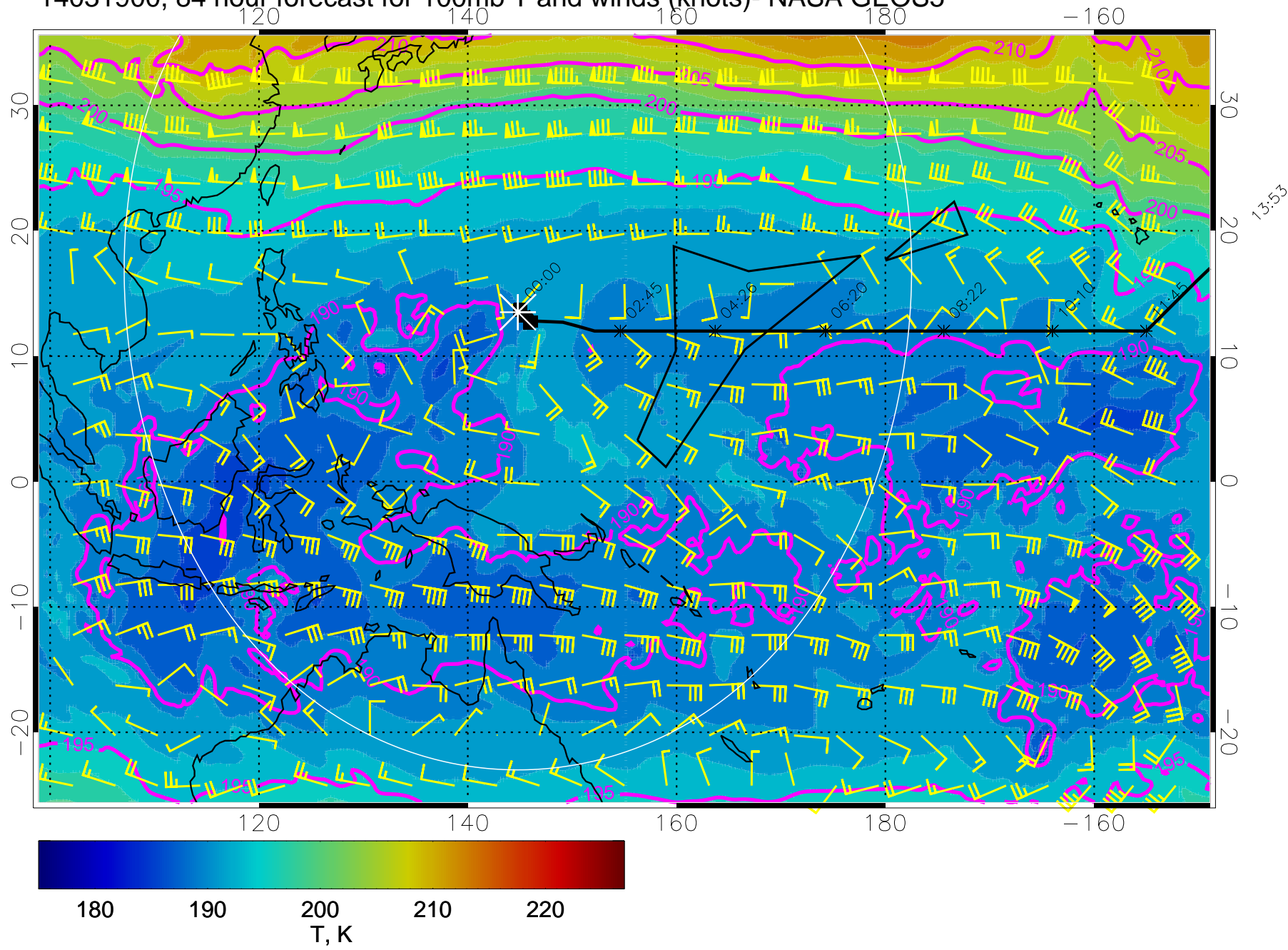


14031818, 78 hour forecast for 100mb T and winds (knots)- NASA GEOS5

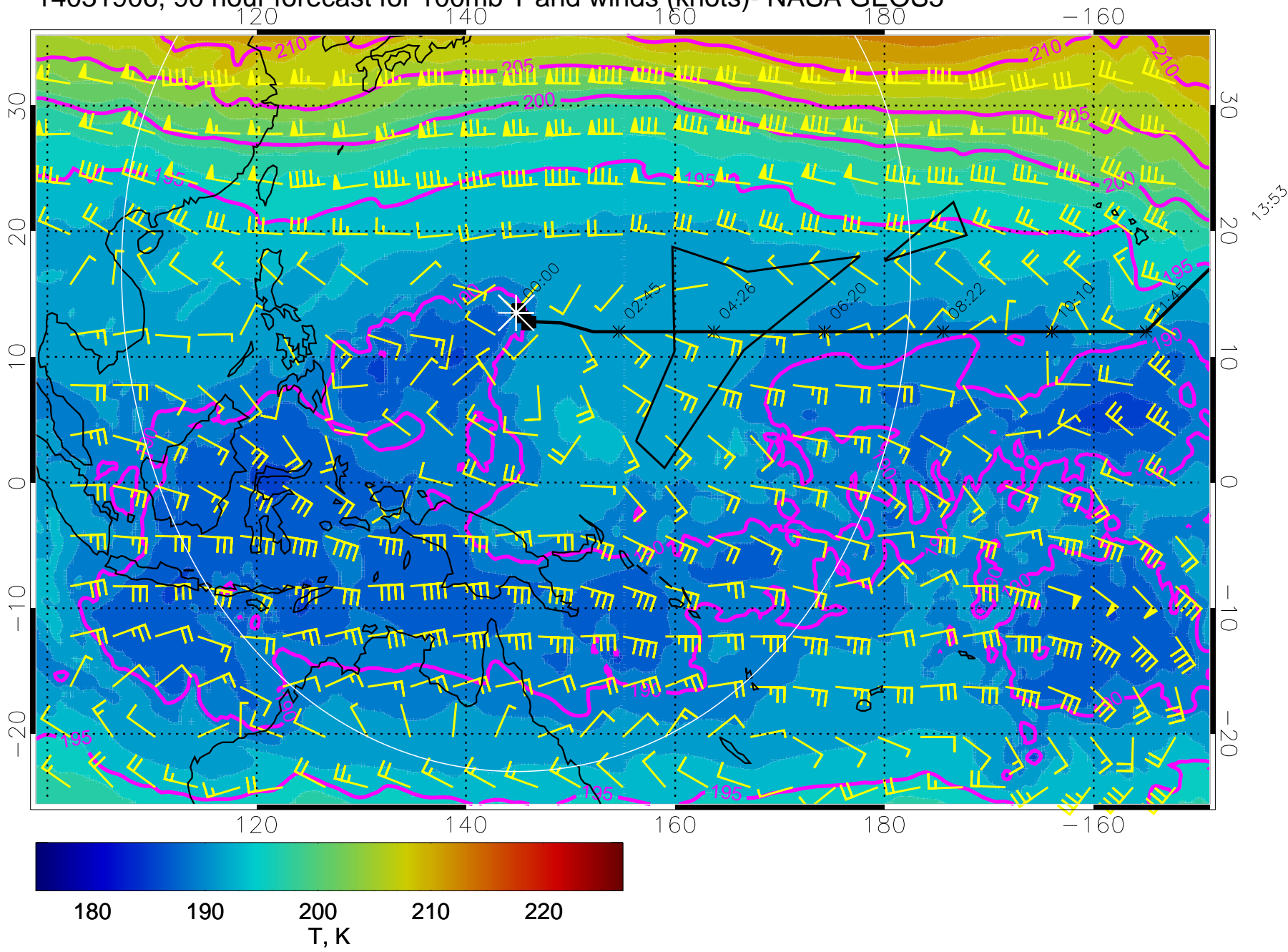




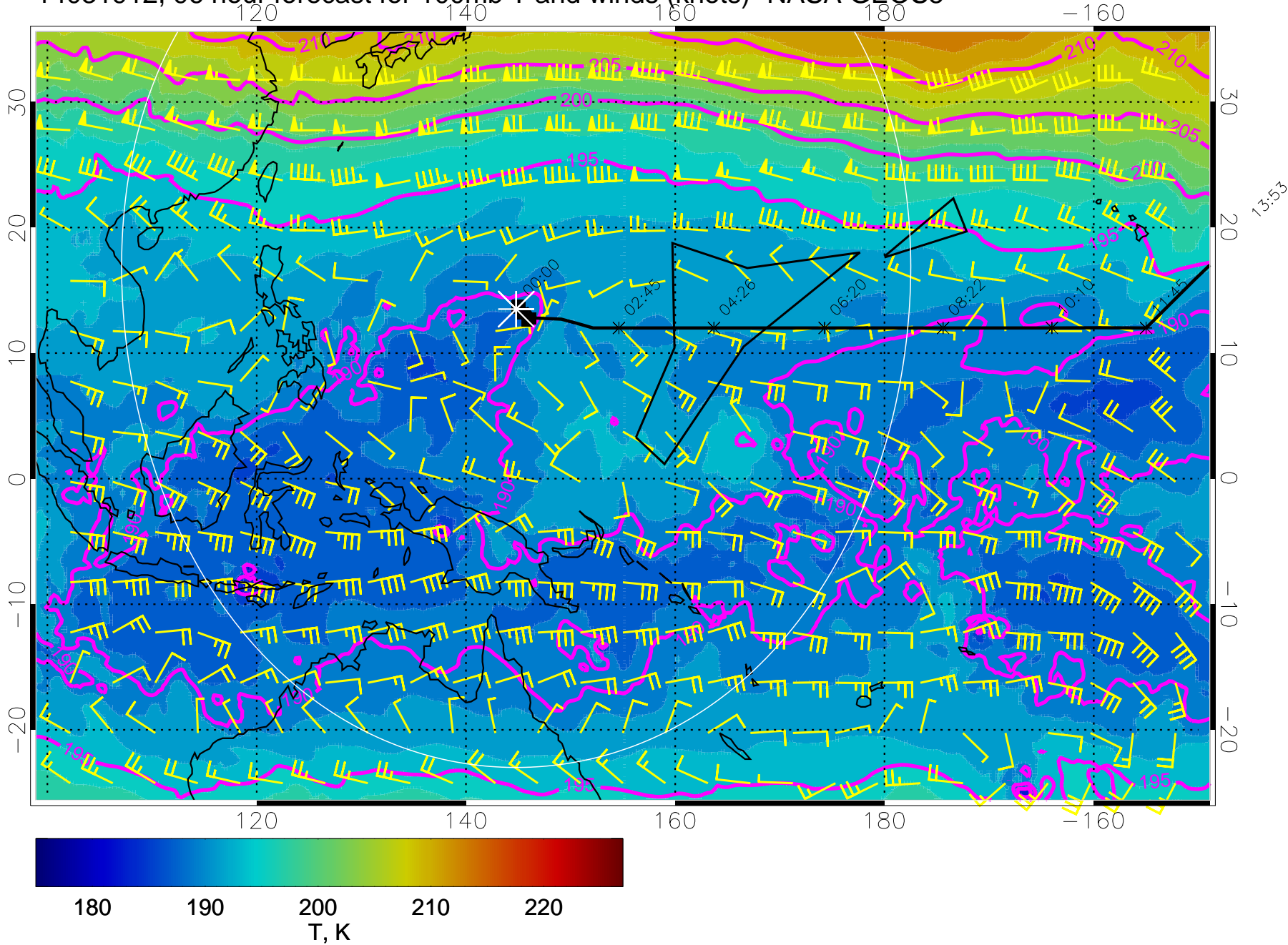
14031900, 84 hour forecast for 100mb T and winds (knots)- NASA GEOS5



14031906, 90 hour forecast for 100mb T and winds (knots)- NASA GEOS5

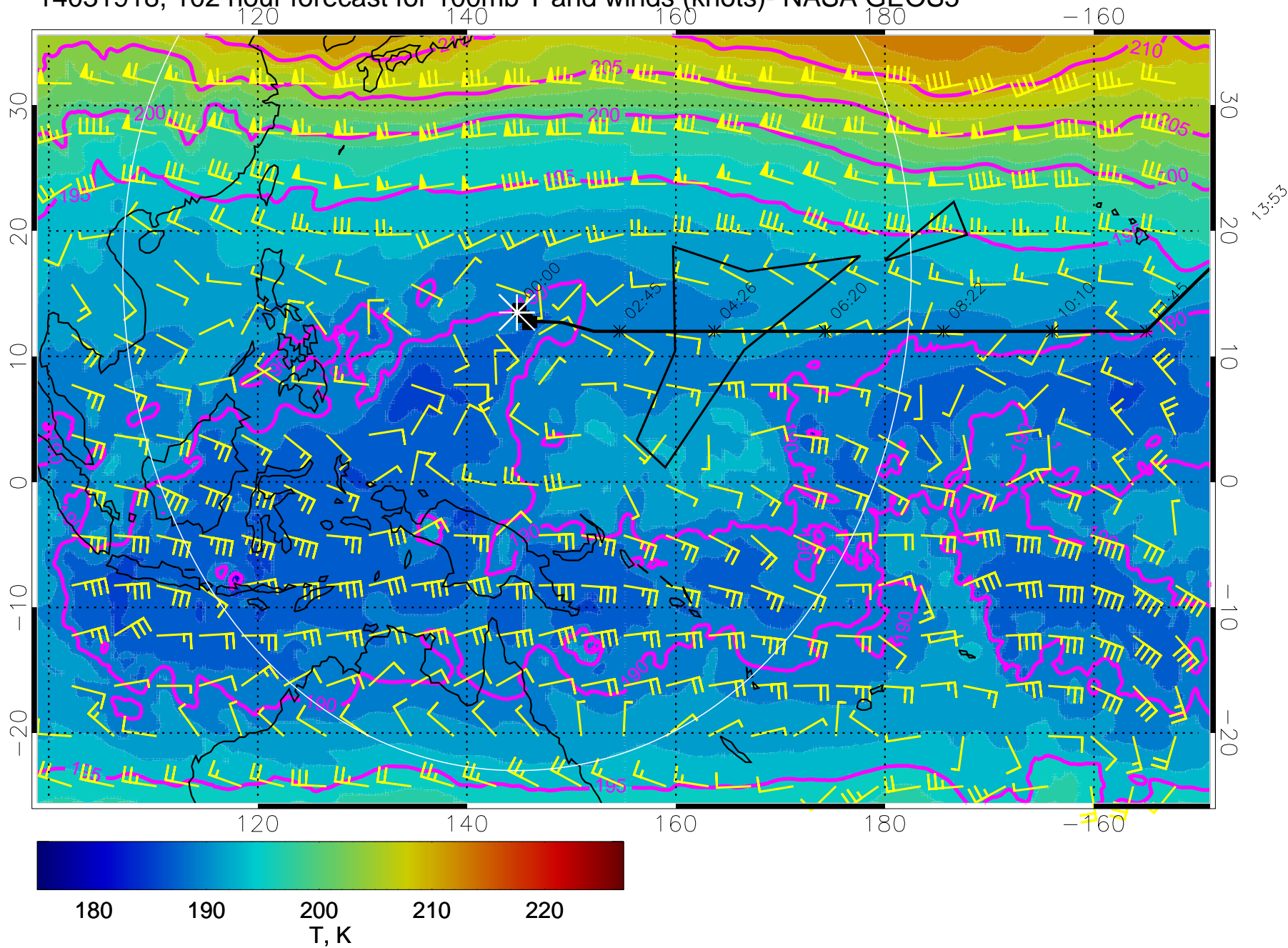


14031912, 96 hour forecast for 100mb T and winds (knots)- NASA GEOS5

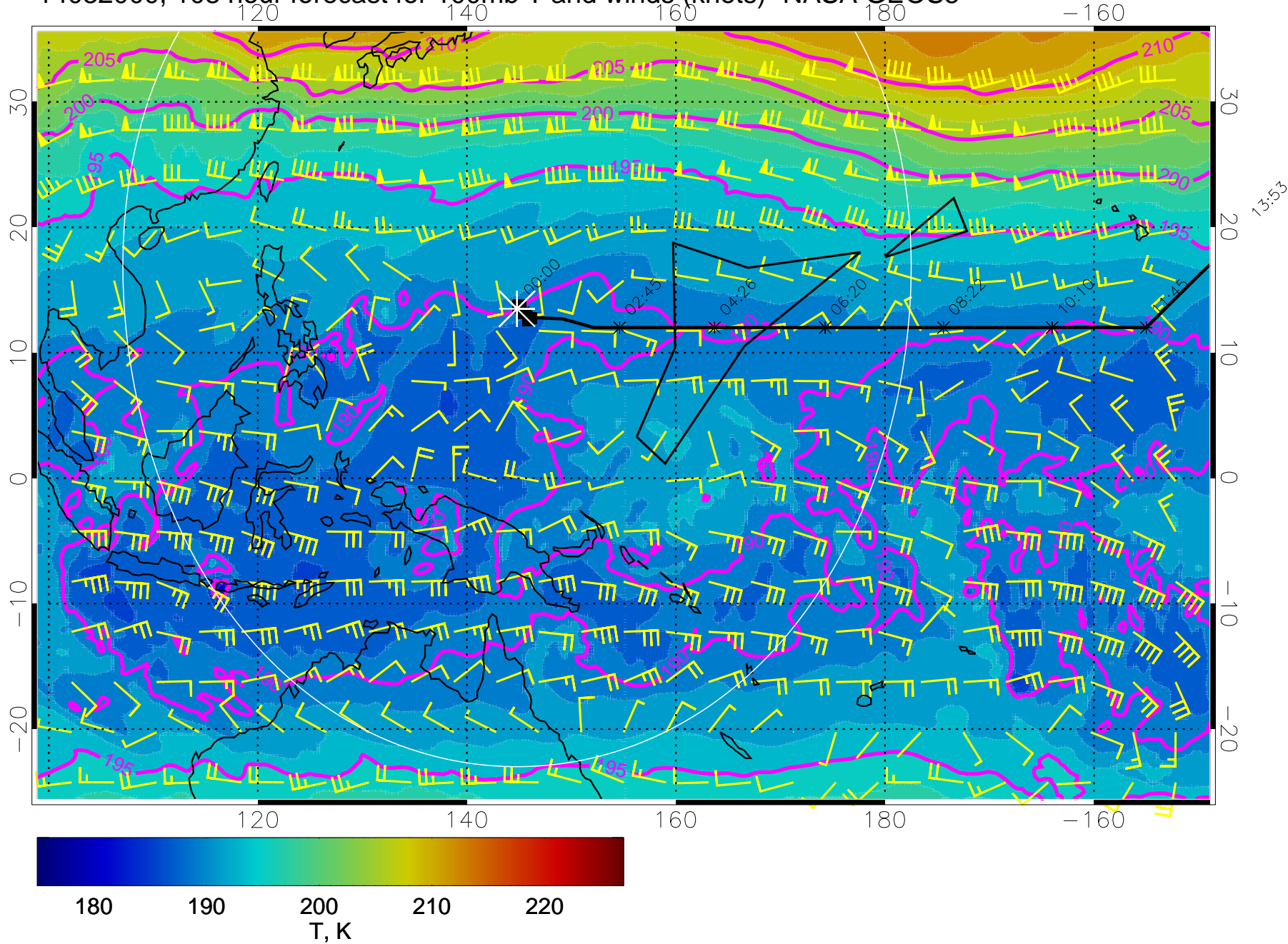




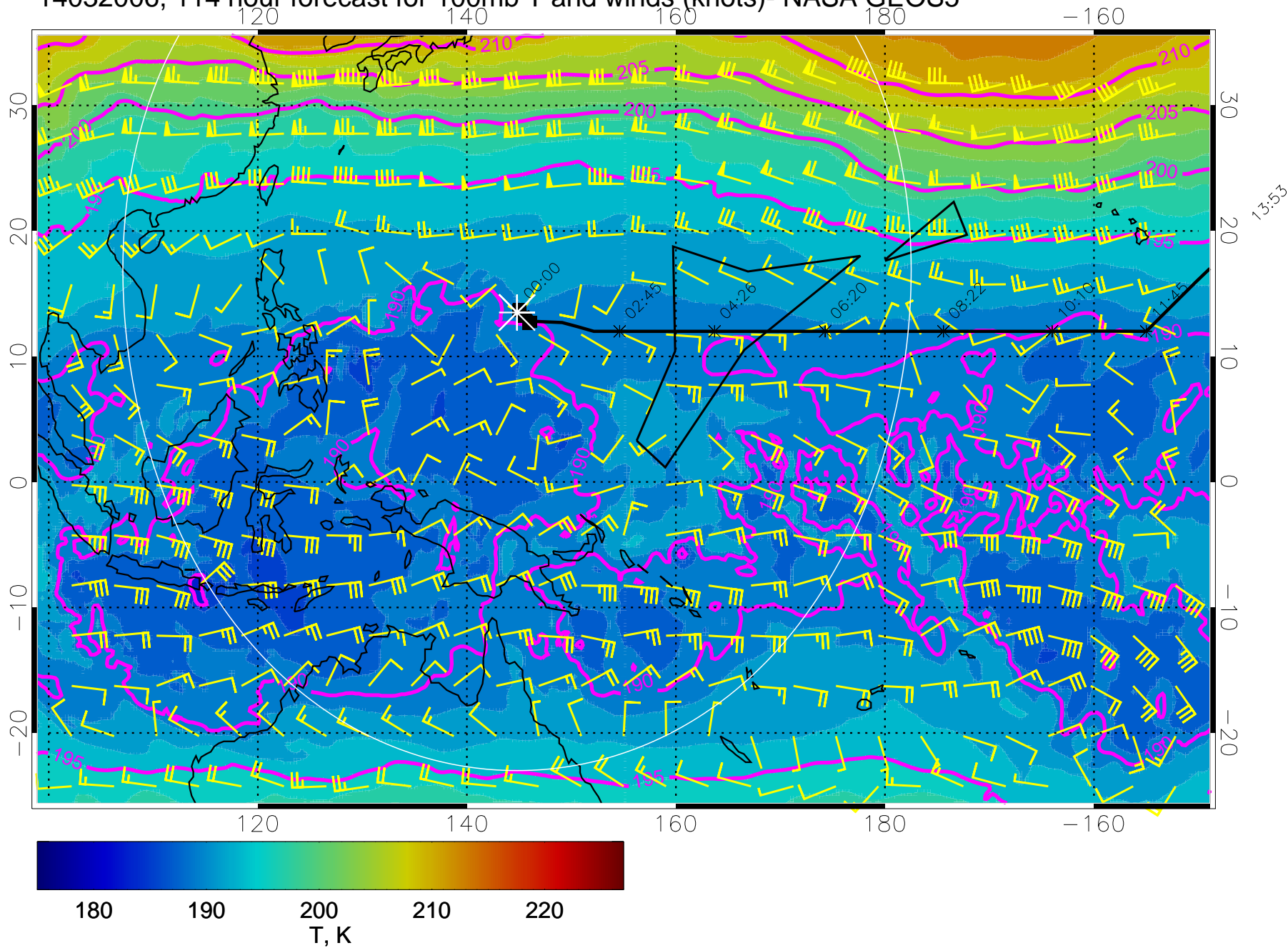
14031918, 102 hour forecast for 100mb T and winds (knots)- NASA GEOS5



14032000, 108 hour forecast for 100mb T and winds (knots)- NASA GEOS5



14032006, 114 hour forecast for 100mb T and winds (knots)- NASA GEOS5





14032012, 120 hour forecast for 100mb T and winds (knots)- NASA GEOS5

