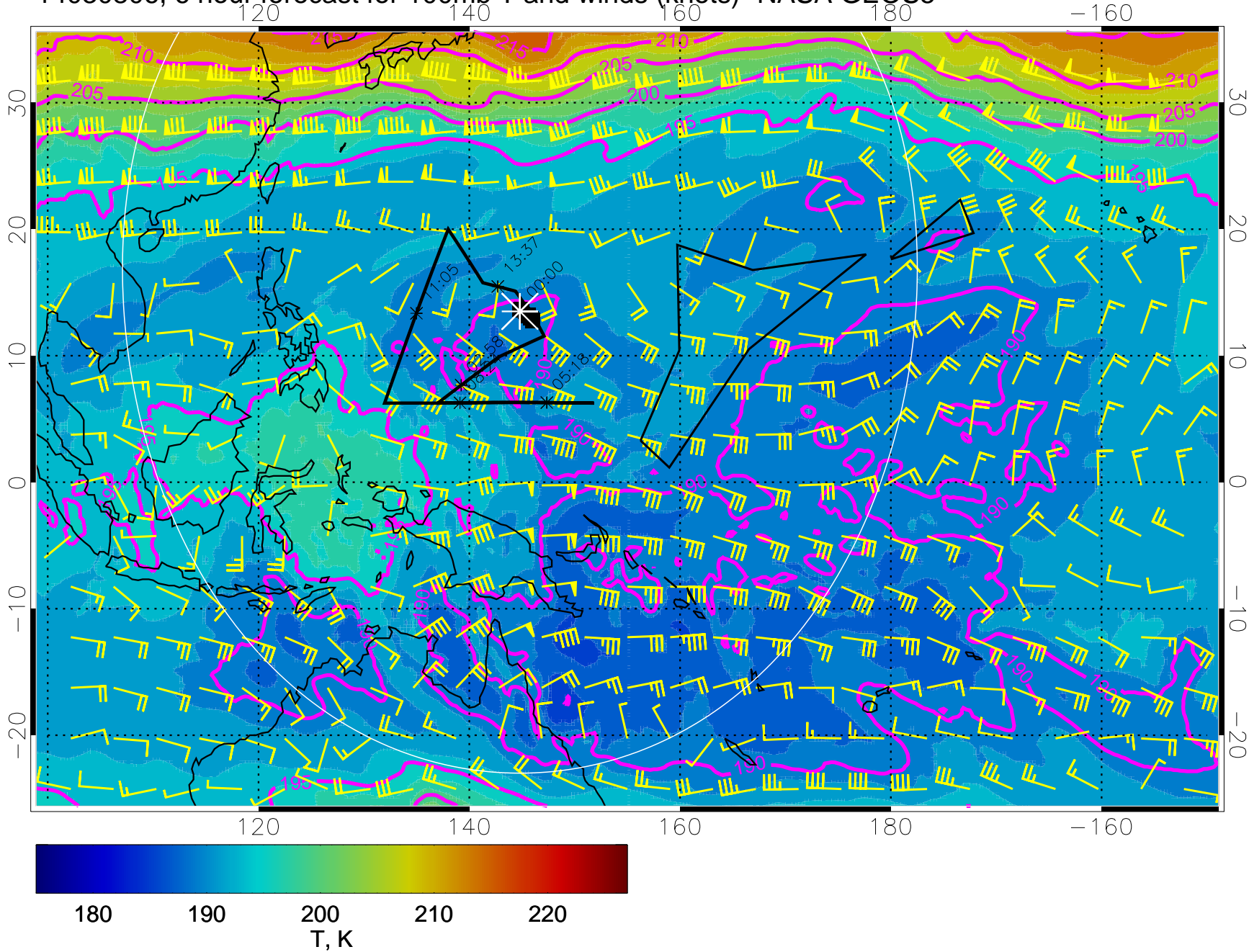
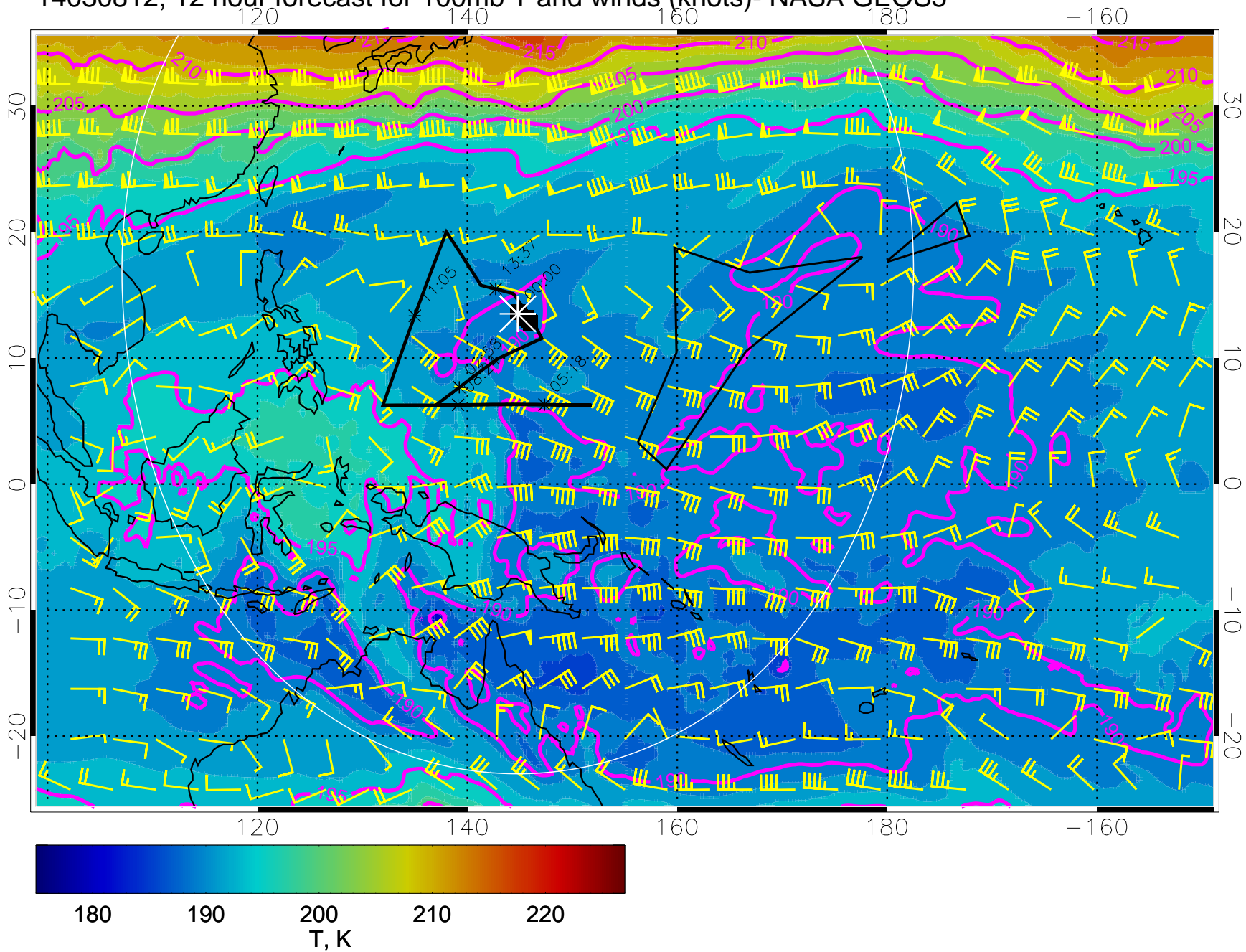


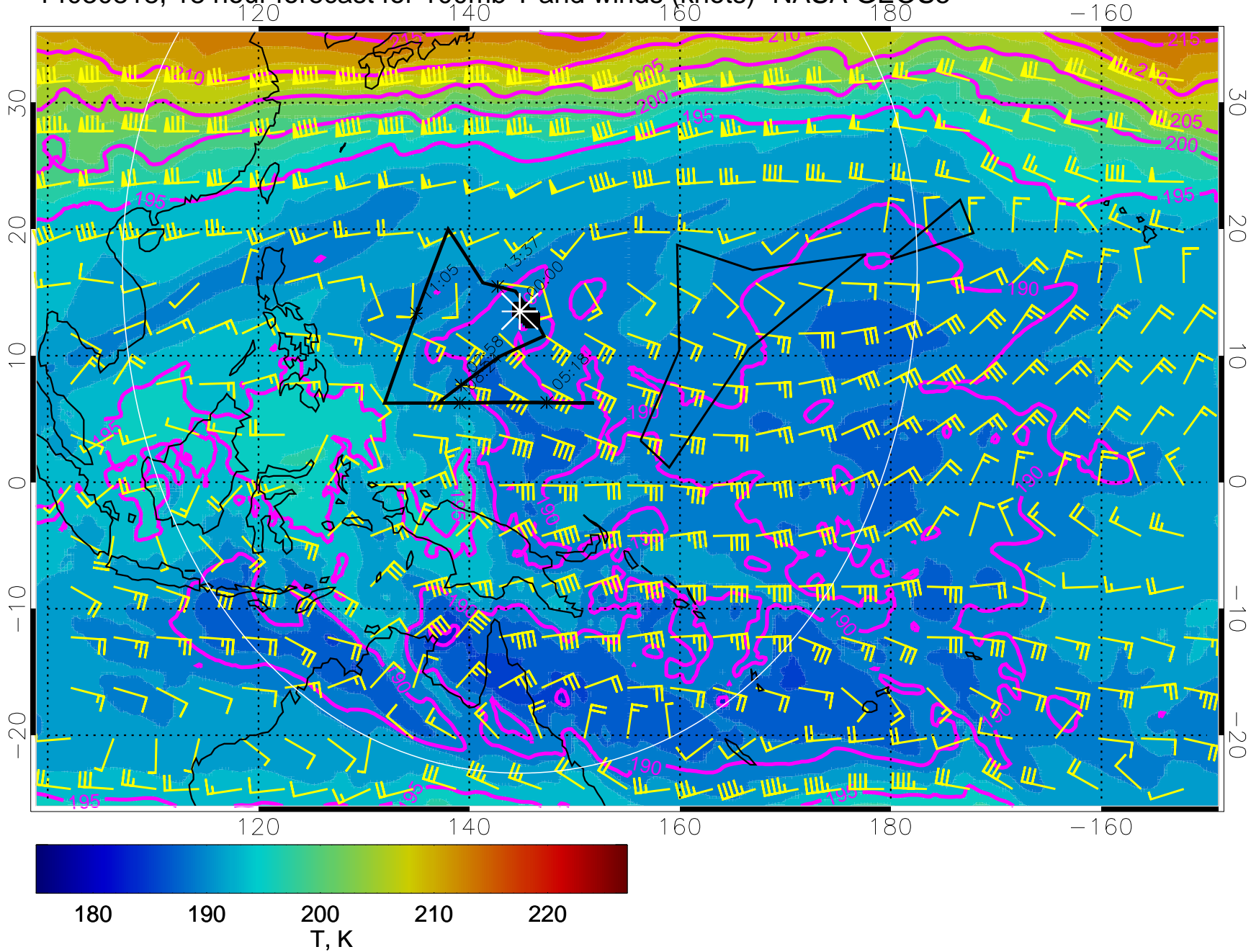
14030806, 6 hour forecast for 100mb T and winds (knots)- NASA GEOS5



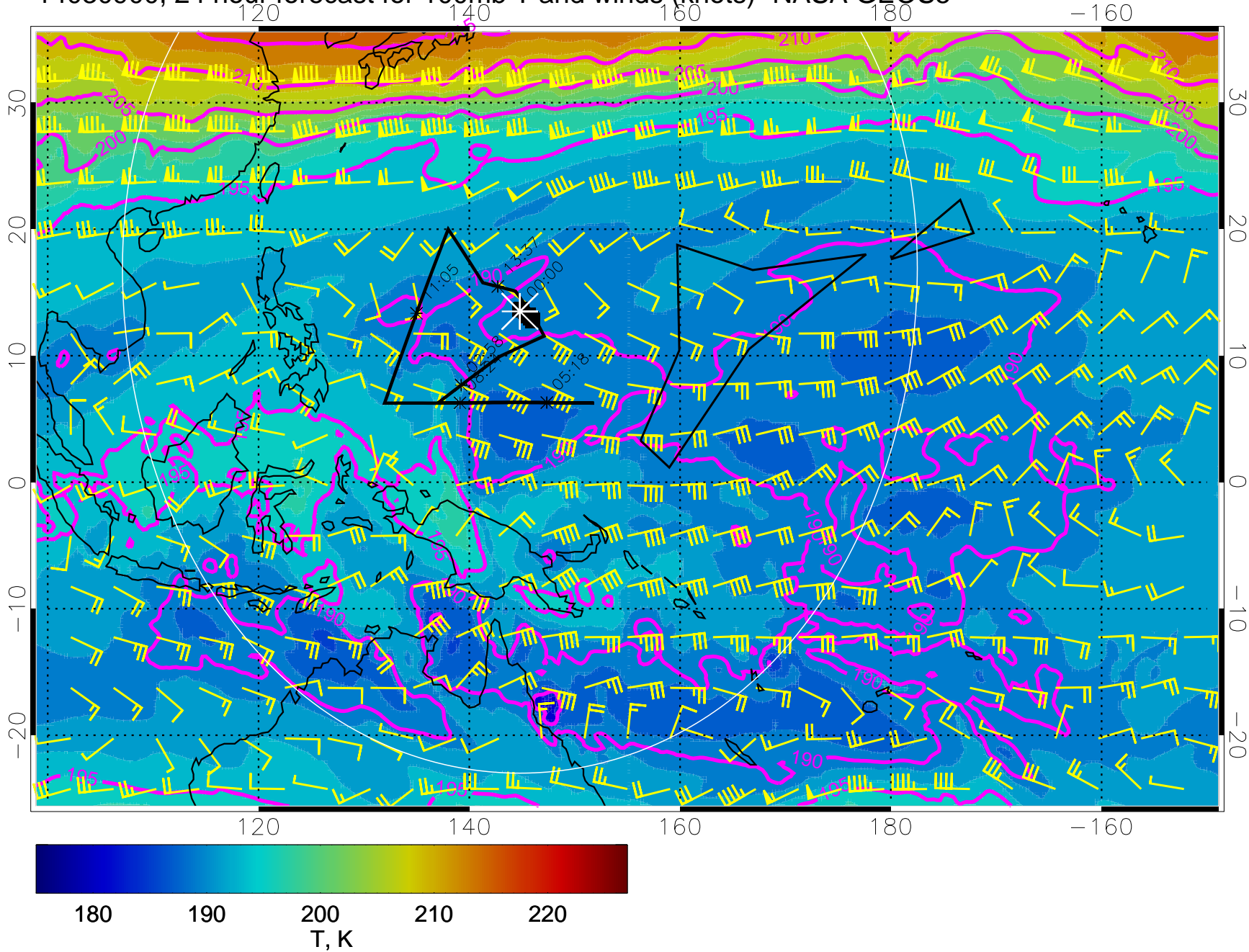
14030812, 12 hour forecast for 100mb T and winds (knots)- NASA GEOS5



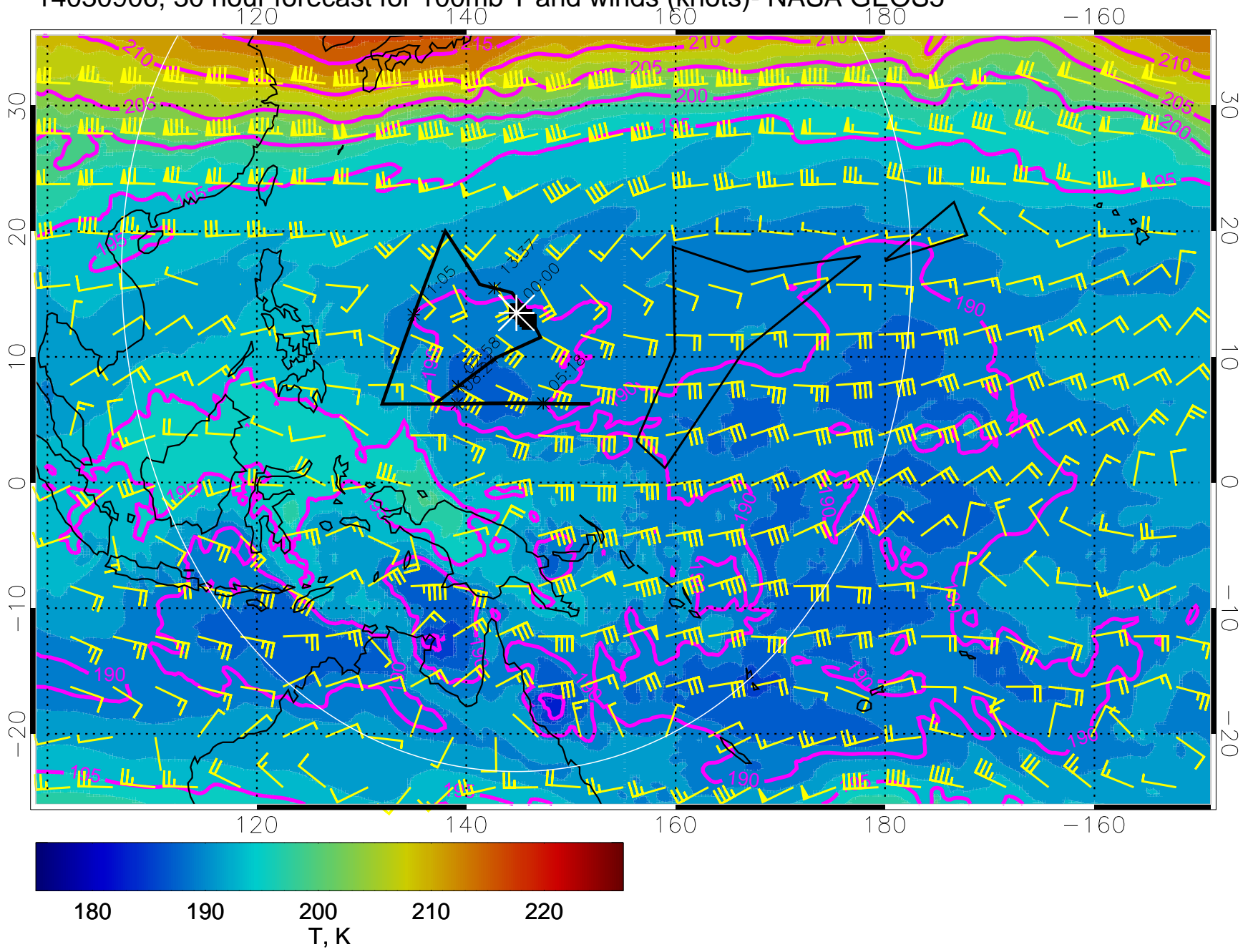
14030818, 18 hour forecast for 100mb T and winds (knots)- NASA GEOS5



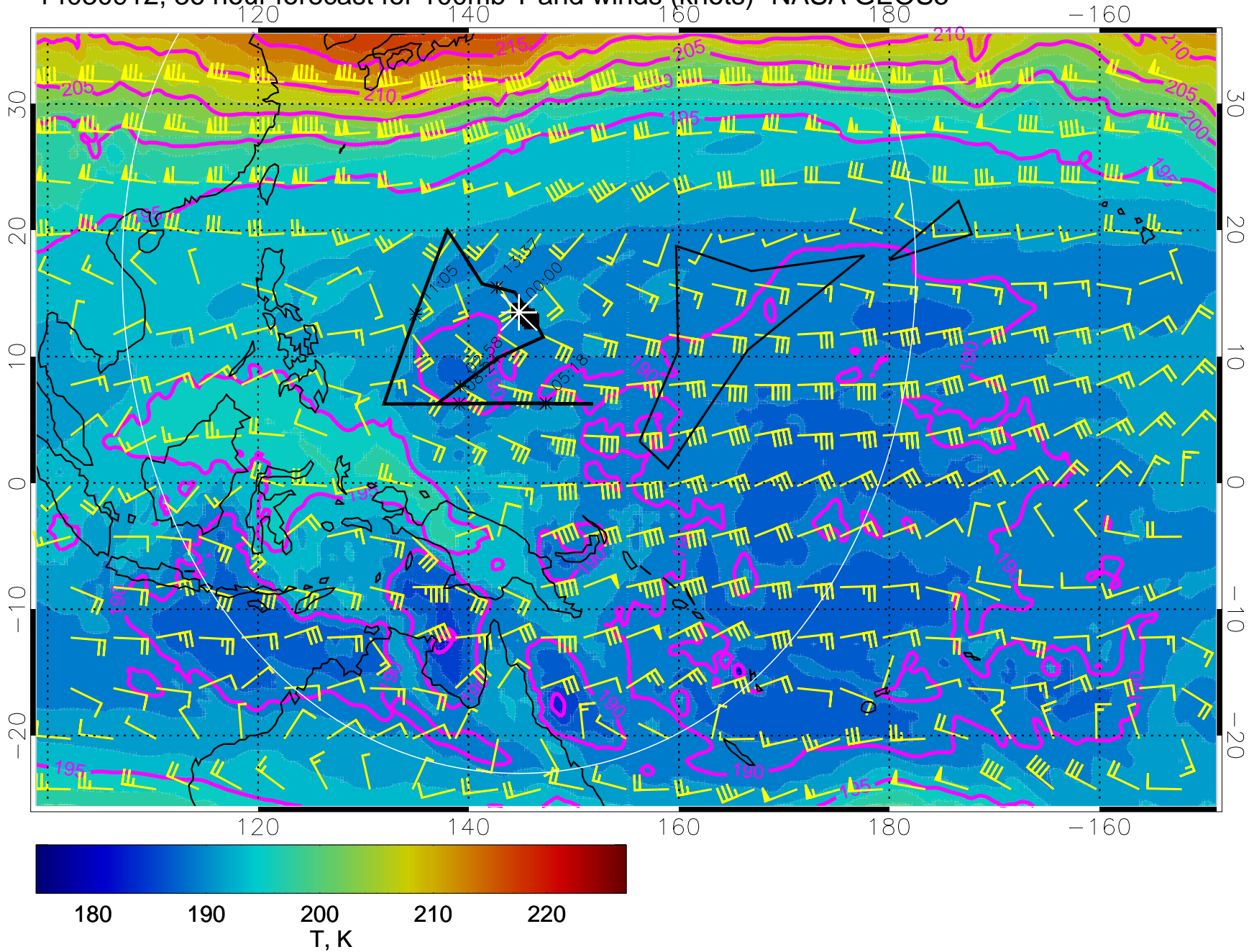
14030900, 24 hour forecast for 100mb T and winds (knots)- NASA GEOS5



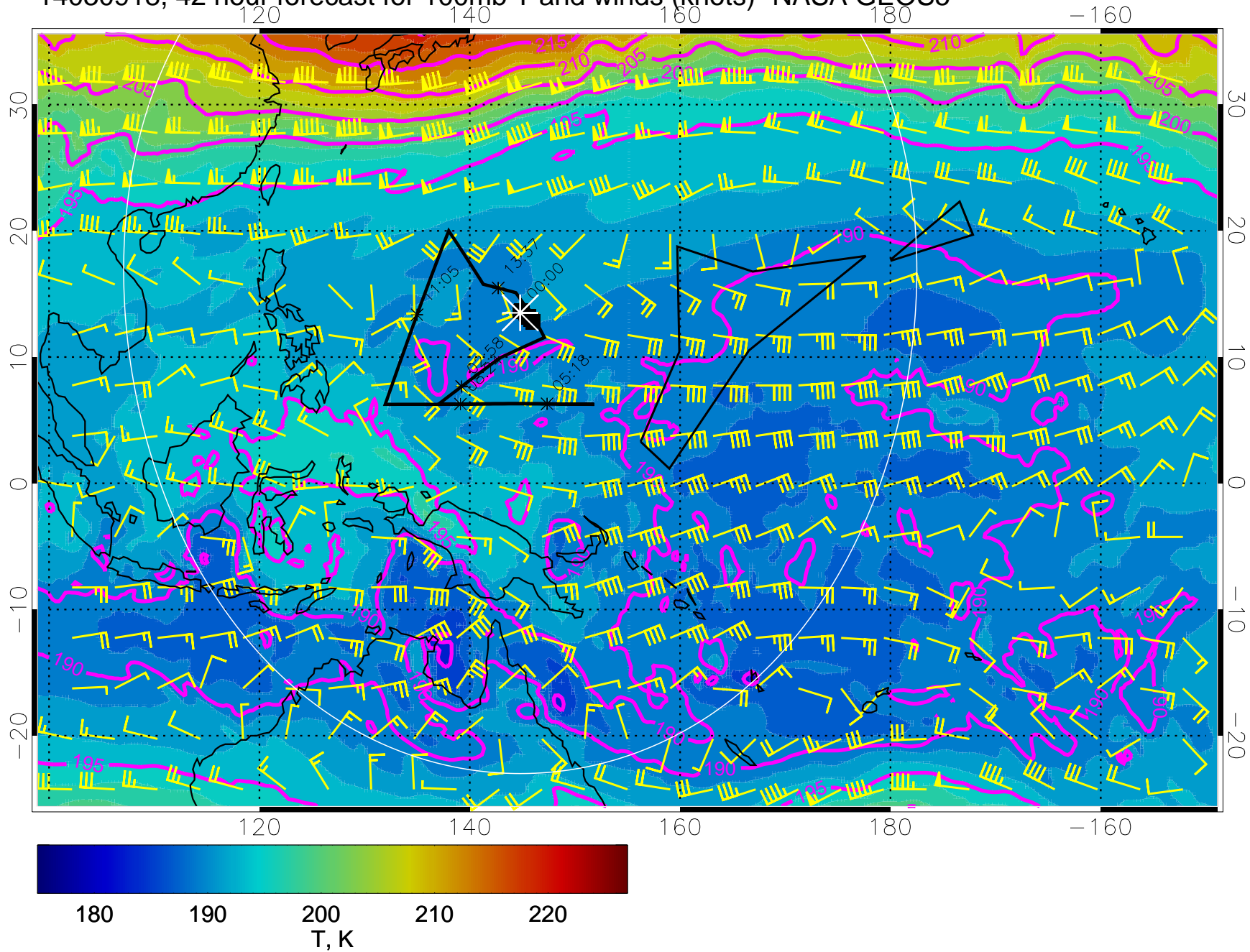
14030906, 30 hour forecast for 100mb T and winds (knots)- NASA GEOS5



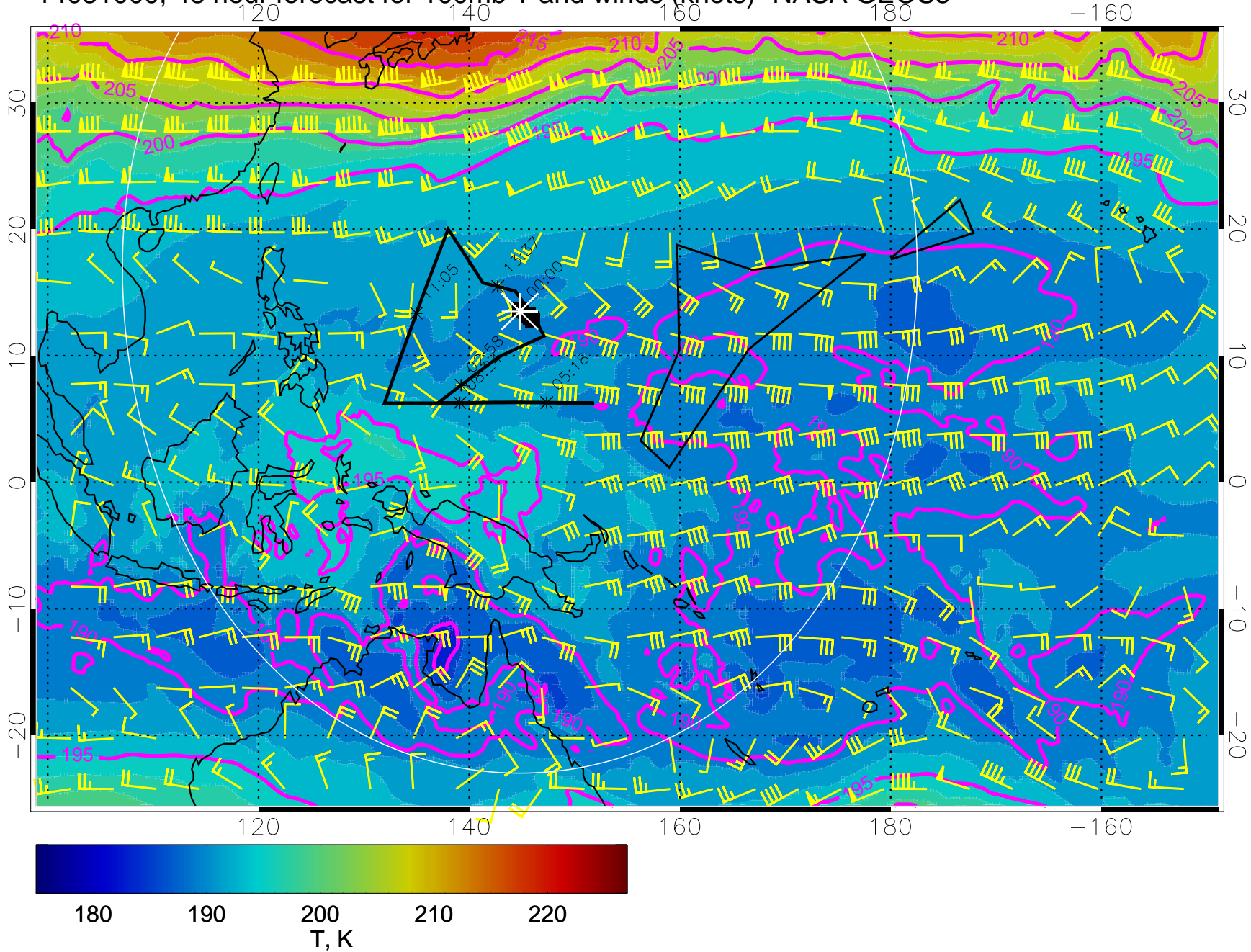
14030912, 36 hour forecast for 100mb T and winds (knots)- NASA GEOS5



14030918, 42 hour forecast for 100mb T and winds (knots)- NASA GEOS5

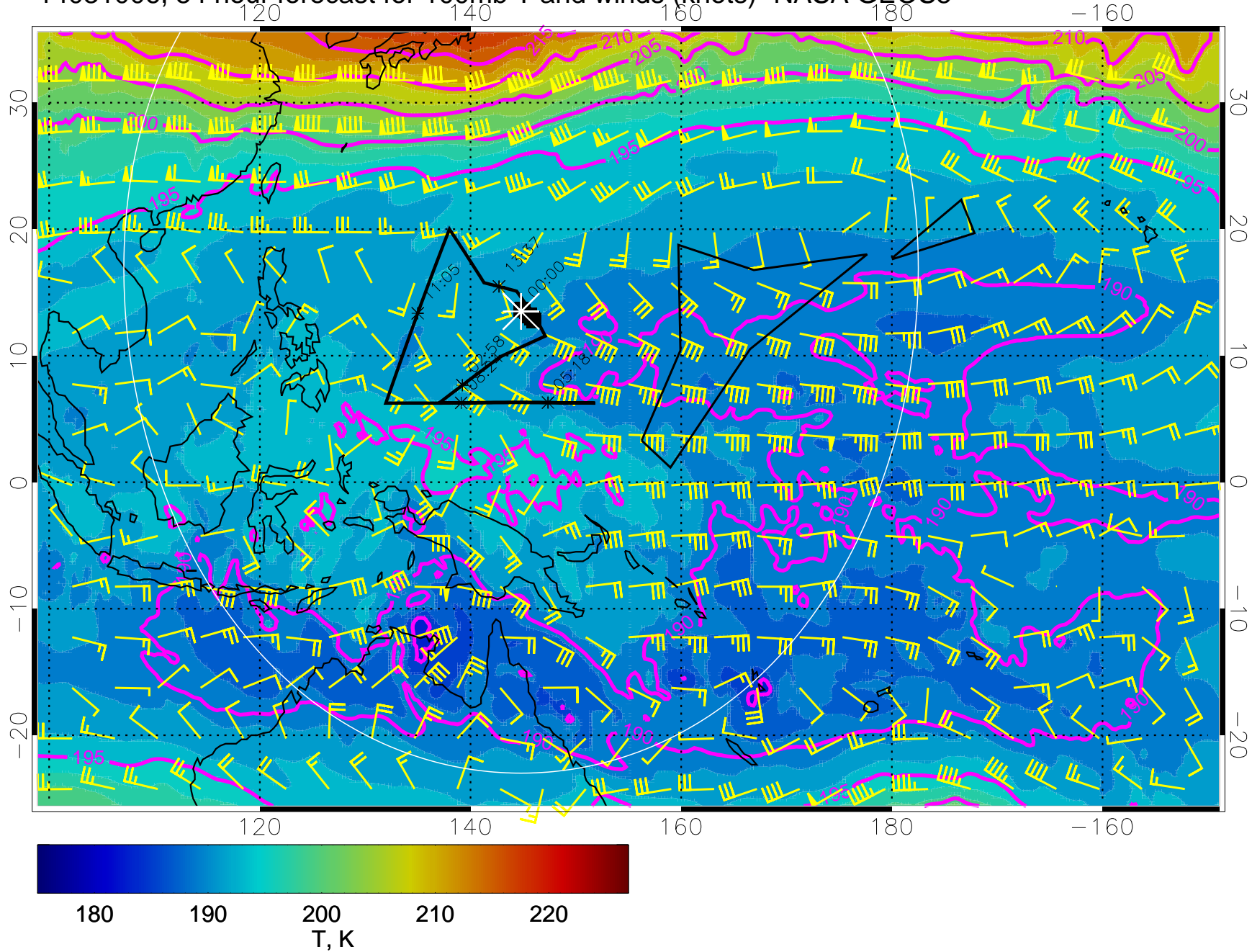


14031000, 48 hour forecast for 100mb T and winds (knots)- NASA GEOS5

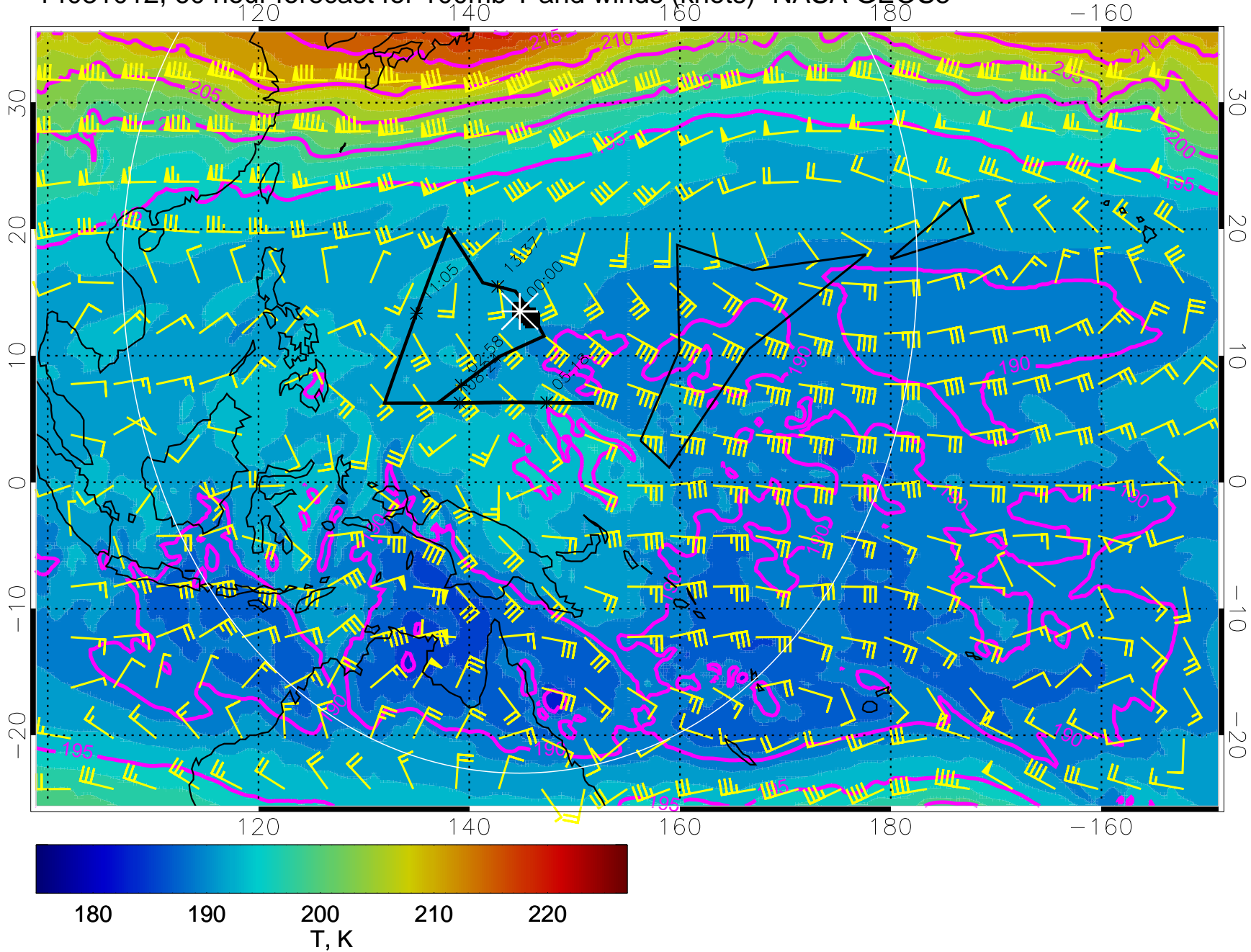




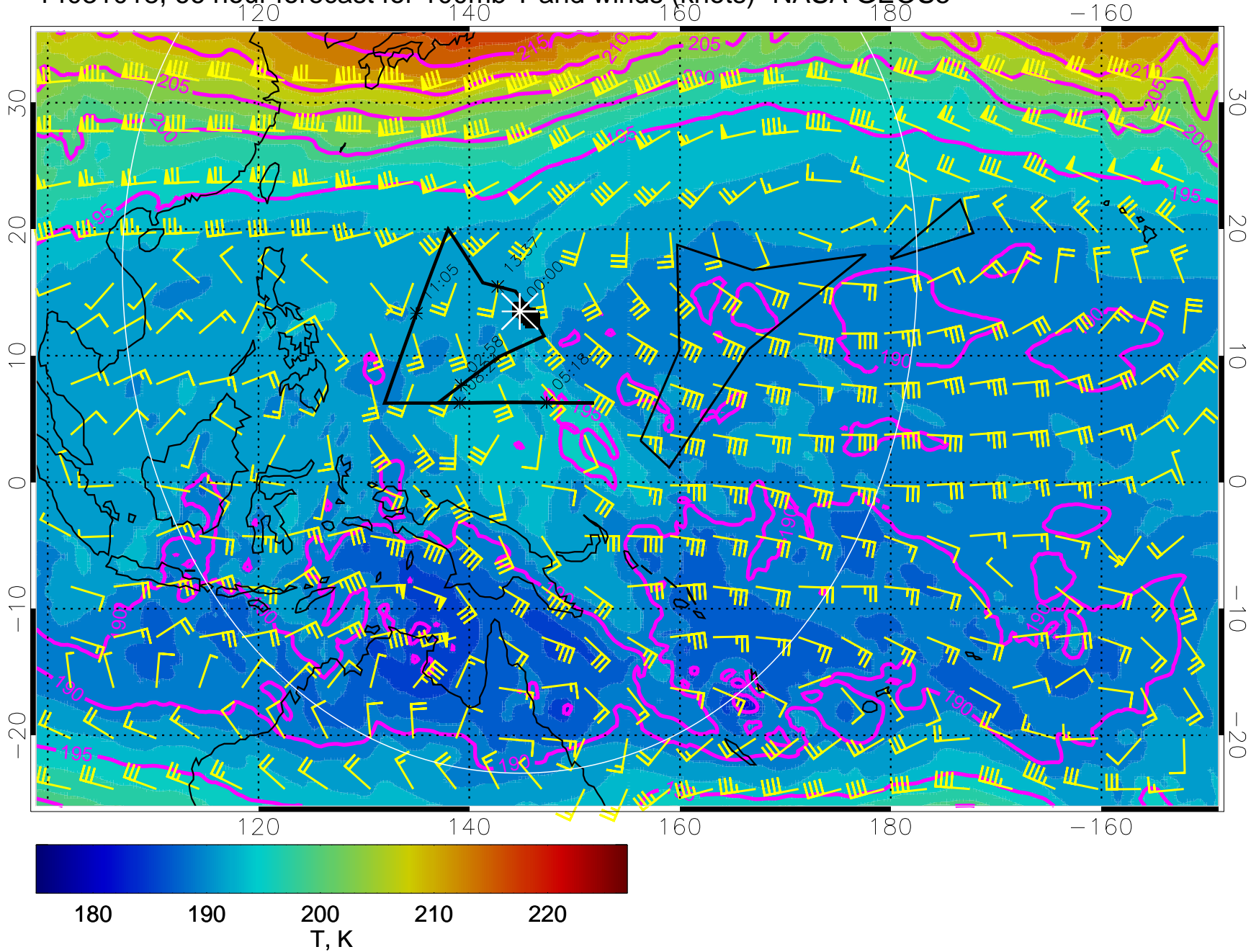
14031006, 54 hour forecast for 100mb T and winds (knots)- NASA GEOS5



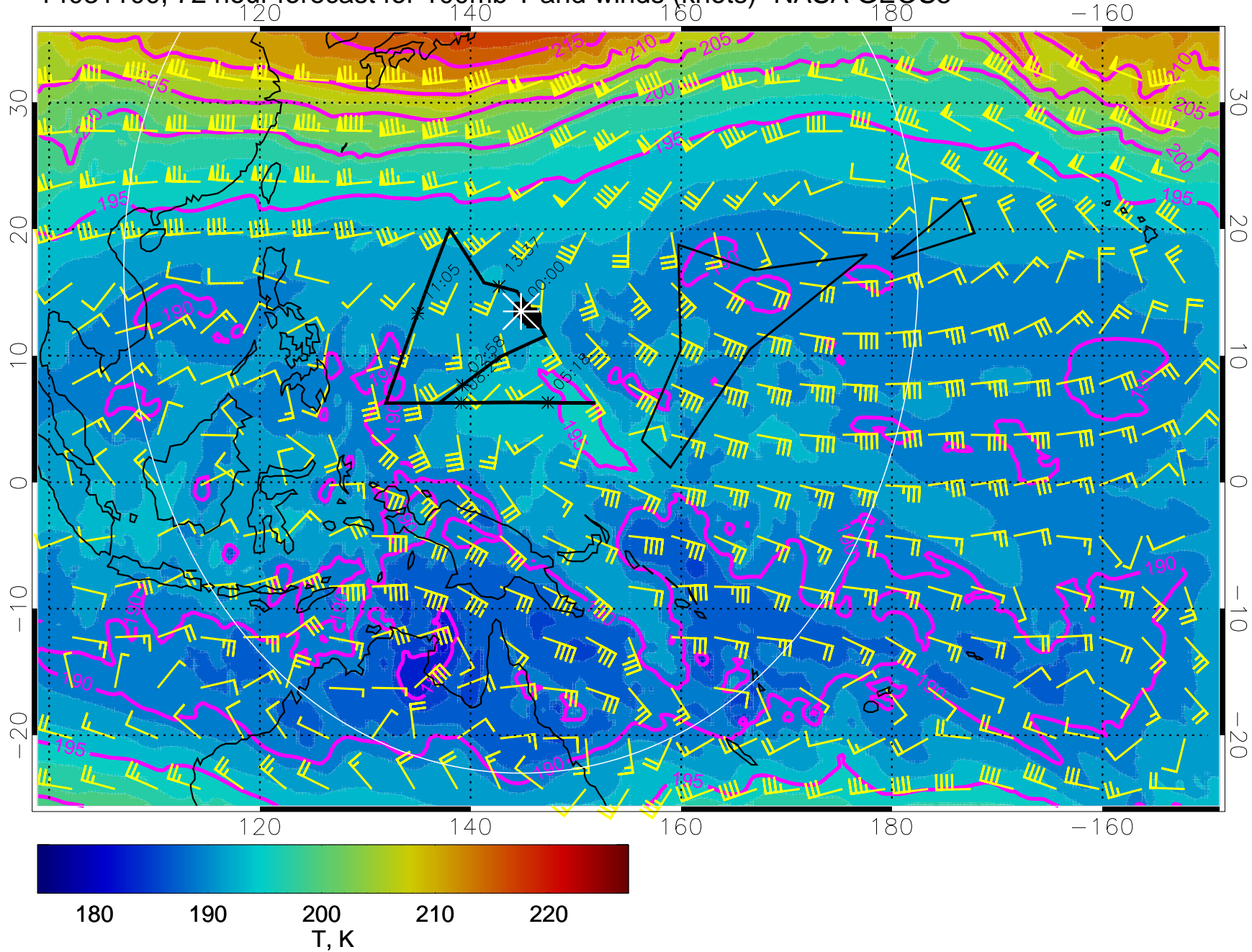
14031012, 60 hour forecast for 100mb T and winds (knots)- NASA GEOS5



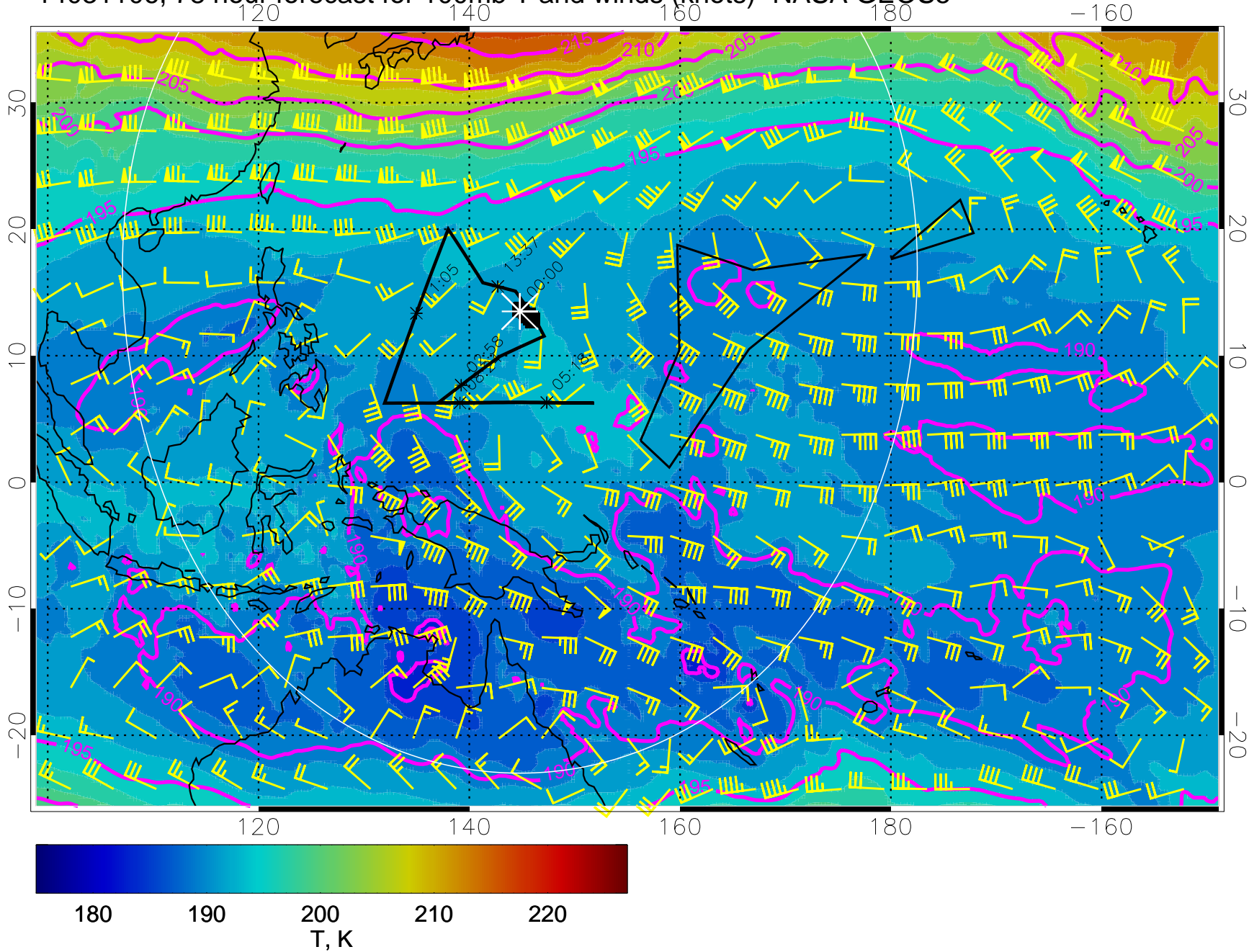
14031018, 66 hour forecast for 100mb T and winds (knots)- NASA GEOS5



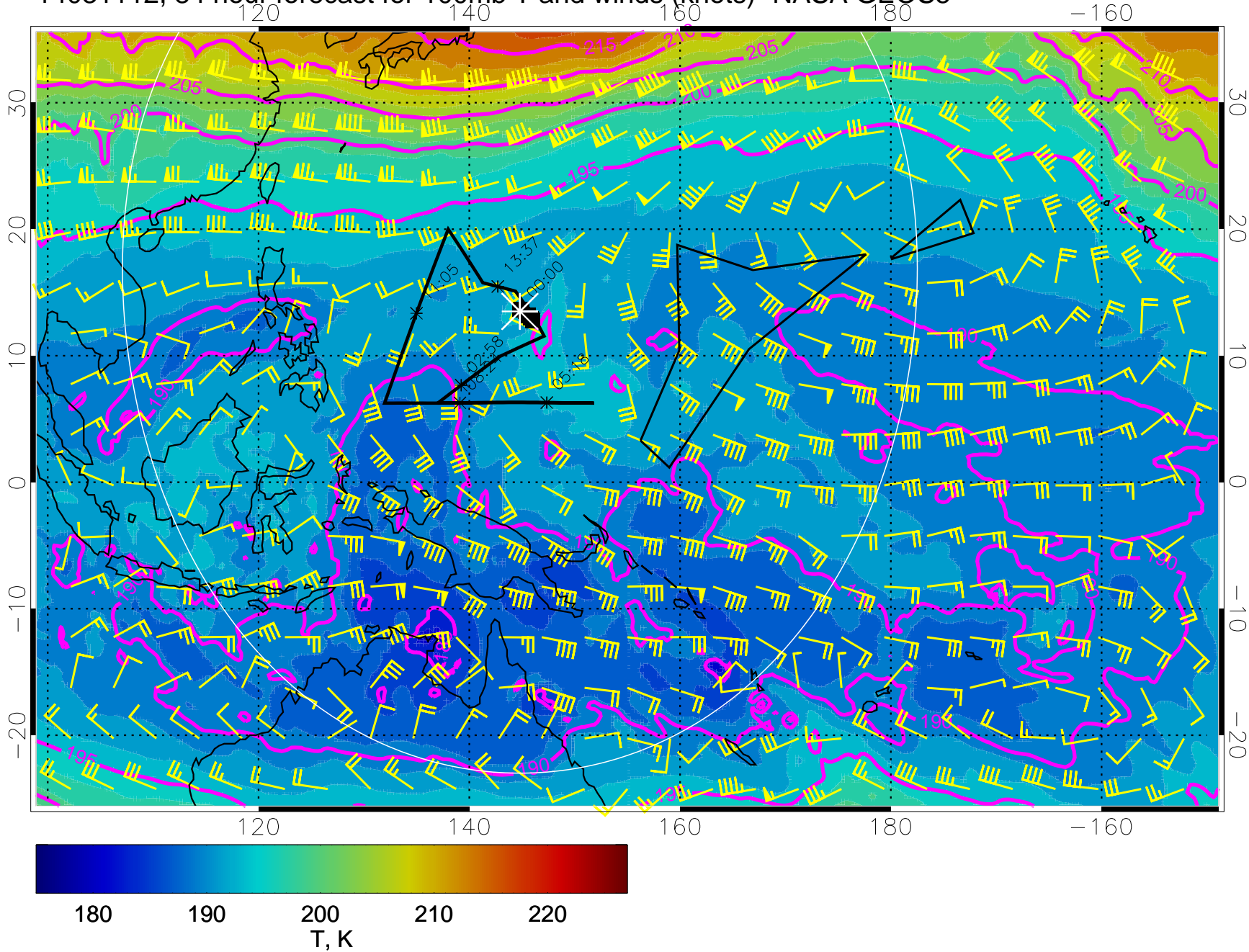
14031100, 72 hour forecast for 100mb T and winds (knots)- NASA GEOS5



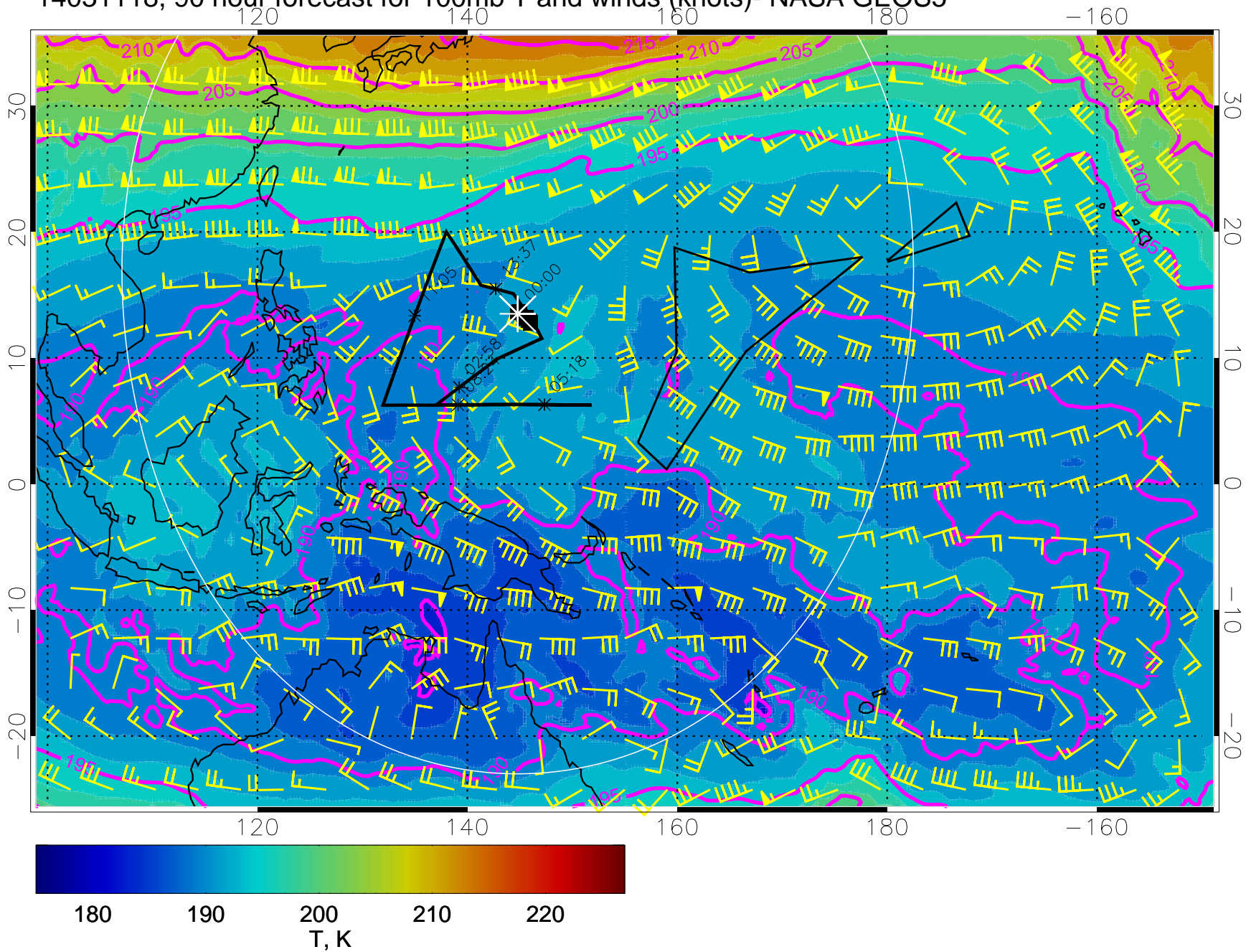
14031106, 78 hour forecast for 100mb T and winds (knots)- NASA GEOS5



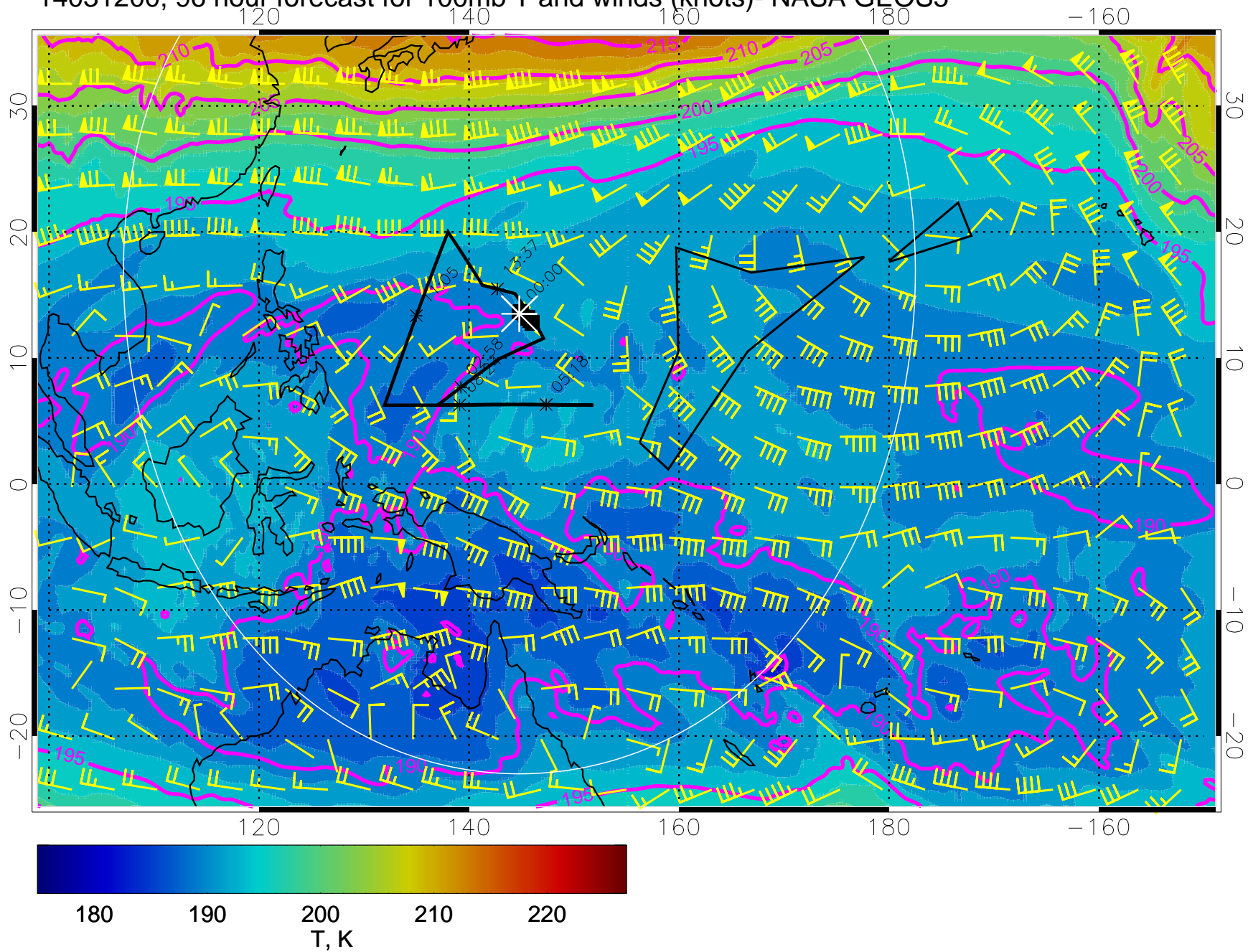
14031112, 84 hour forecast for 100mb T and winds (knots)- NASA GEOS5



14031118, 90 hour forecast for 100mb T and winds (knots)- NASA GEOS5

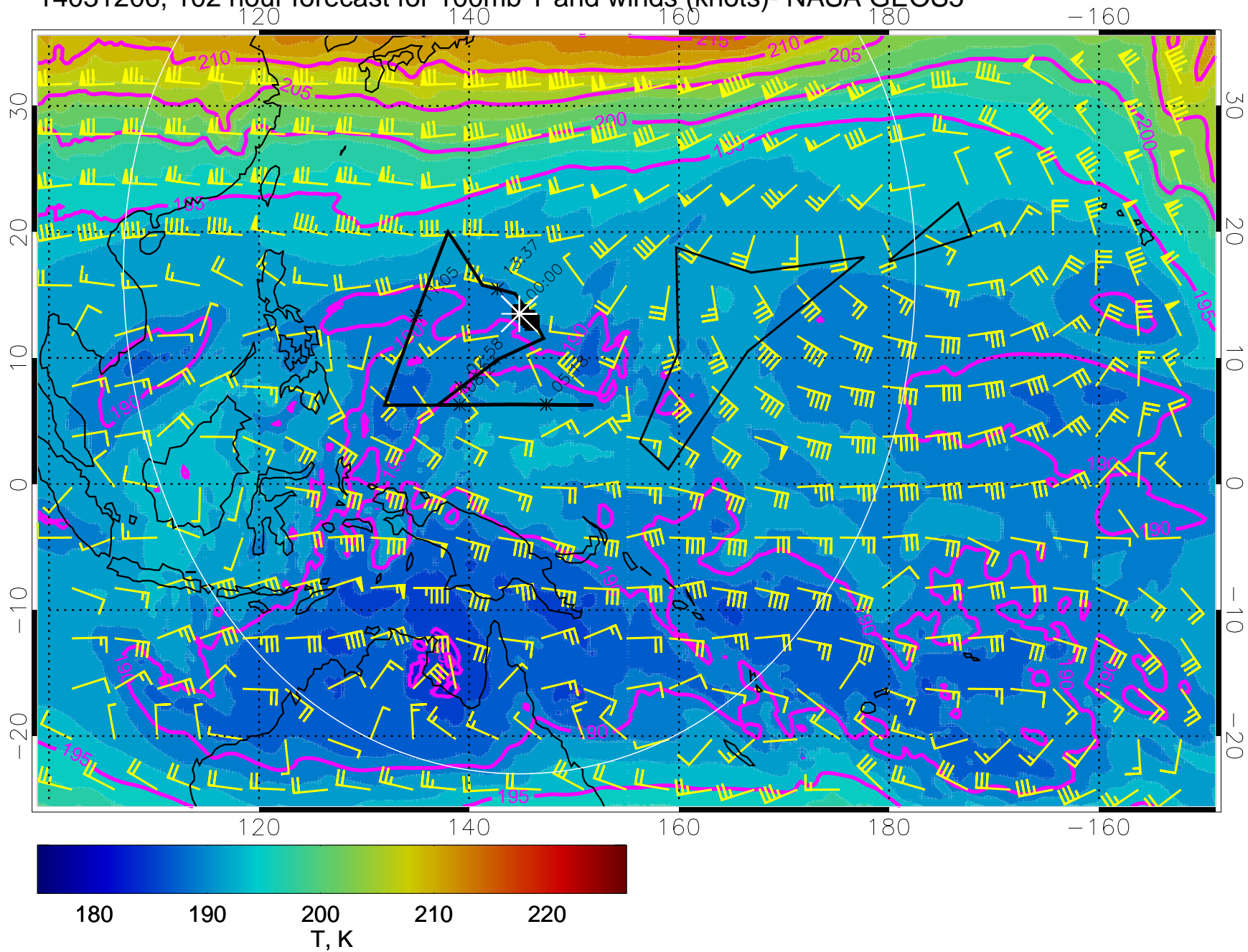


14031200, 96 hour forecast for 100mb T and winds (knots)- NASA GEOS5

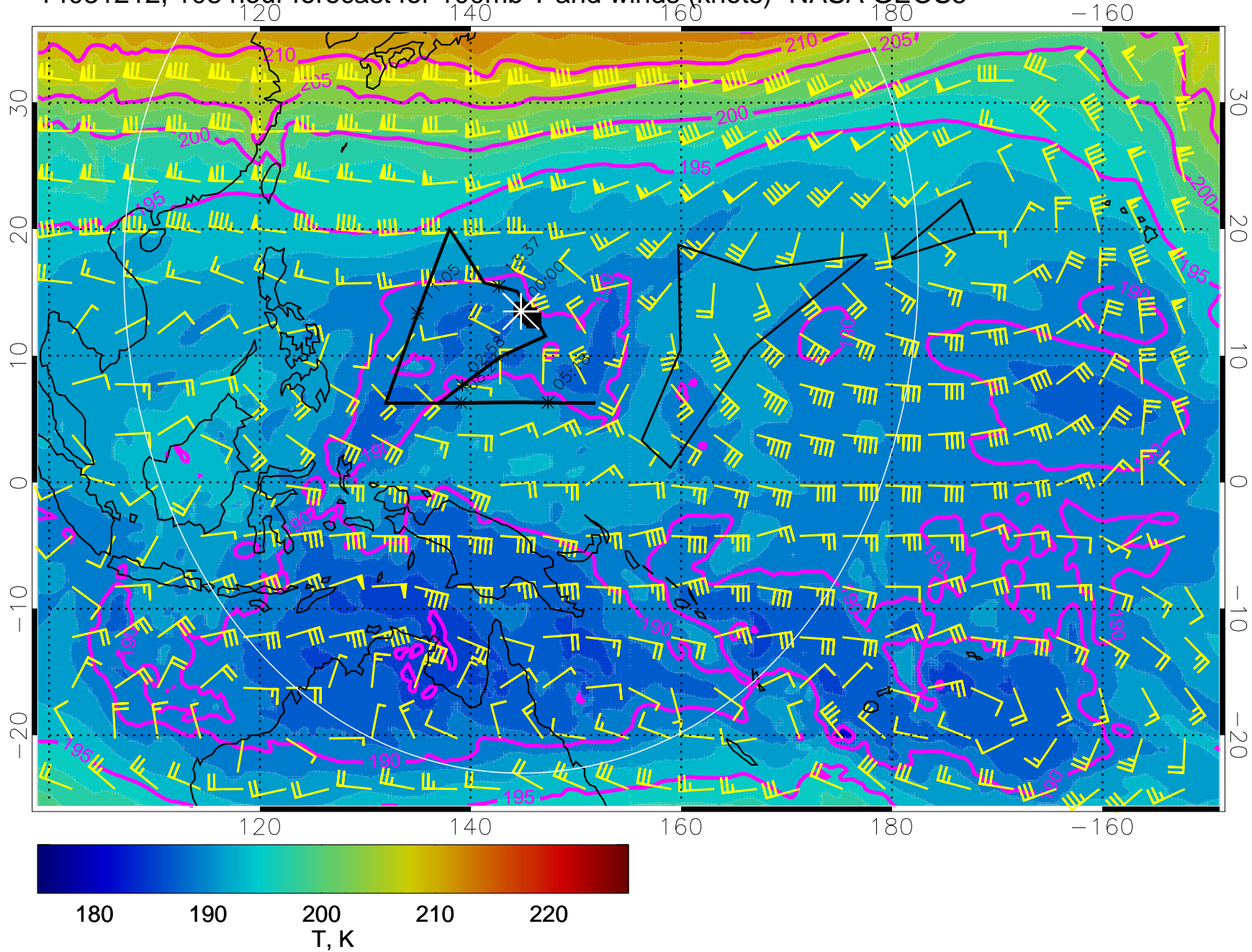




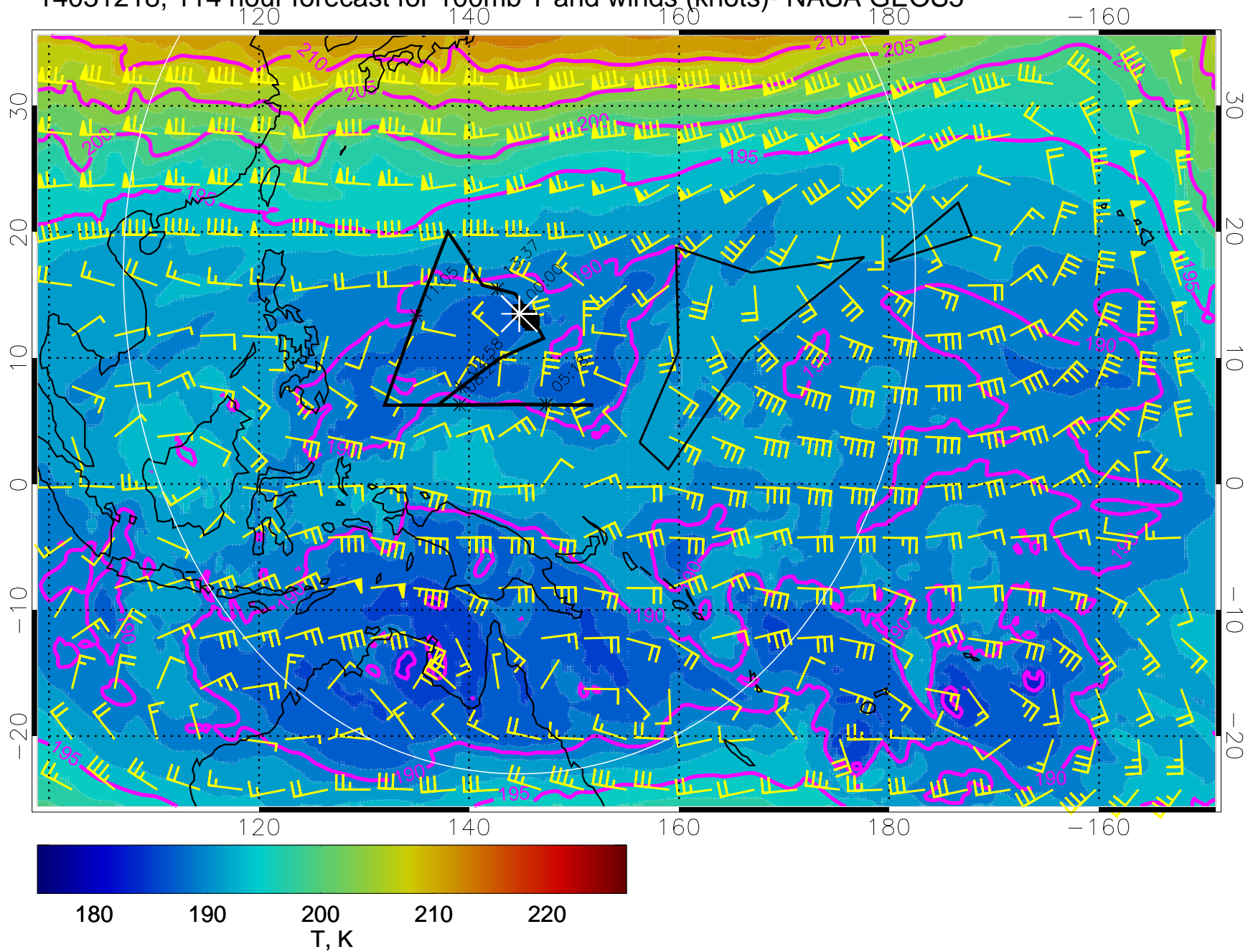
14031206, 102 hour forecast for 100mb T and winds (knots)- NASA GEOS5



14031212, 108 hour forecast for 100mb T and winds (knots)- NASA GEOS5



14031218, 114 hour forecast for 100mb T and winds (knots)- NASA GEOS5



14031300, 120 hour forecast for 100mb T and winds (knots)- NASA GEOS5

