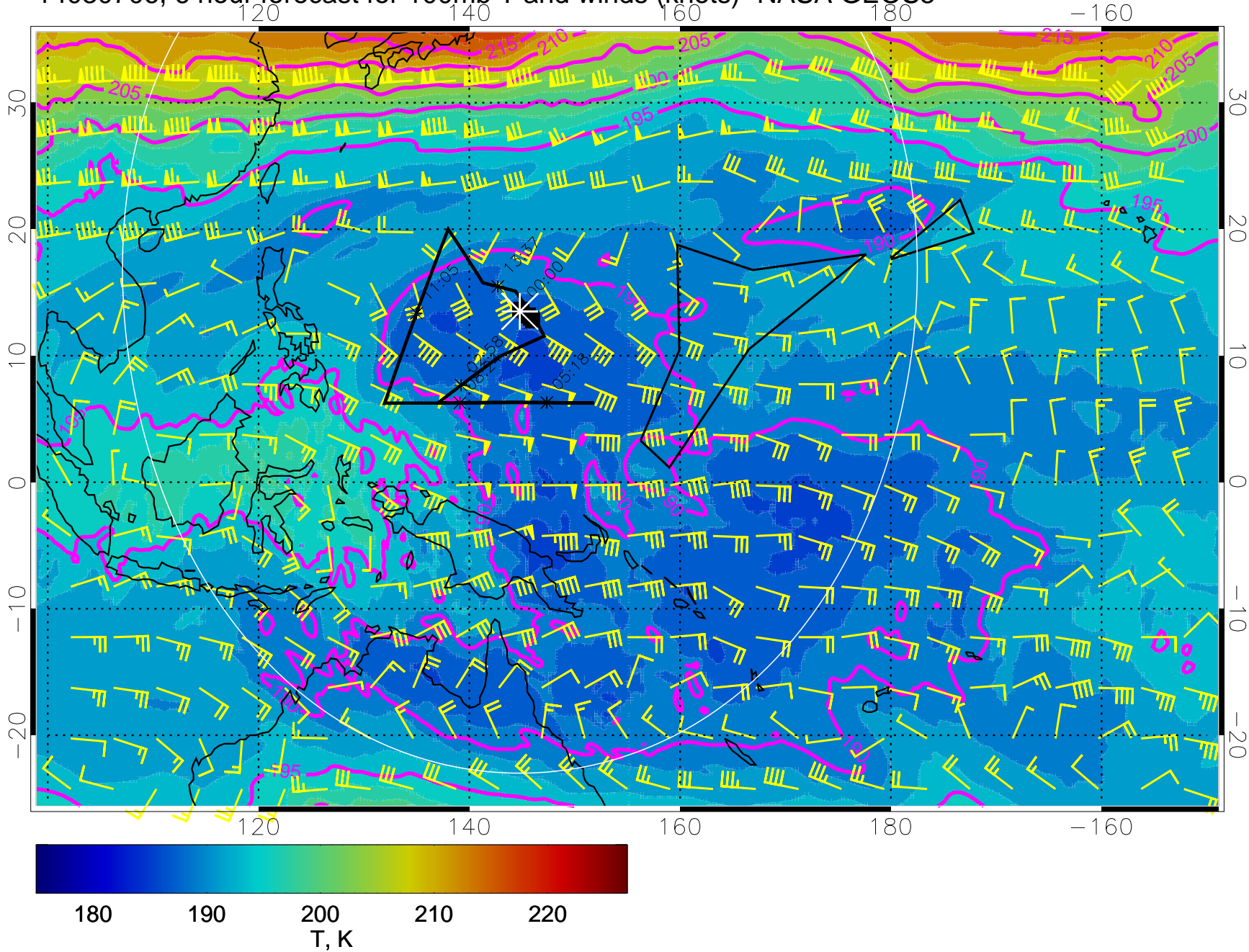
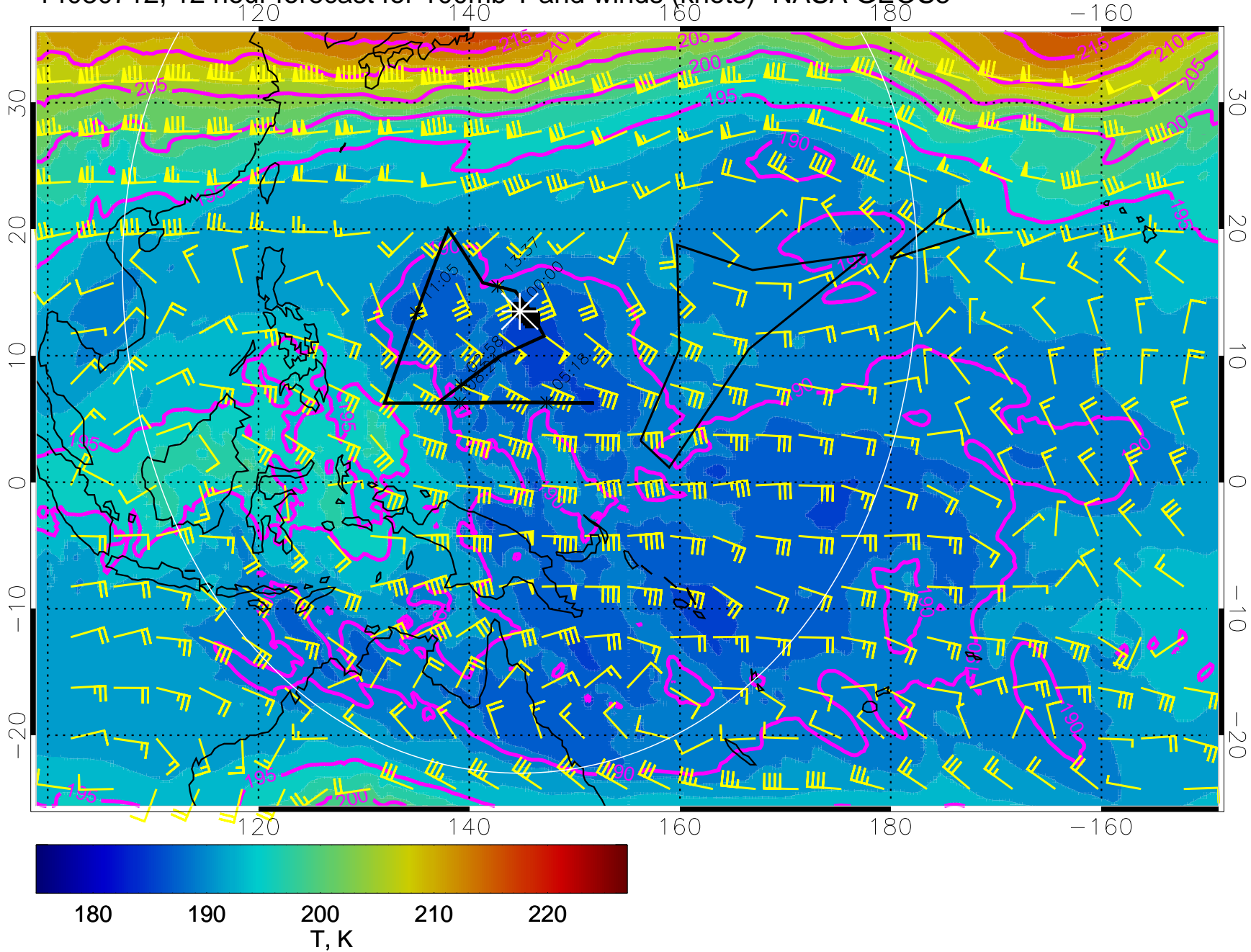


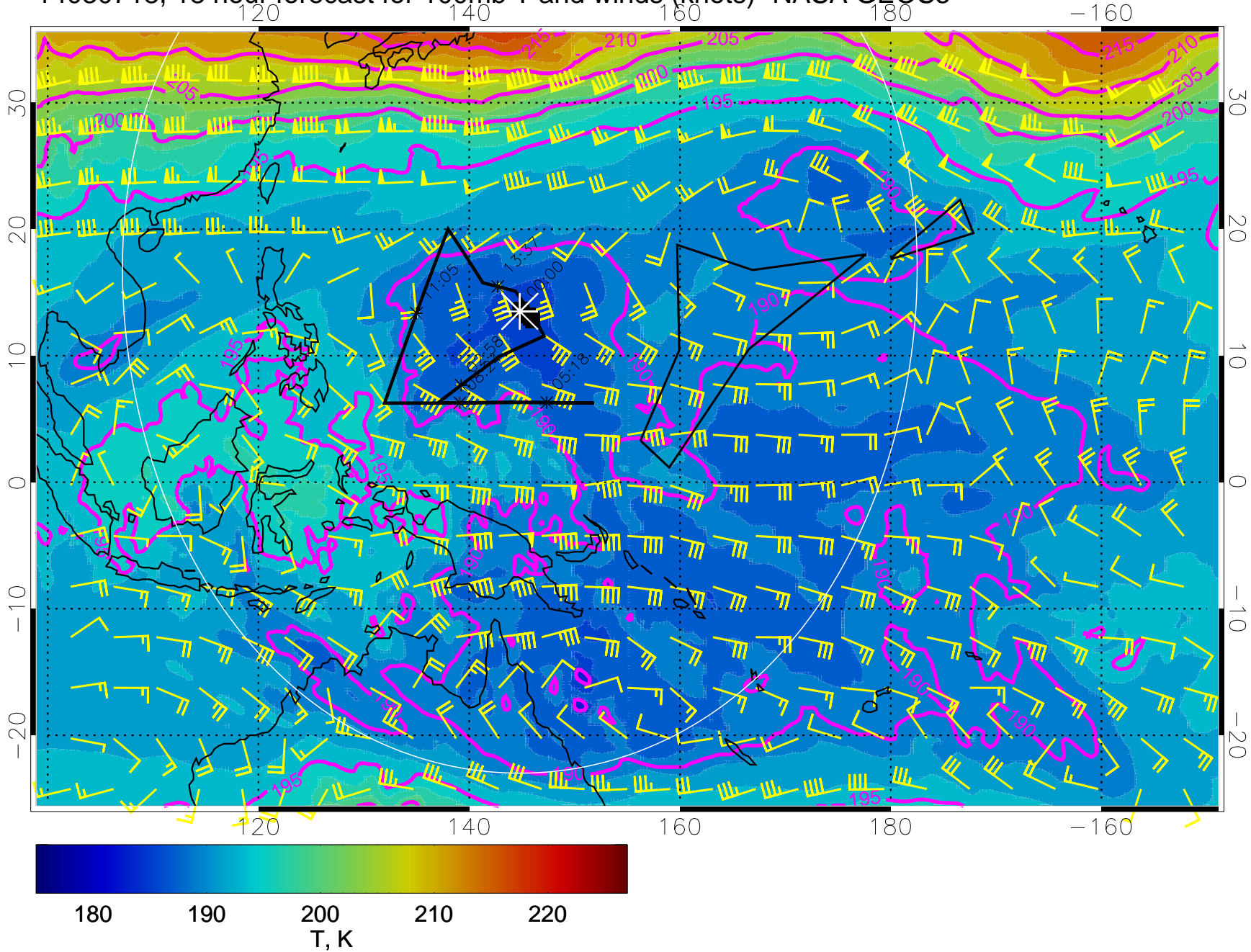
14030706, 6 hour forecast for 100mb T and winds (knots)- NASA GEOS5



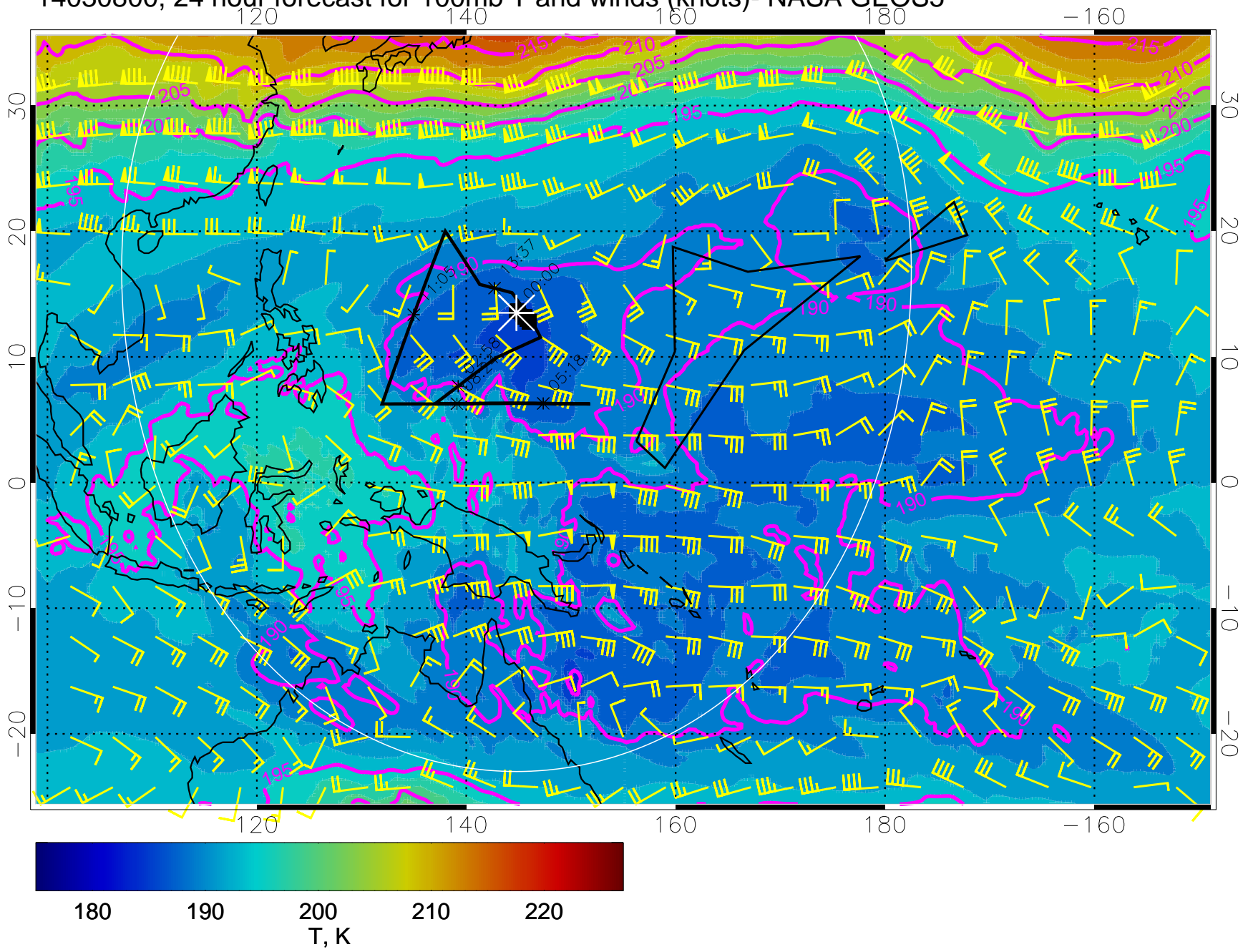
14030712, 12 hour forecast for 100mb T and winds (knots)- NASA GEOS5



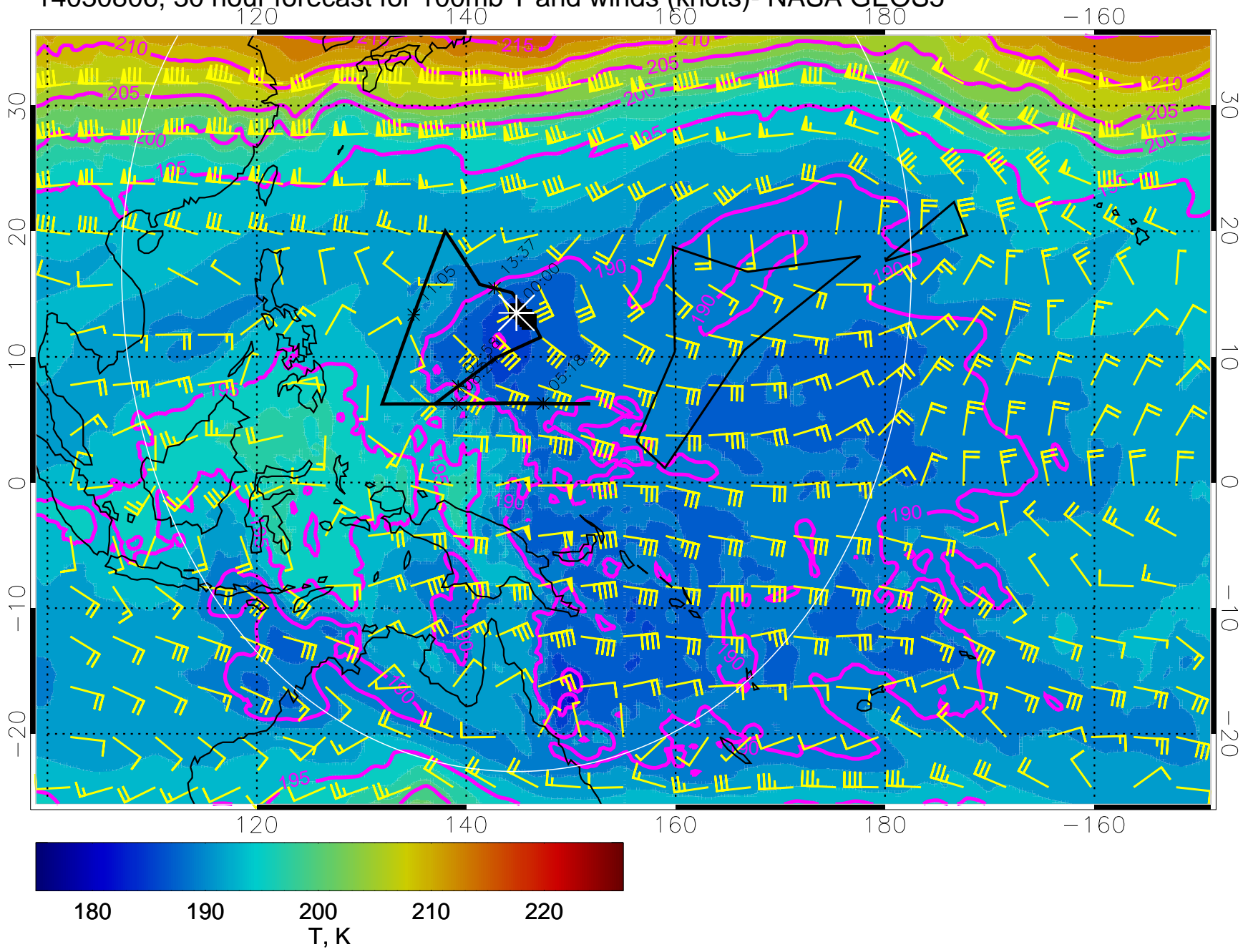
14030718, 18 hour forecast for 100mb T and winds (knots)- NASA GEOS5



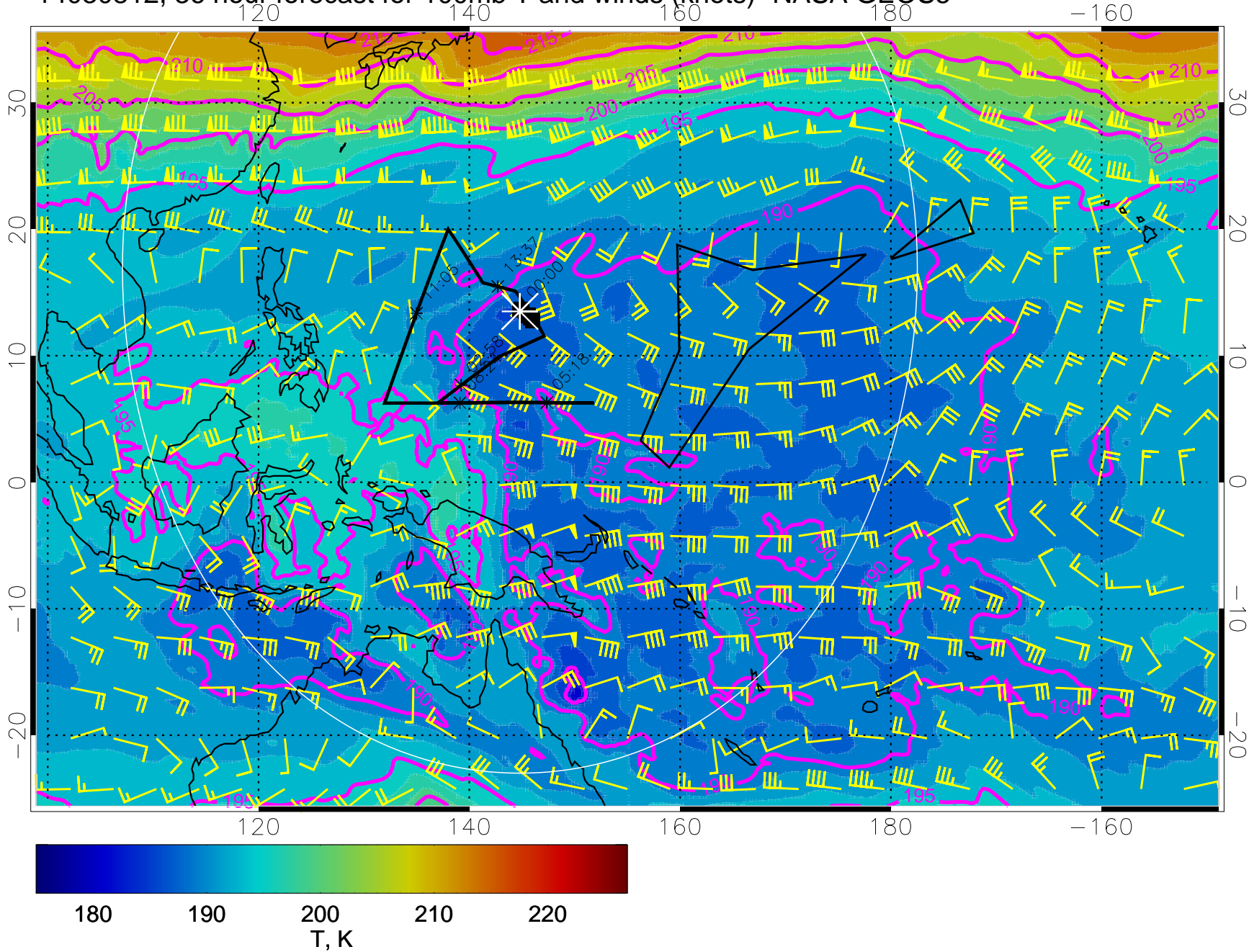
14030800, 24 hour forecast for 100mb T and winds (knots)- NASA GEOS5



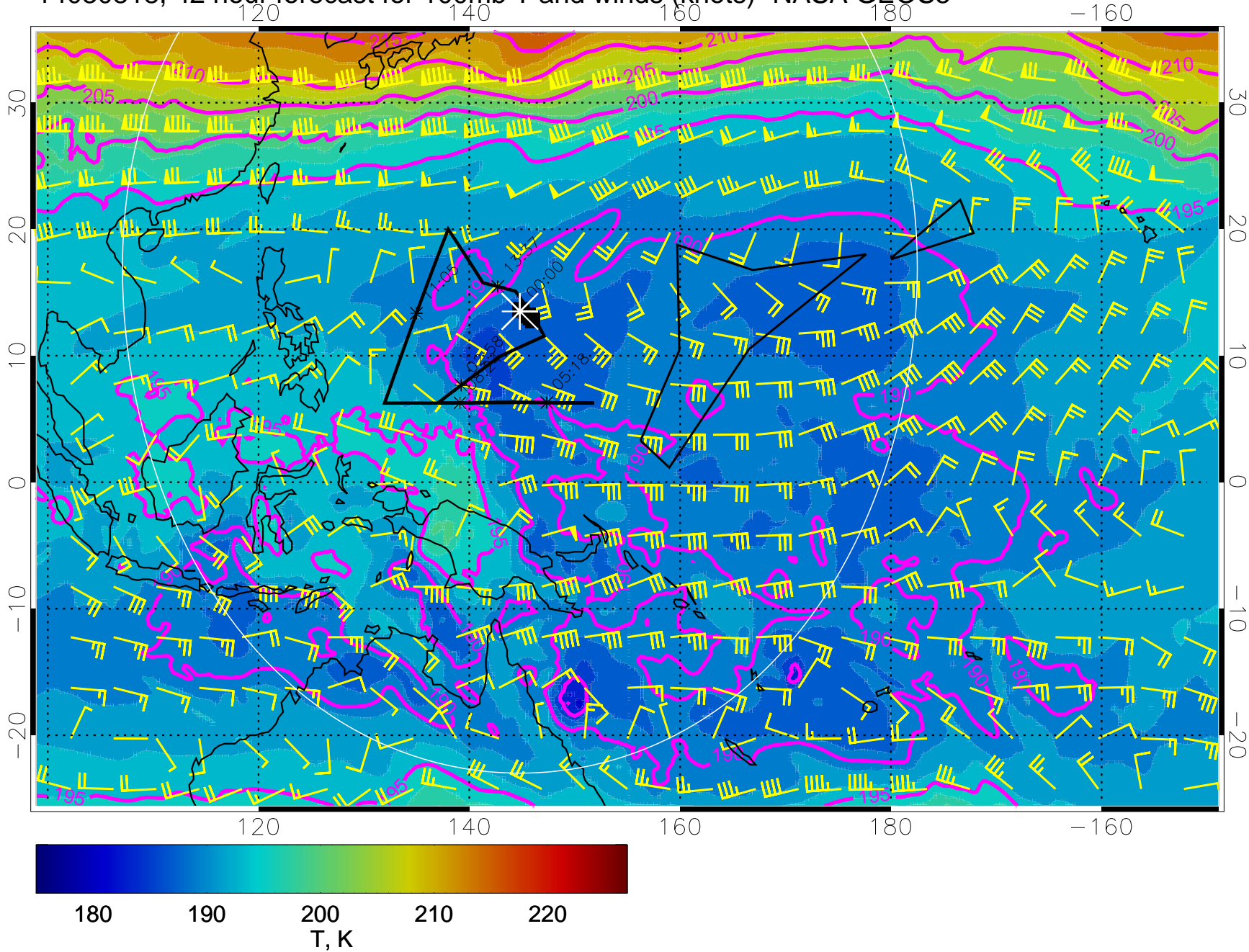
14030806, 30 hour forecast for 100mb T and winds (knots)- NASA GEOS5



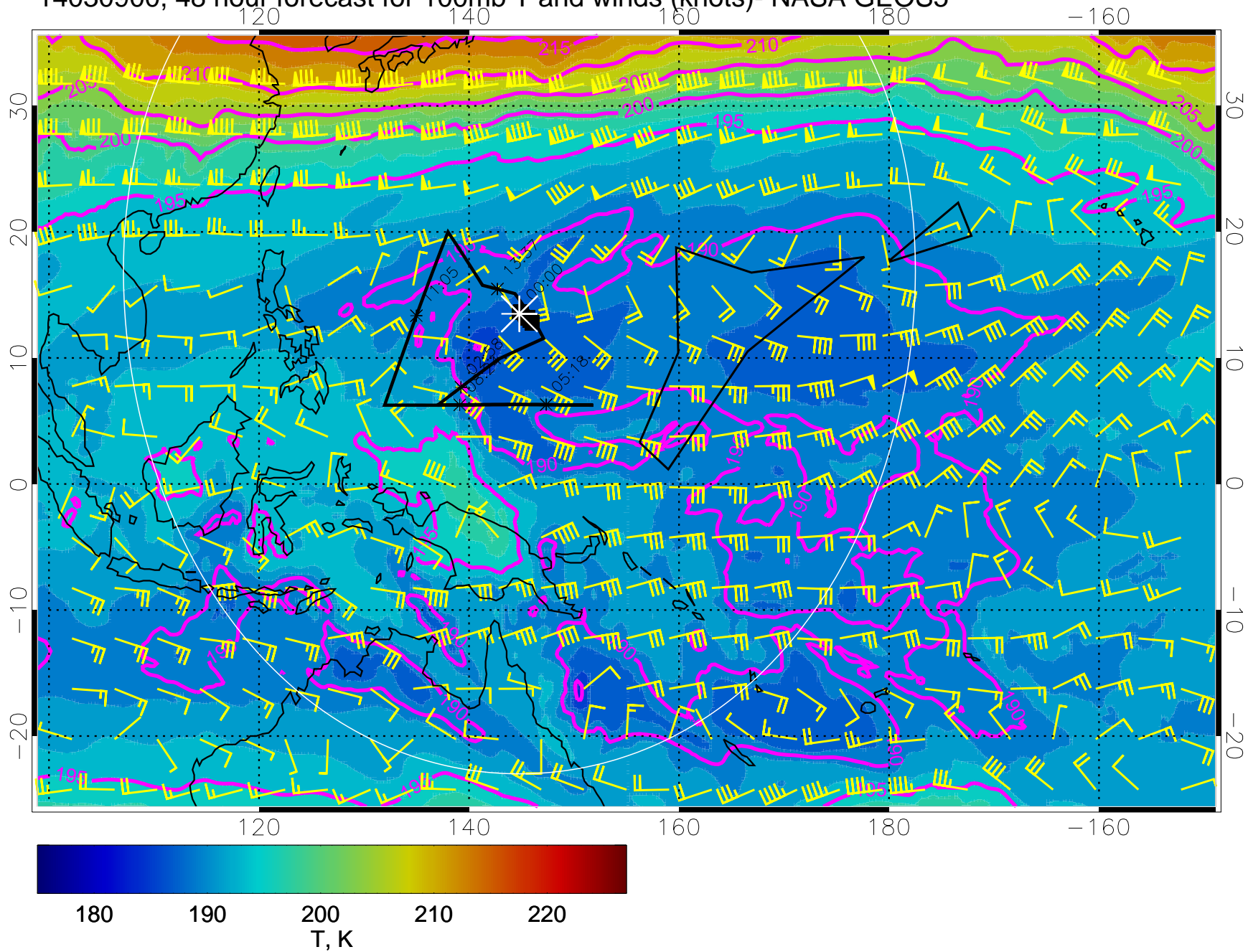
14030812, 36 hour forecast for 100mb T and winds (knots)- NASA GEOS5



14030818, 42 hour forecast for 100mb T and winds (knots)- NASA GEOS5

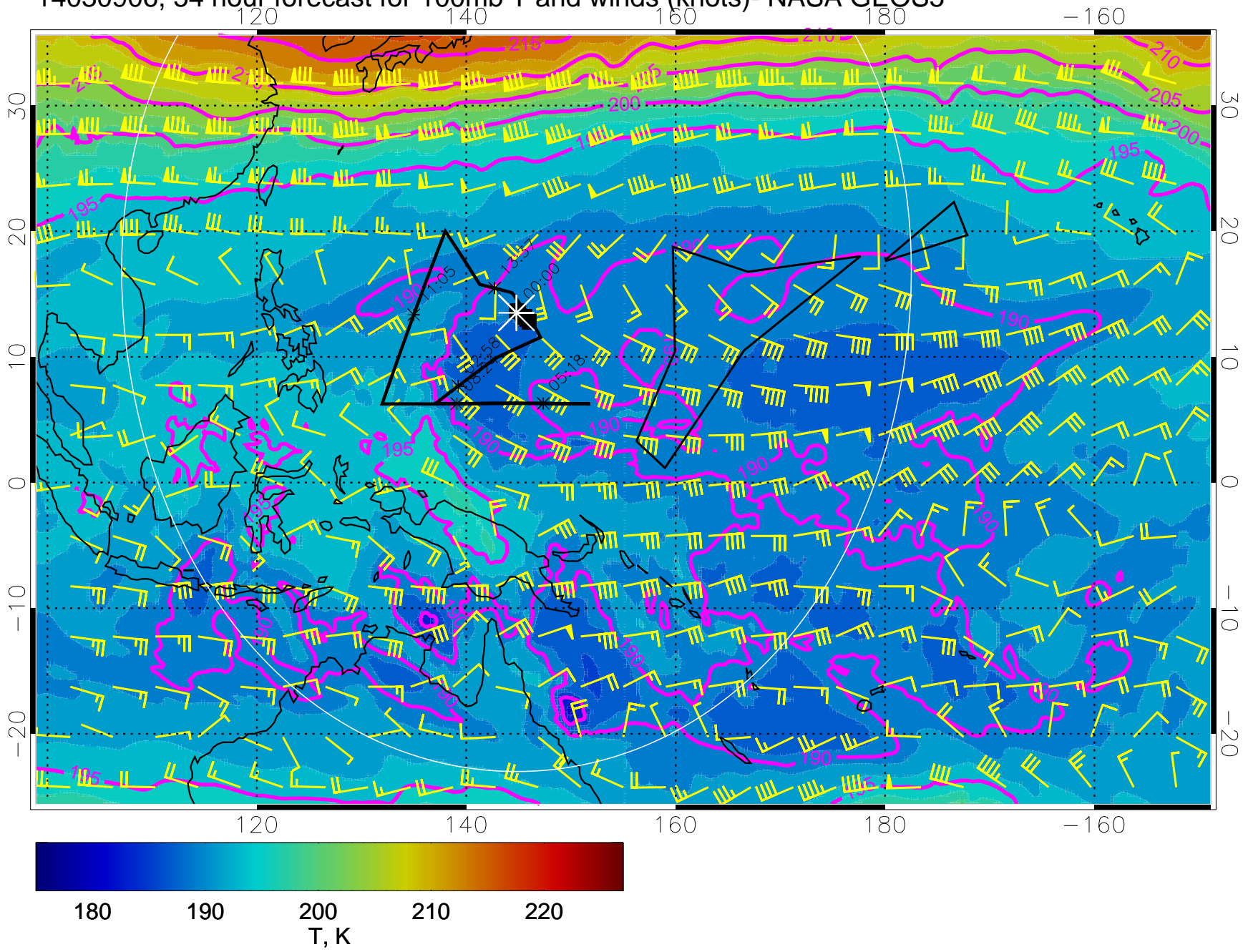


14030900, 48 hour forecast for 100mb T and winds (knots)- NASA GEOS5

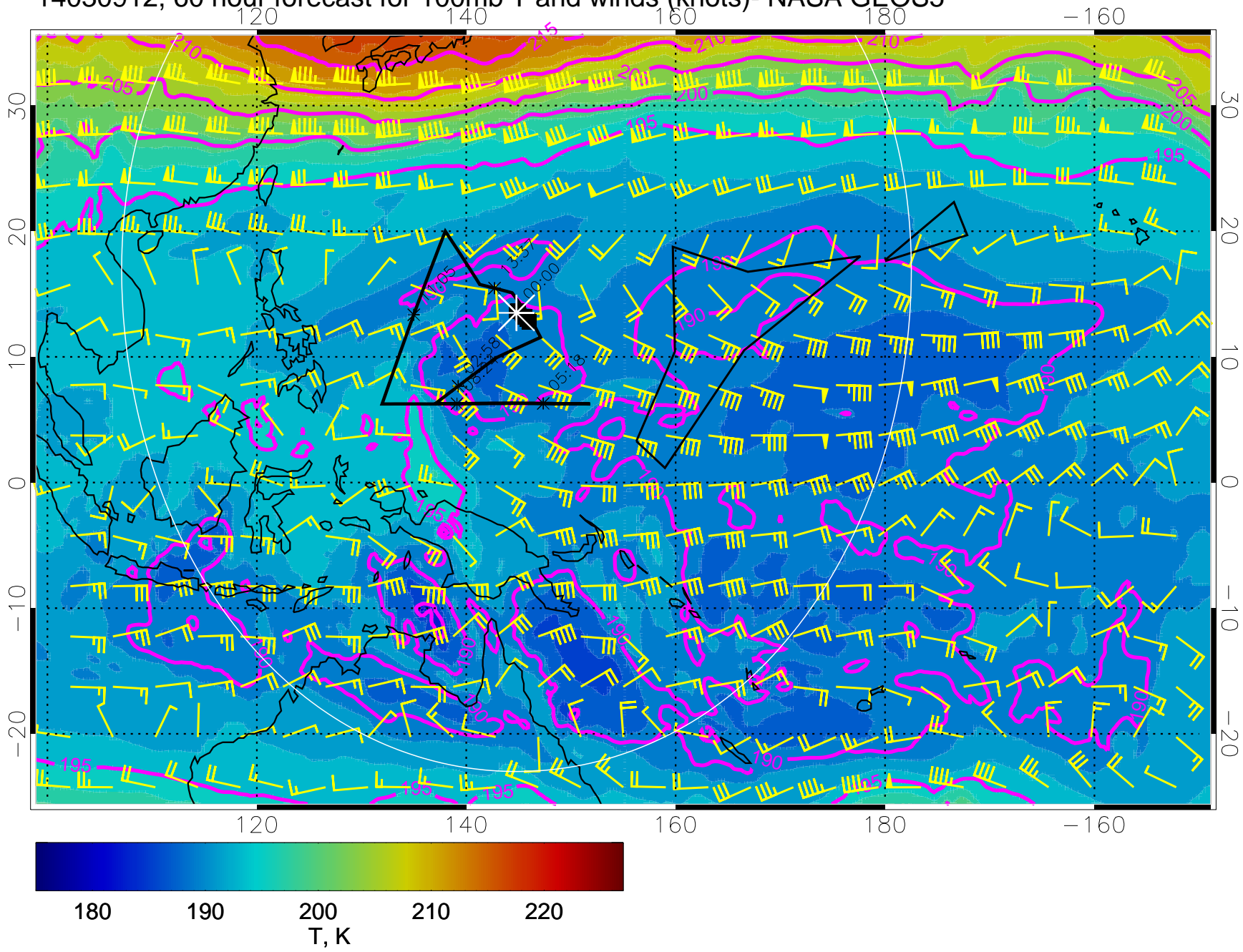




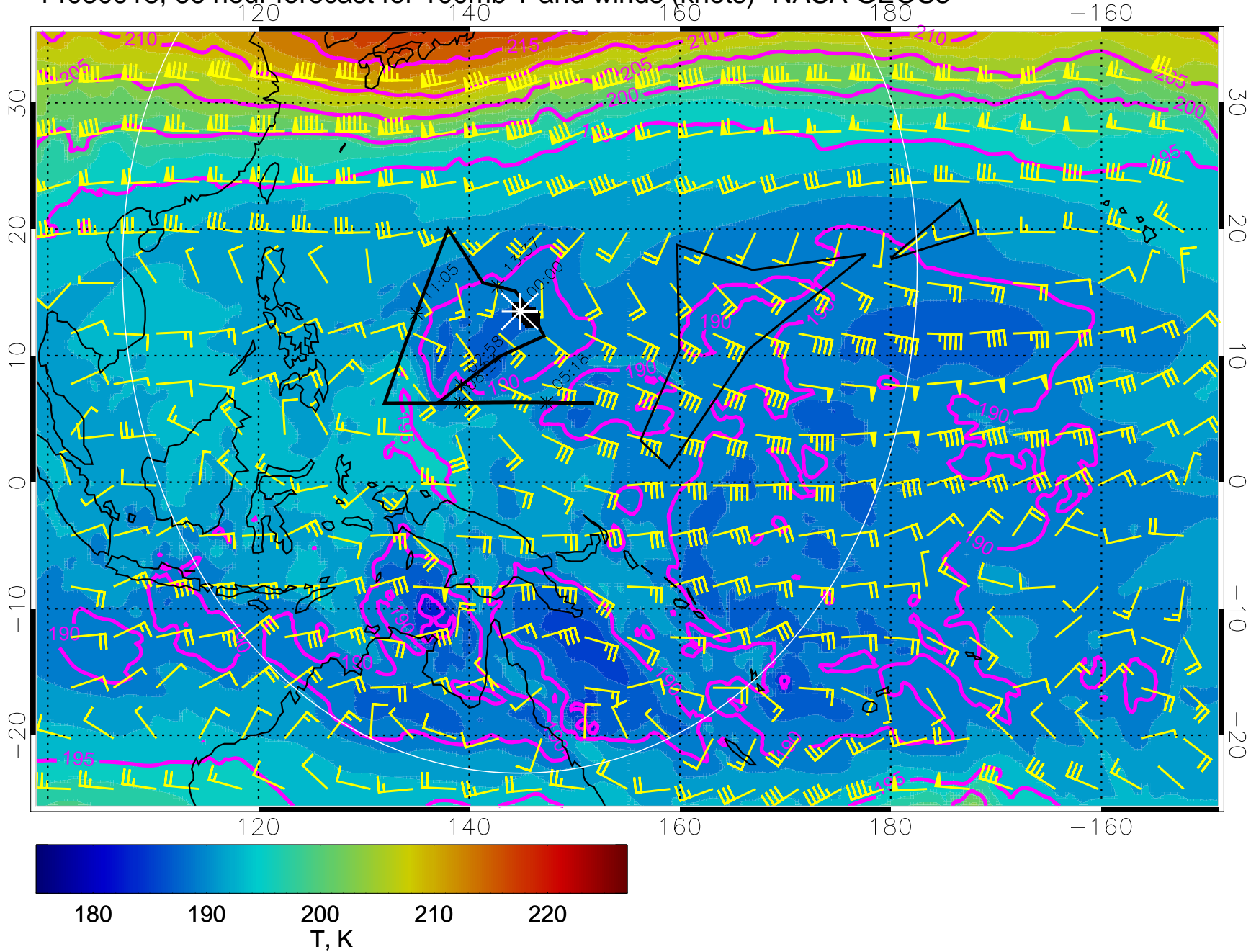
14030906, 54 hour forecast for 100mb T and winds (knots)- NASA GEOS5



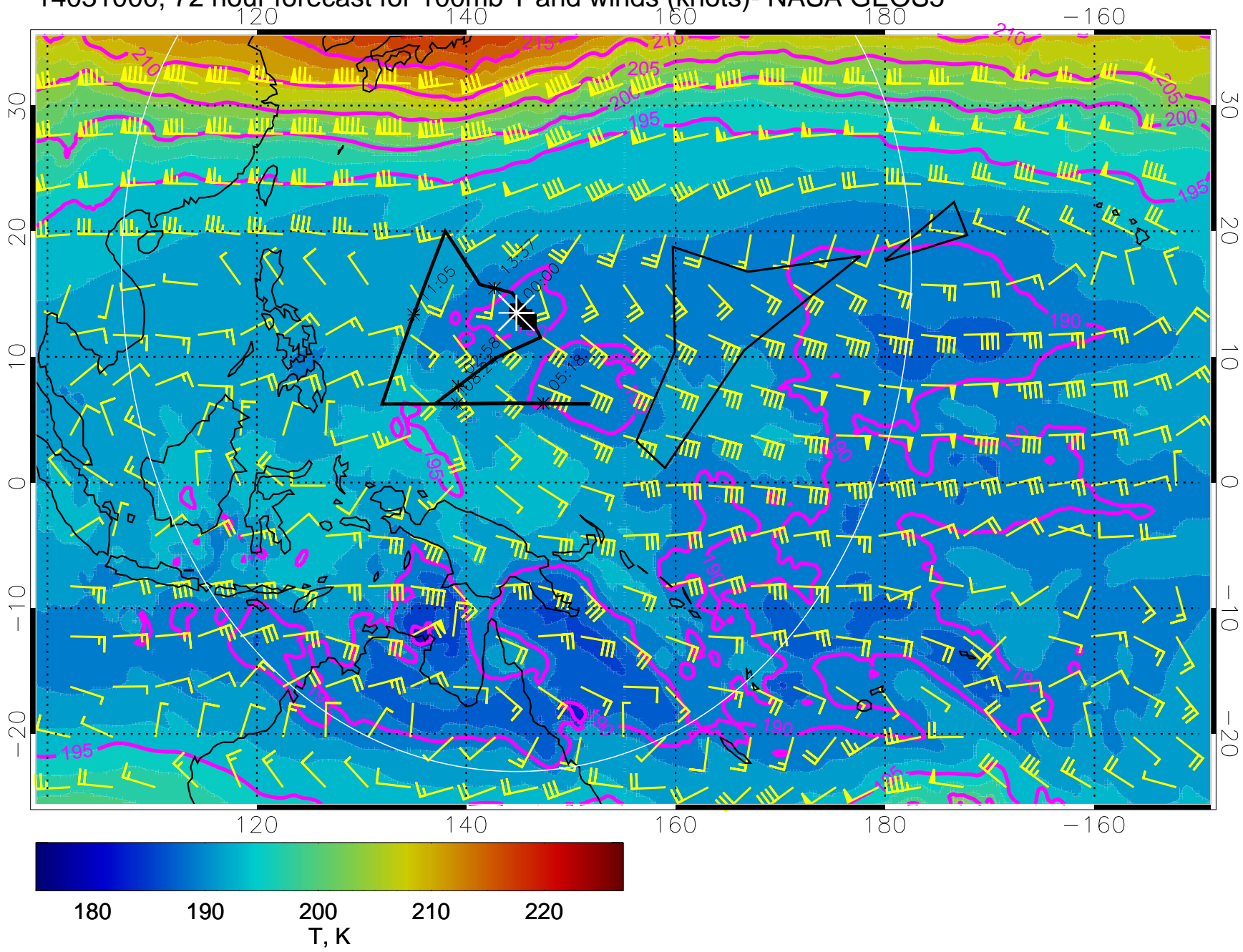
14030912, 60 hour forecast for 100mb T and winds (knots)- NASA GEOS5



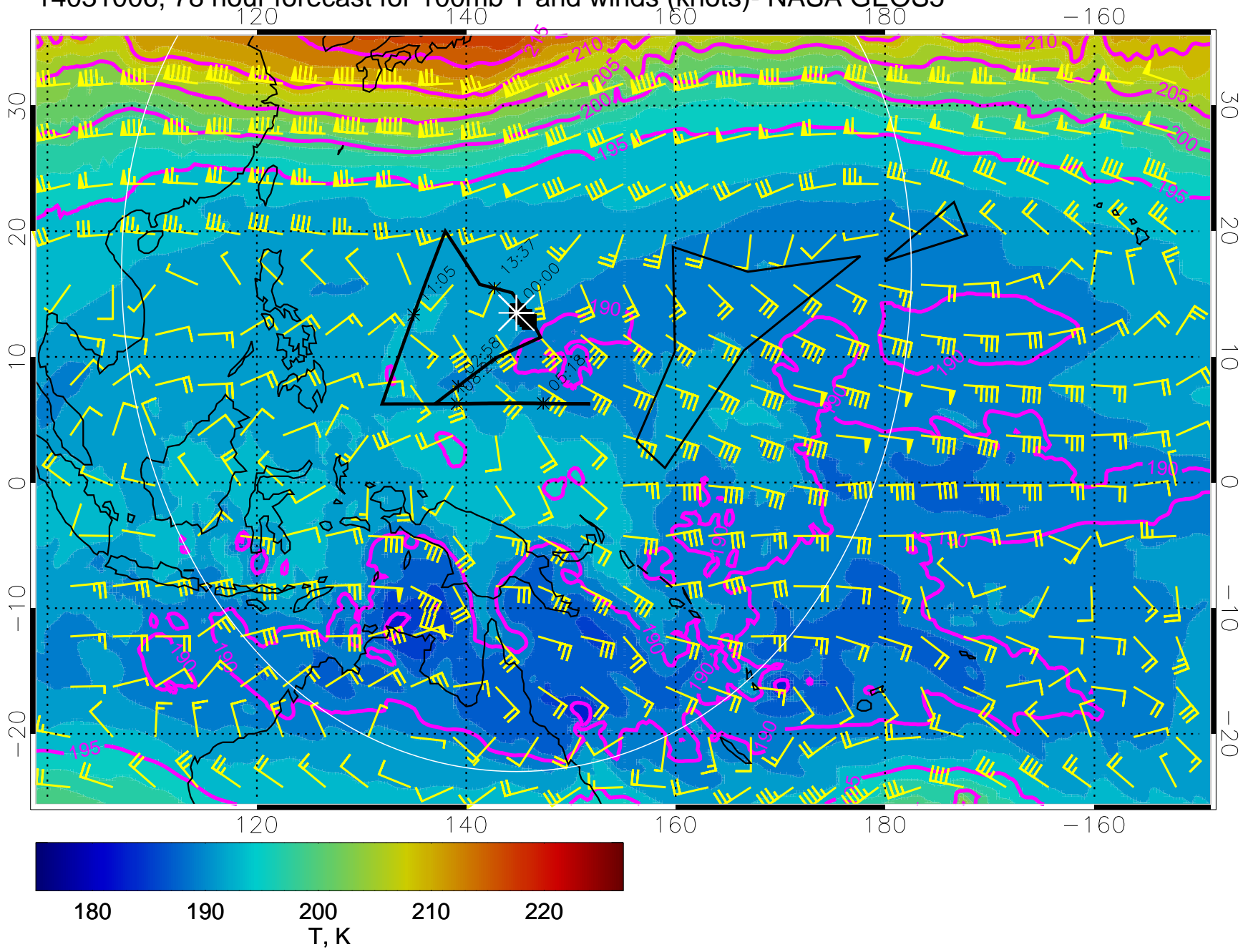
14030918, 66 hour forecast for 100mb T and winds (knots)- NASA GEOS5



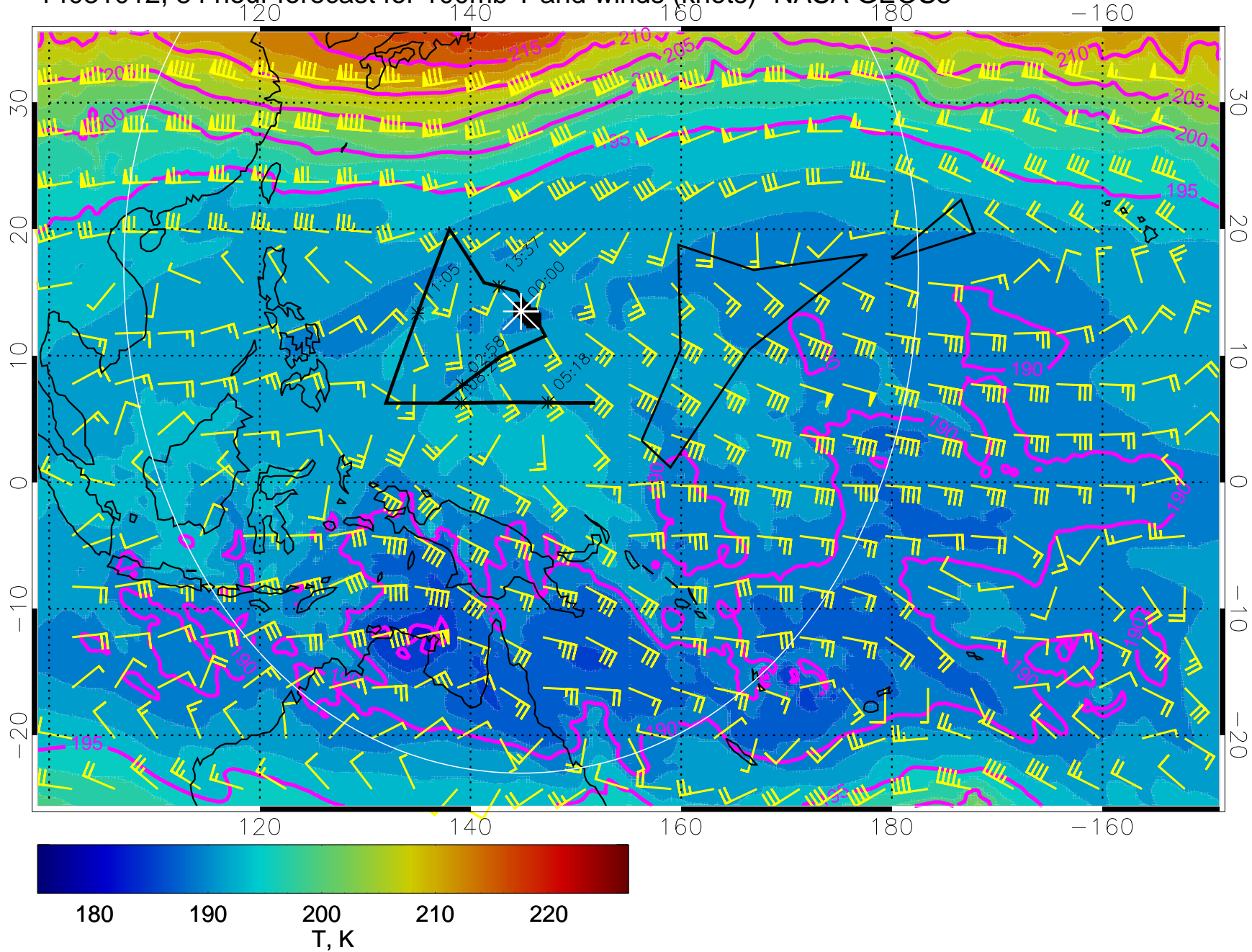
14031000, 72 hour forecast for 100mb T and winds (knots)- NASA GEOS5



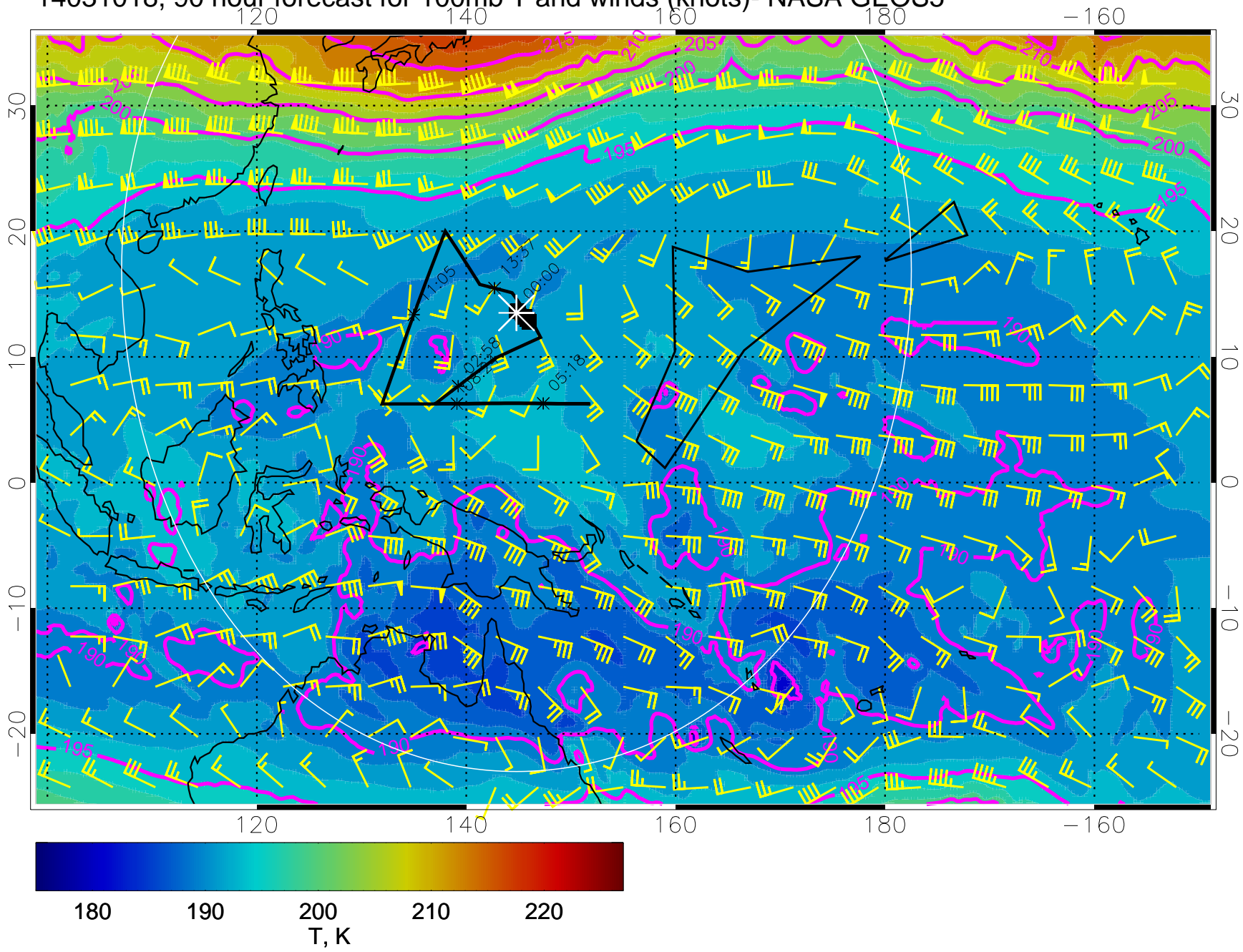
14031006, 78 hour forecast for 100mb T and winds (knots)- NASA GEOS5



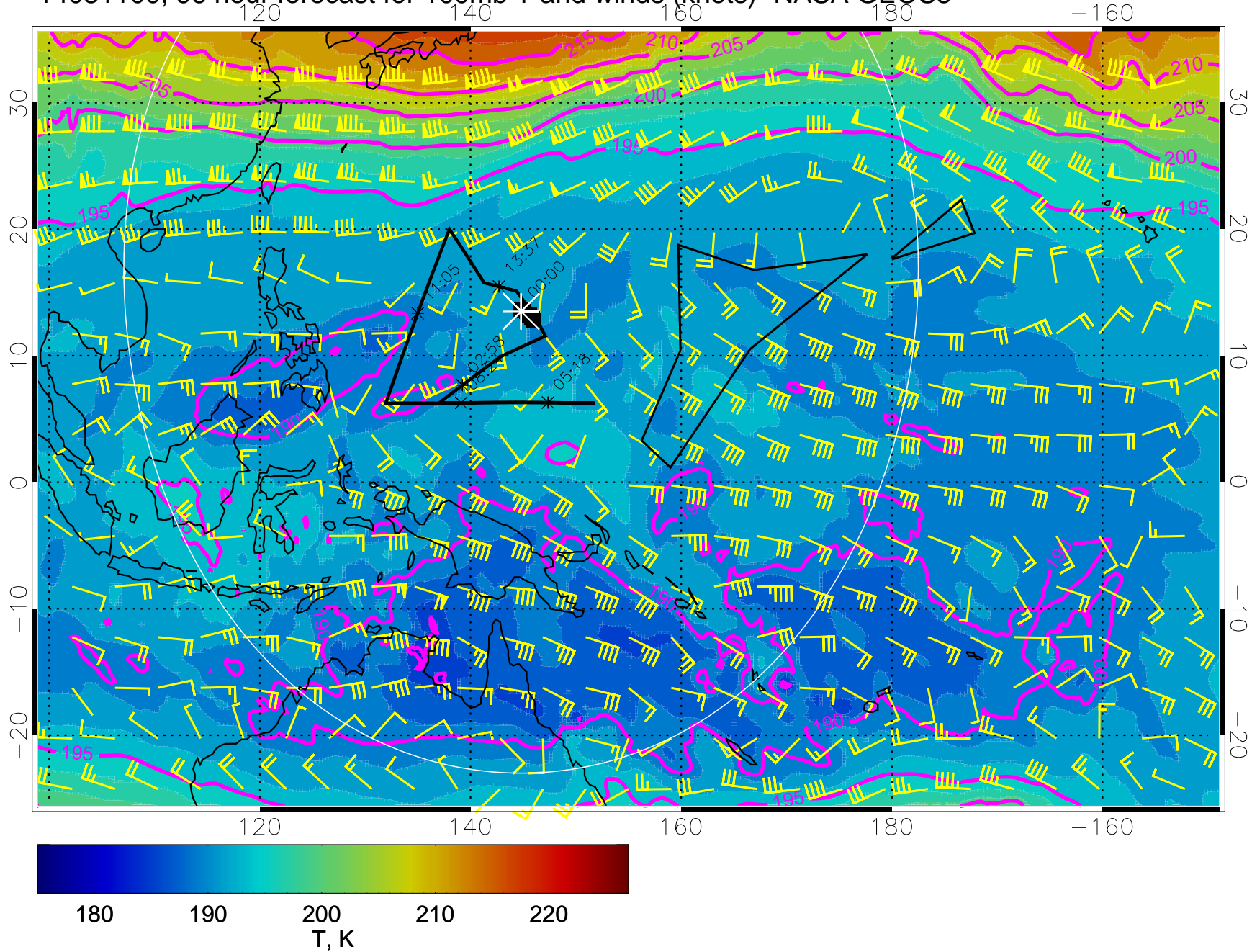
14031012, 84 hour forecast for 100mb T and winds (knots)- NASA GEOS5



14031018, 90 hour forecast for 100mb T and winds (knots)- NASA GEOS5

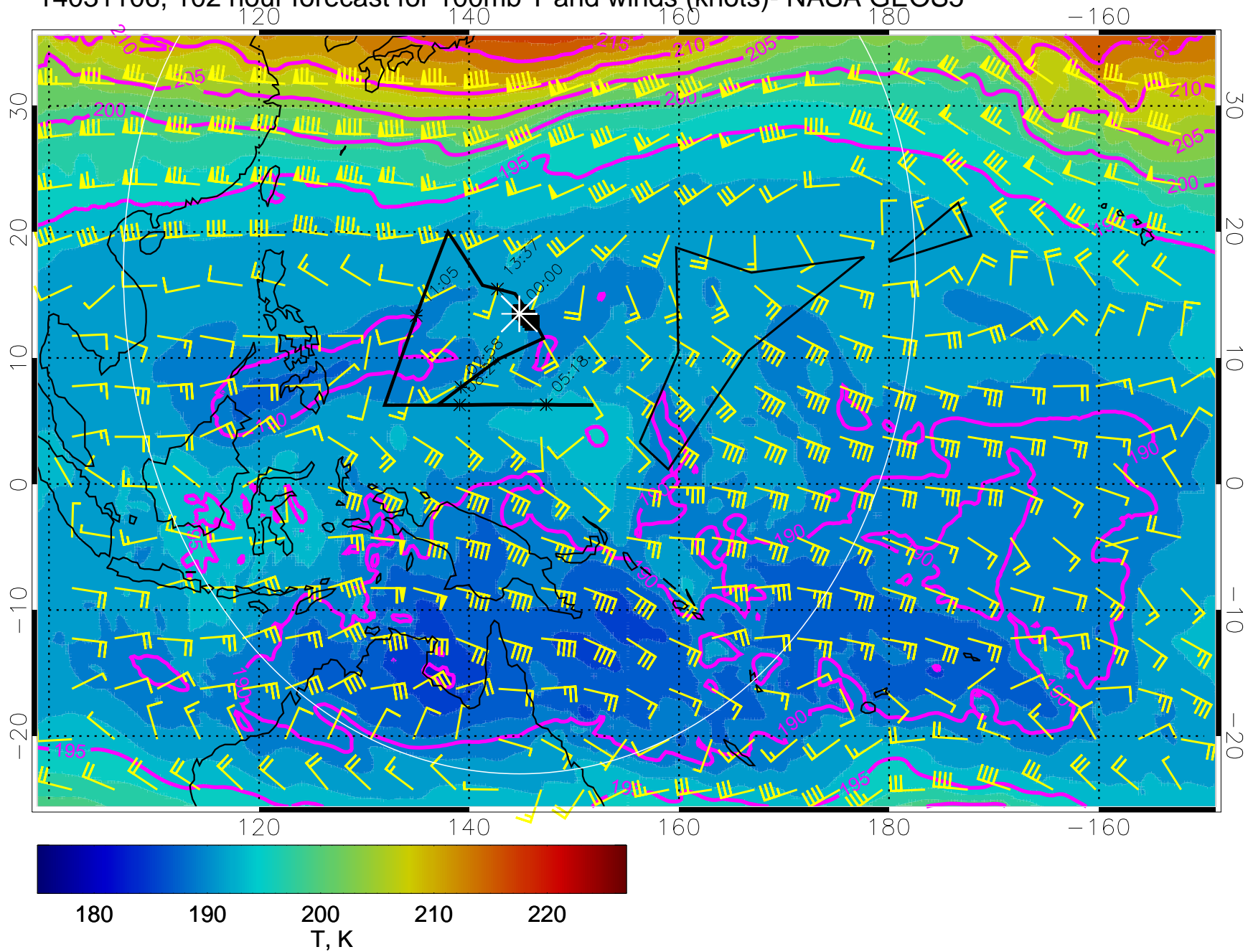


14031100, 96 hour forecast for 100mb T and winds (knots)- NASA GEOS5

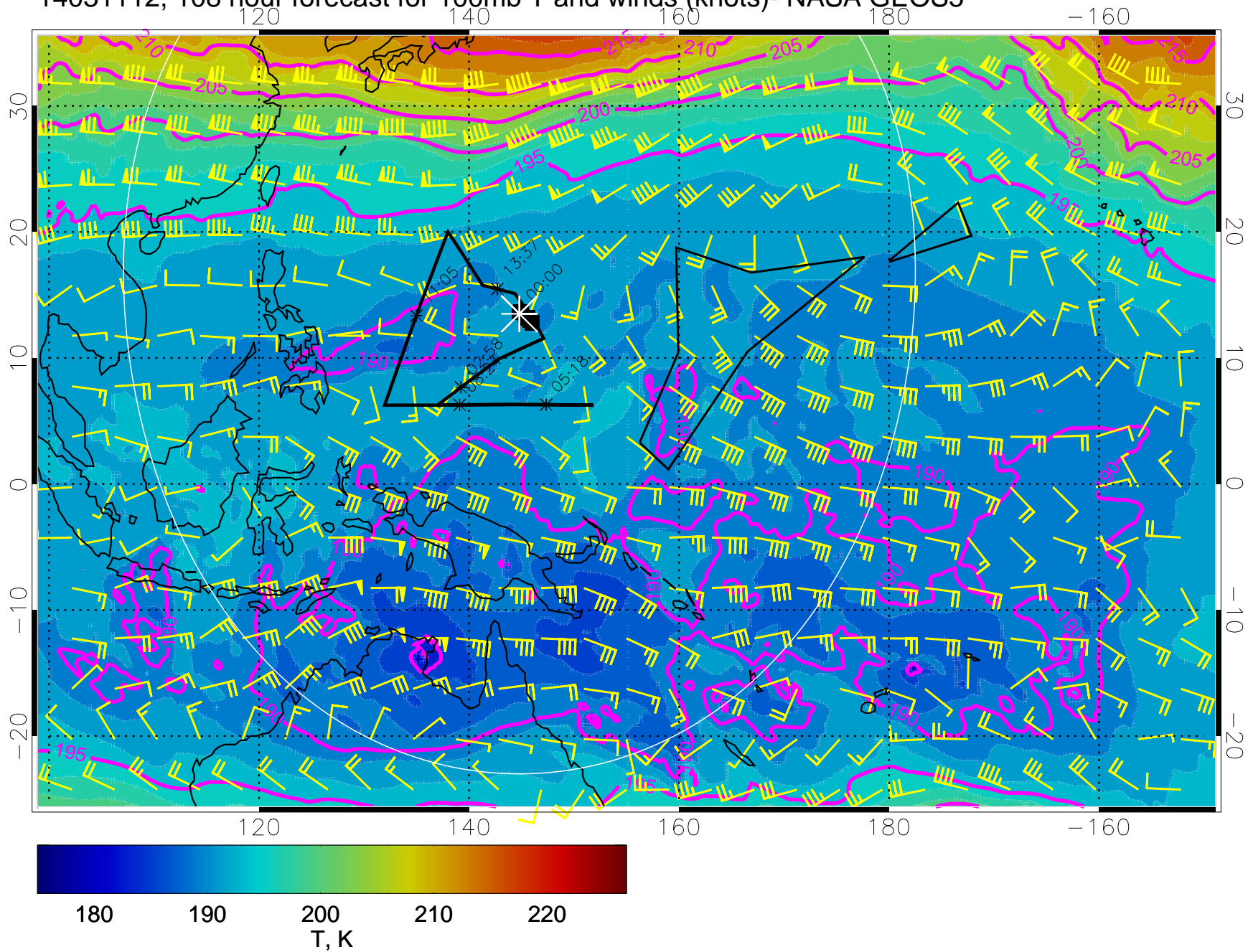




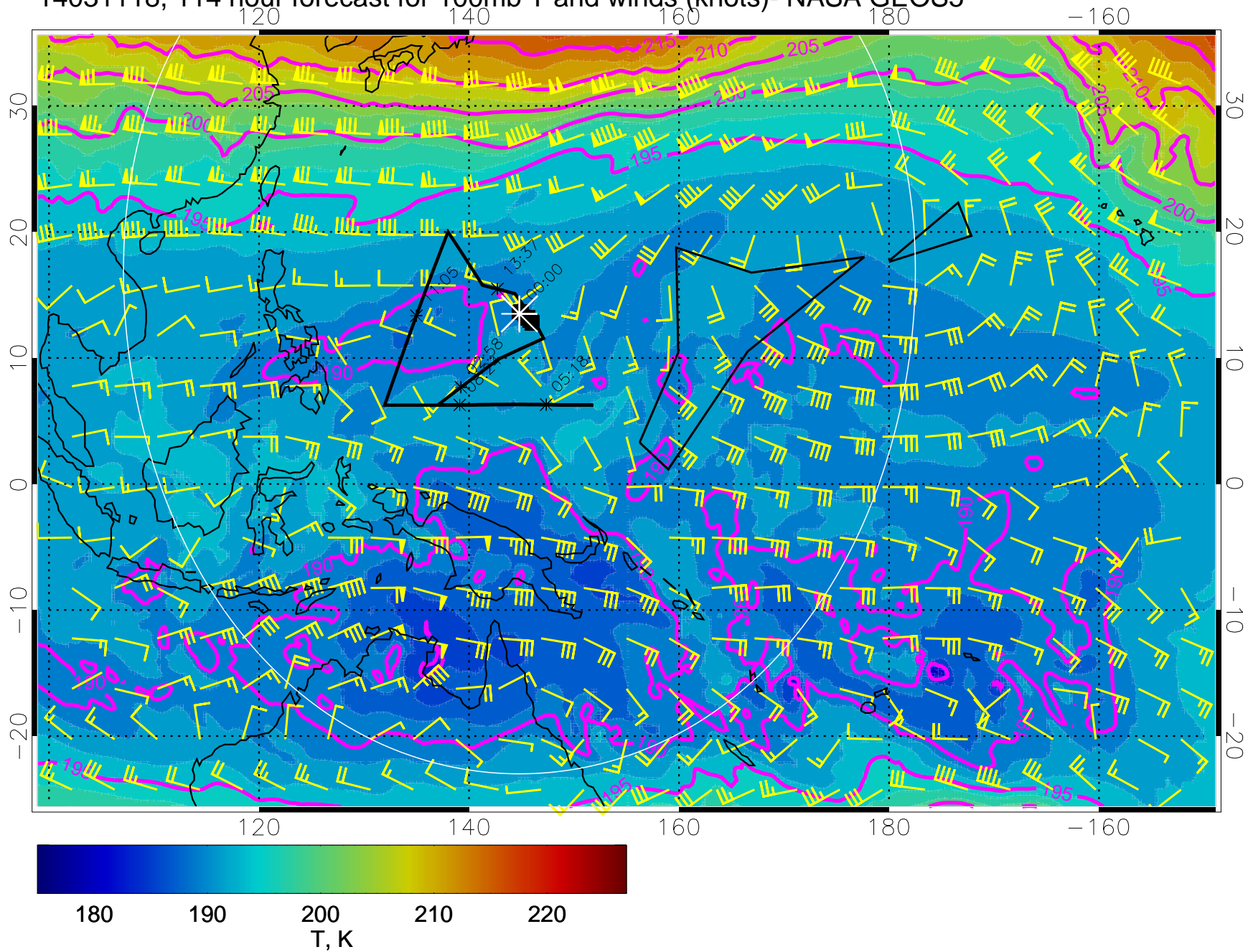
14031106, 102 hour forecast for 100mb T and winds (knots)- NASA GEOS5



14031112, 108 hour forecast for 100mb T and winds (knots)- NASA GEOS5



14031118, 114 hour forecast for 100mb T and winds (knots)- NASA GEOS5



14031200, 120 hour forecast for 100mb T and winds (knots)- NASA GEOS5

