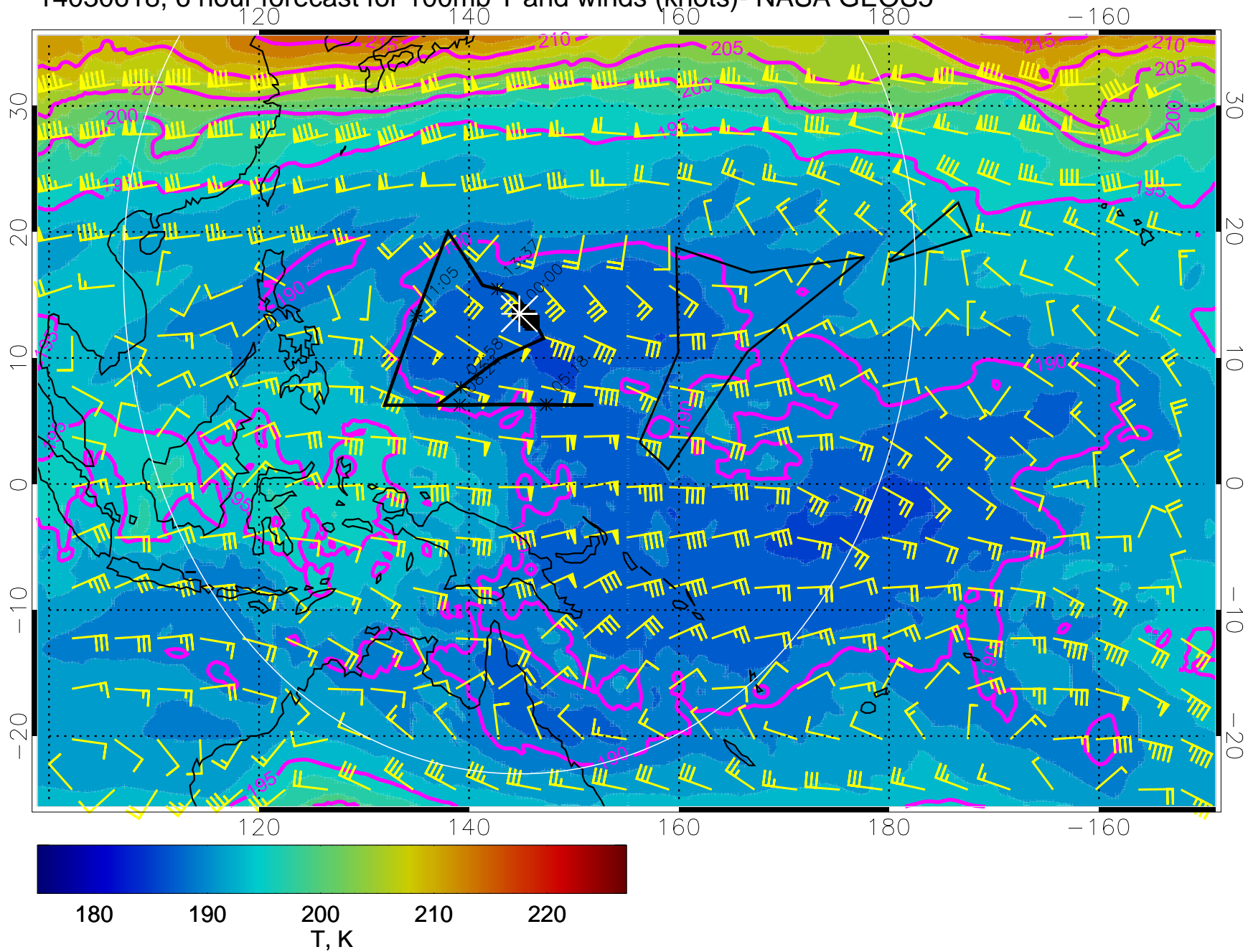
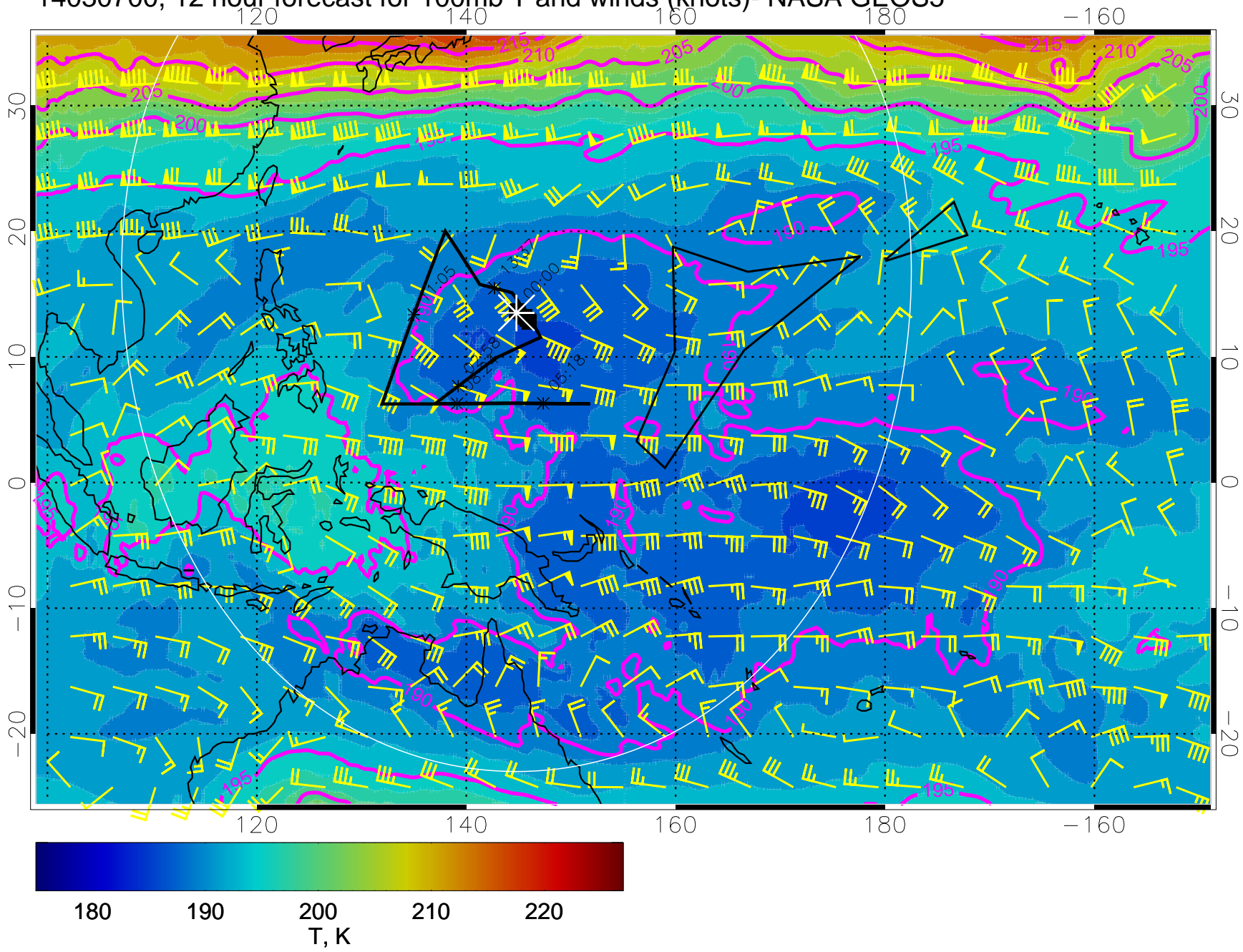


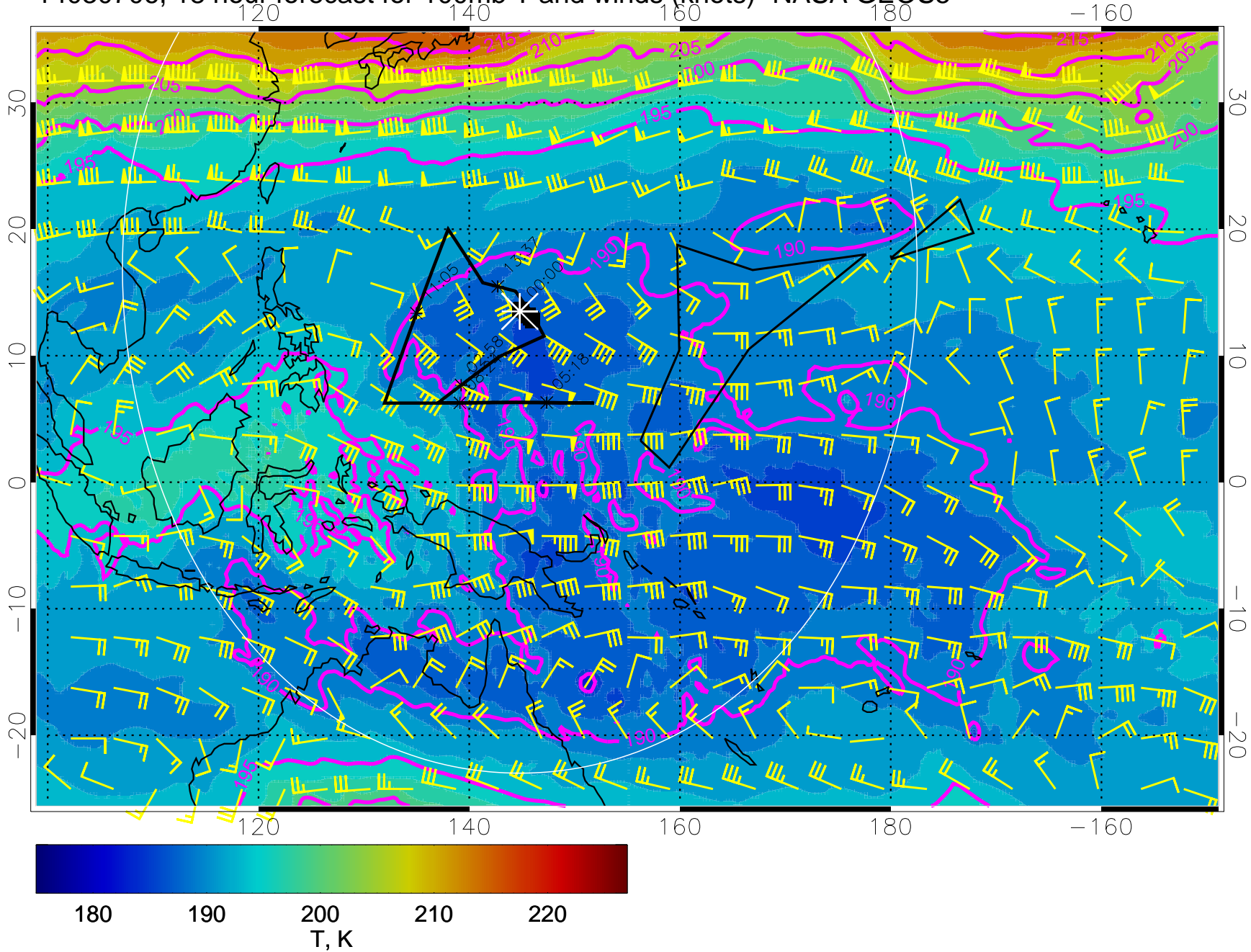
14030618, 6 hour forecast for 100mb T and winds (knots)- NASA GEOS5



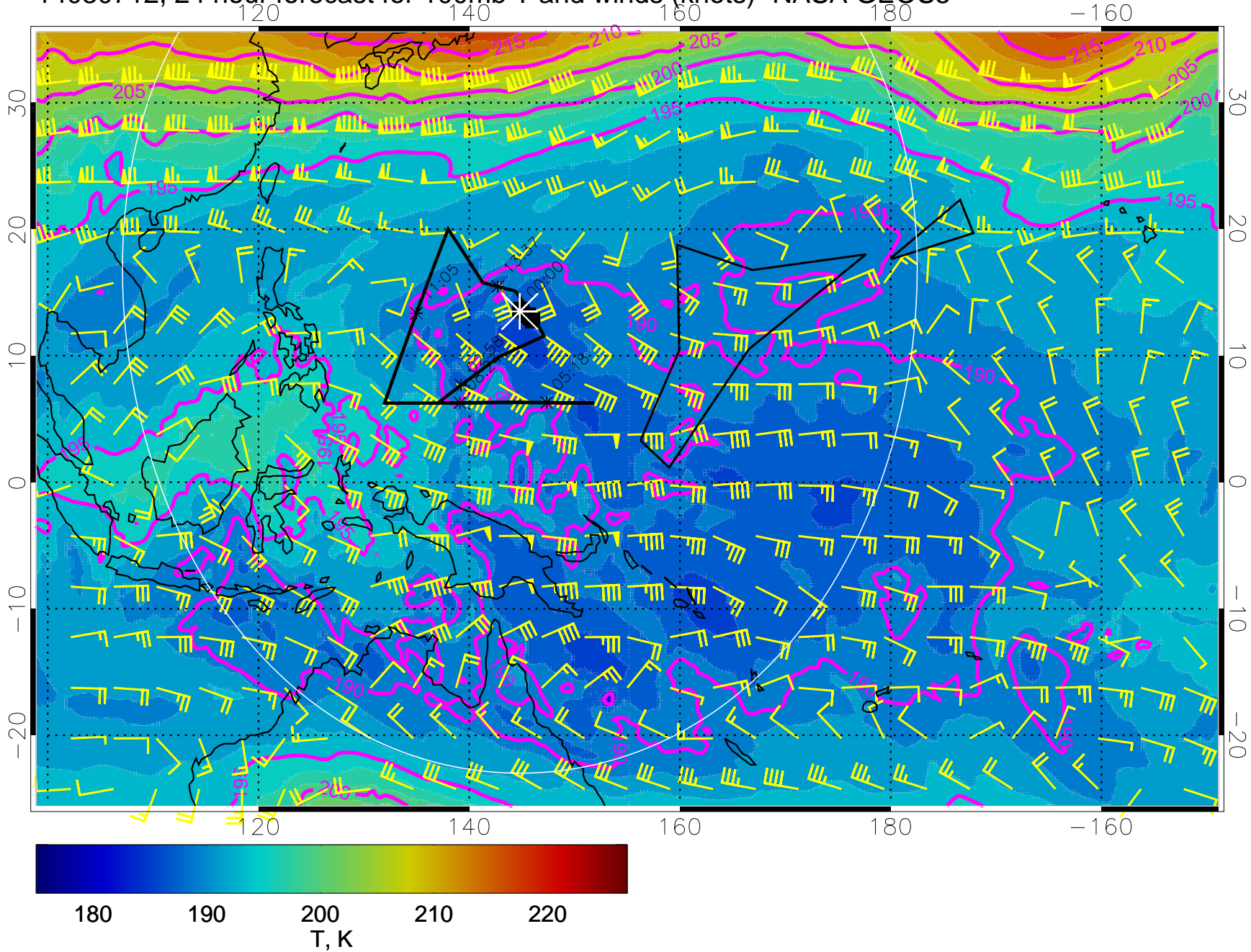
14030700, 12 hour forecast for 100mb T and winds (knots)- NASA GEOS5



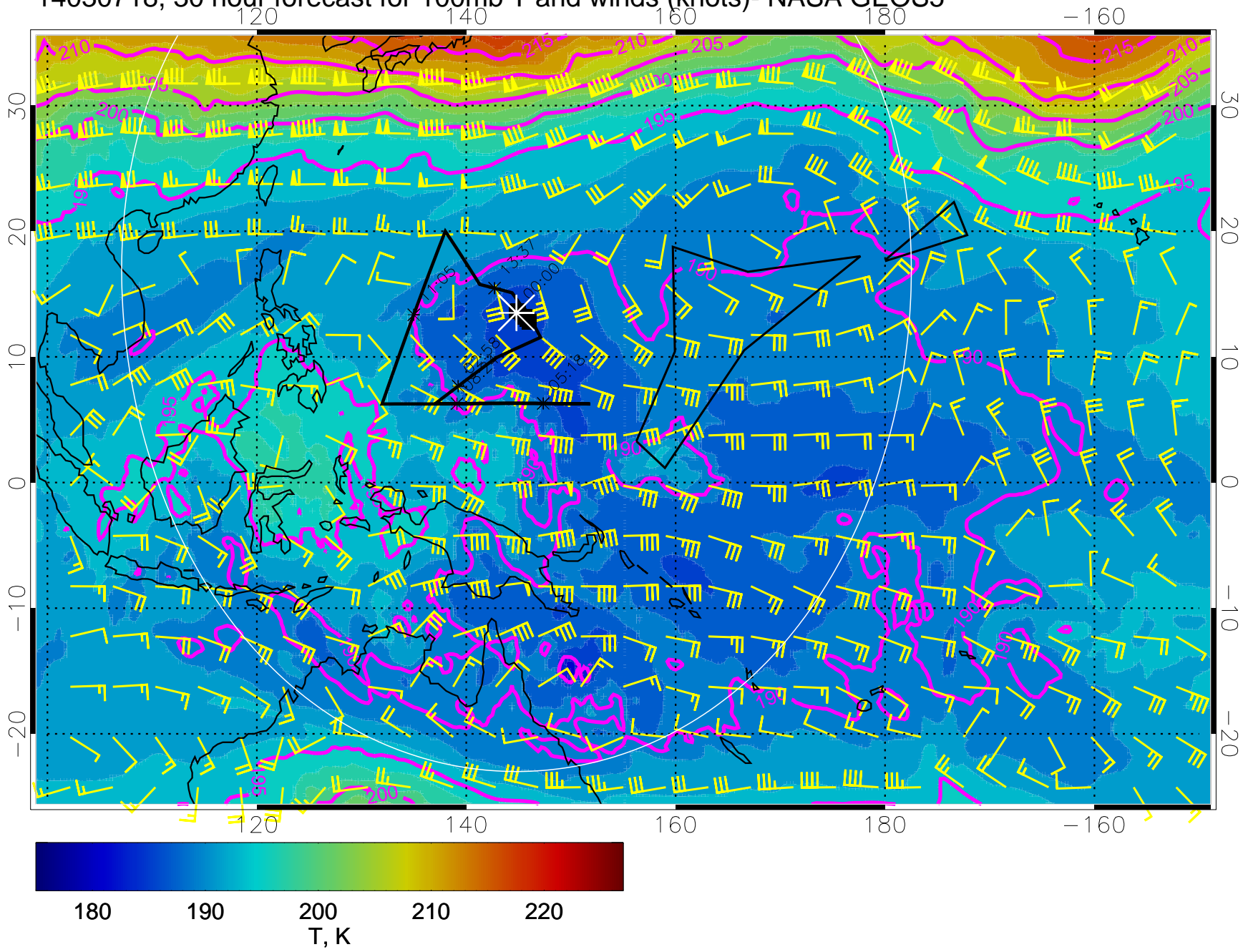
14030706, 18 hour forecast for 100mb T and winds (knots)- NASA GEOS5



14030712, 24 hour forecast for 100mb T and winds (knots)- NASA GEOS5

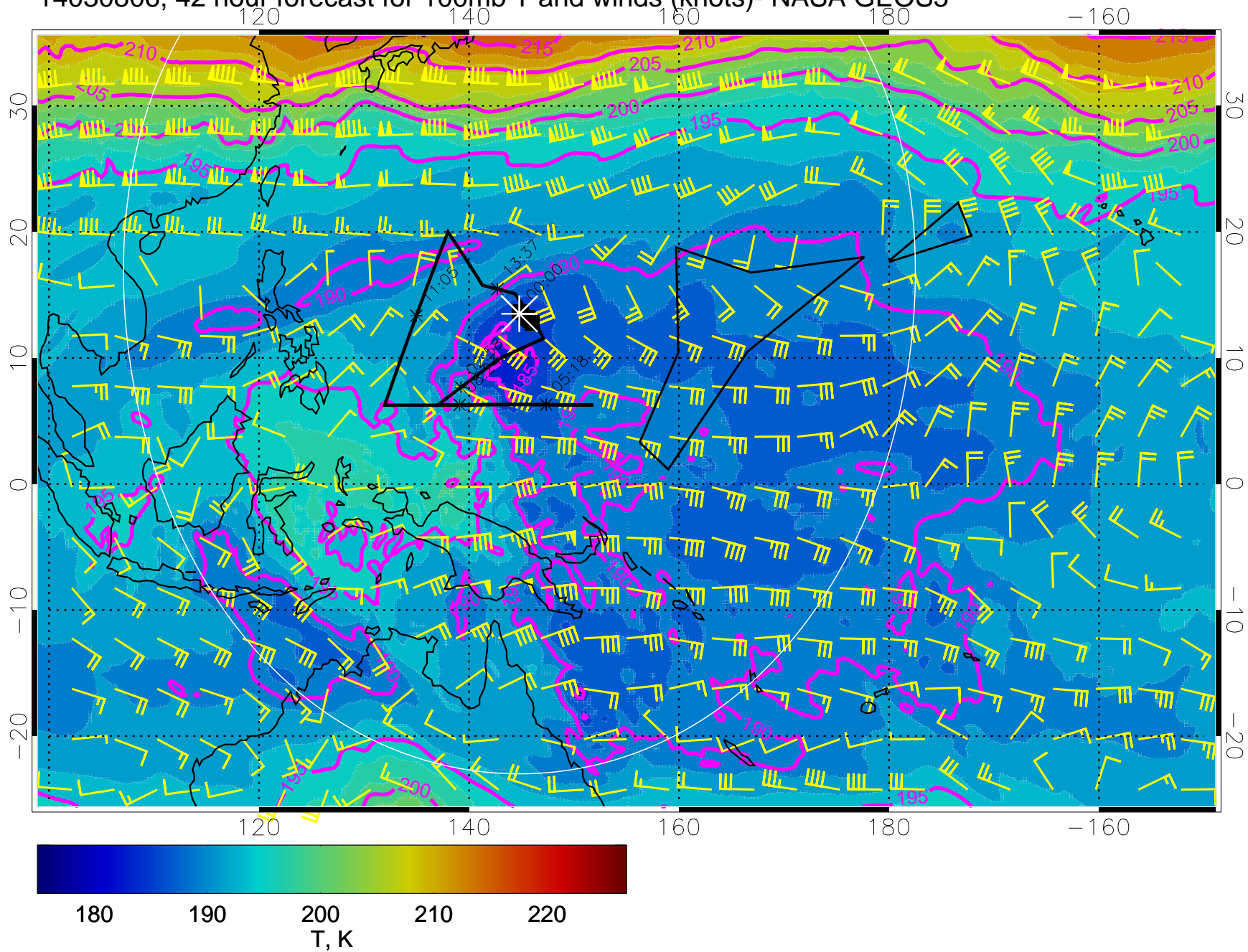


14030718, 30 hour forecast for 100mb T and winds (knots)- NASA GEOS5

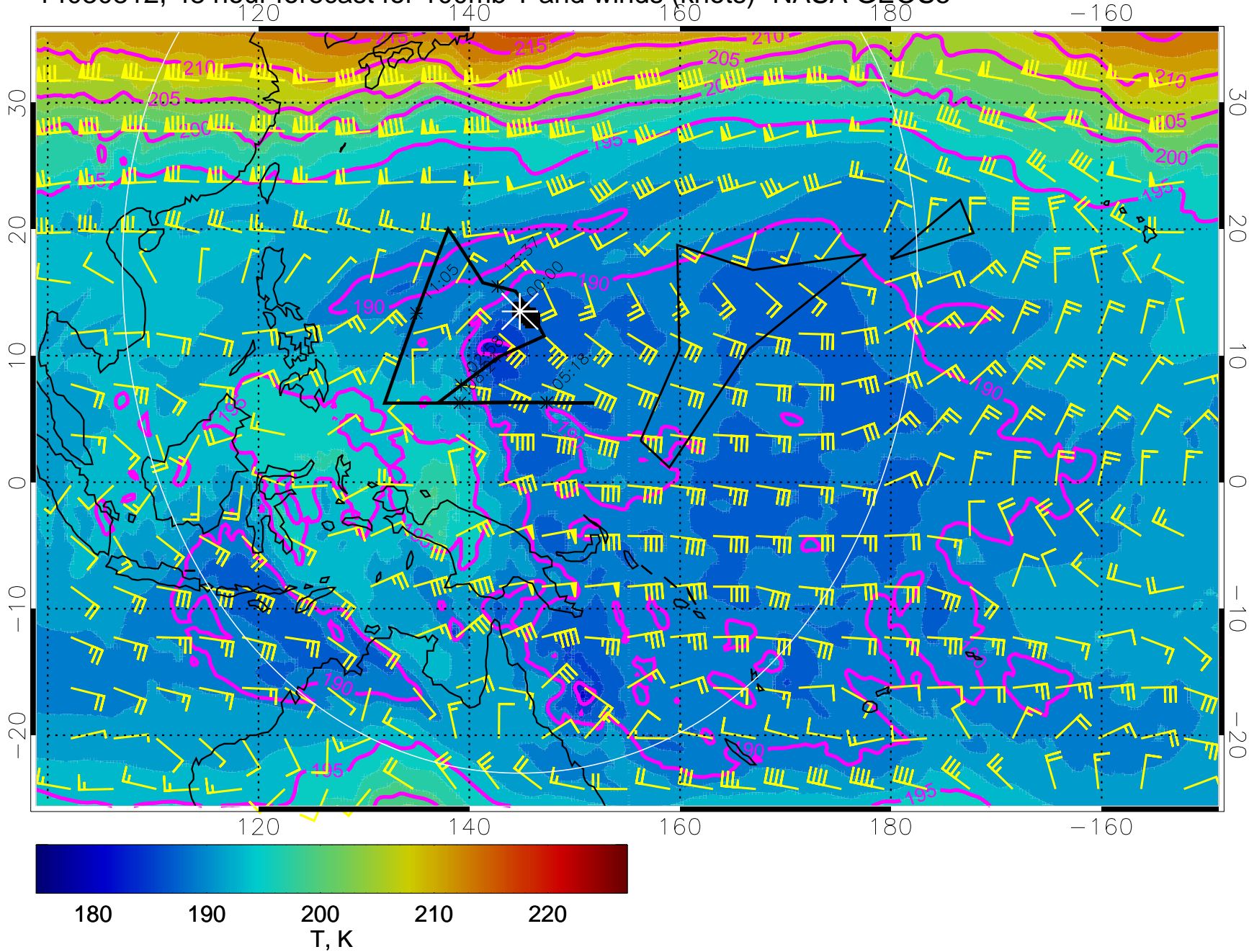




14030806, 42 hour forecast for 100mb T and winds (knots)- NASA GEOS5

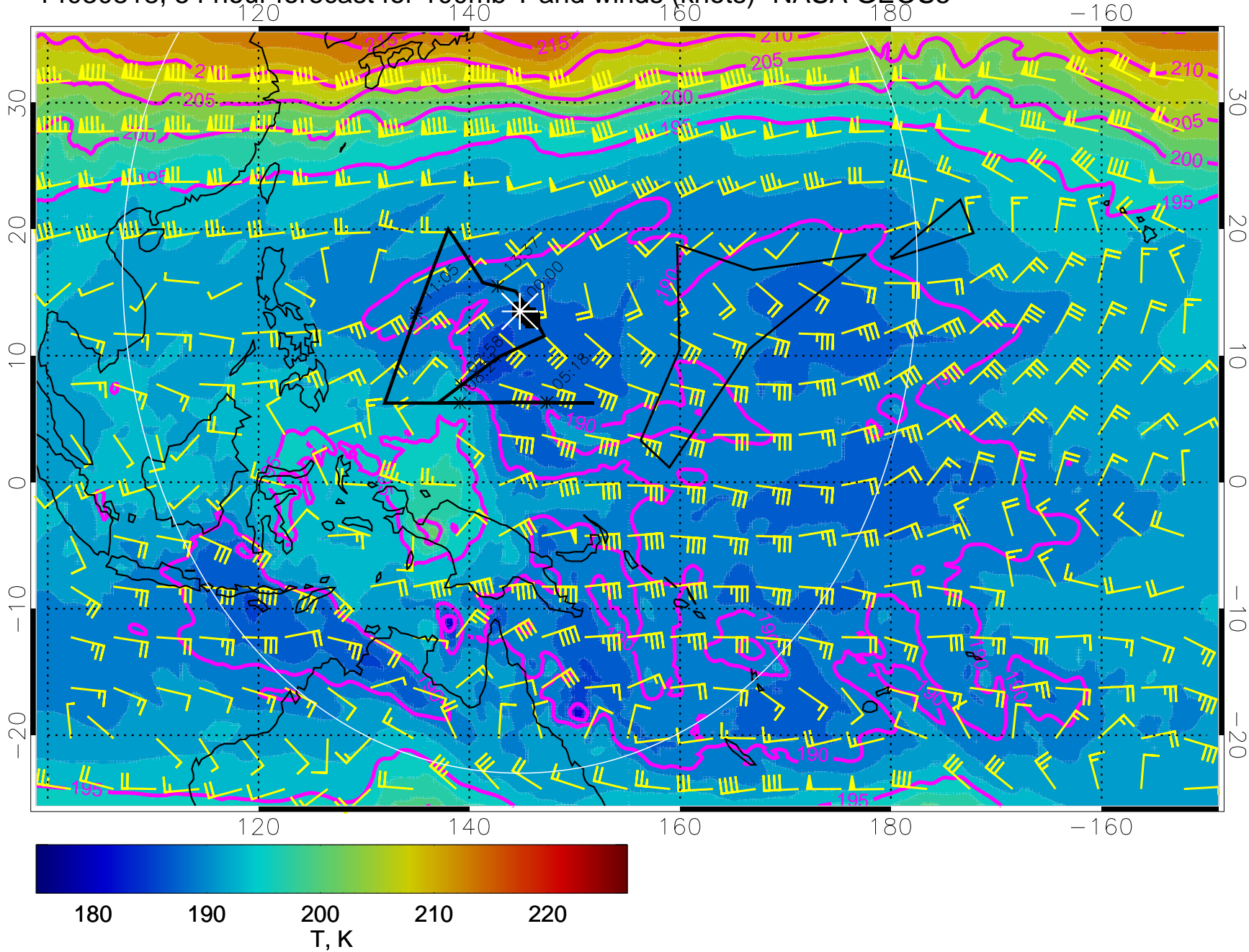


14030812, 48 hour forecast for 100mb T and winds (knots)- NASA GEOS5

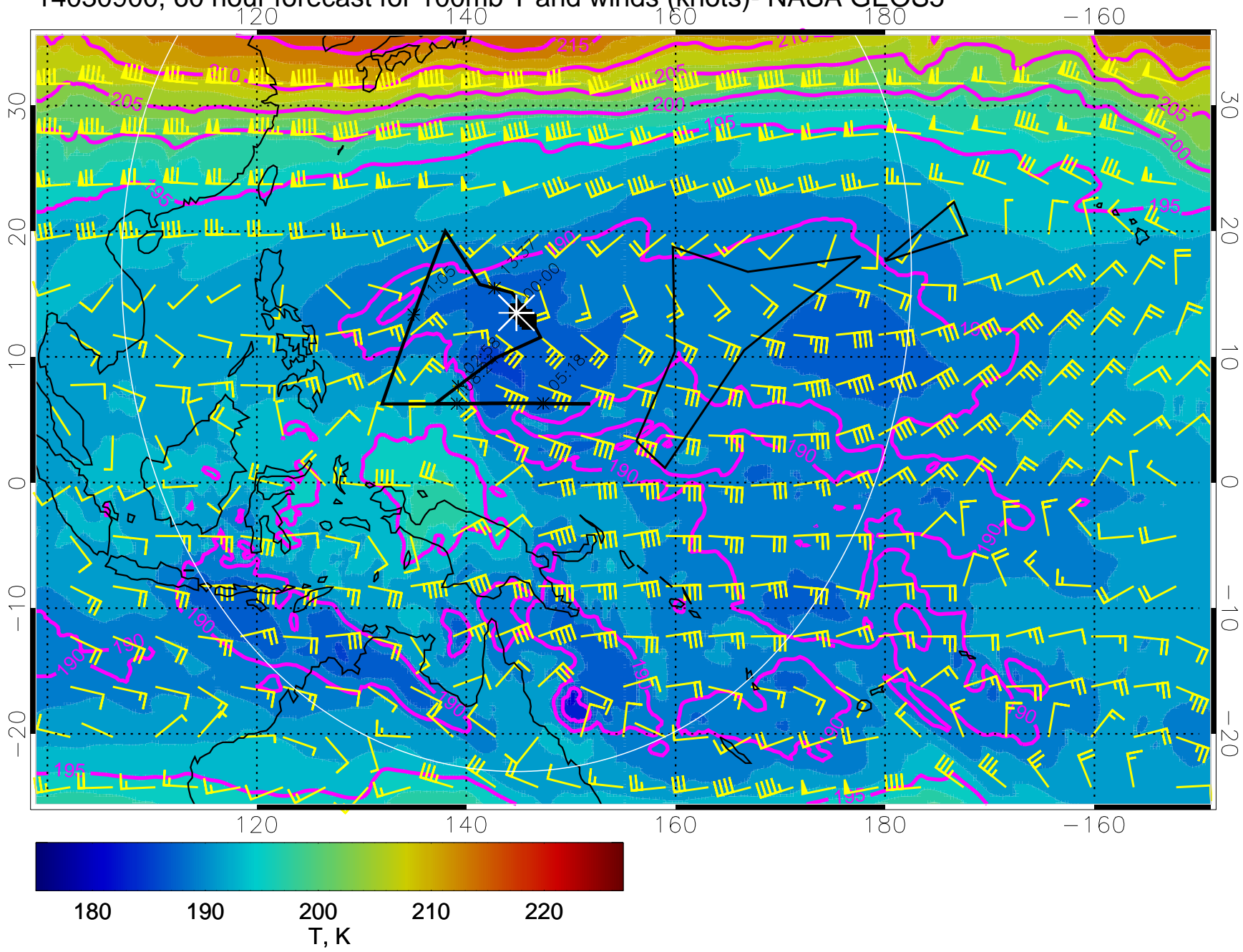




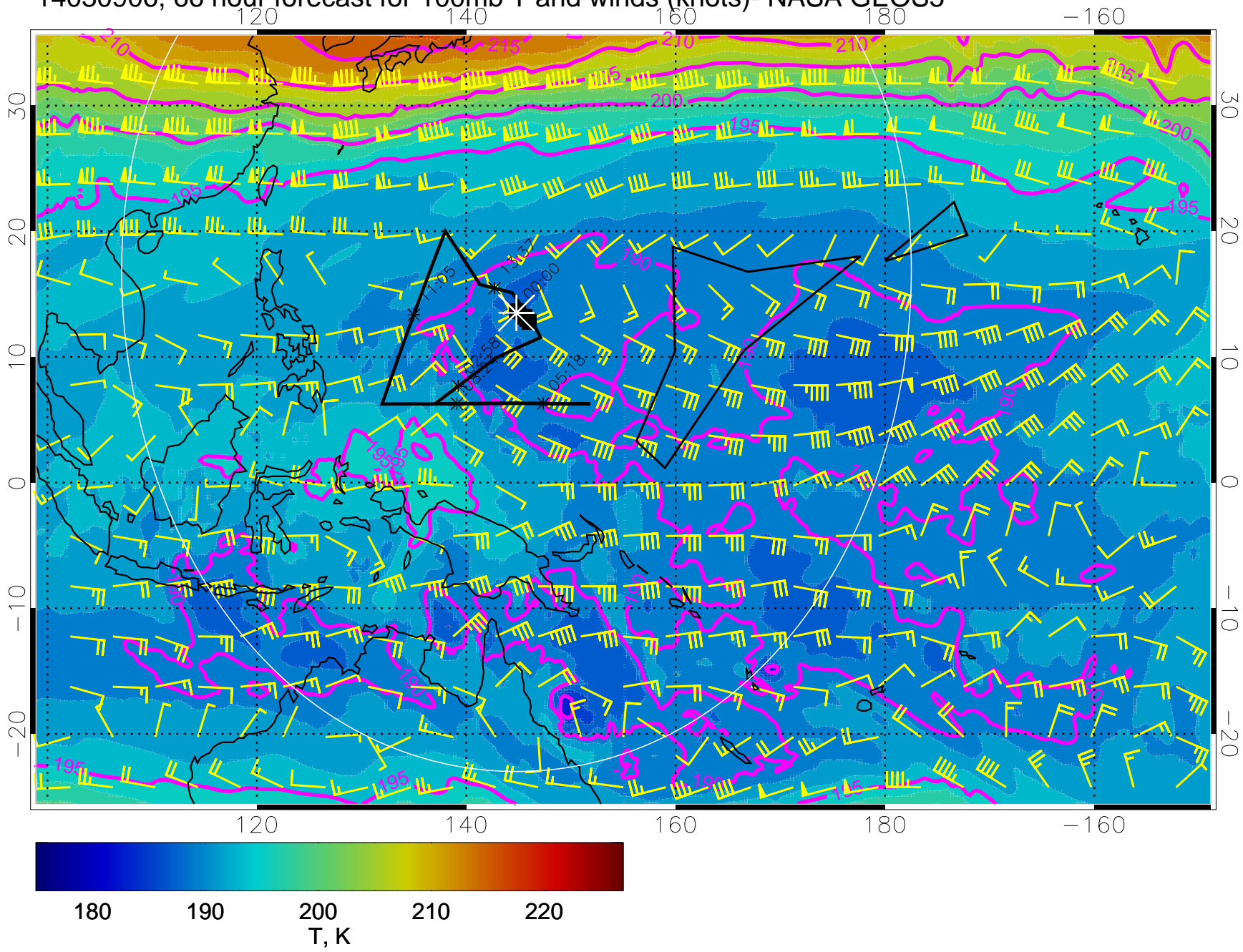
14030818, 54 hour forecast for 100mb T and winds (knots)- NASA GEOS5



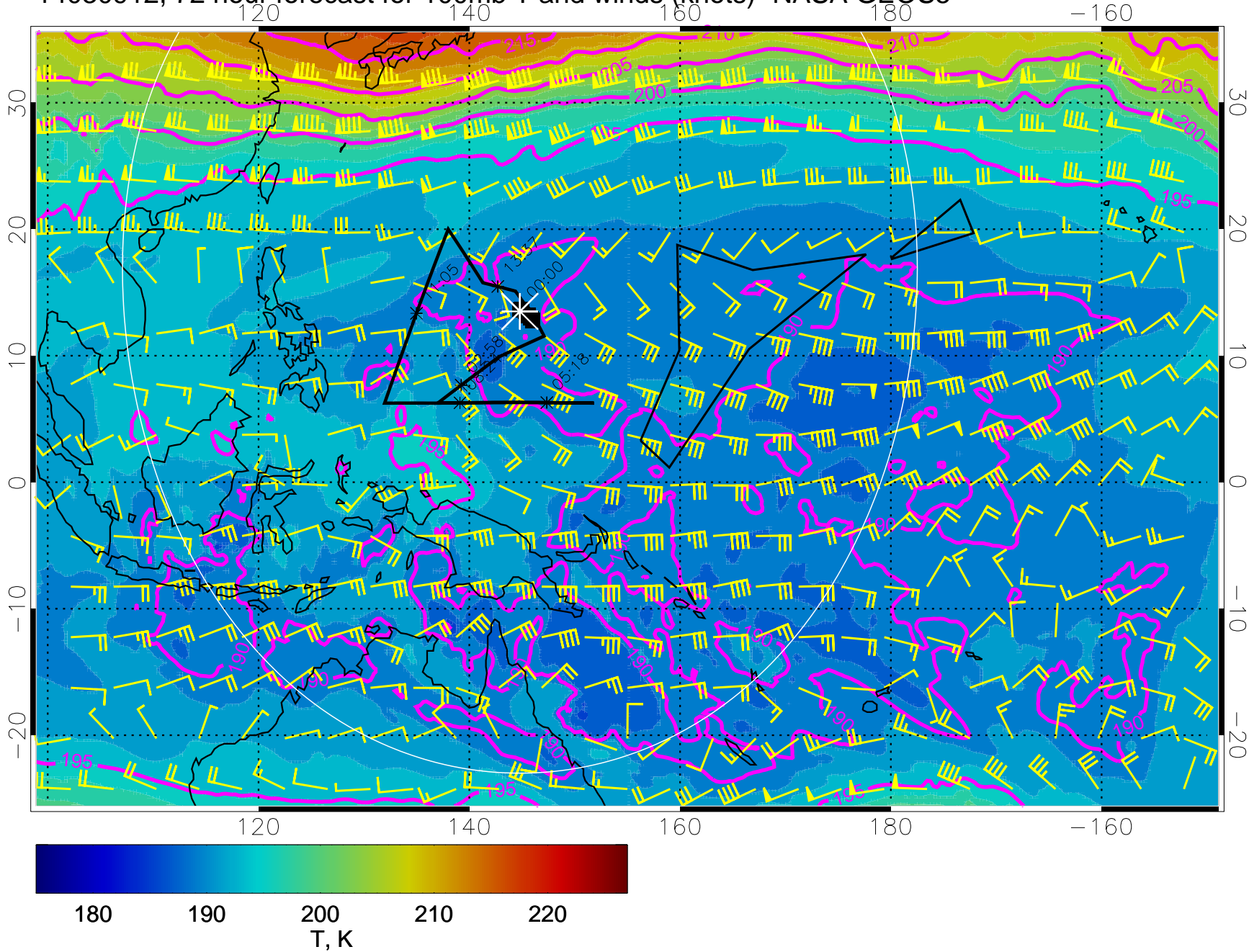
14030900, 60 hour forecast for 100mb T and winds (knots)- NASA GEOS5



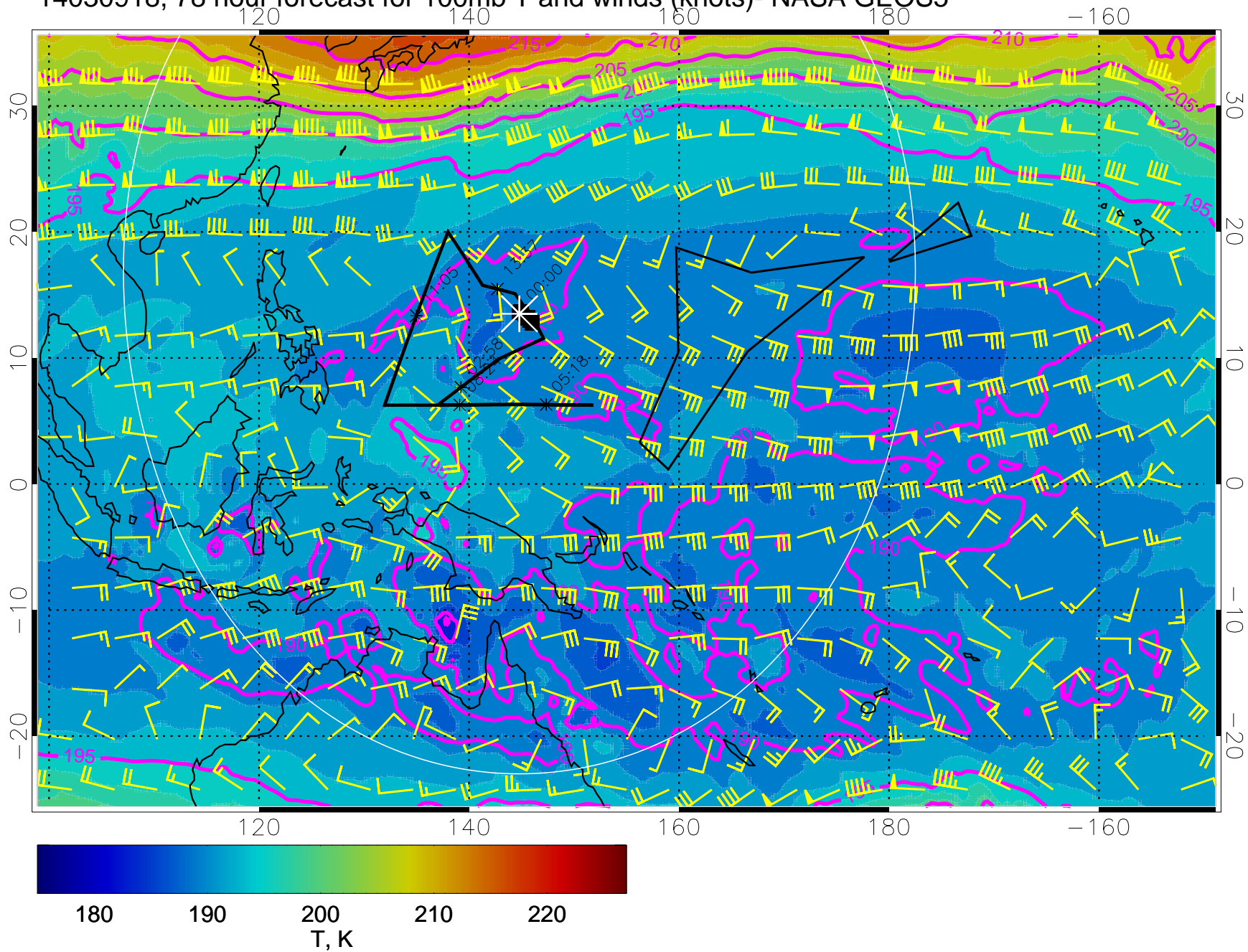
14030906, 66 hour forecast for 100mb T and winds (knots)- NASA GEOS5



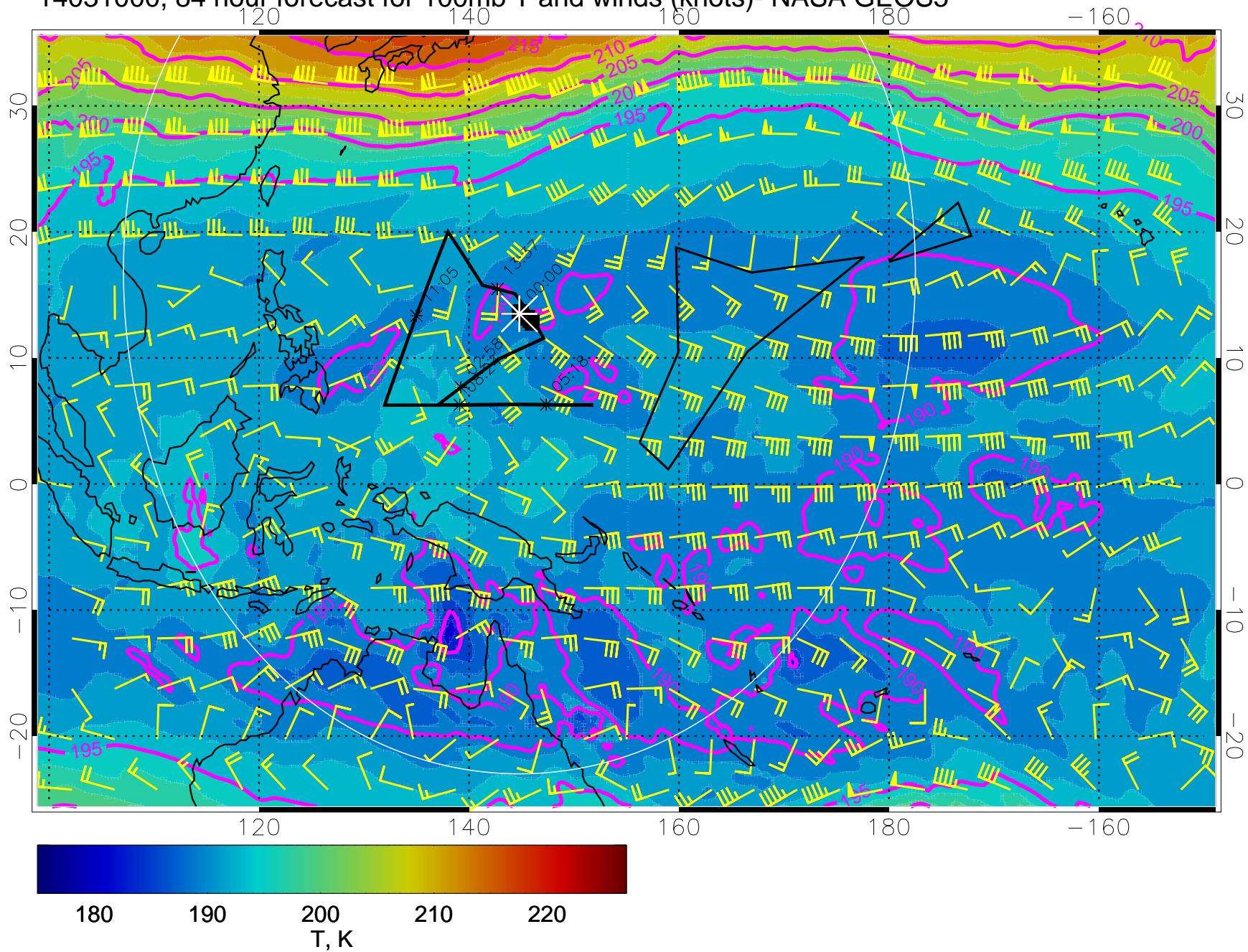
14030912, 72 hour forecast for 100mb T and winds (knots)- NASA GEOS5



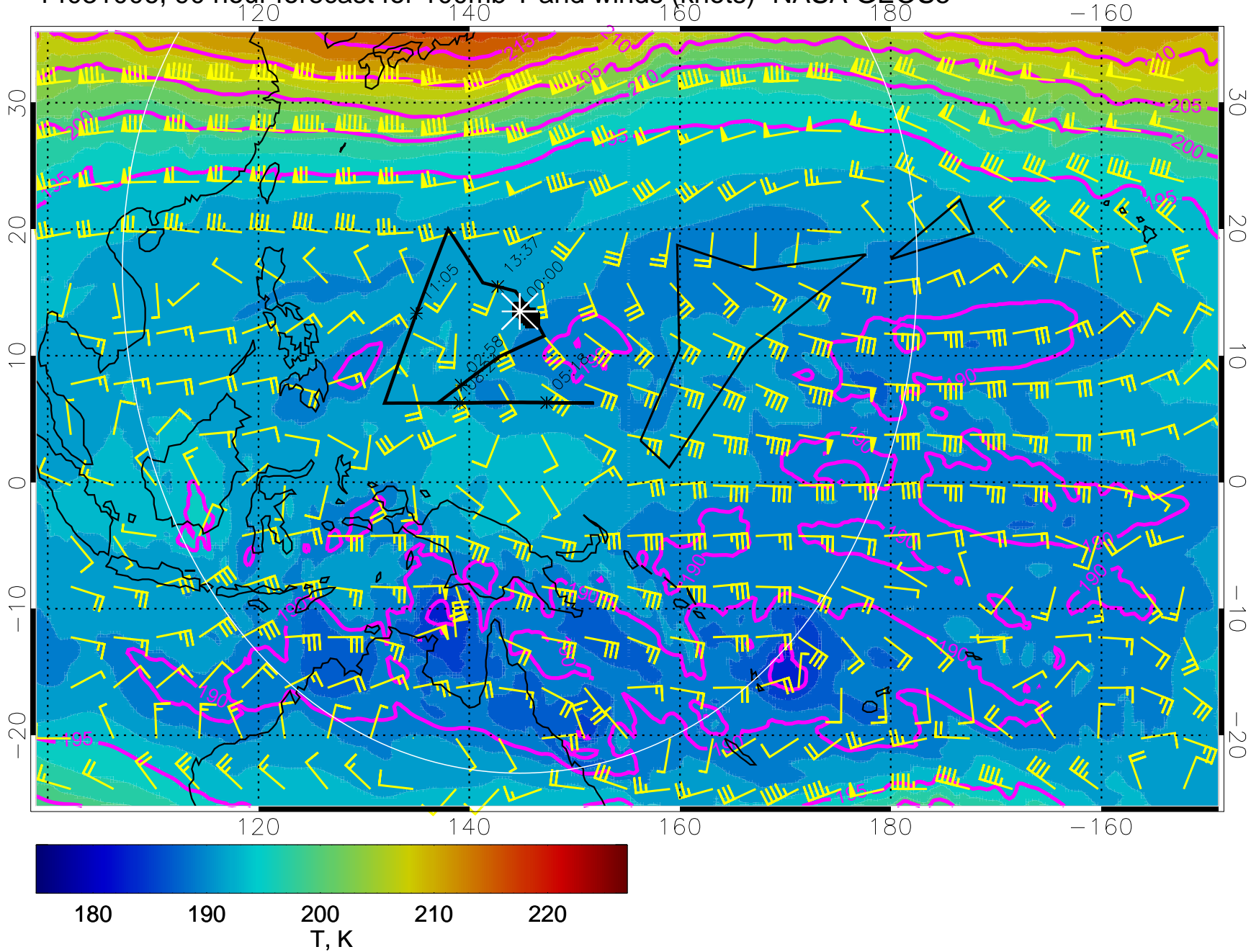
14030918, 78 hour forecast for 100mb T and winds (knots)- NASA GEOS5



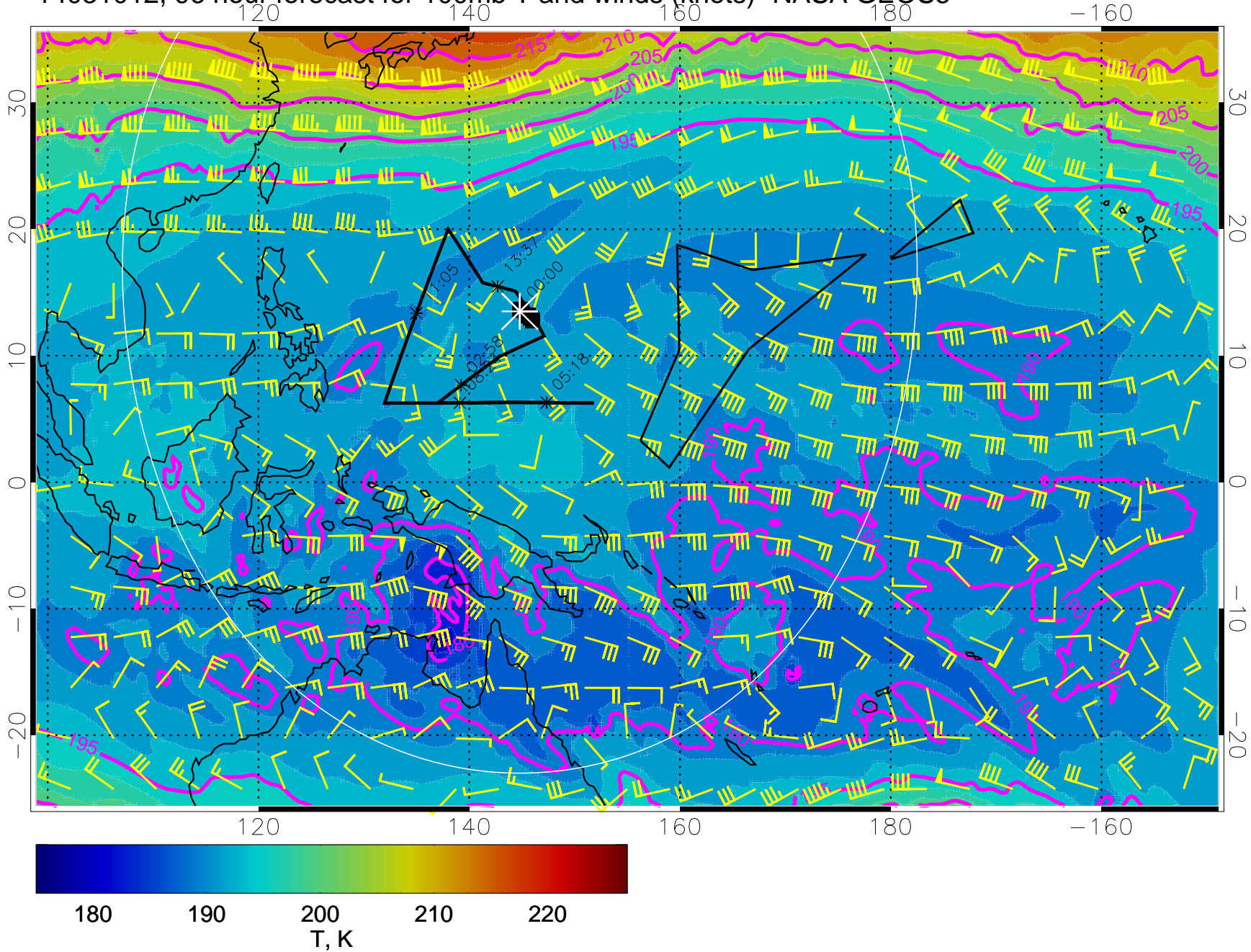
14031000, 84 hour forecast for 100mb T and winds (knots)- NASA GEOS5



14031006, 90 hour forecast for 100mb T and winds (knots)- NASA GEOS5

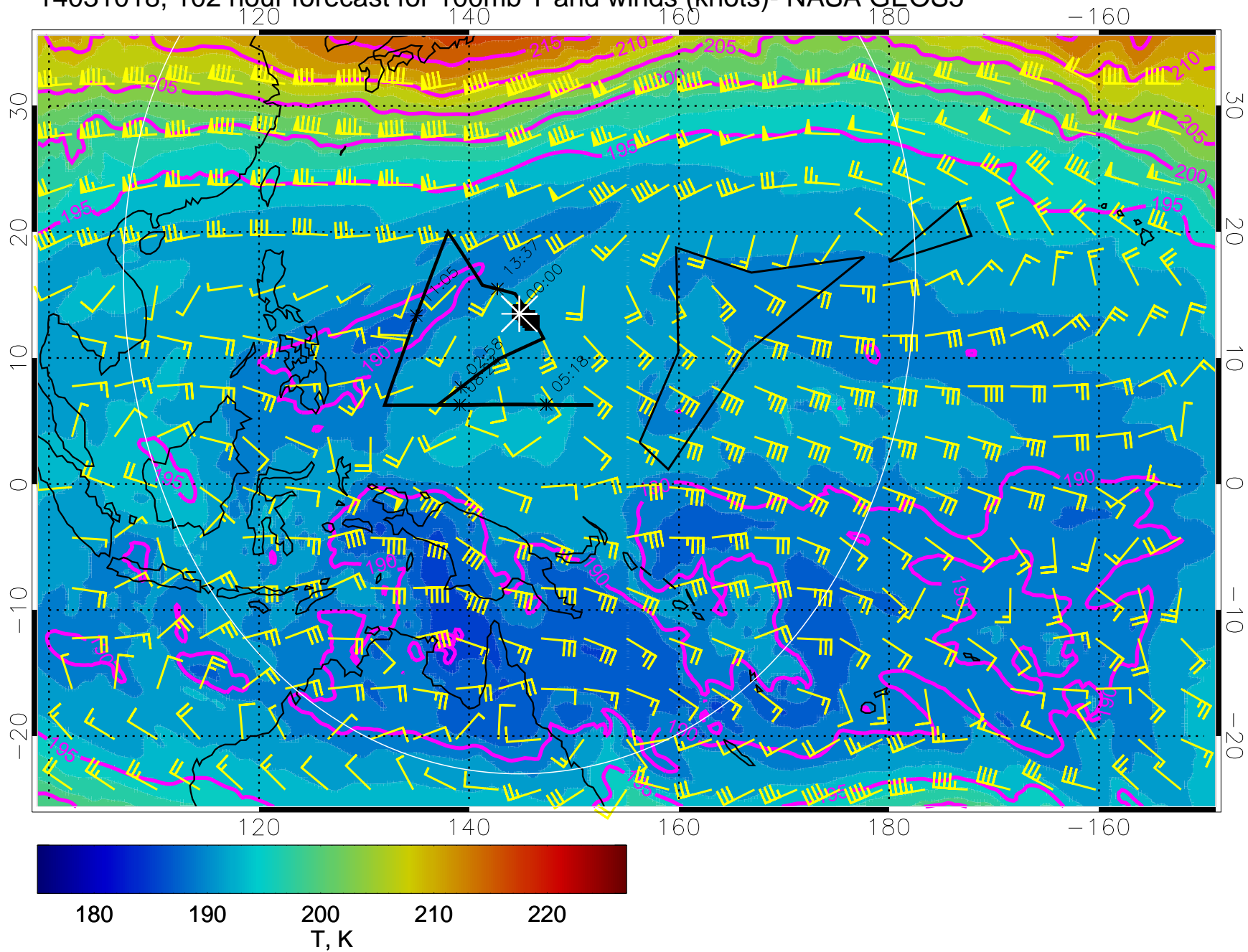


14031012, 96 hour forecast for 100mb T and winds (knots)- NASA GEOS5

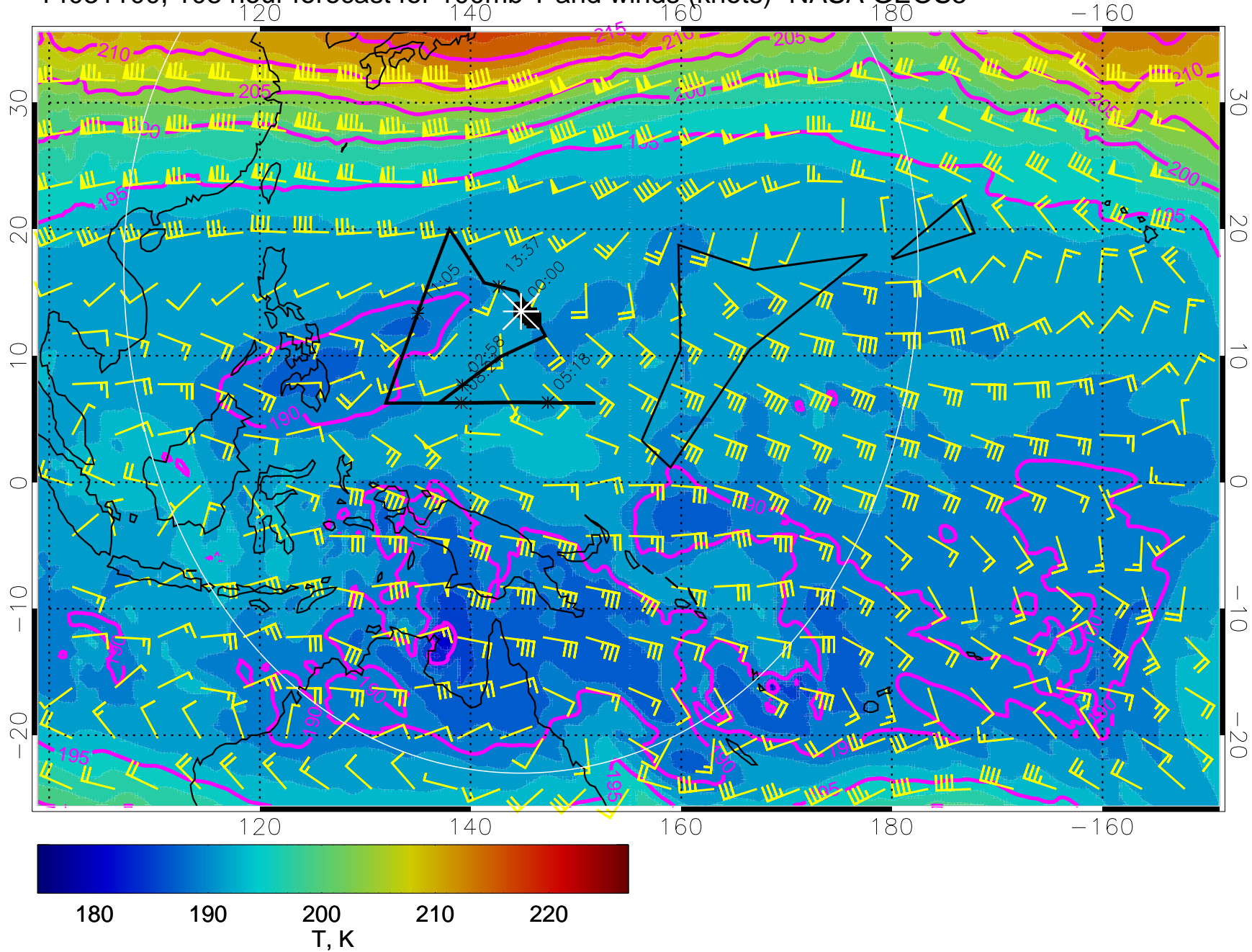




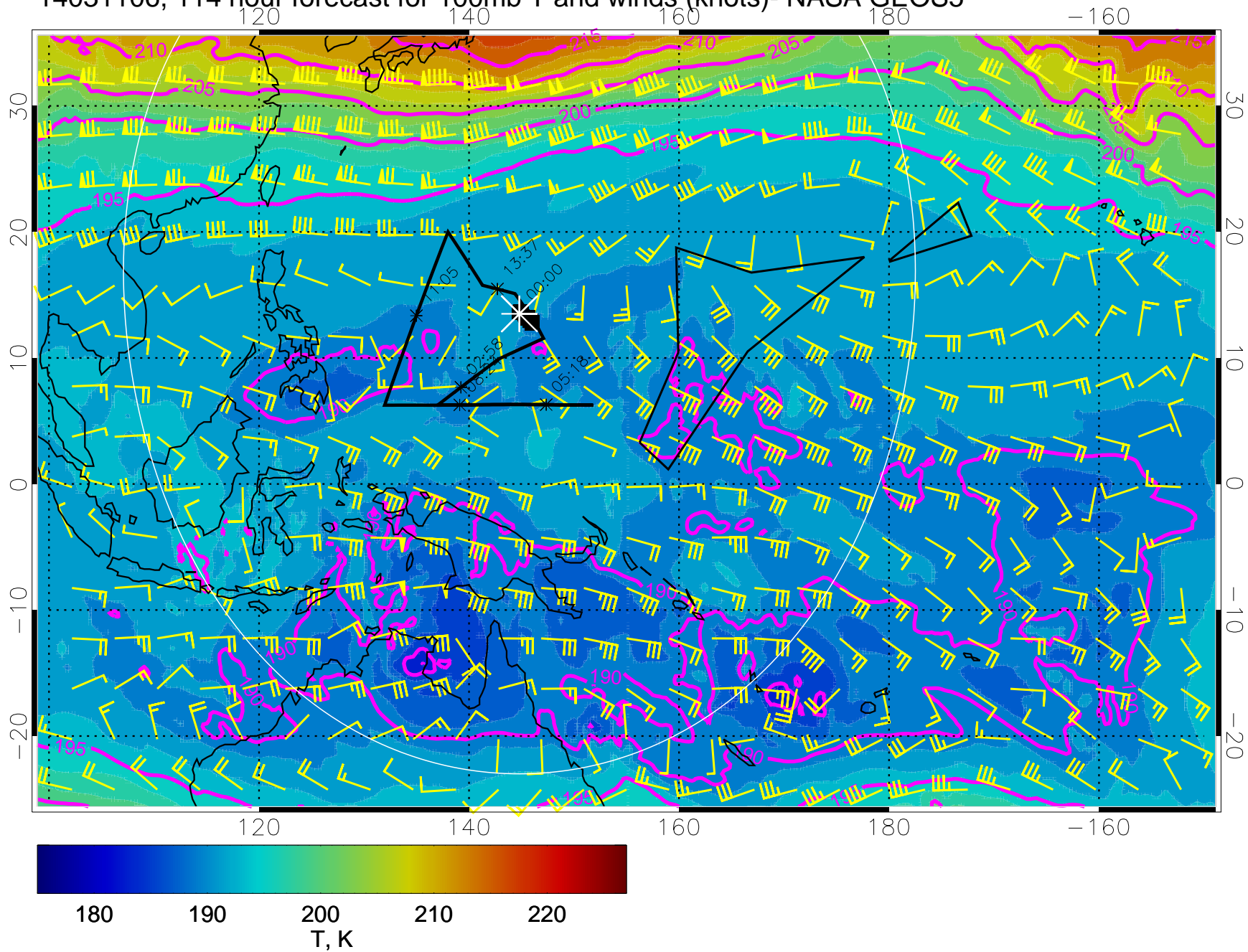
14031018, 102 hour forecast for 100mb T and winds (knots)- NASA GEOS5



14031100, 108 hour forecast for 100mb T and winds (knots)- NASA GEOS5



14031106, 114 hour forecast for 100mb T and winds (knots)- NASA GEOS5



14031112, 120 hour forecast for 100mb T and winds (knots)- NASA GEOS5

