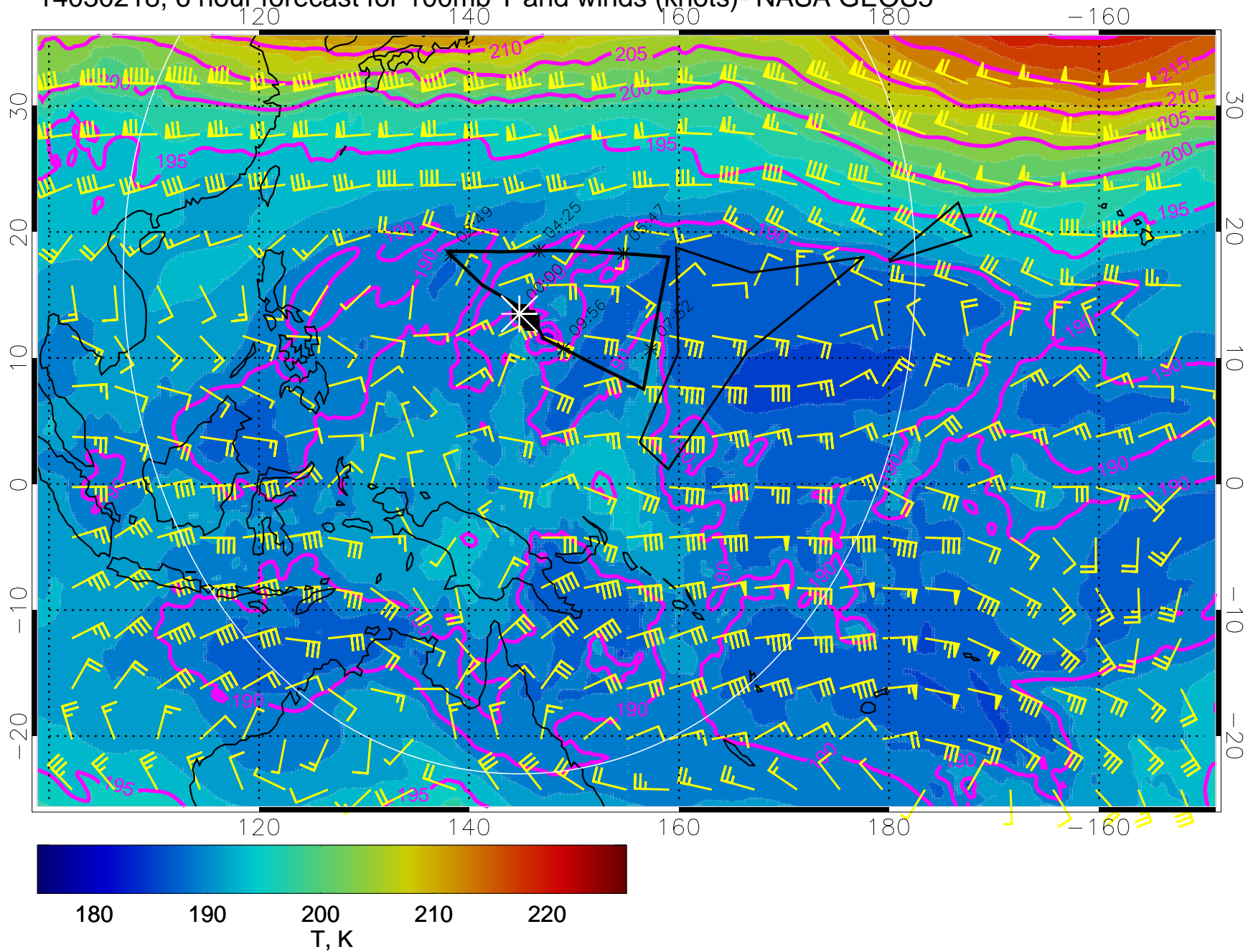
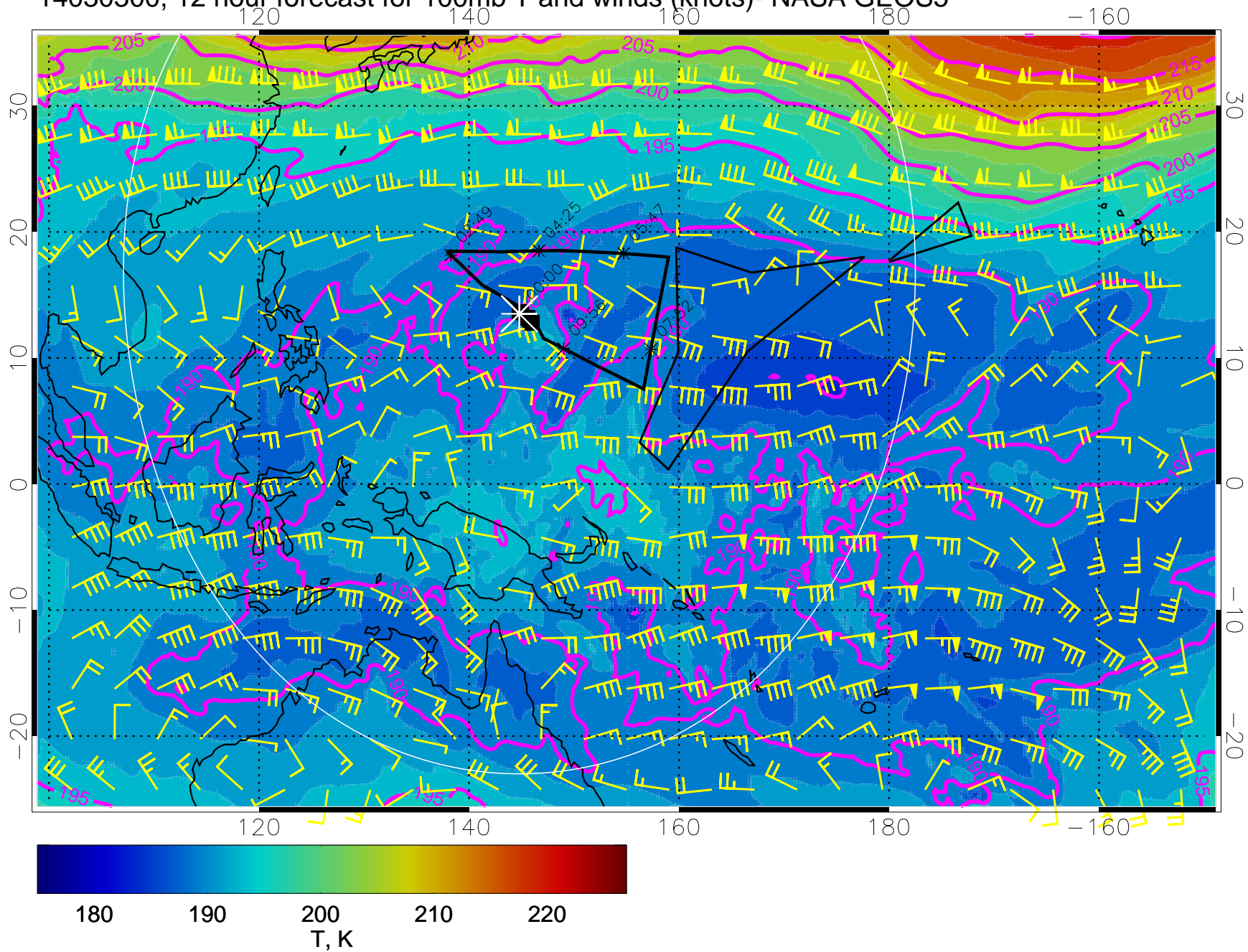


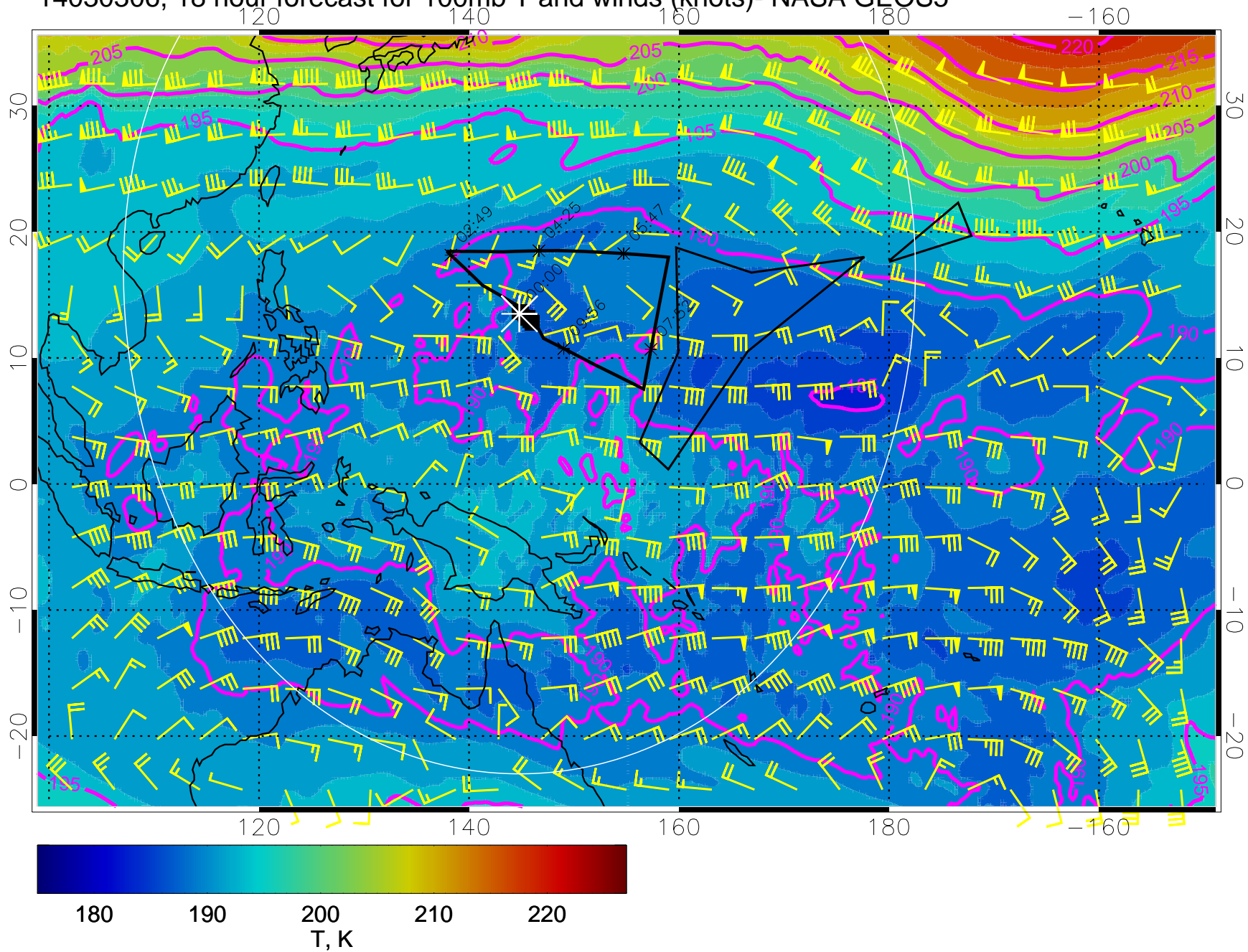
14030218, 6 hour forecast for 100mb T and winds (knots)- NASA GEOS5



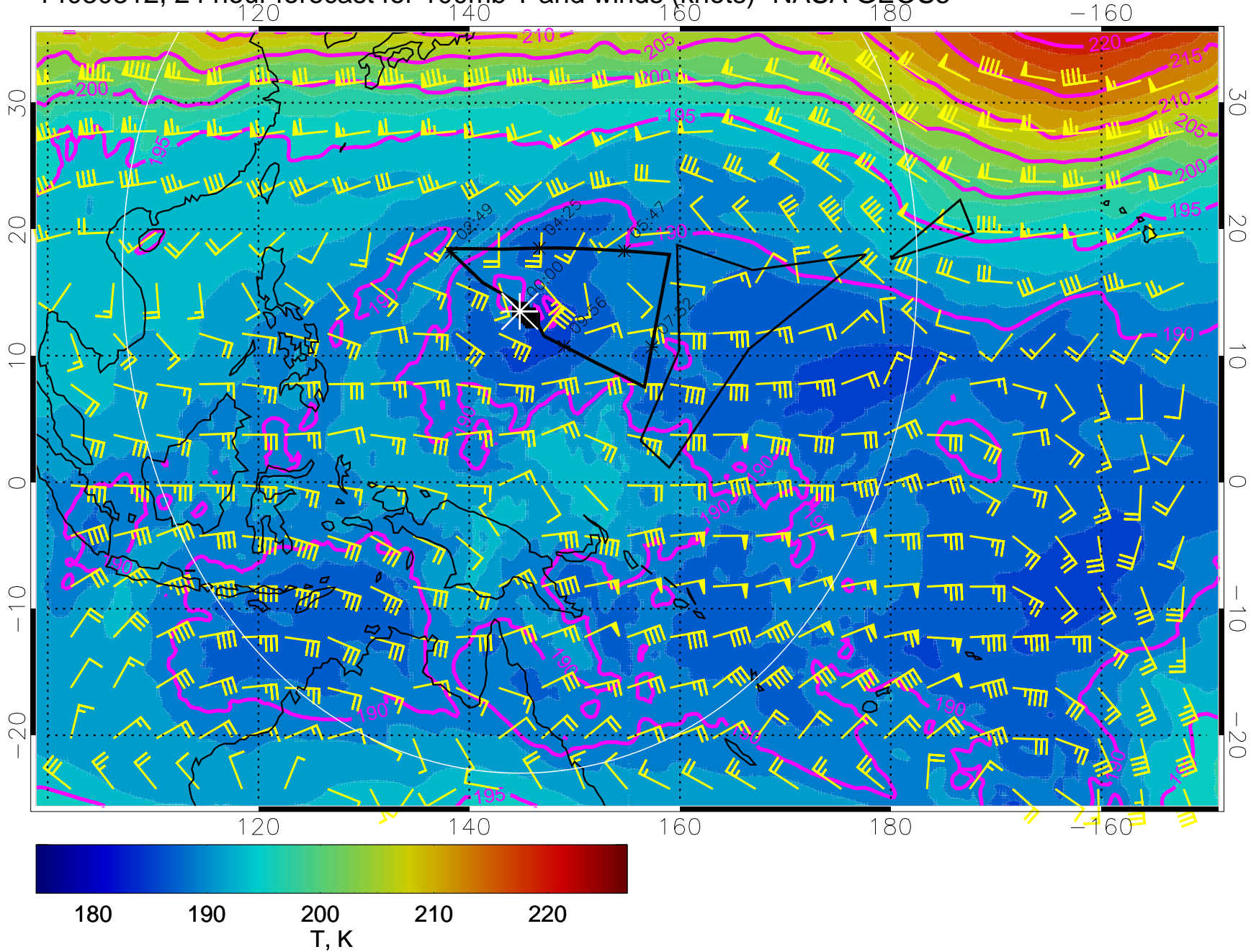
14030300, 12 hour forecast for 100mb T and winds (knots)- NASA GEOS5



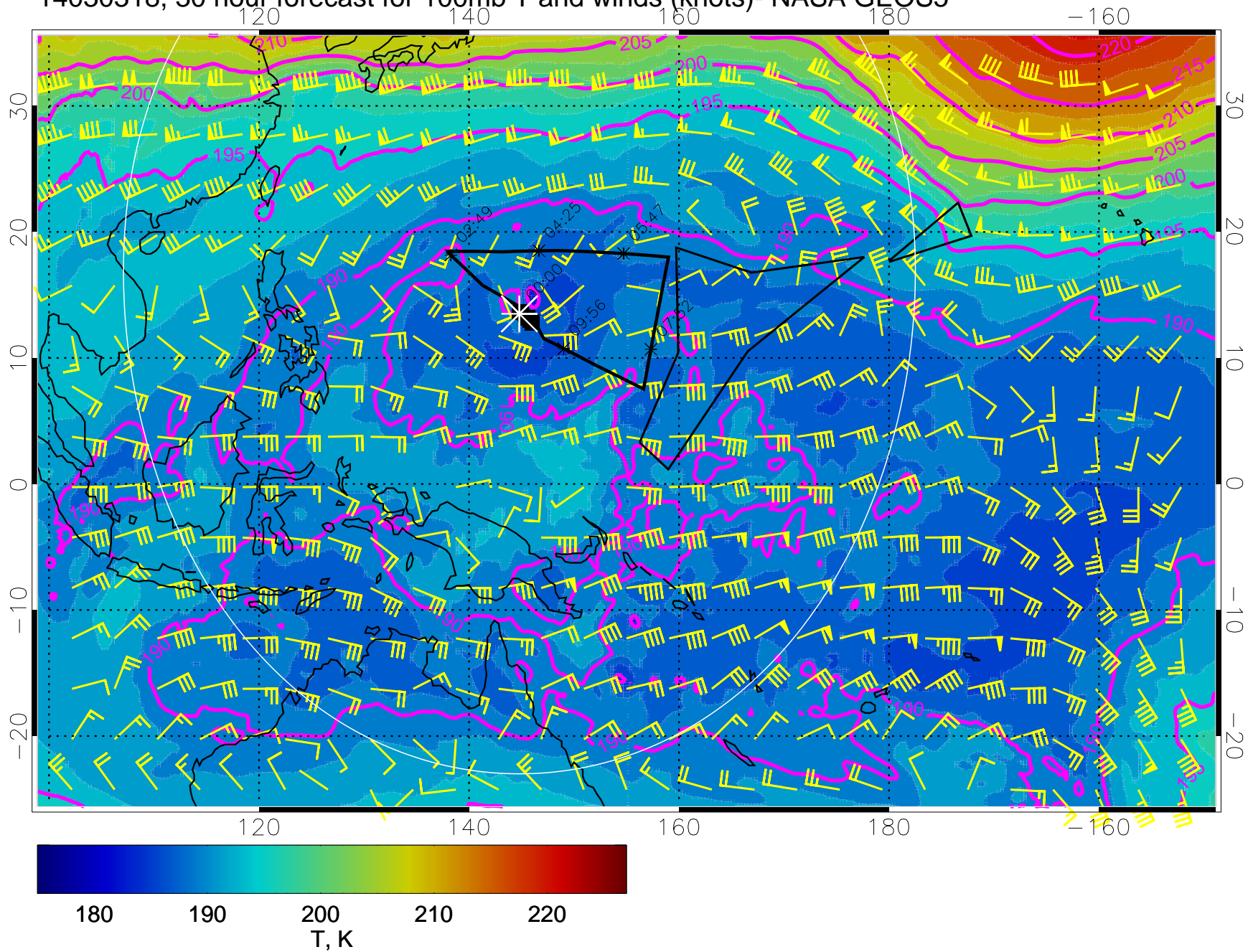
14030306, 18 hour forecast for 100mb T and winds (knots)- NASA GEOS5



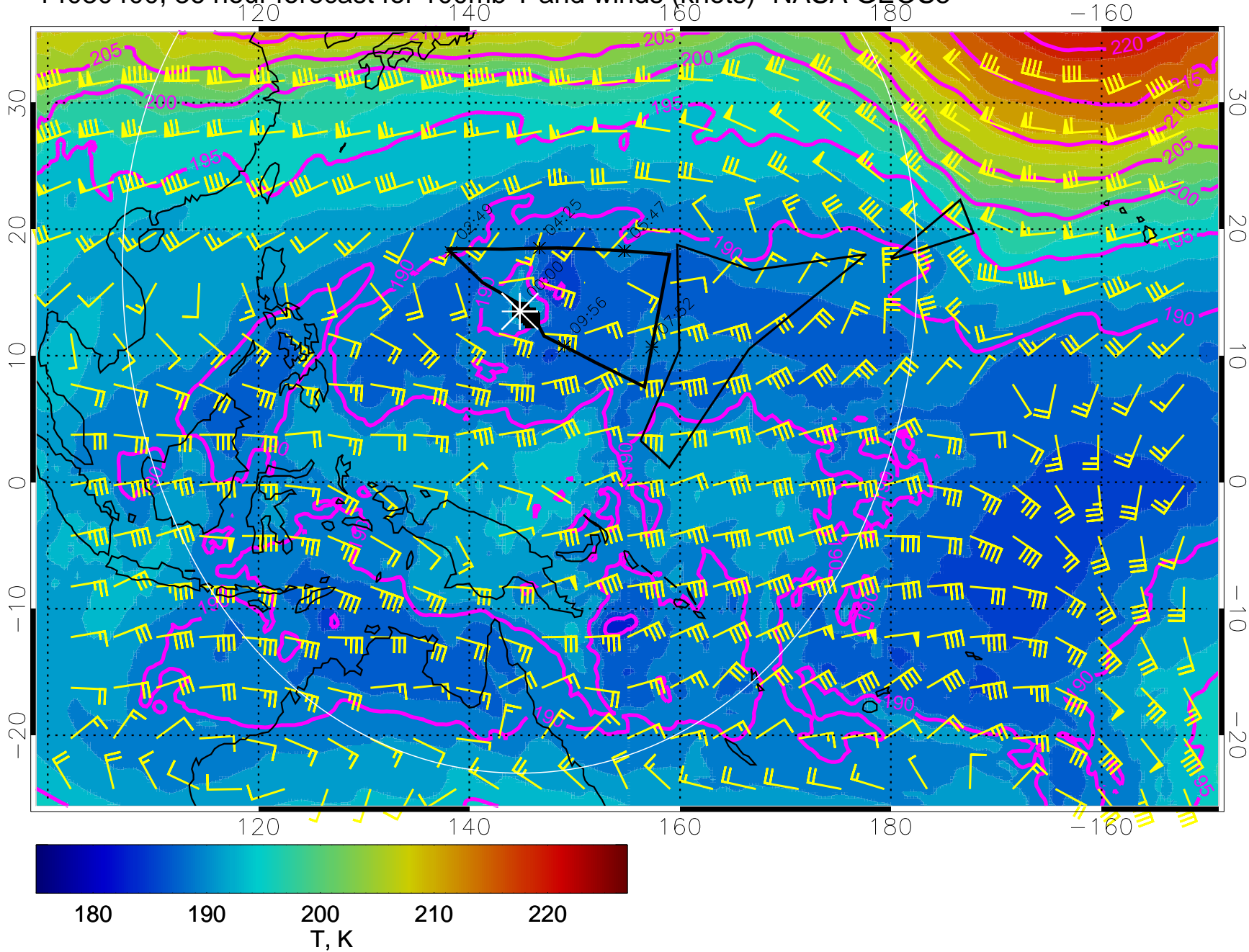
14030312, 24 hour forecast for 100mb T and winds (knots)- NASA GEOS5



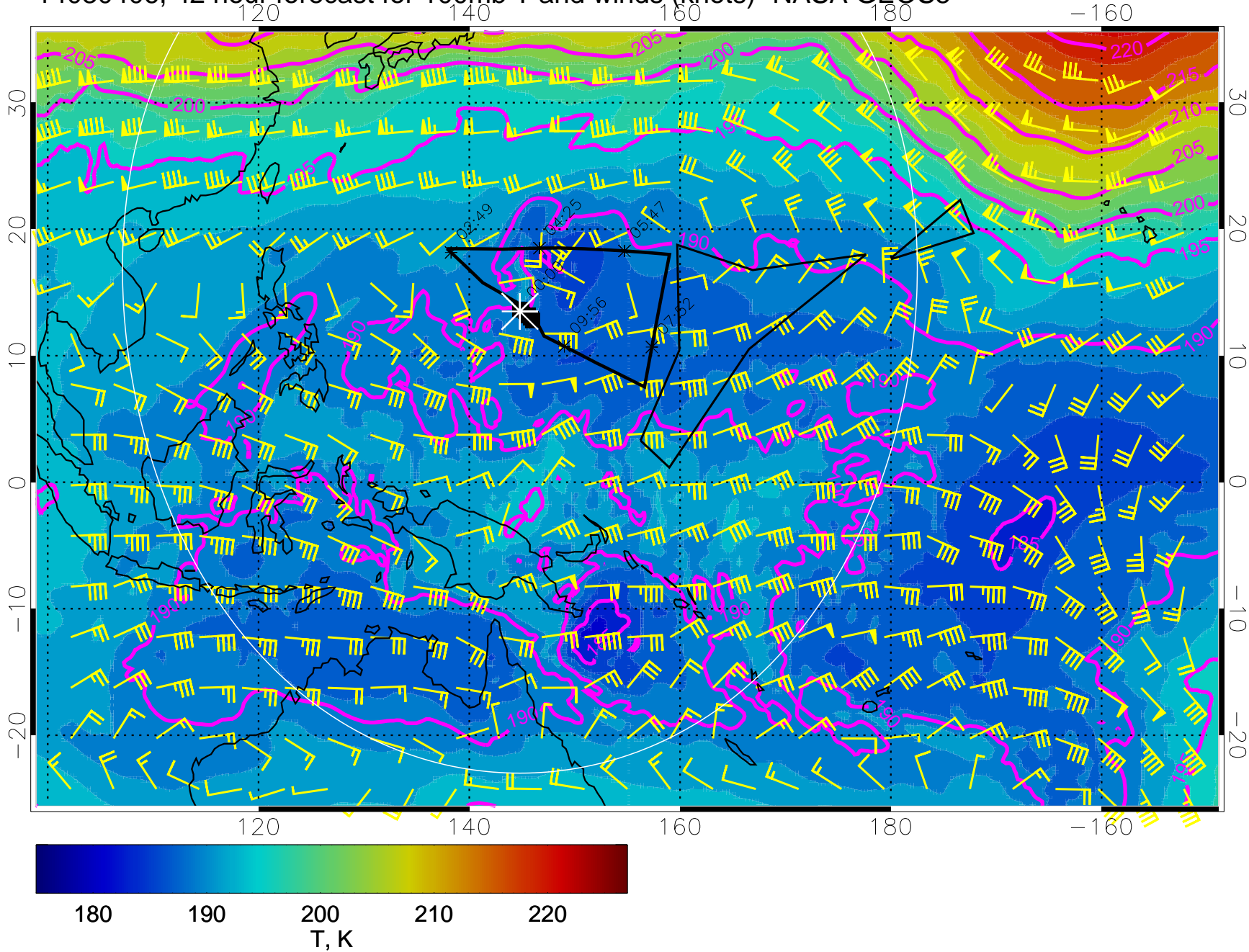
14030318, 30 hour forecast for 100mb T and winds (knots)- NASA GEOS5



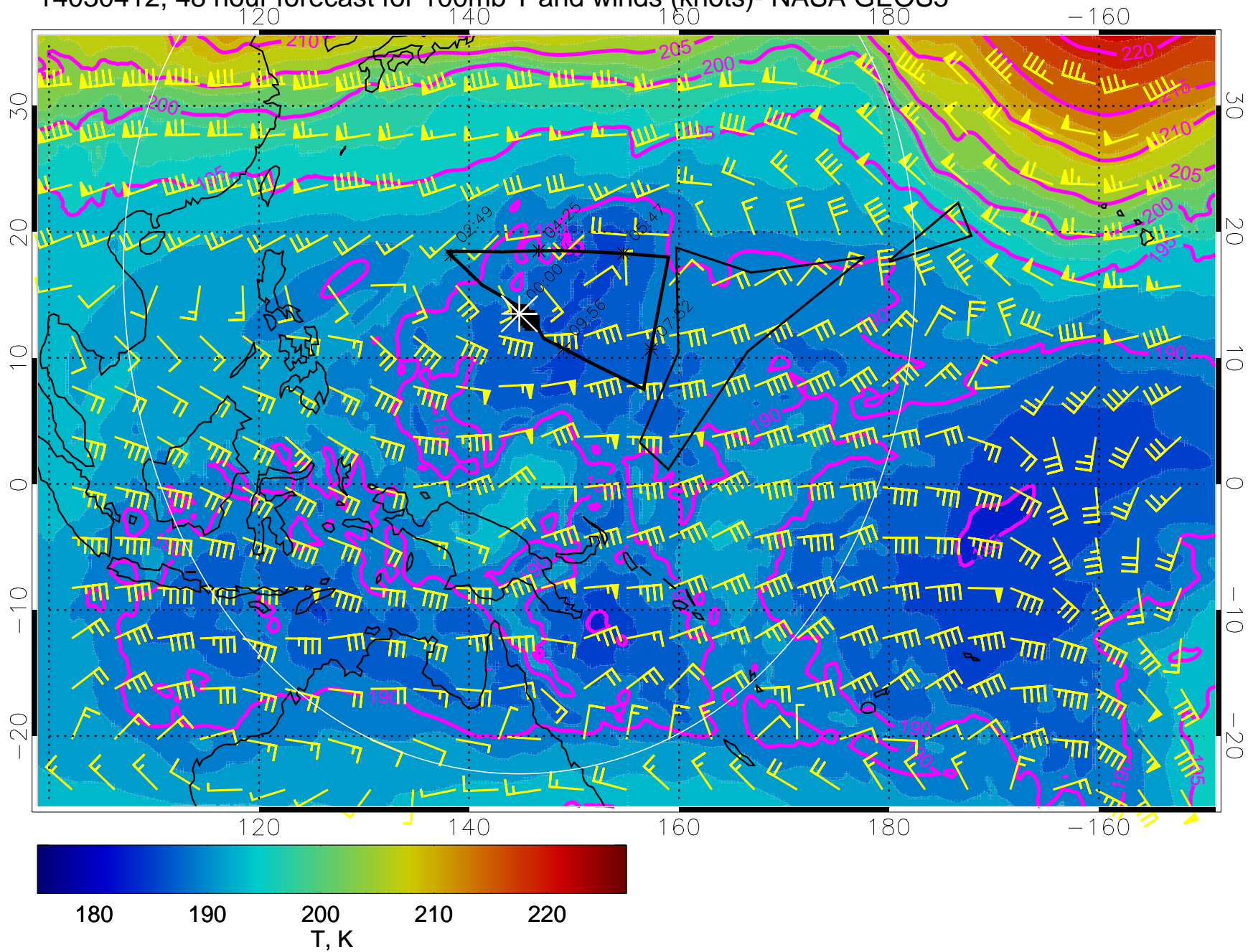
14030400, 36 hour forecast for 100mb T and winds (knots)- NASA GEOS5



14030406, 42 hour forecast for 100mb T and winds (knots)- NASA GEOS5

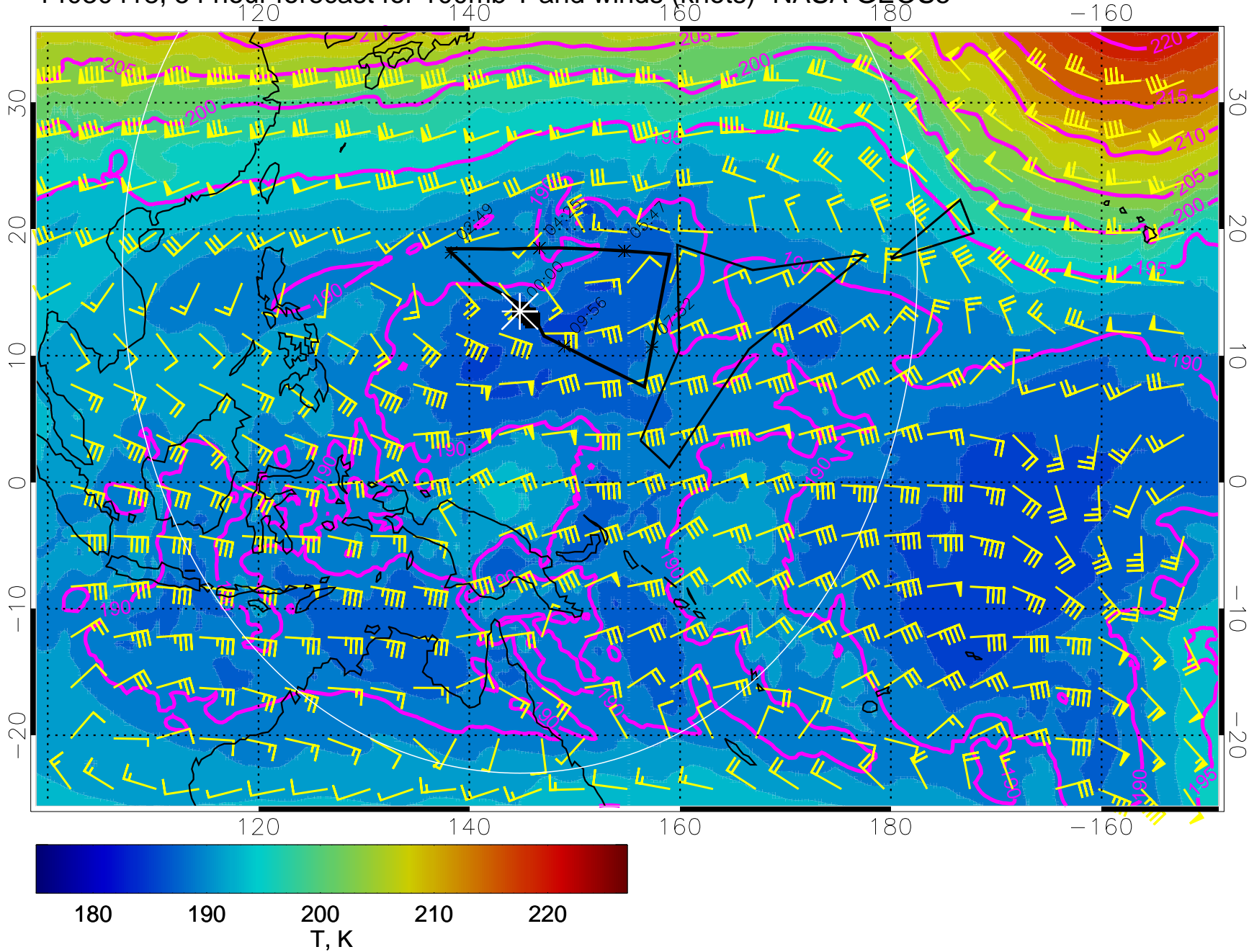


14030412, 48 hour forecast for 100mb T and winds (knots)- NASA GEOS5

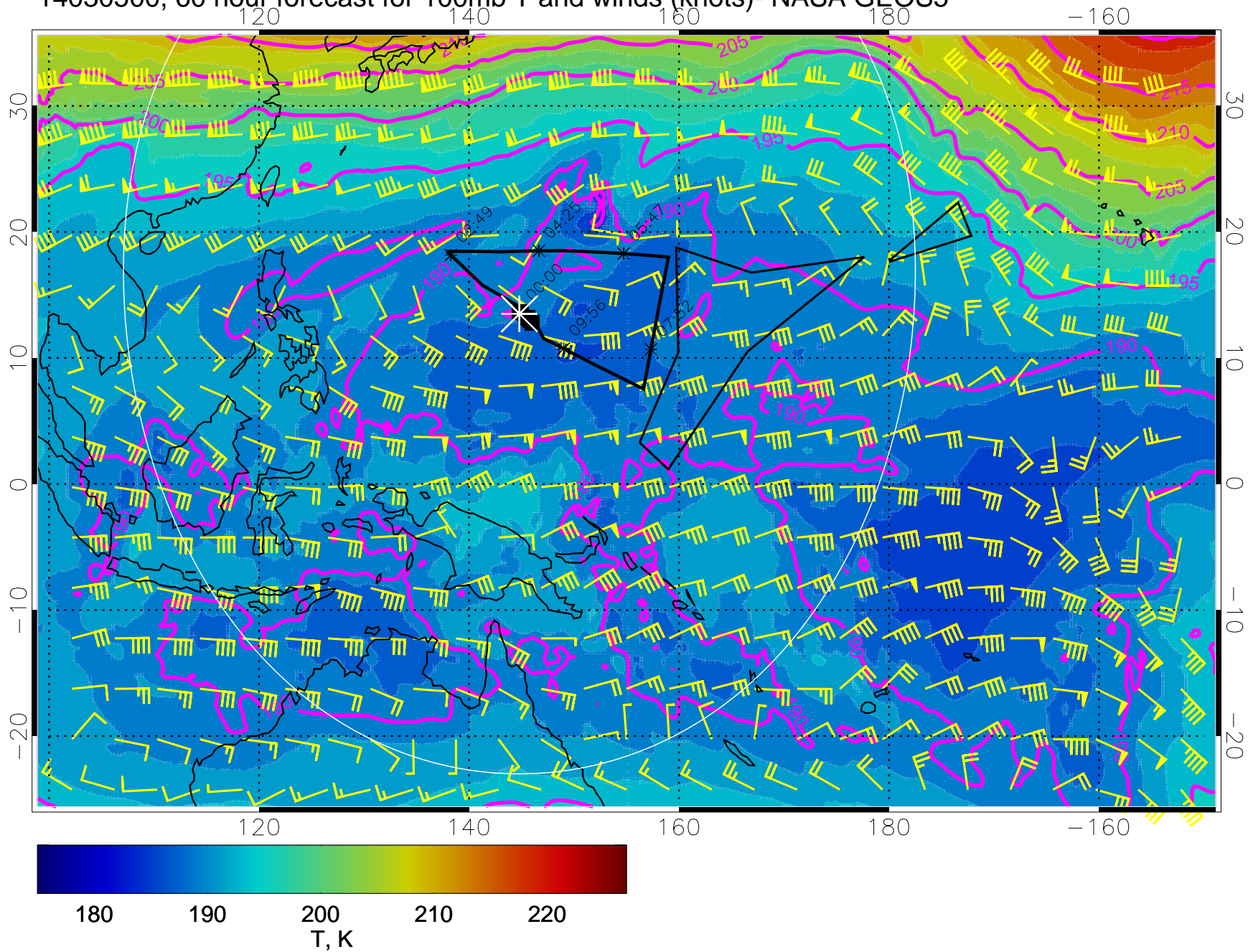




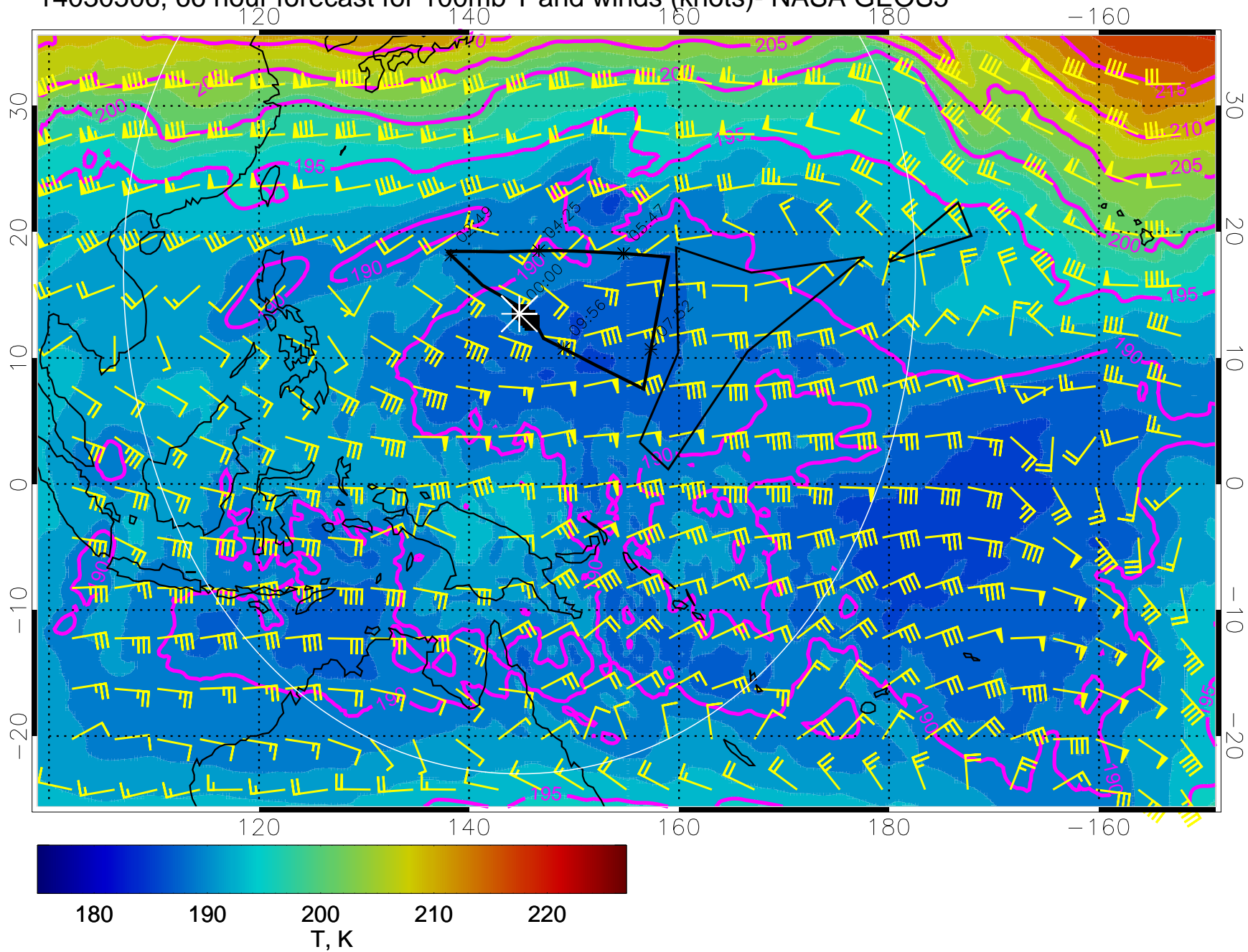
14030418, 54 hour forecast for 100mb T and winds (knots)- NASA GEOS5



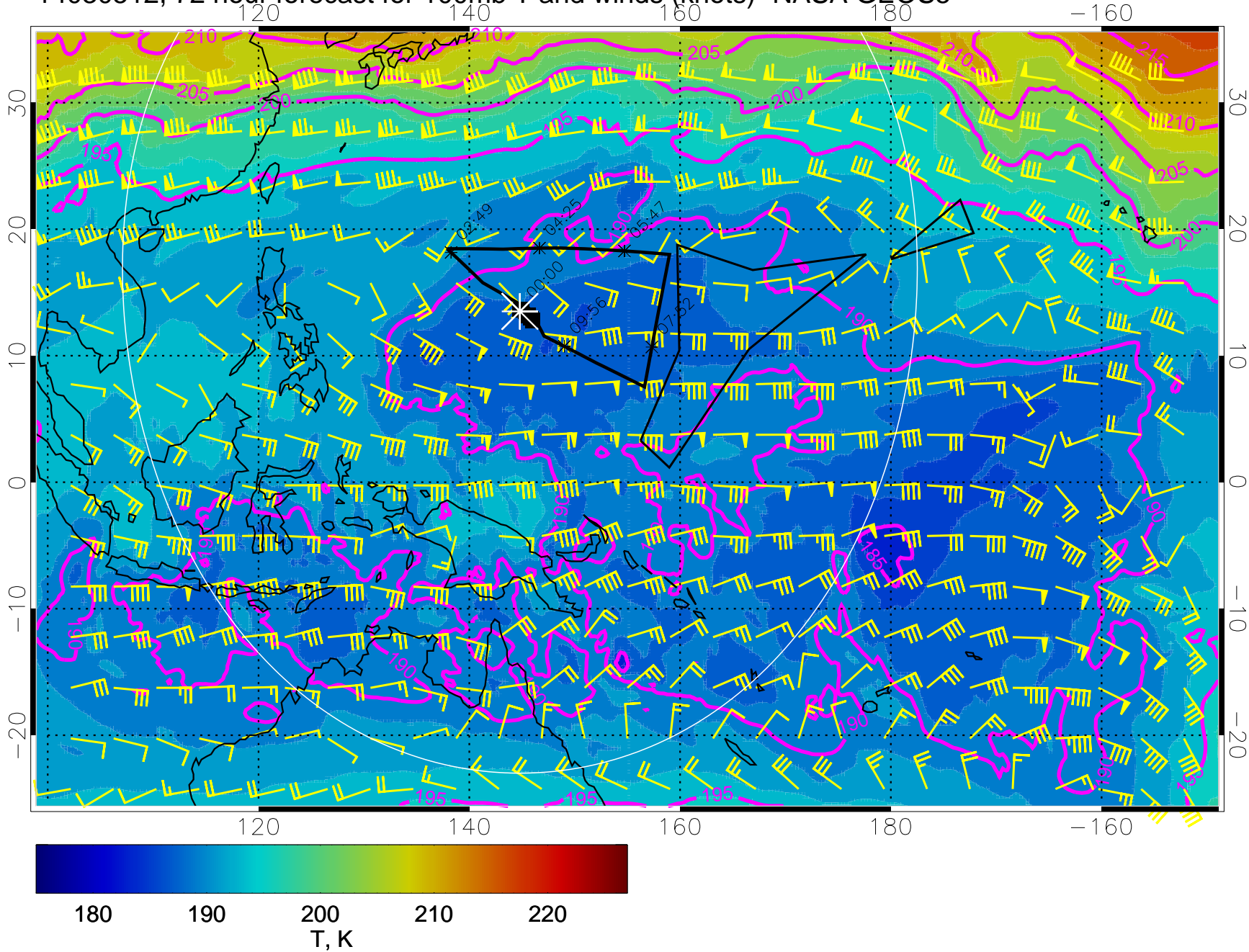
14030500, 60 hour forecast for 100mb T and winds (knots)- NASA GEOS5



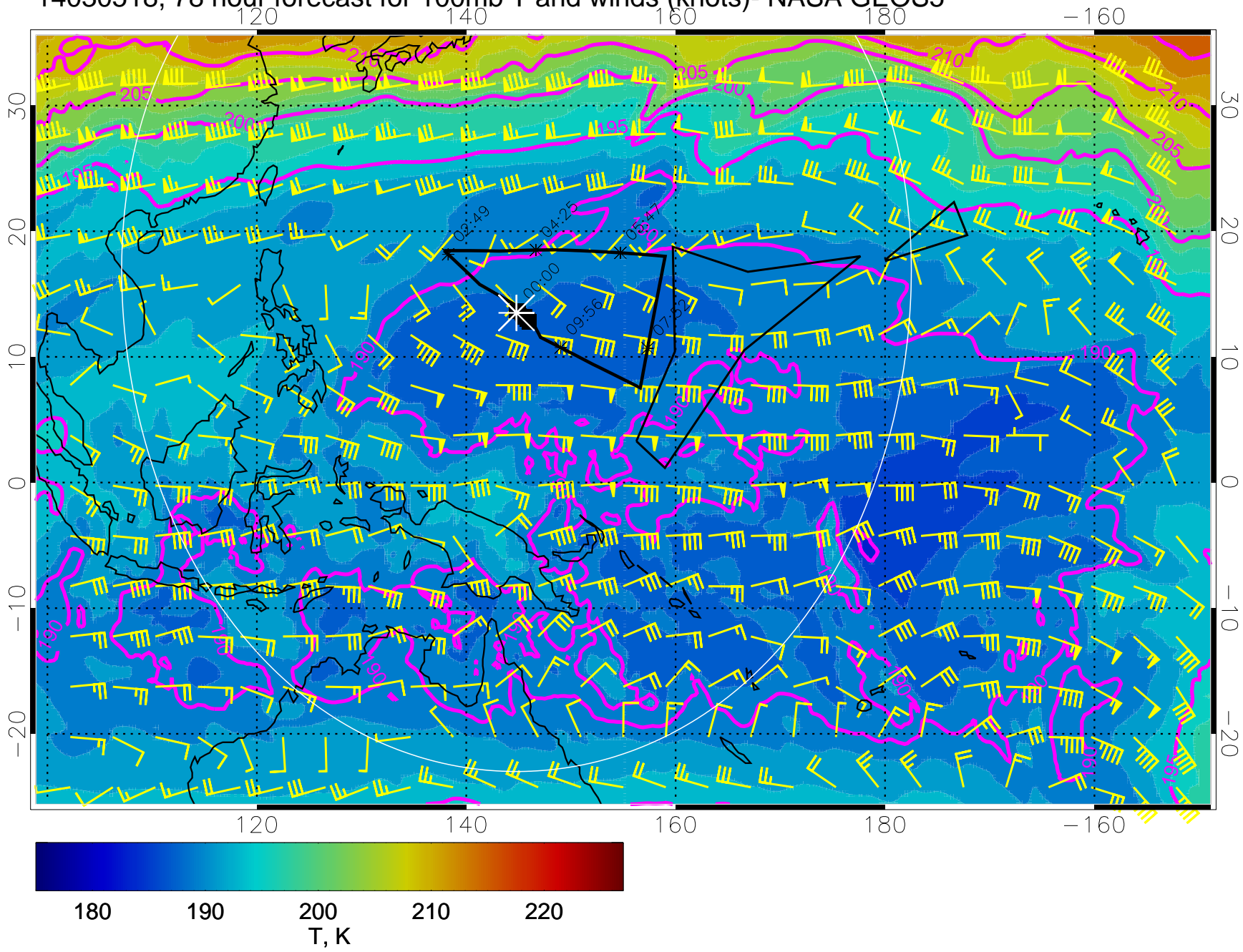
14030506, 66 hour forecast for 100mb T and winds (knots)- NASA GEOS5



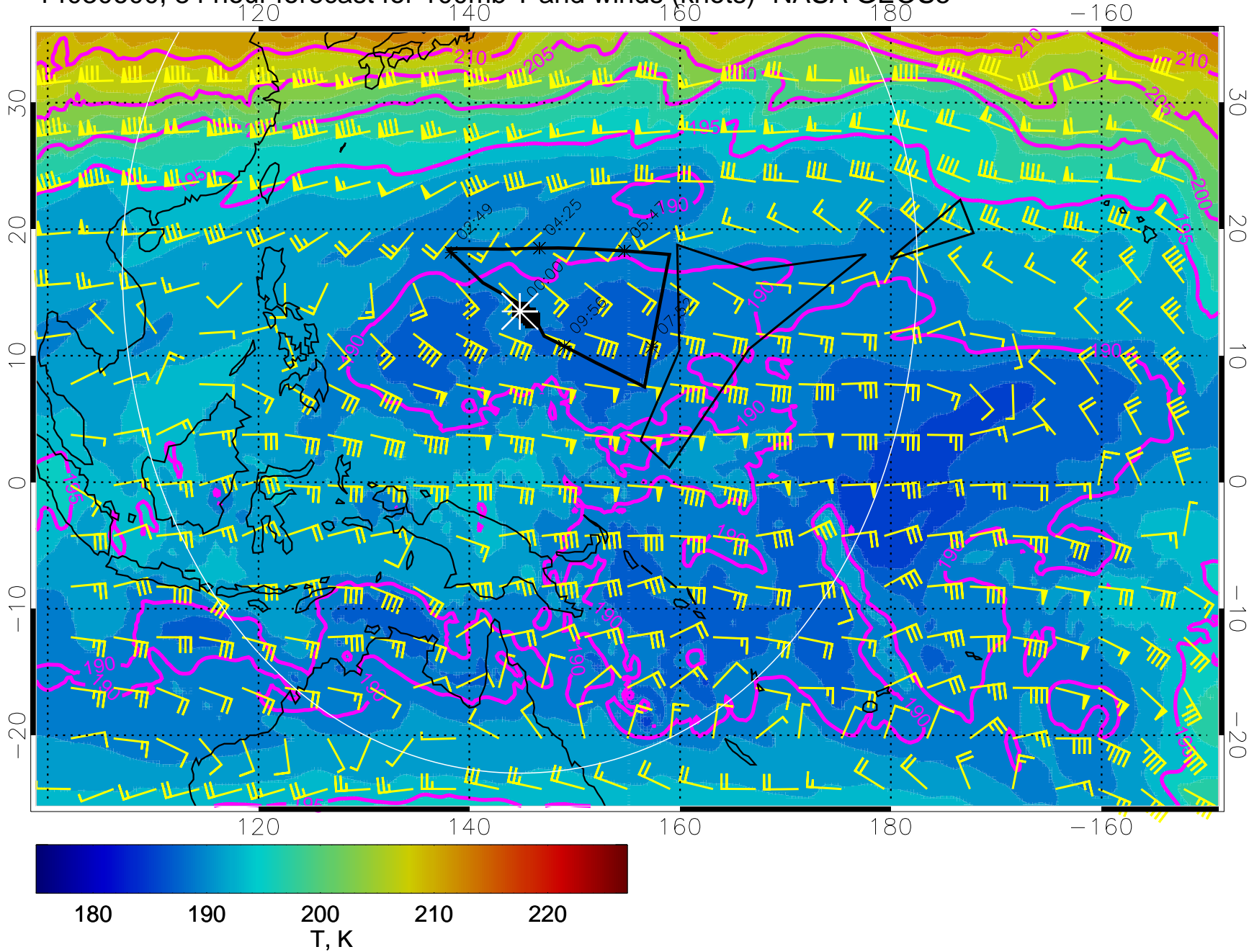
14030512, 72 hour forecast for 100mb T and winds (knots)- NASA GEOS5



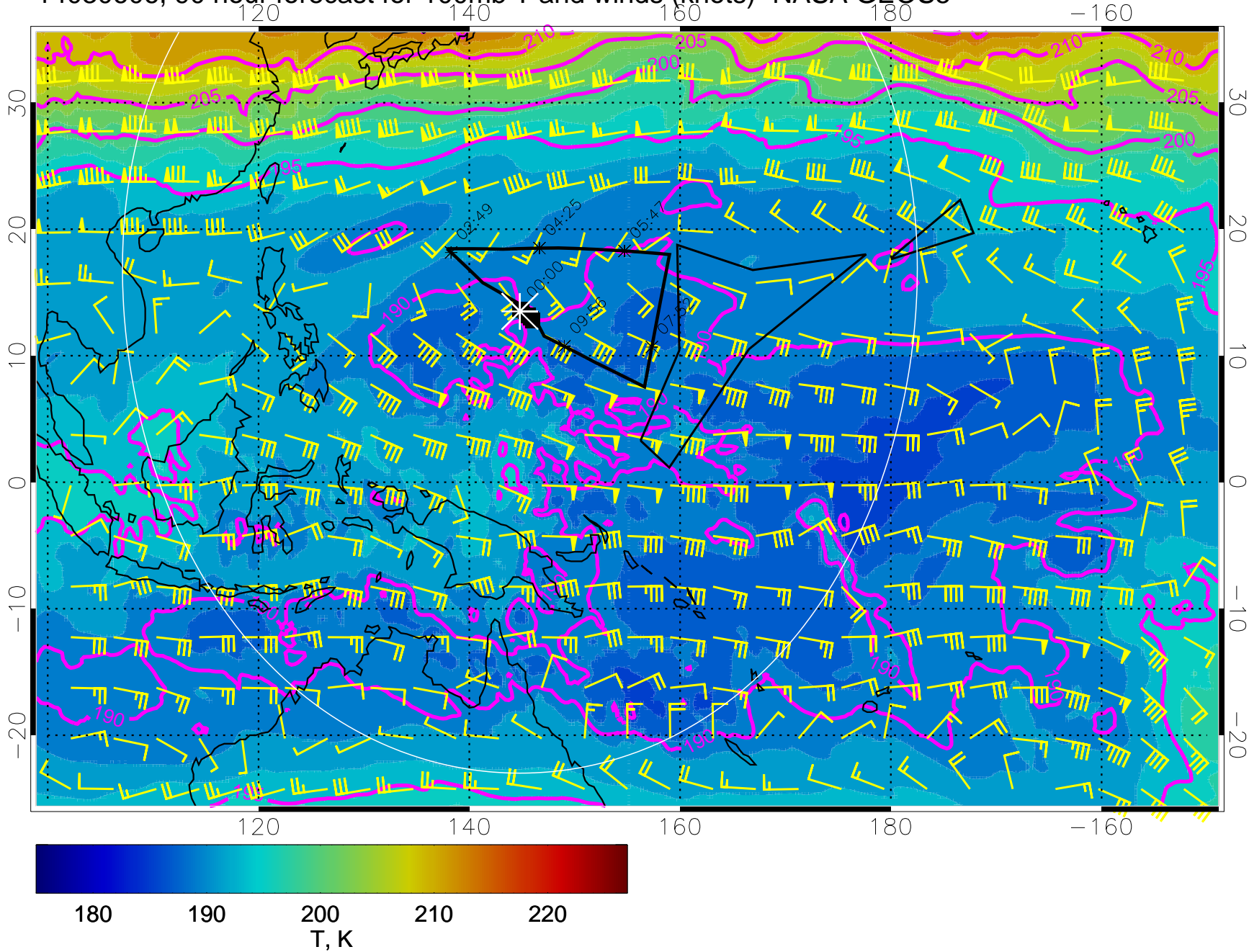
14030518, 78 hour forecast for 100mb T and winds (knots)- NASA GEOS5



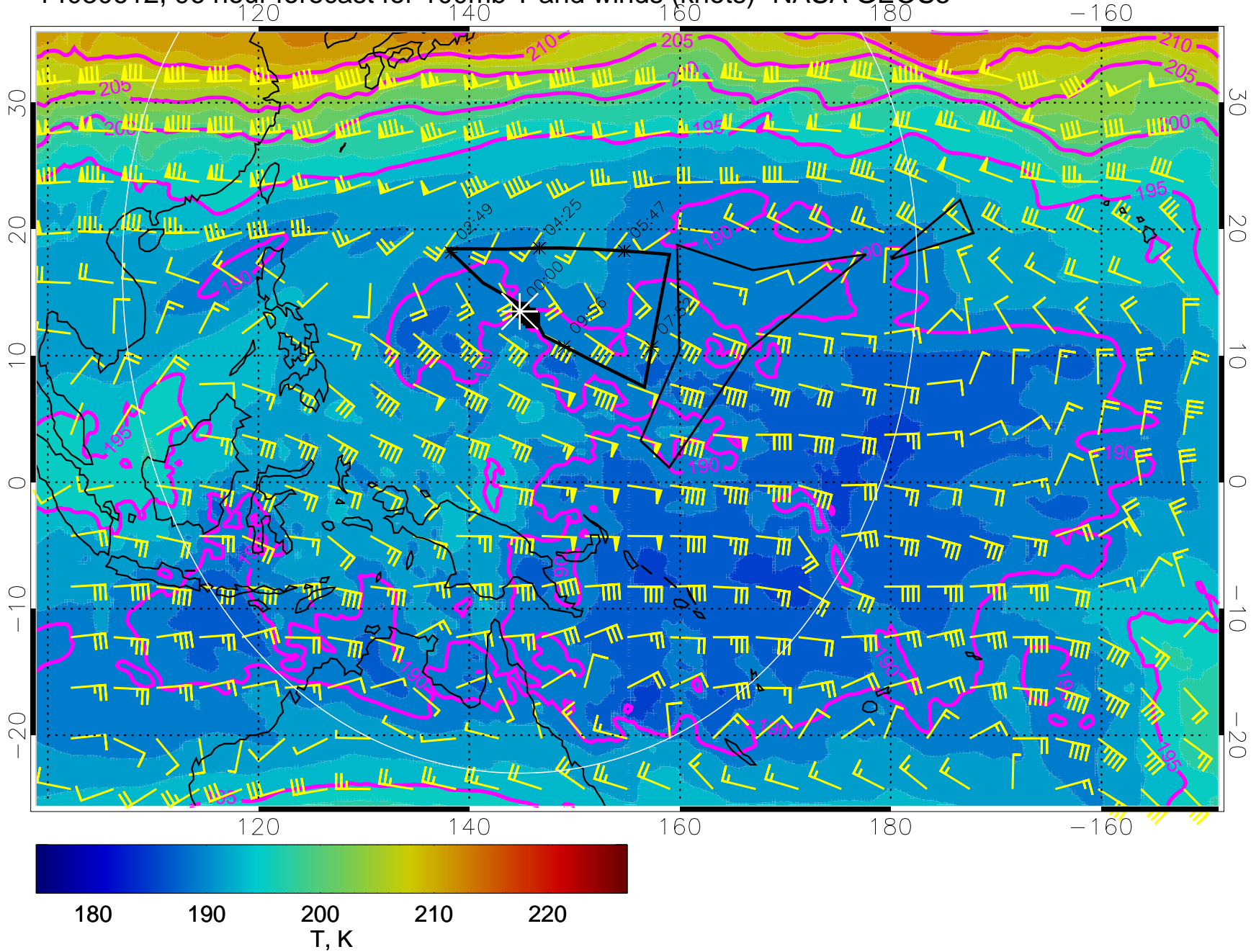
14030600, 84 hour forecast for 100mb T and winds (knots)- NASA GEOS5



14030606, 90 hour forecast for 100mb T and winds (knots)- NASA GEOS5

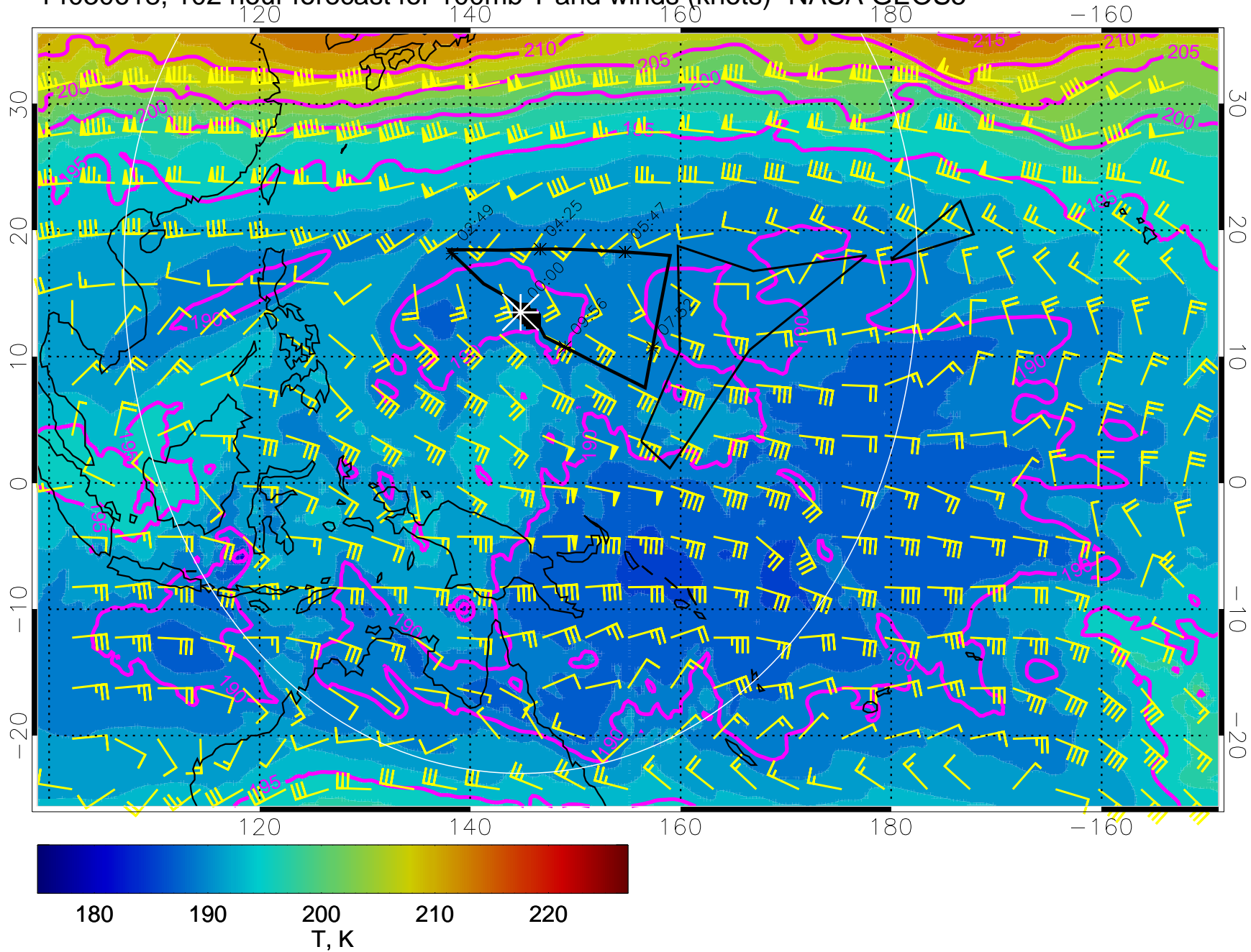


14030612, 96 hour forecast for 100mb T and winds (knots)- NASA GEOS5

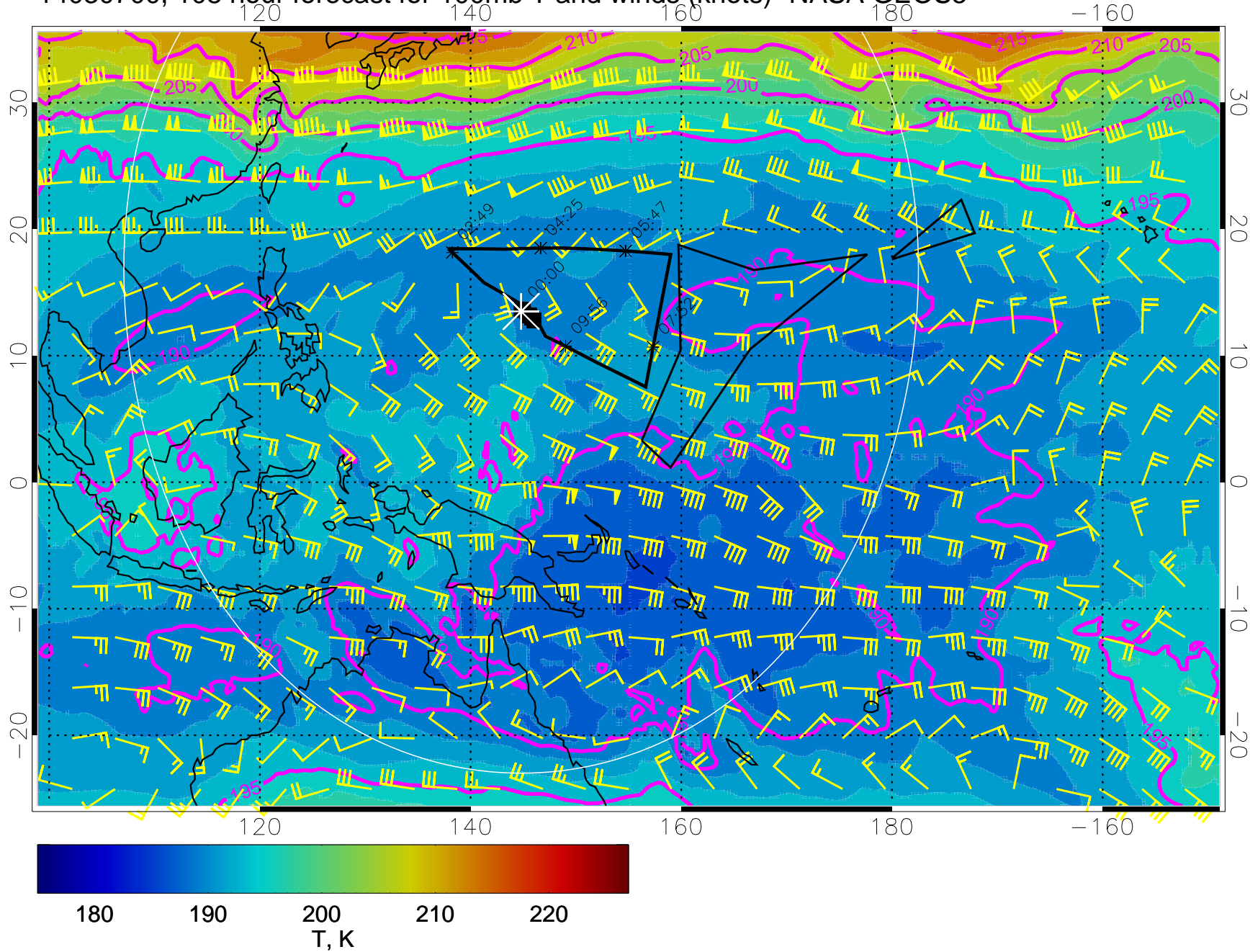




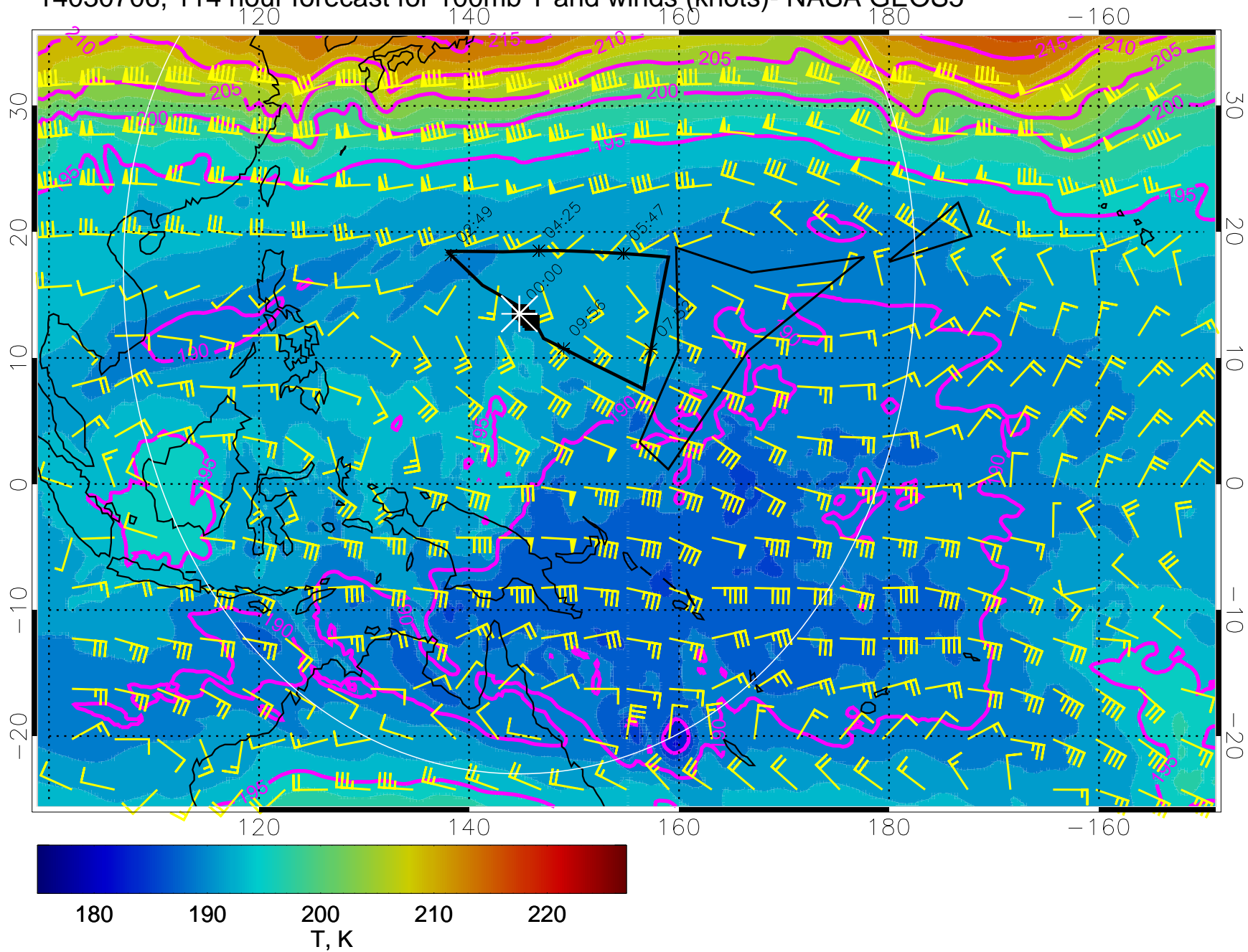
14030618, 102 hour forecast for 100mb T and winds (knots)- NASA GEOS5



14030700, 108 hour forecast for 100mb T and winds (knots)- NASA GEOS5



14030706, 114 hour forecast for 100mb T and winds (knots)- NASA GEOS5



14030712, 120 hour forecast for 100mb T and winds (knots)- NASA GEOS5

