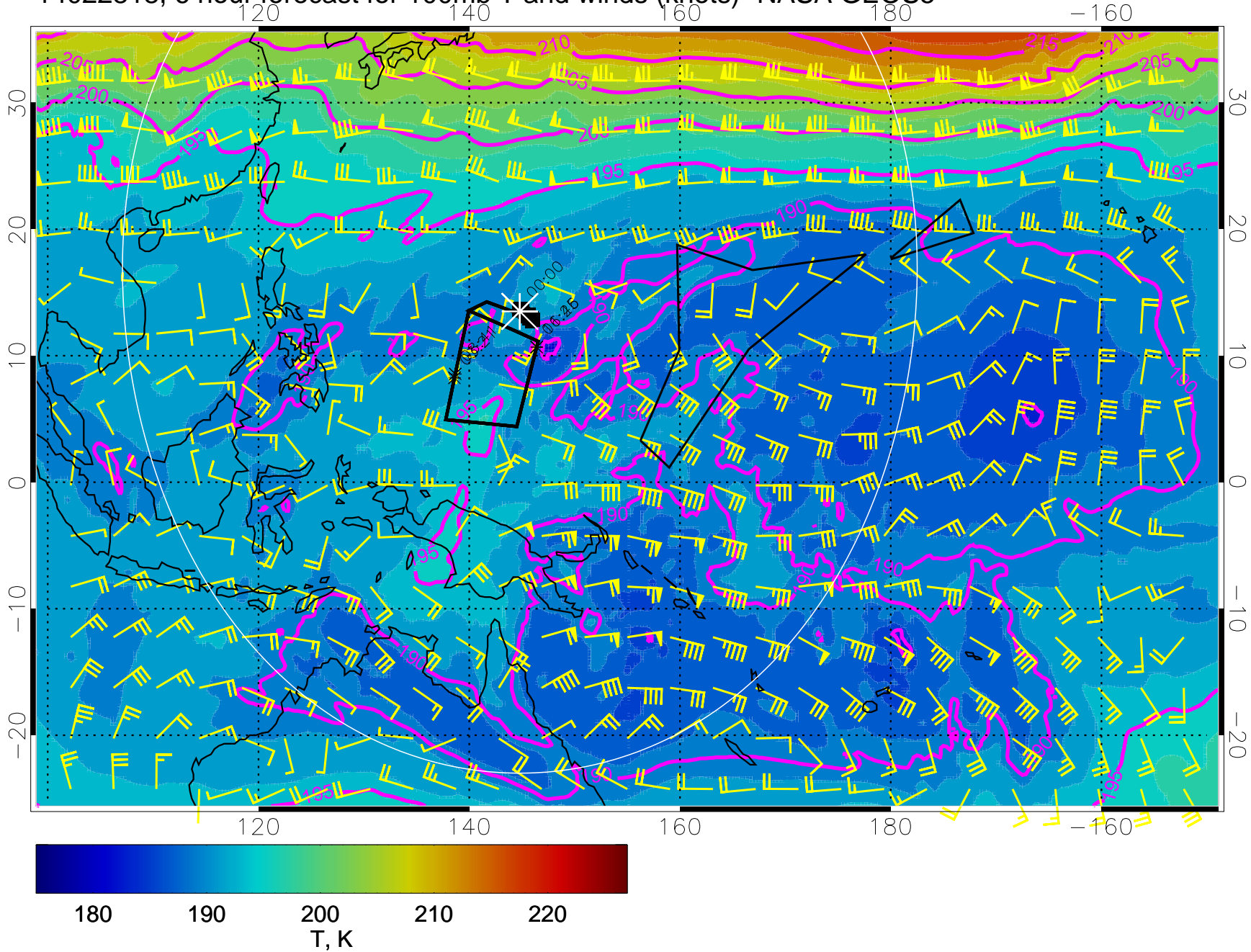
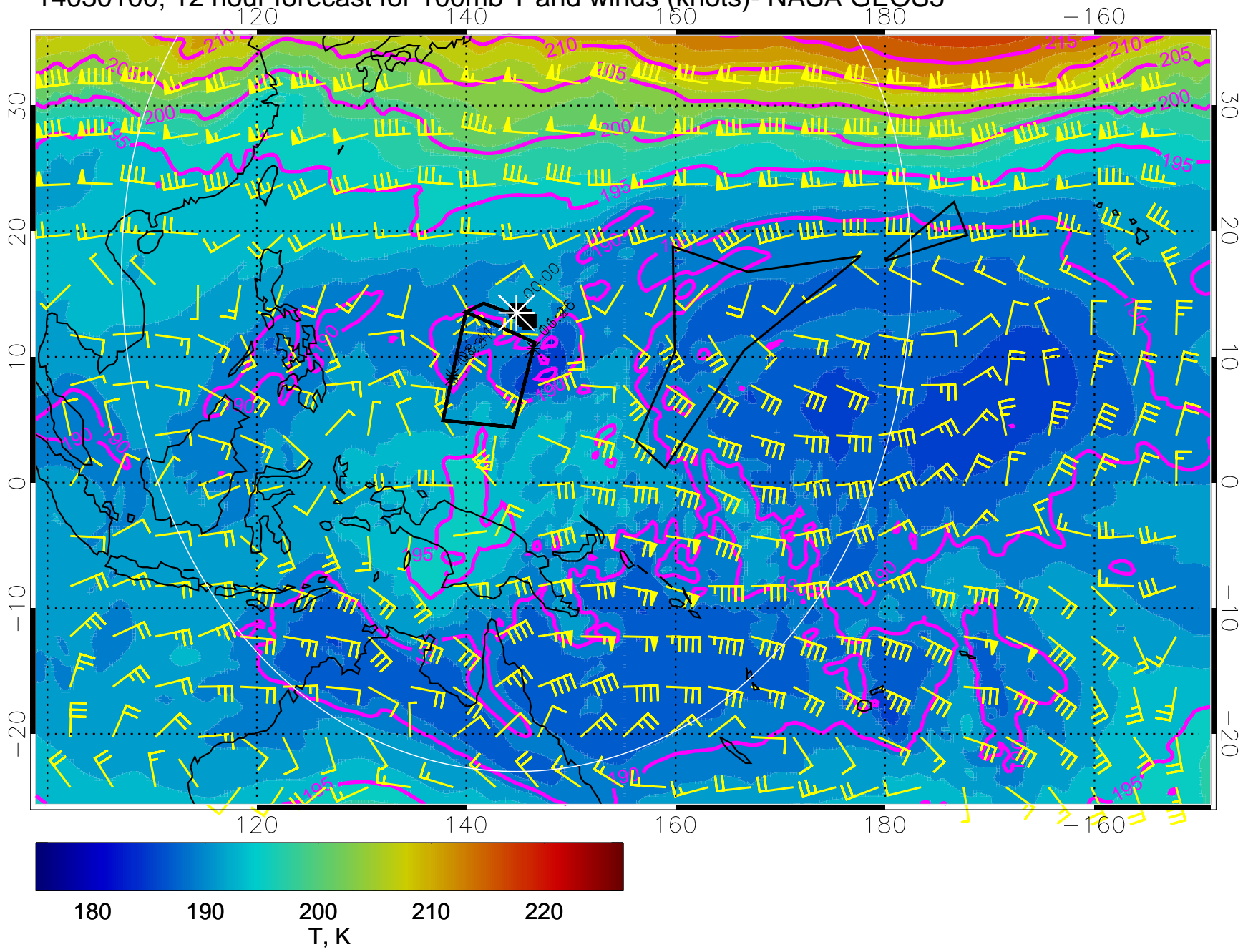


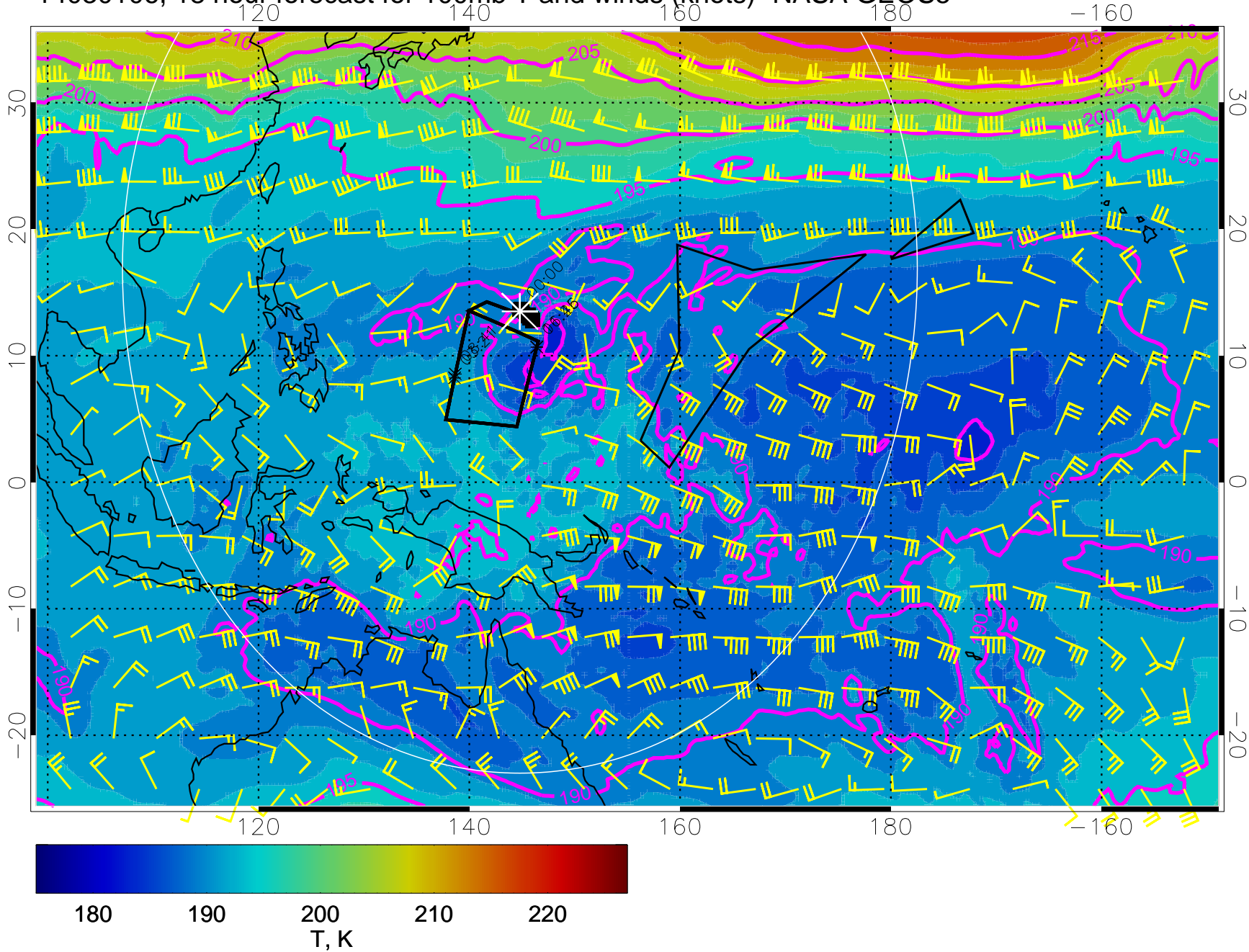
14022818, 6 hour forecast for 100mb T and winds (knots)- NASA GEOS5



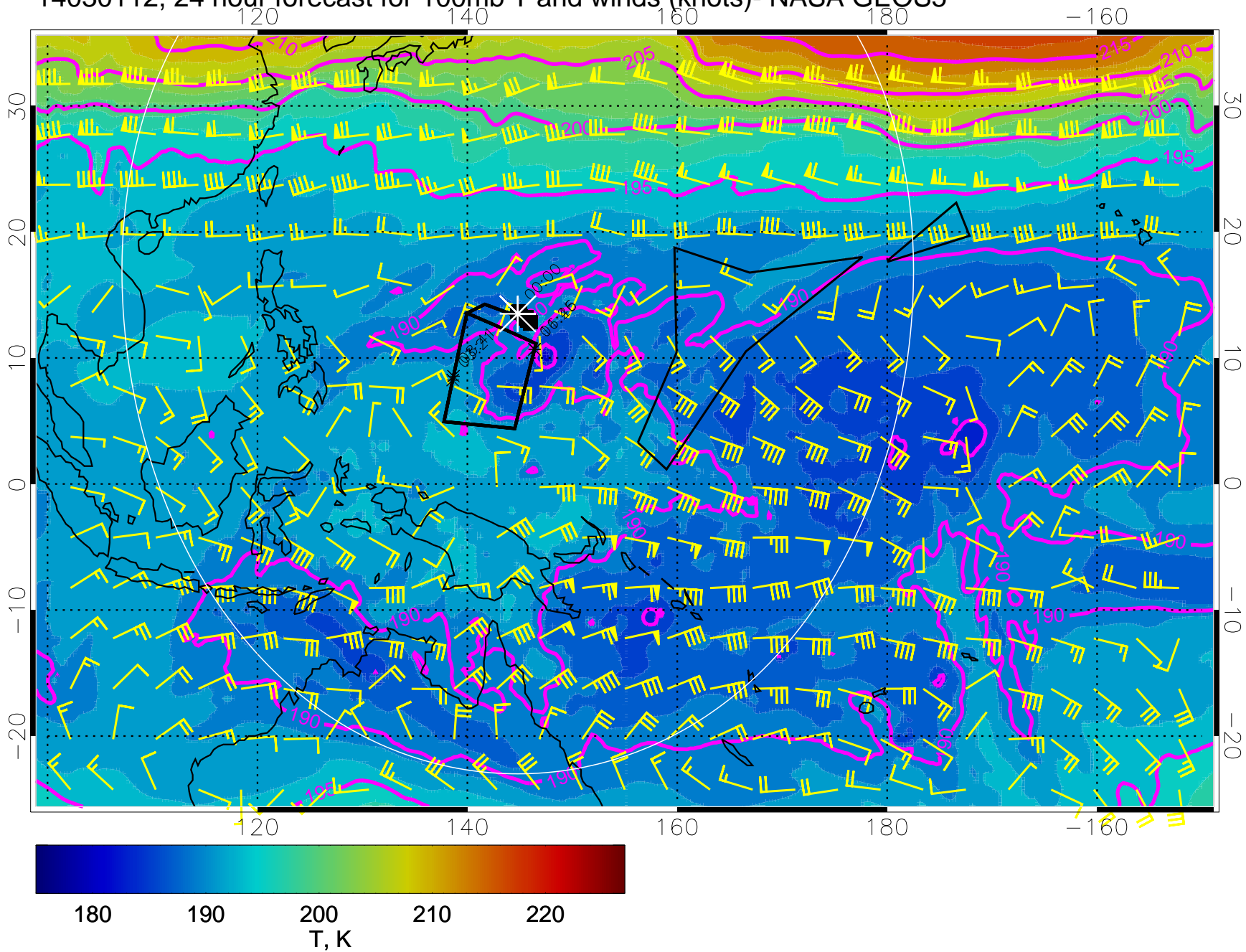
14030100, 12 hour forecast for 100mb T and winds (knots)- NASA GEOS5



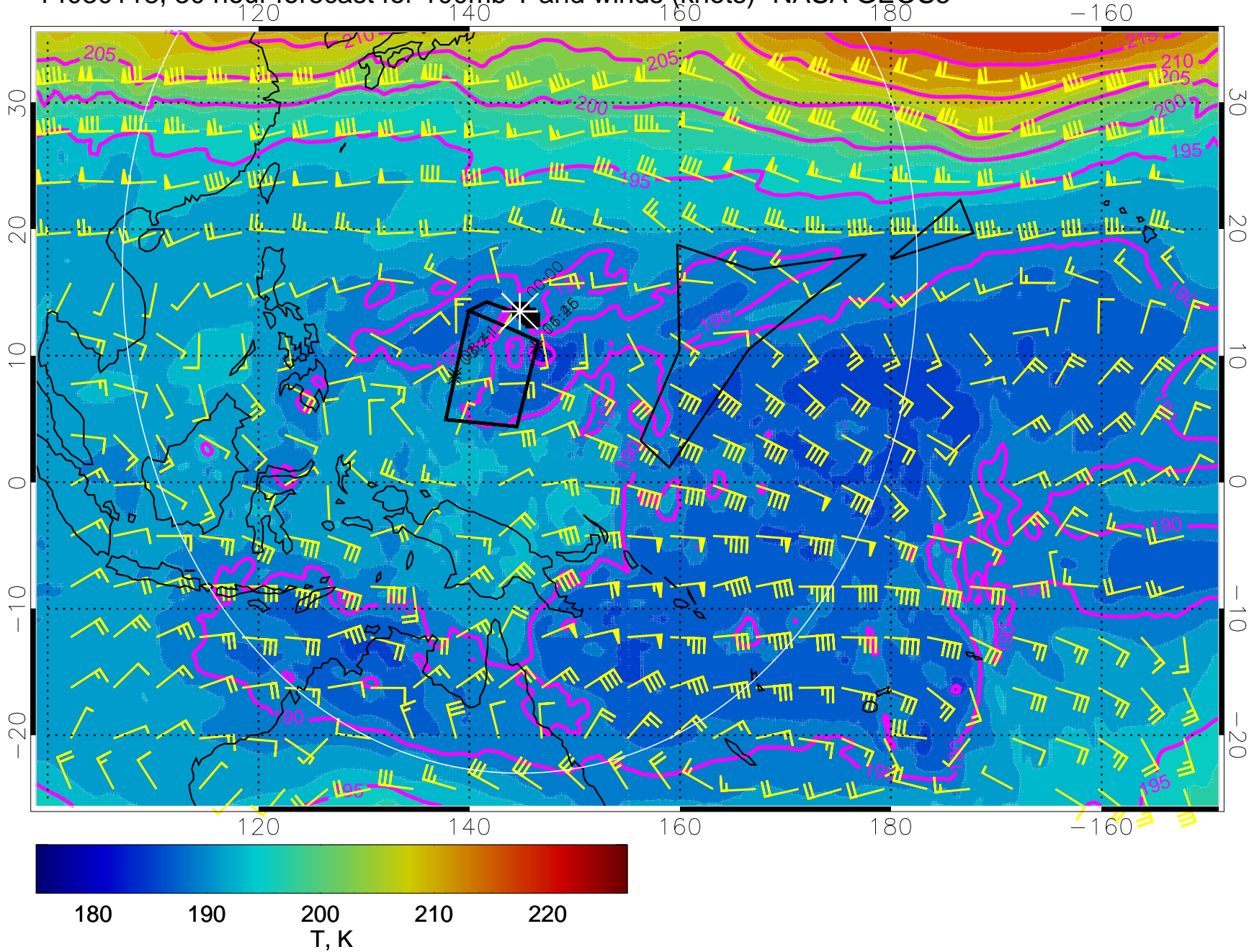
14030106, 18 hour forecast for 100mb T and winds (knots)- NASA GEOS5



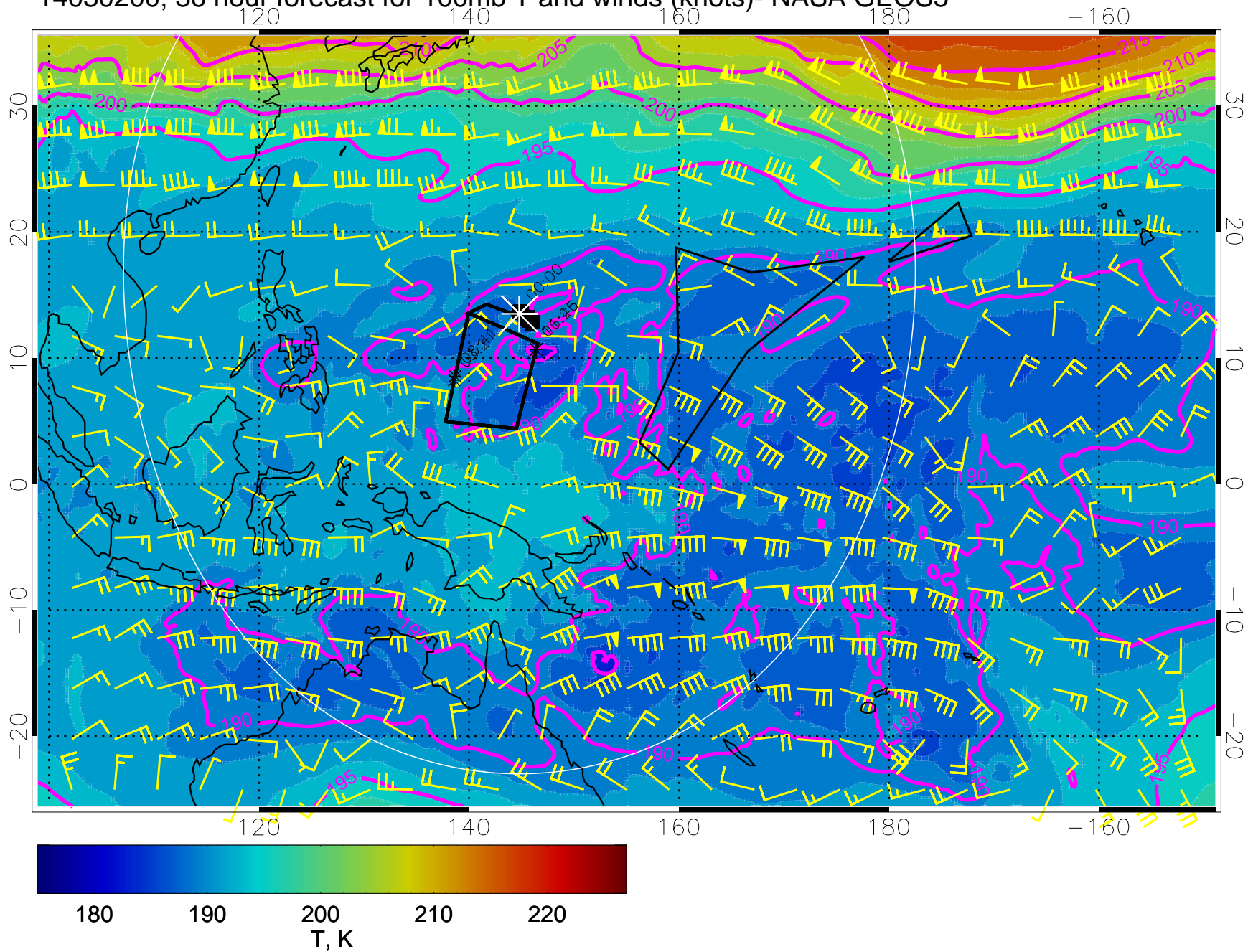
14030112, 24 hour forecast for 100mb T and winds (knots)- NASA GEOS5



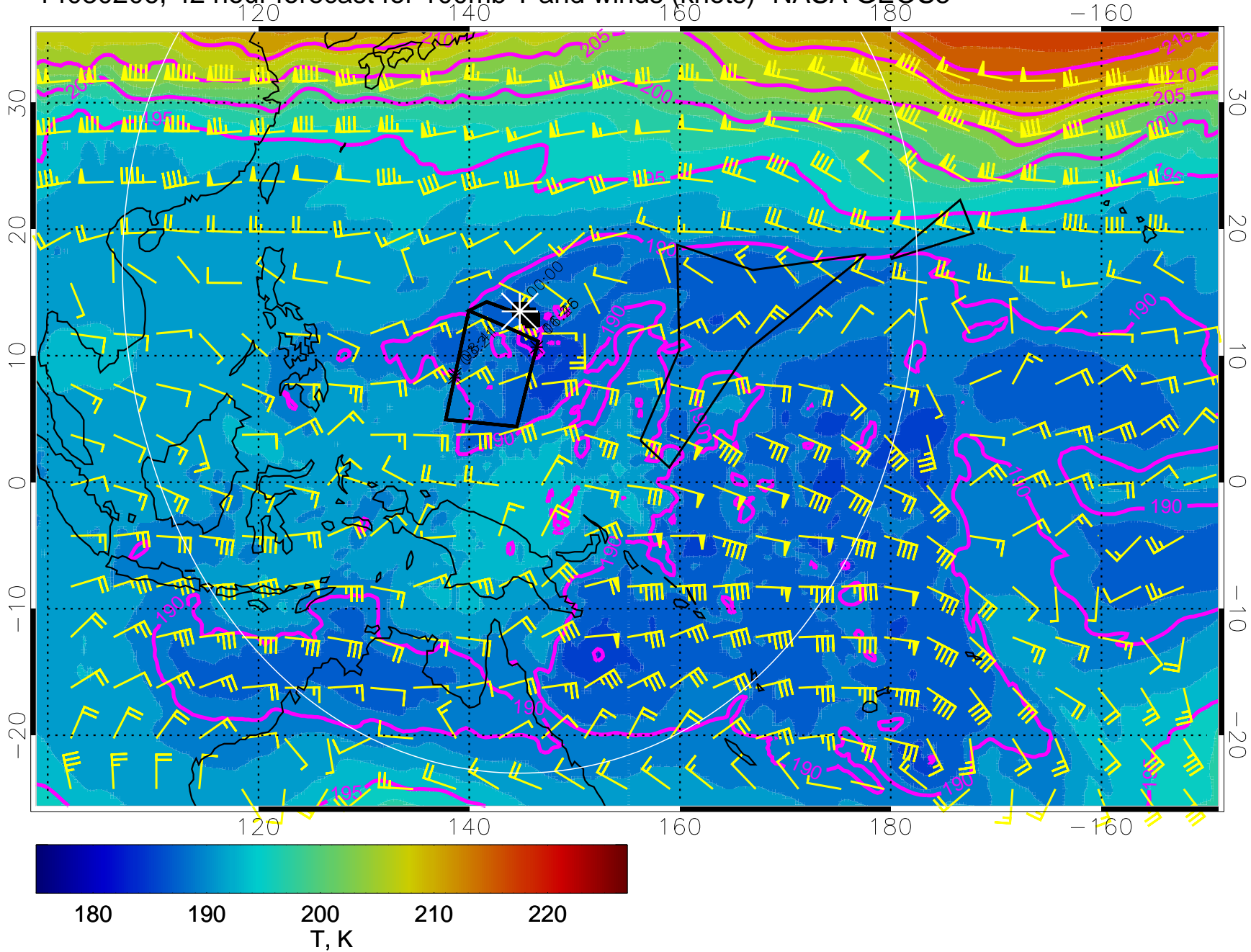
14030118, 30 hour forecast for 100mb T and winds (knots)- NASA GEOS5



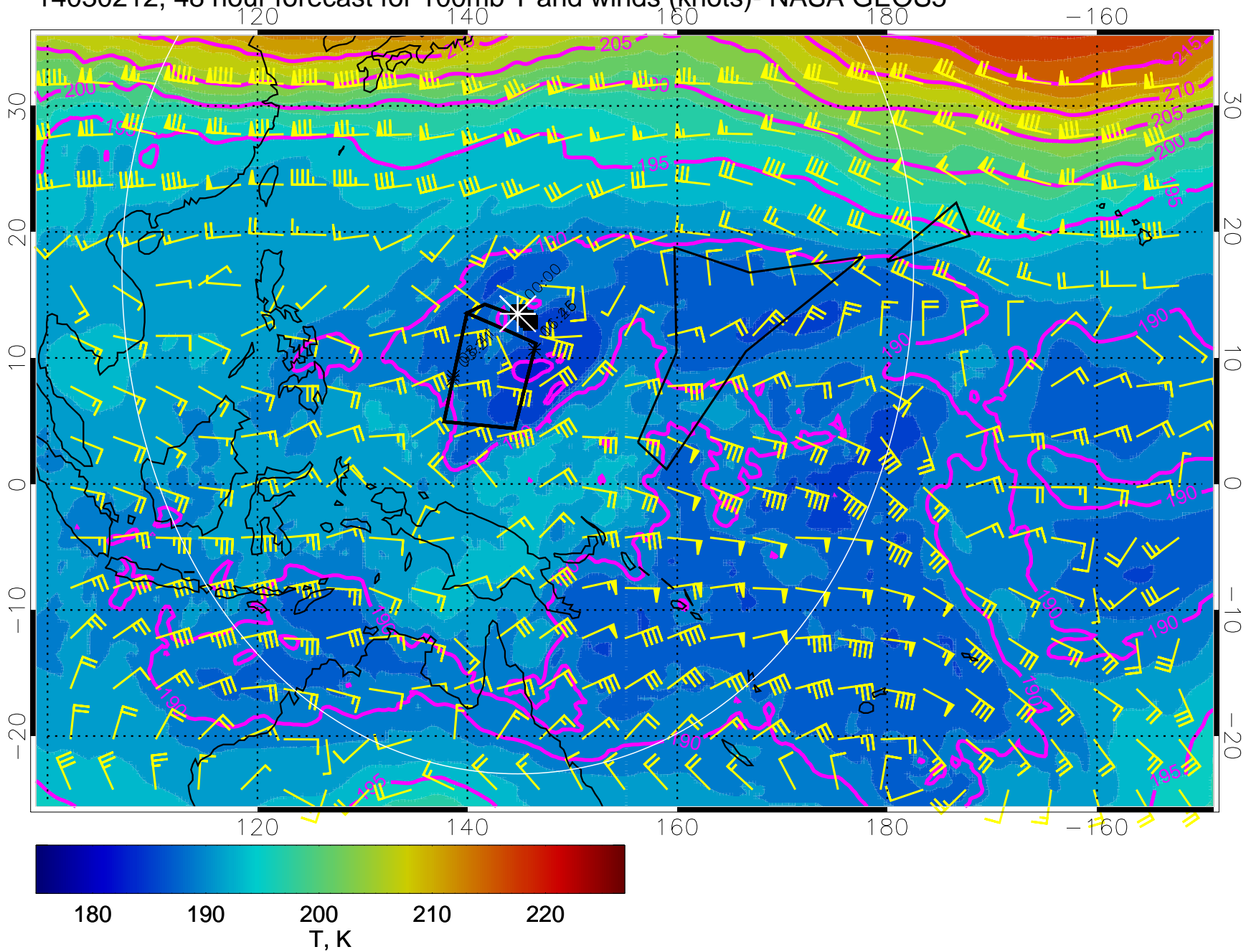
14030200, 36 hour forecast for 100mb T and winds (knots)- NASA GEOS5



14030206, 42 hour forecast for 100mb T and winds (knots)- NASA GEOS5

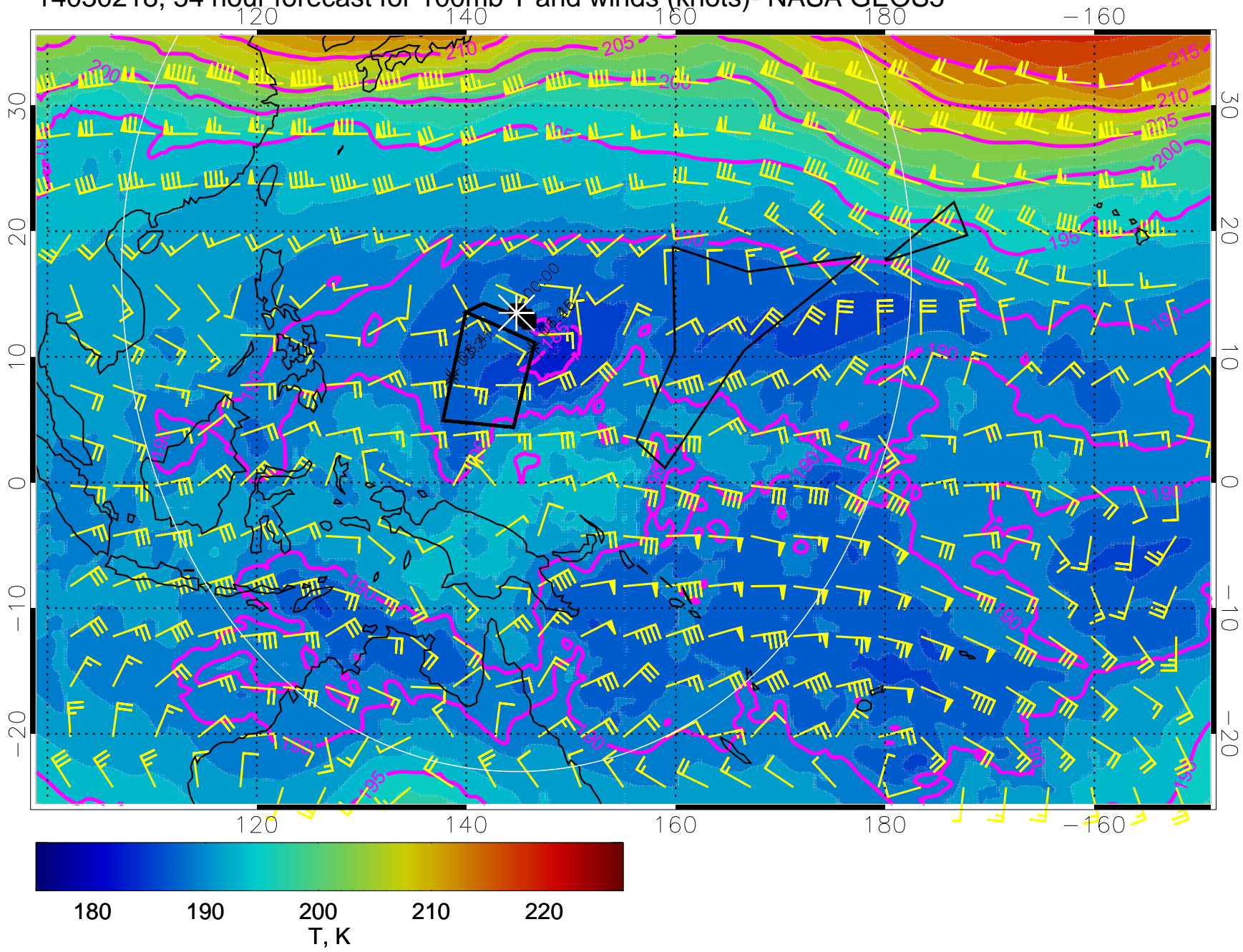


14030212, 48 hour forecast for 100mb T and winds (knots)- NASA GEOS5

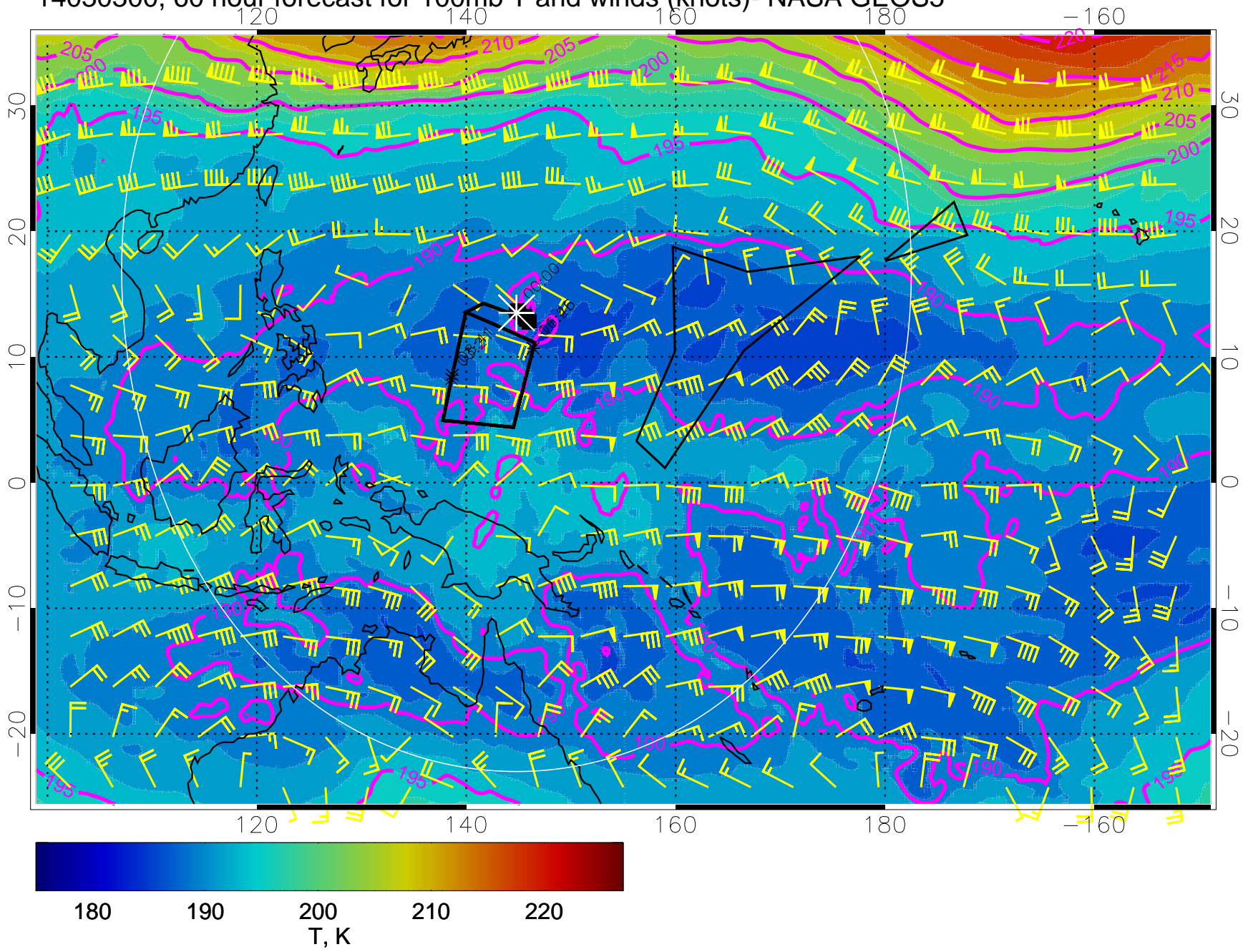




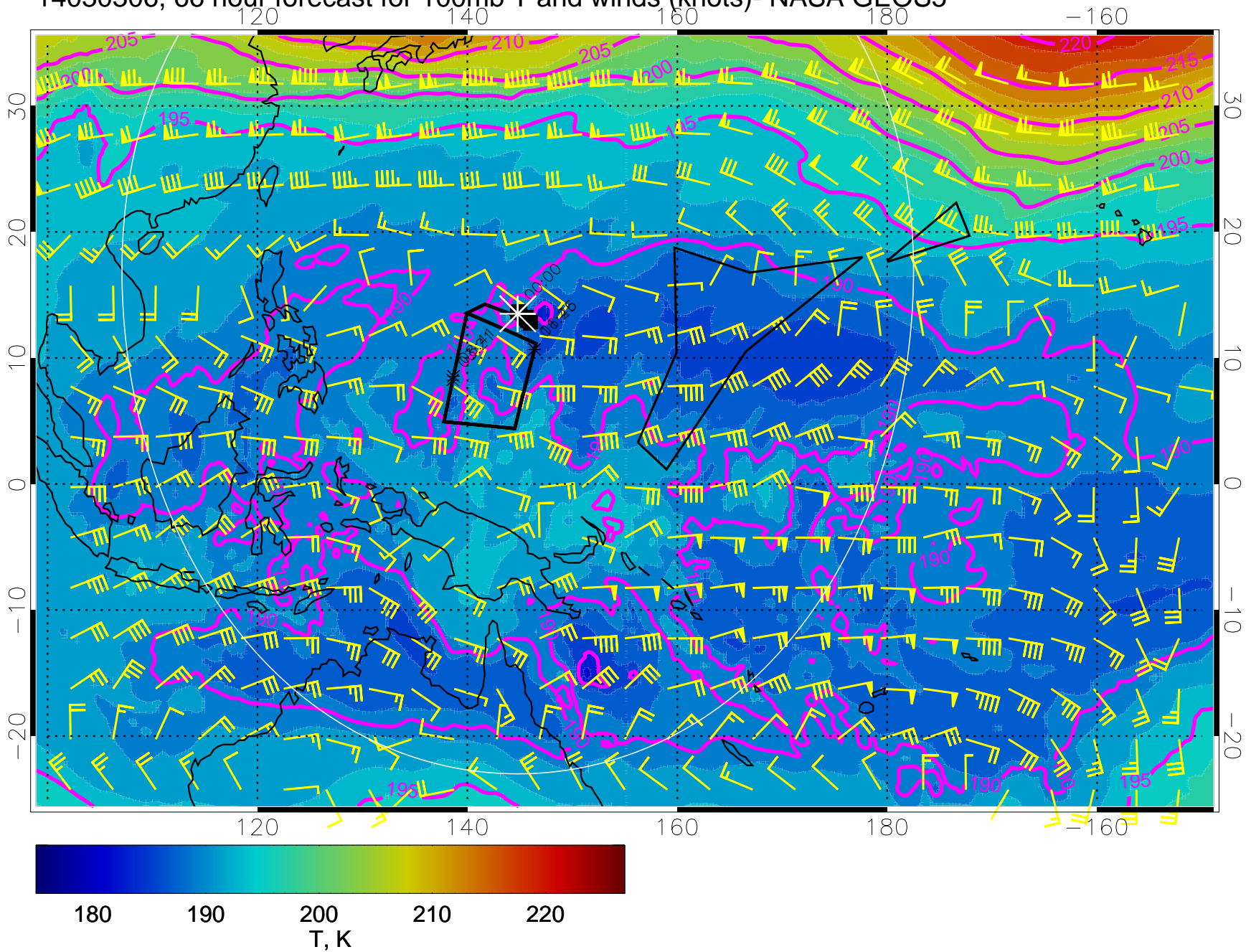
14030218, 54 hour forecast for 100mb T and winds (knots)- NASA GEOS5



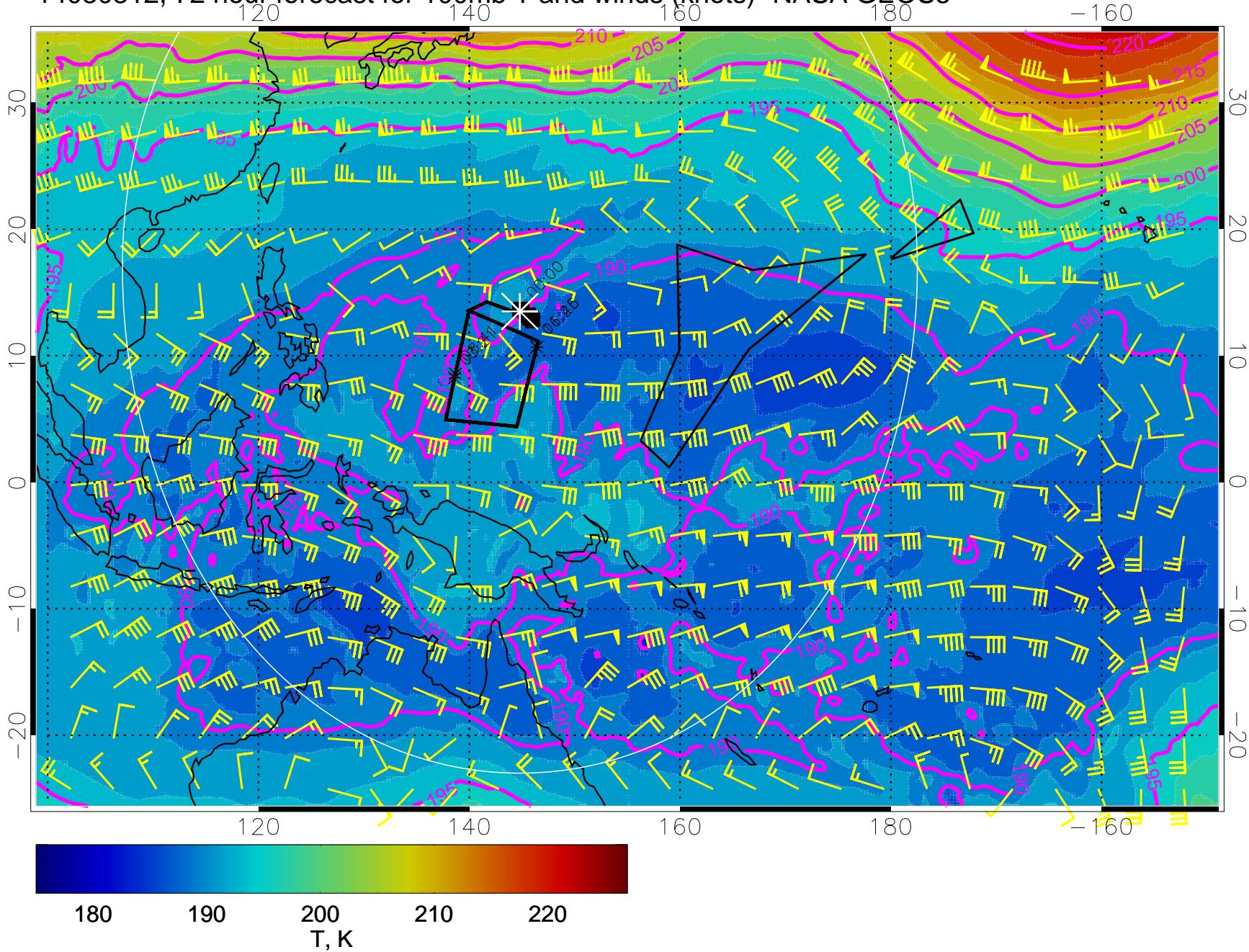
14030300, 60 hour forecast for 100mb T and winds (knots)- NASA GEOS5



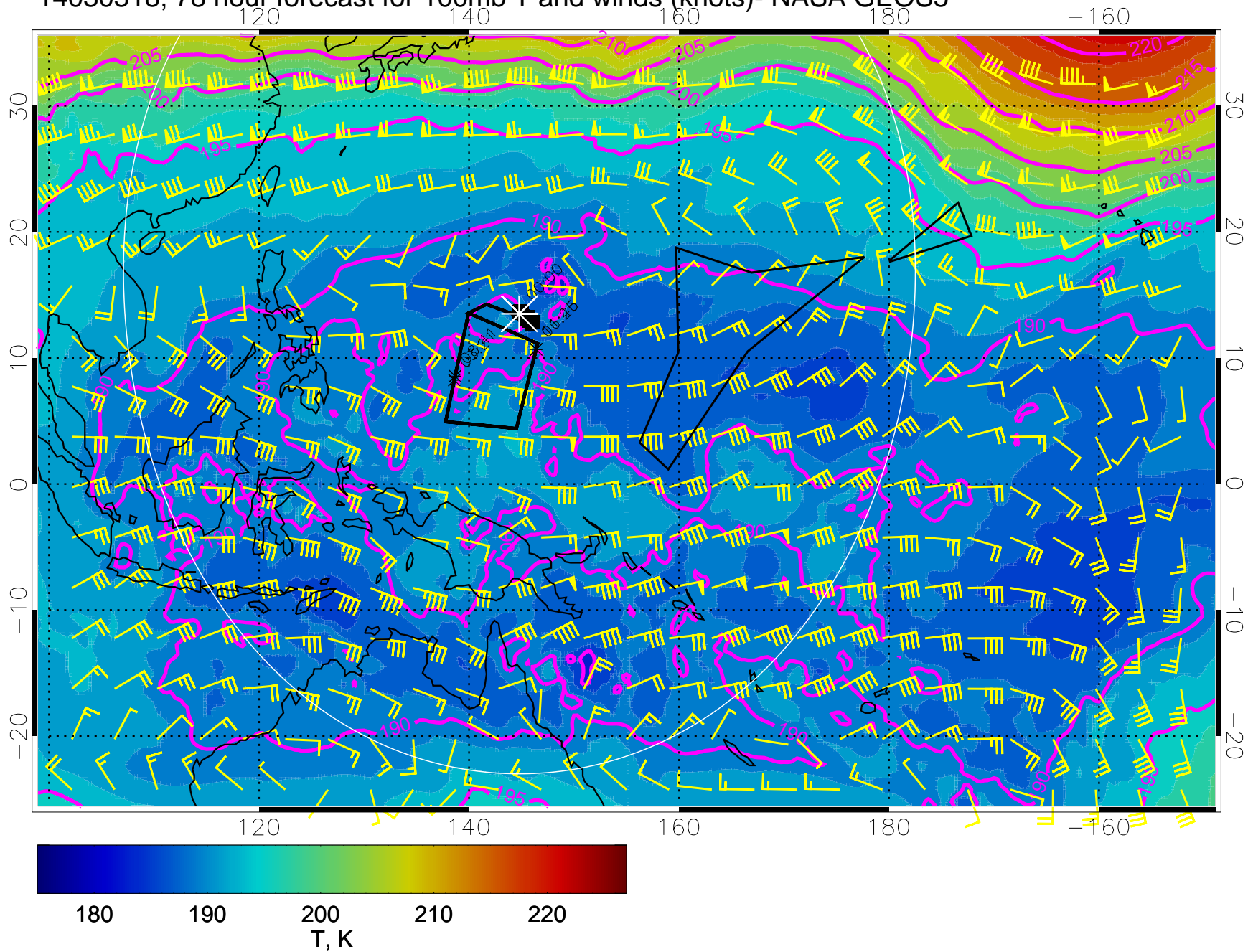
14030306, 66 hour forecast for 100mb T and winds (knots)- NASA GEOS5



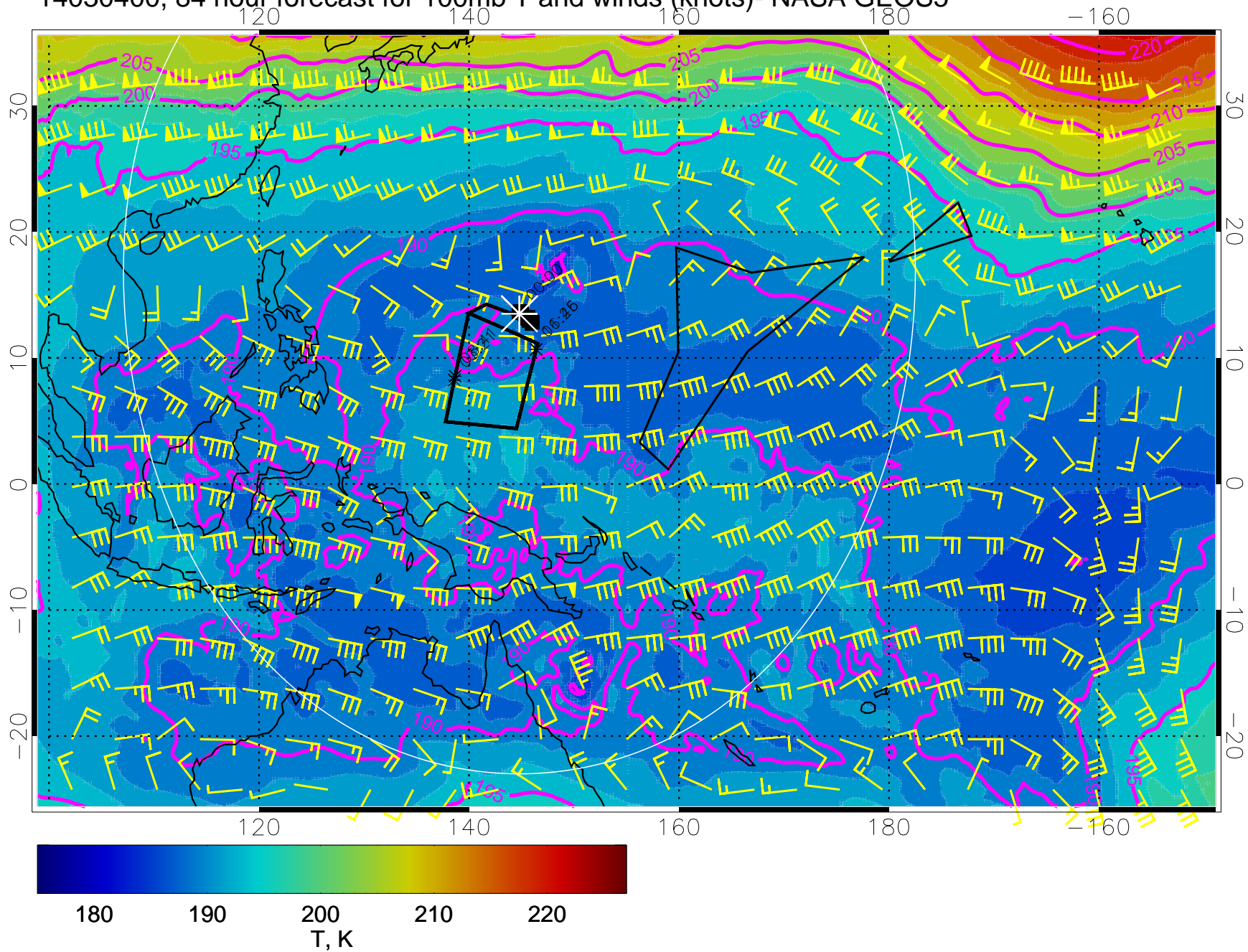
14030312, 72 hour forecast for 100mb T and winds (knots)- NASA GEOS5



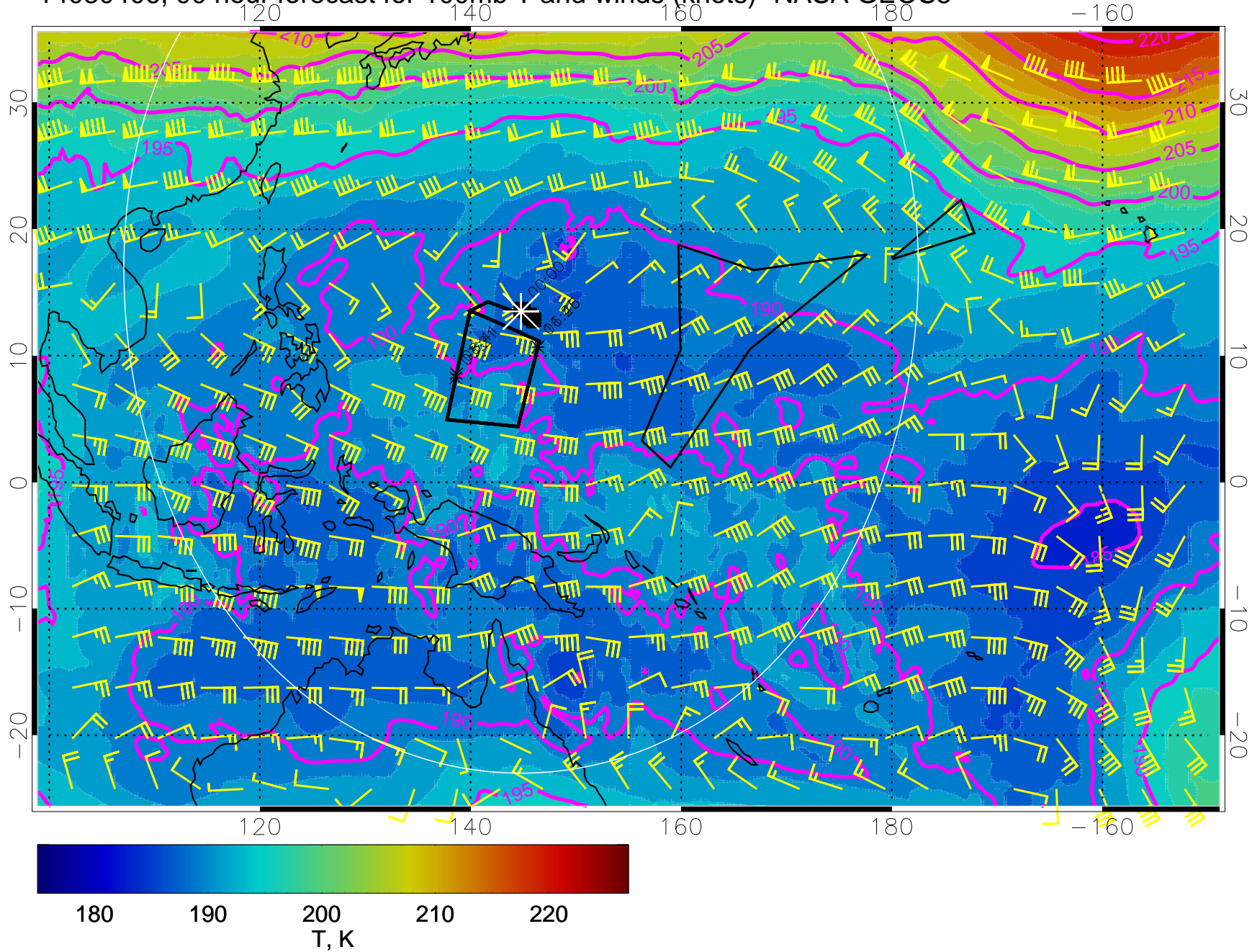
14030318, 78 hour forecast for 100mb T and winds (knots)- NASA GEOS5



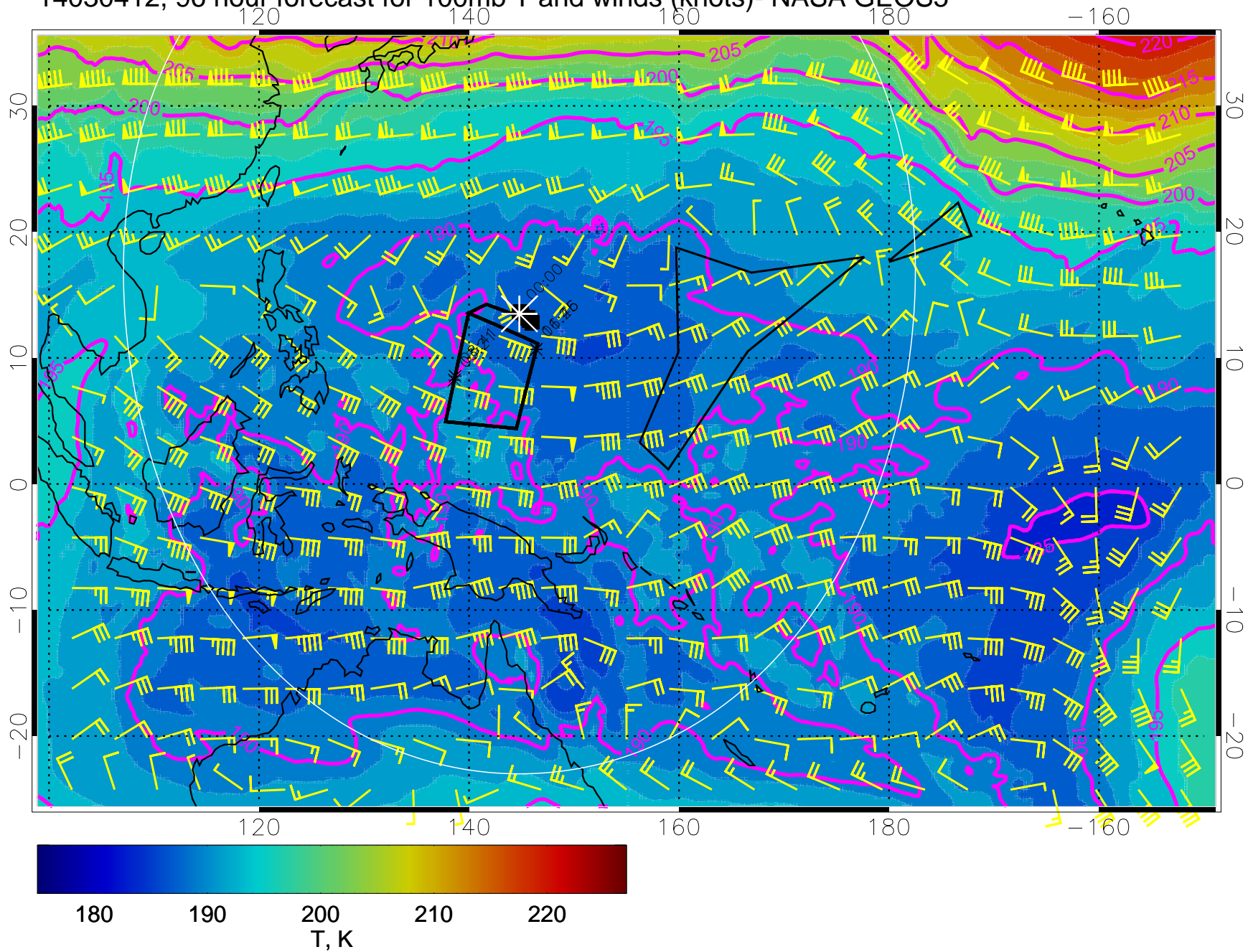
14030400, 84 hour forecast for 100mb T and winds (knots)- NASA GEOS5



14030406, 90 hour forecast for 100mb T and winds (knots)- NASA GEOS5

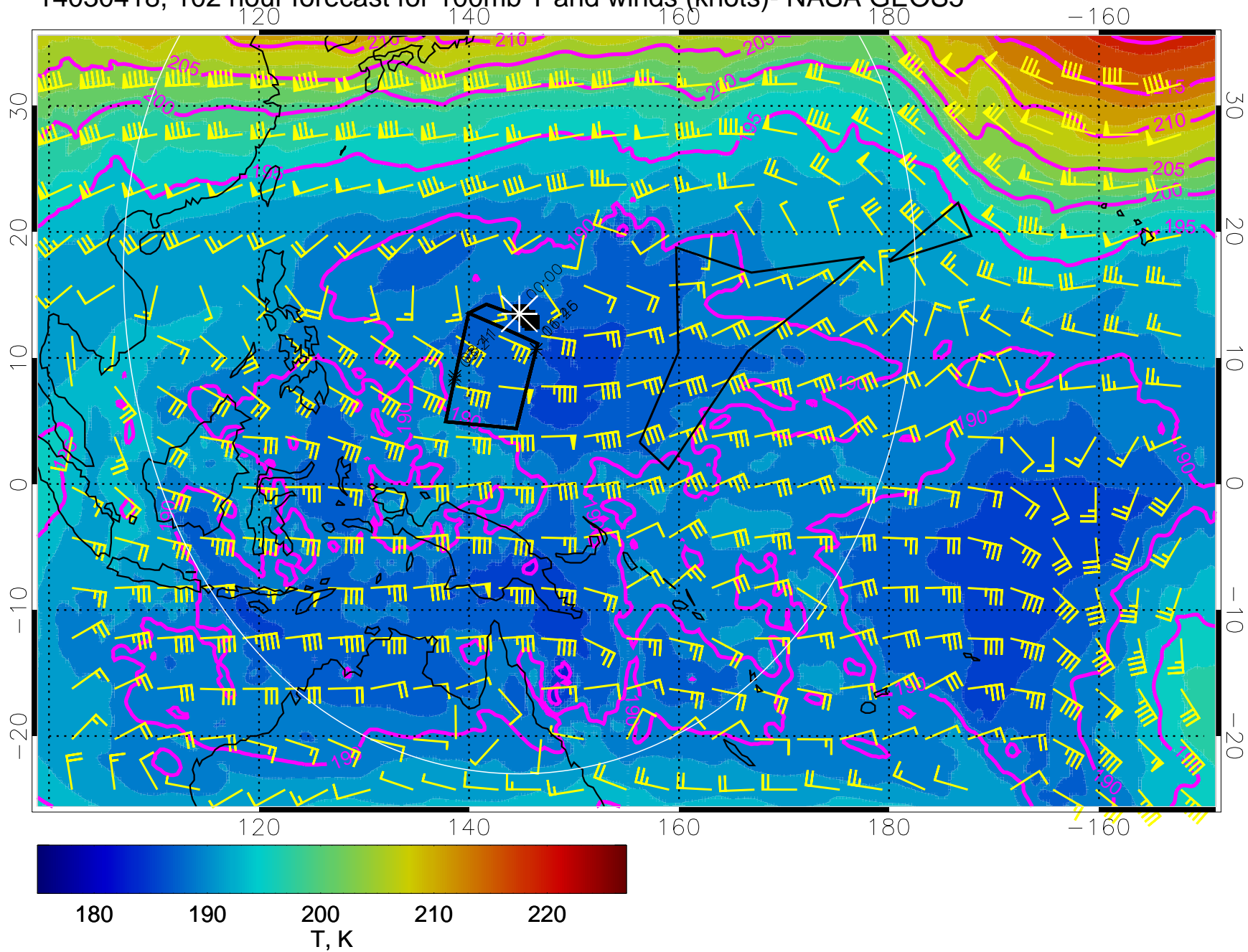


14030412, 96 hour forecast for 100mb T and winds (knots)- NASA GEOS5

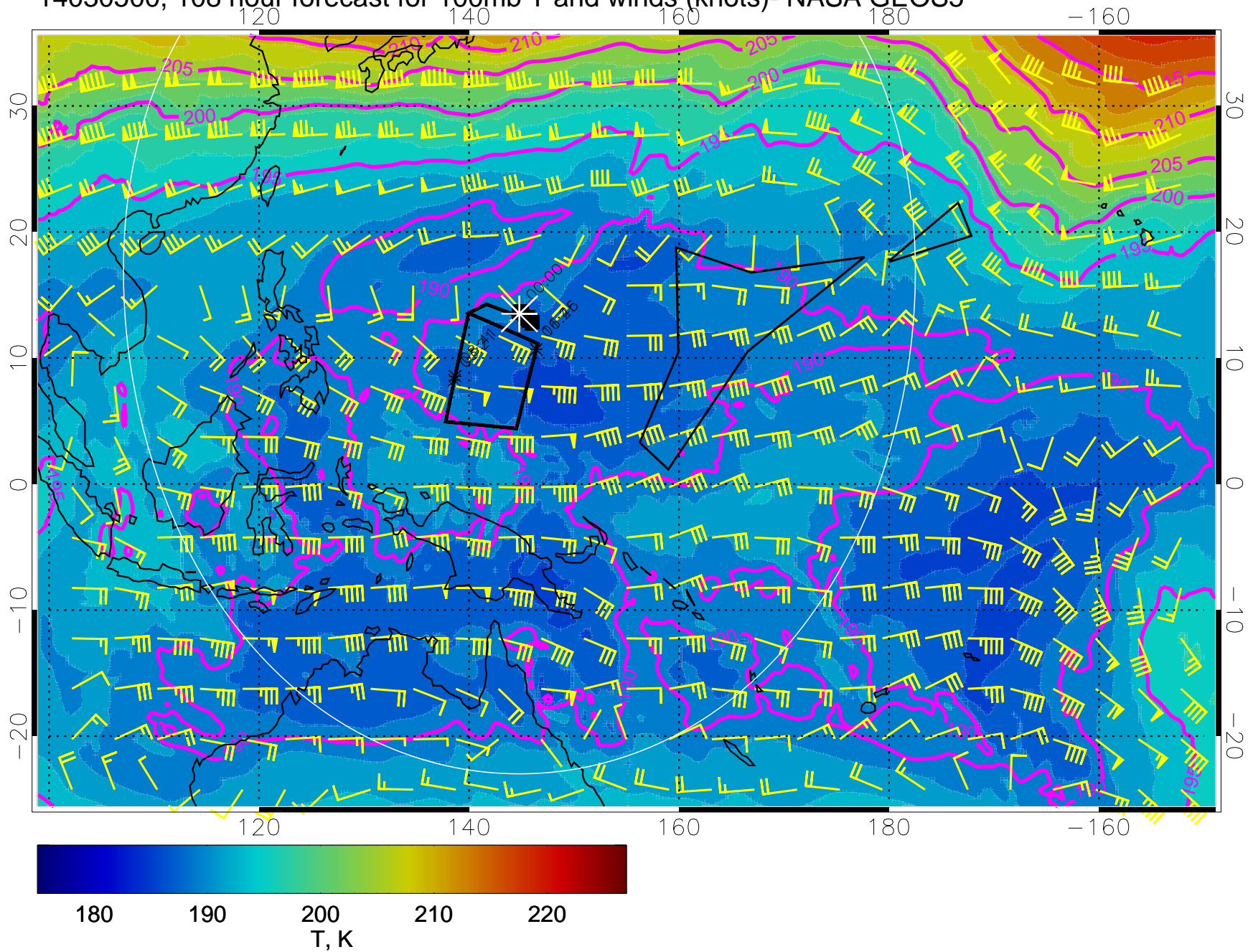




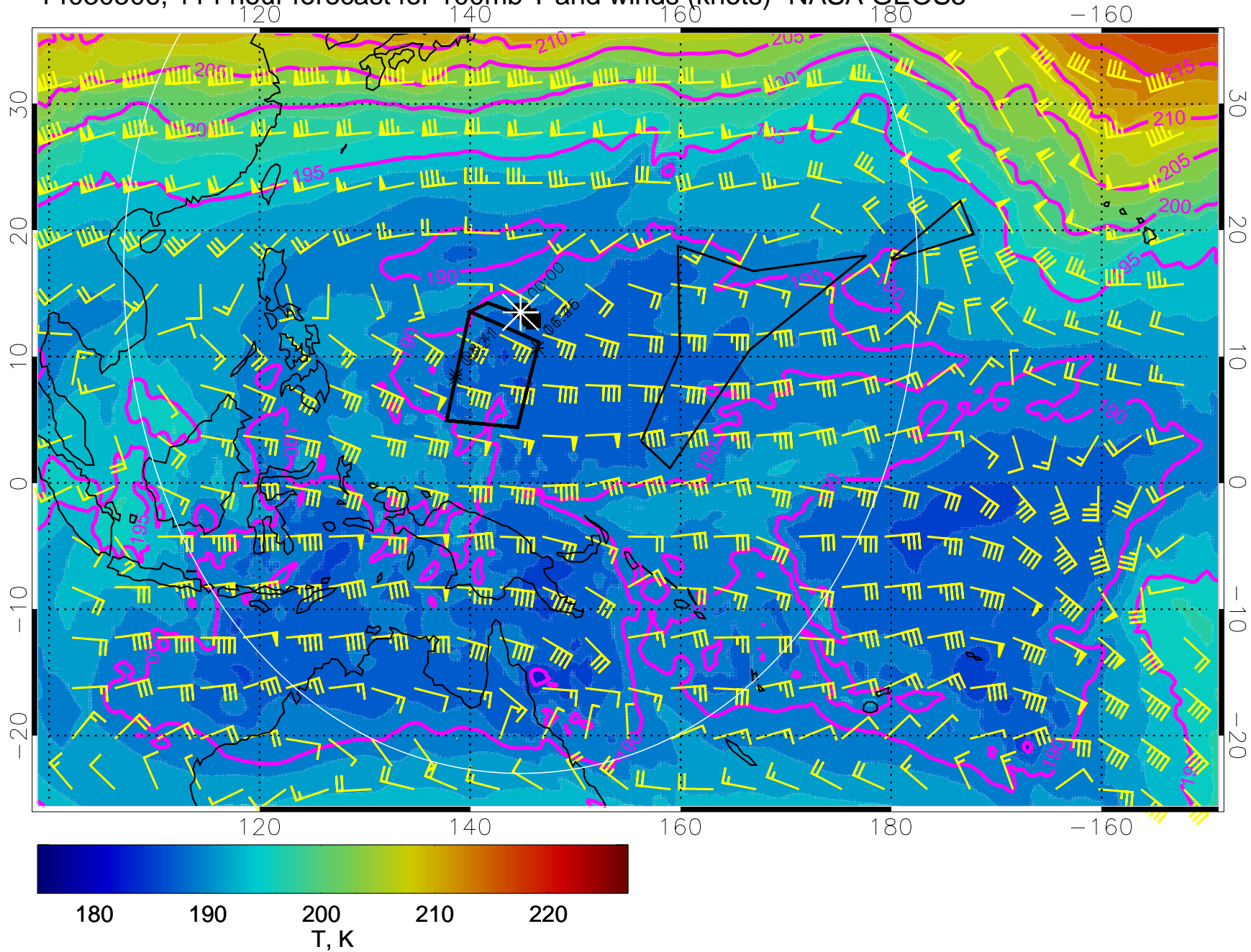
14030418, 102 hour forecast for 100mb T and winds (knots)- NASA GEOS5



14030500, 108 hour forecast for 100mb T and winds (knots)- NASA GEOS5



14030506, 114 hour forecast for 100mb T and winds (knots)- NASA GEOS5



14030512, 120 hour forecast for 100mb T and winds (knots)- NASA GEOS5

