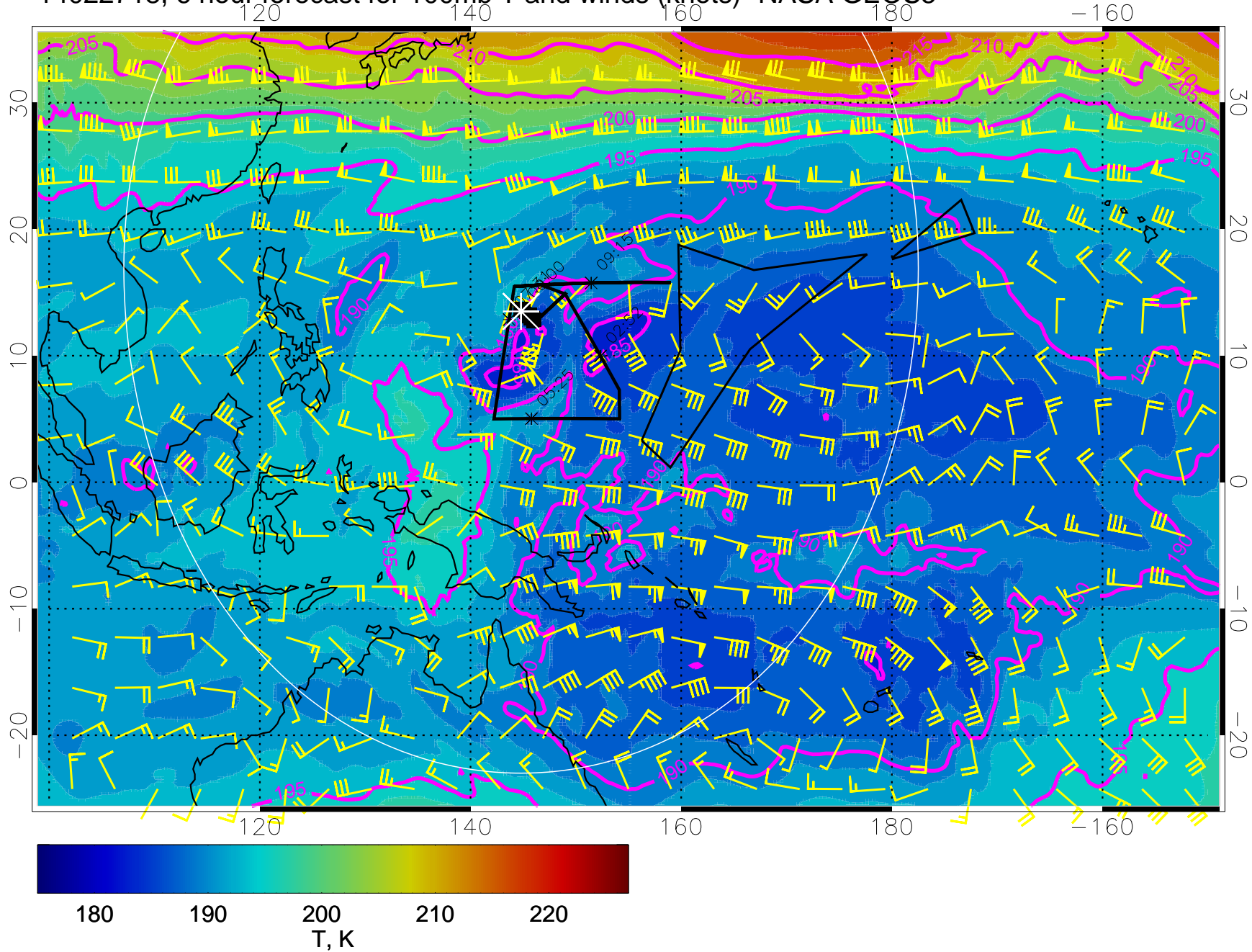
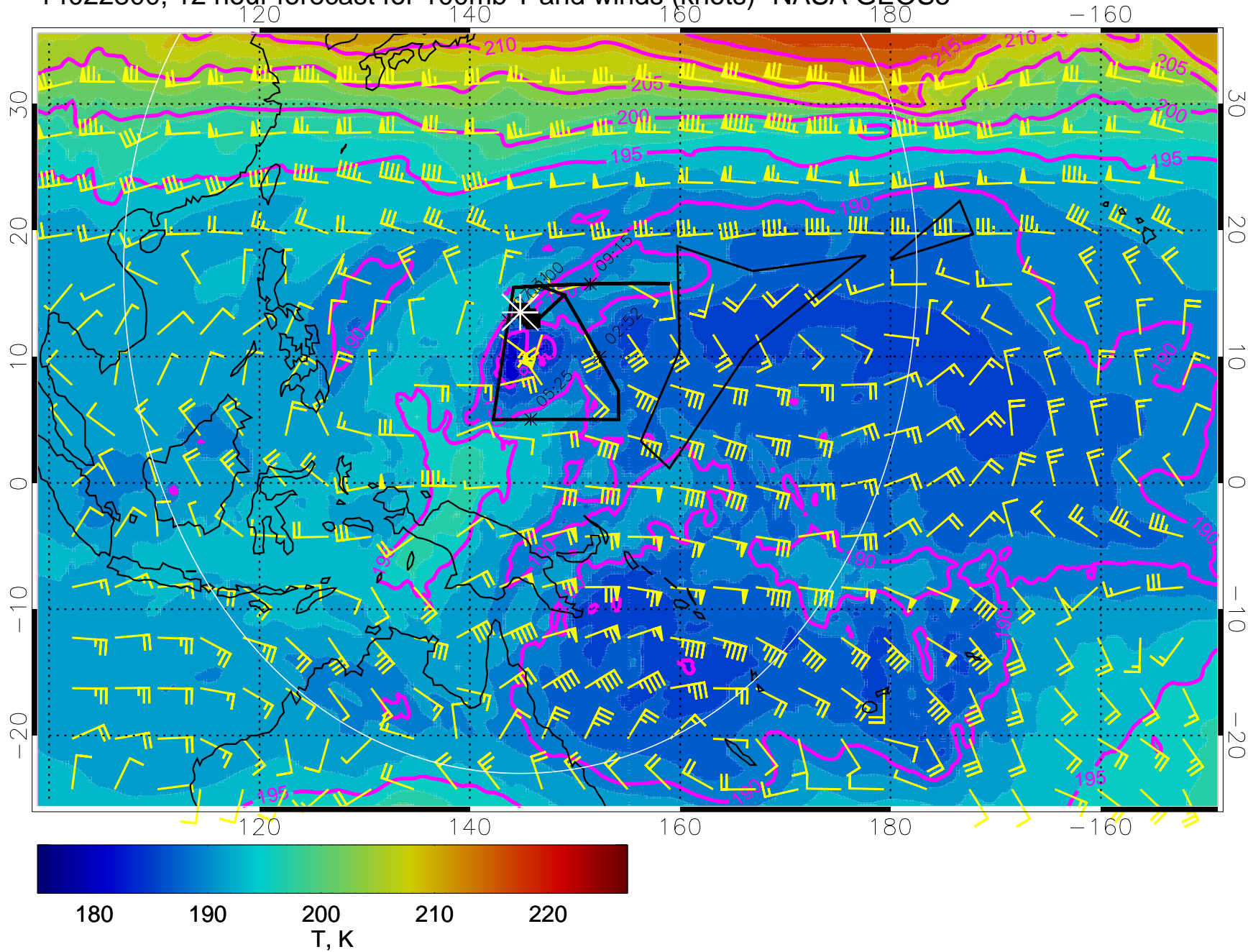


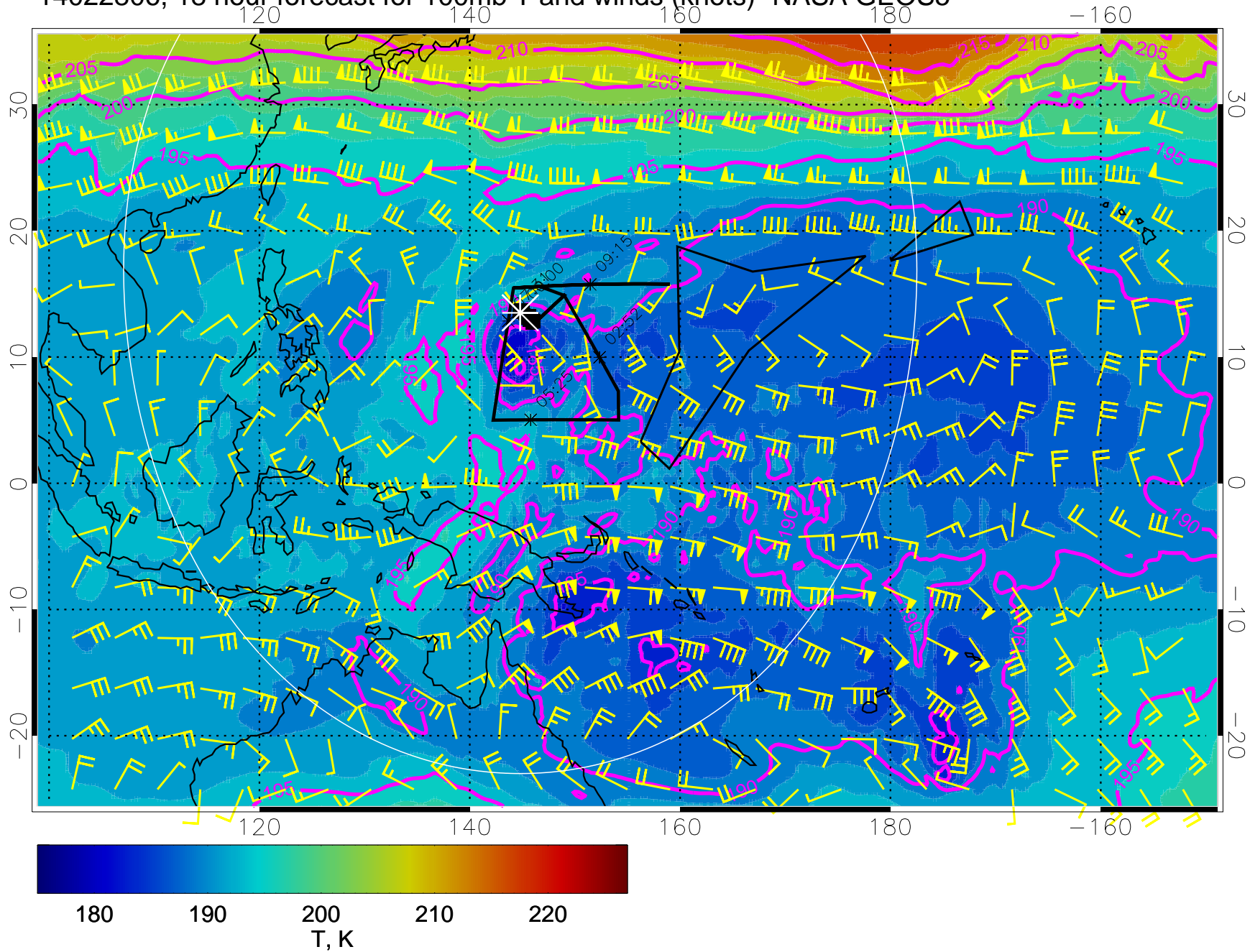
14022718, 6 hour forecast for 100mb T and winds (knots)- NASA GEOS5



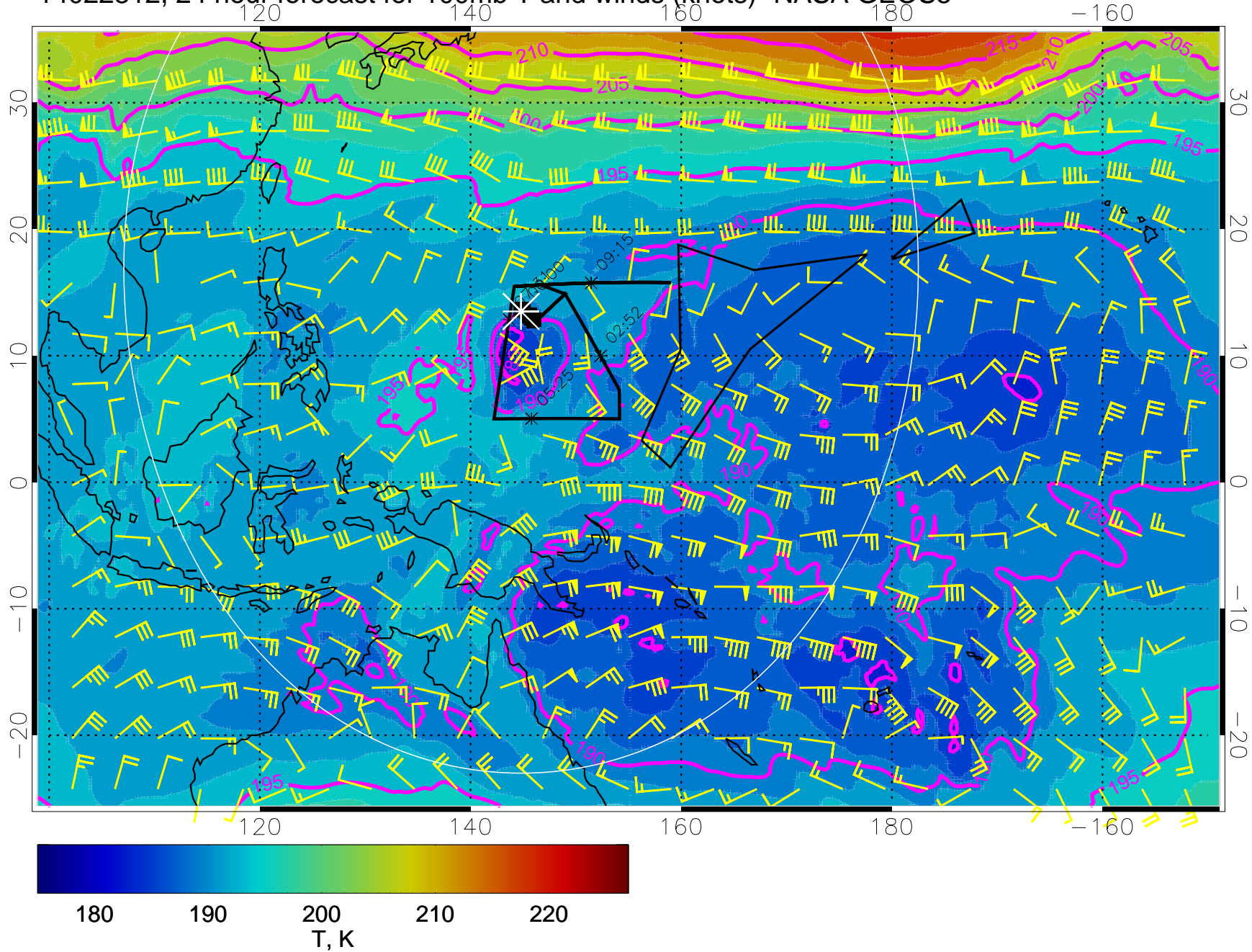
14022800, 12 hour forecast for 100mb T and winds (knots)- NASA GEOS5



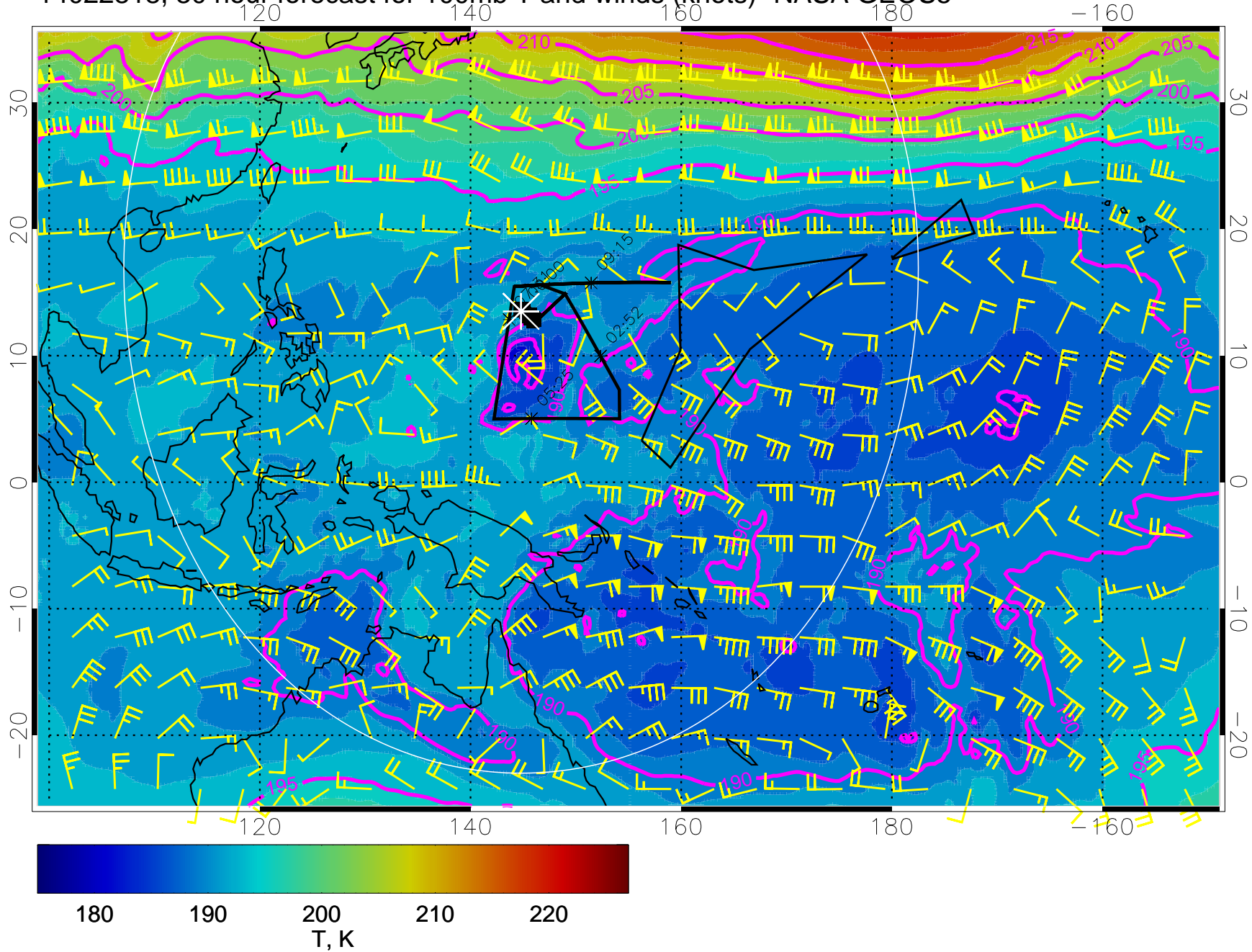
14022806, 18 hour forecast for 100mb T and winds (knots)- NASA GEOS5



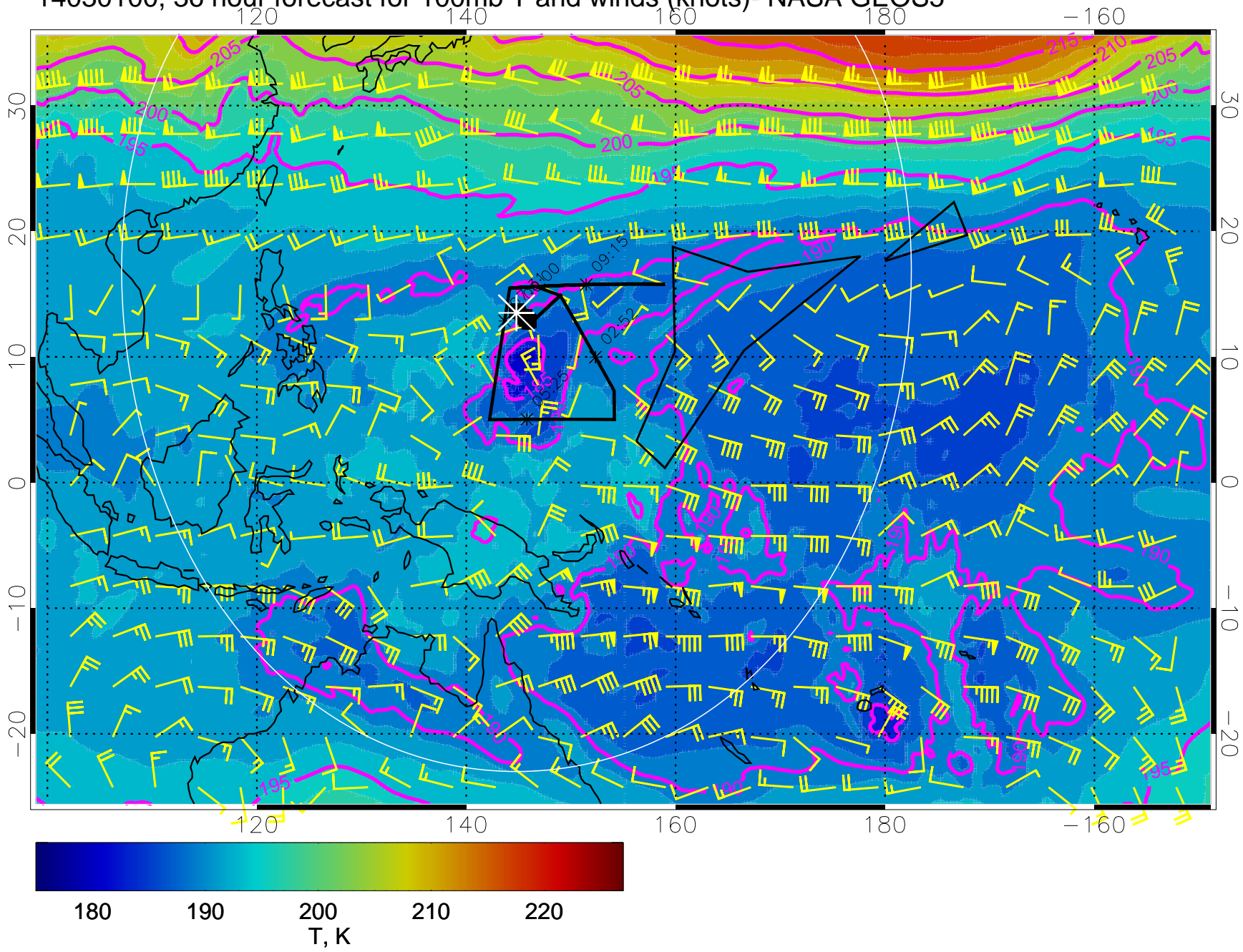
14022812, 24 hour forecast for 100mb T and winds (knots)- NASA GEOS5



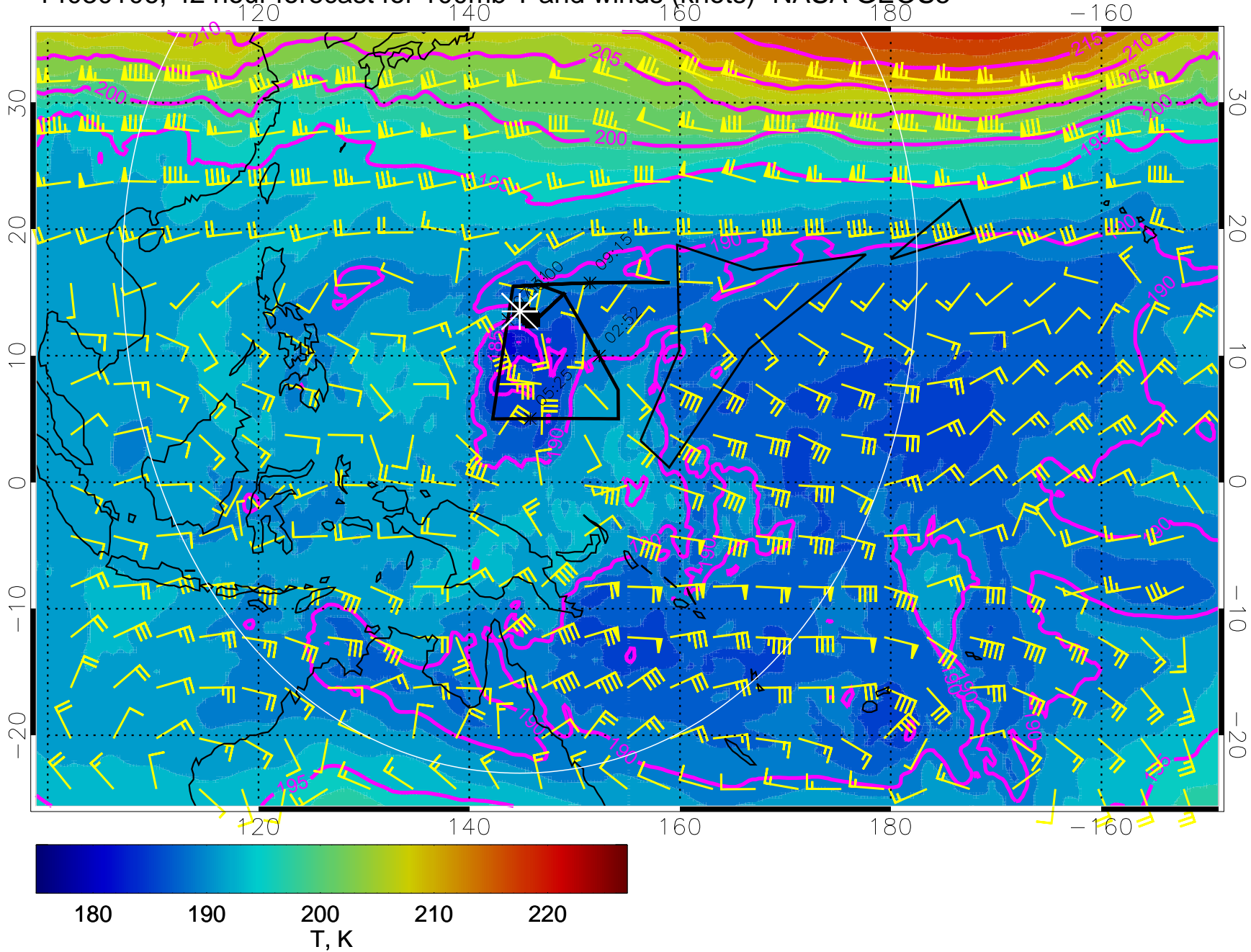
14022818, 30 hour forecast for 100mb T and winds (knots)- NASA GEOS5



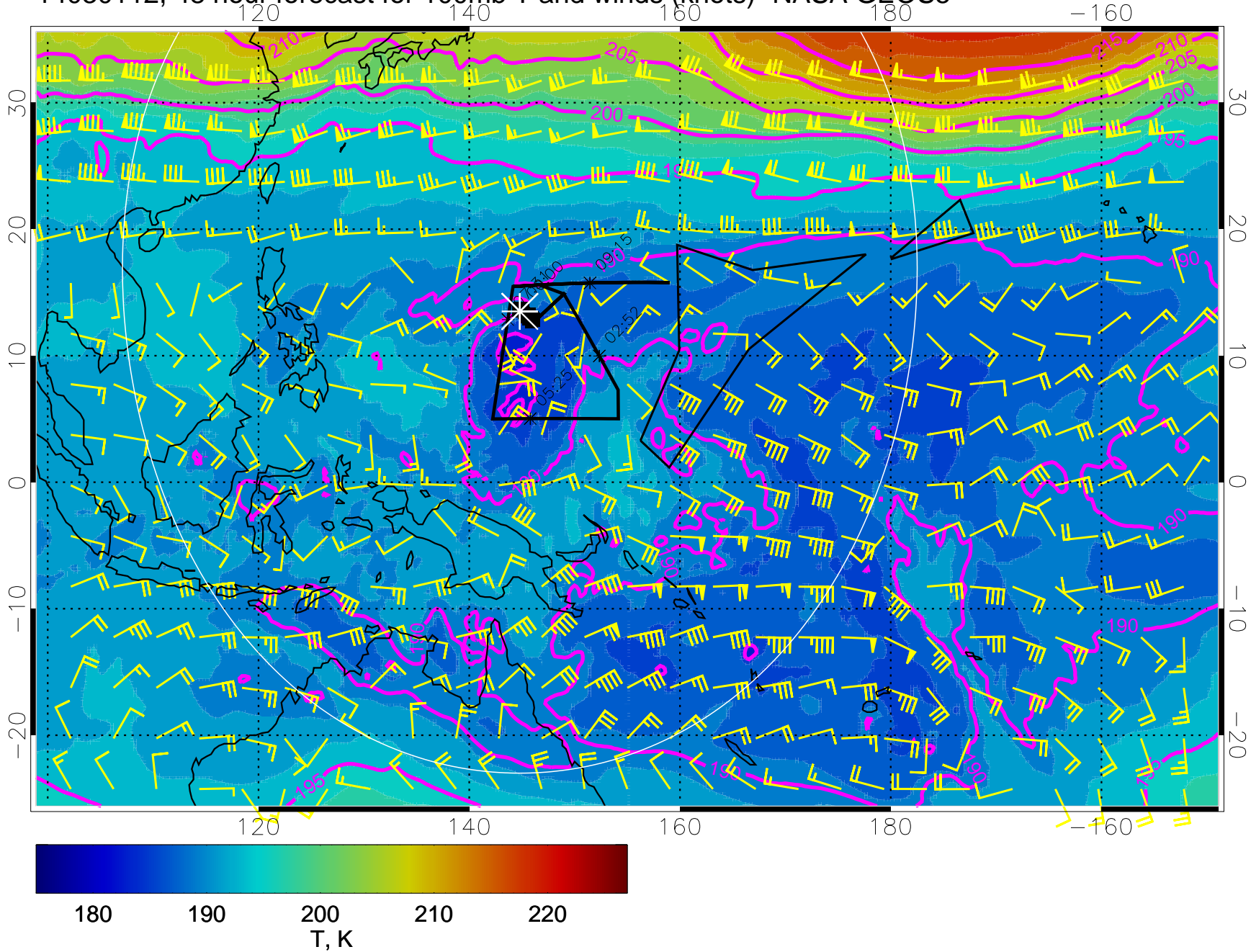
14030100, 36 hour forecast for 100mb T and winds (knots)- NASA GEOS5



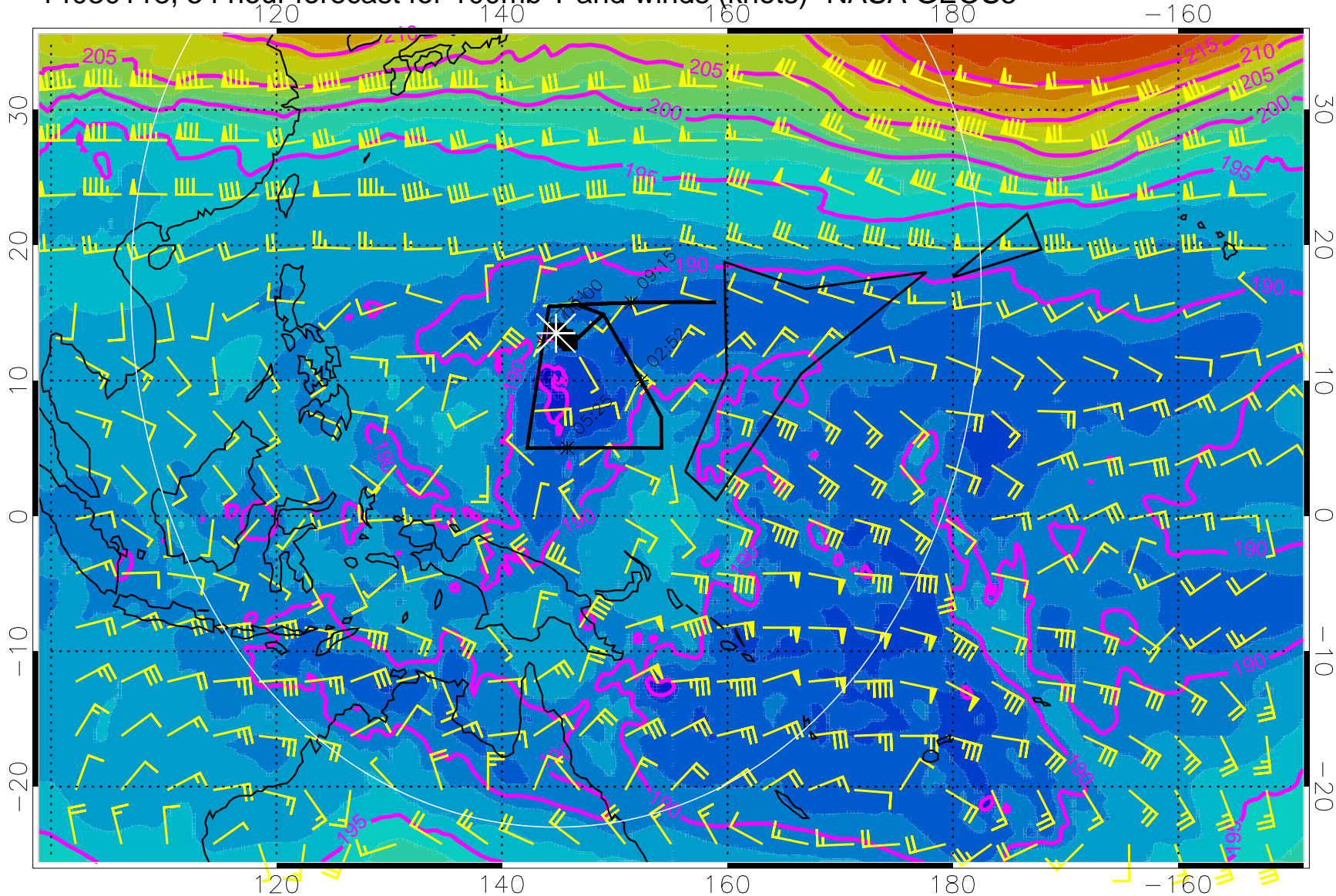
14030106, 42 hour forecast for 100mb T and winds (knots)- NASA GEOS5



14030112, 48 hour forecast for 100mb T and winds (knots)- NASA GEOS5

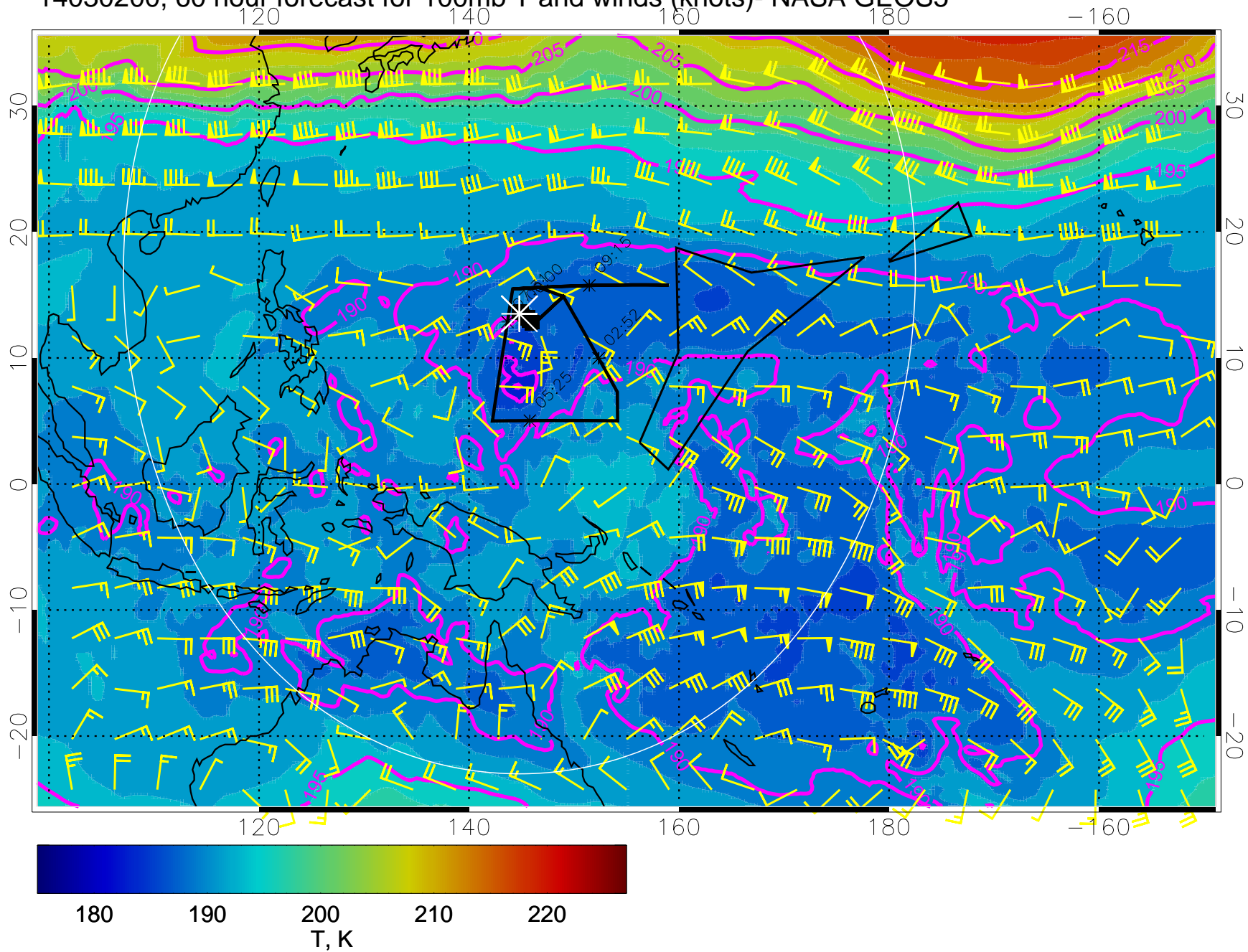


14030118, 54 hour forecast for 100mb T and winds (knots)- NASA GEOS5

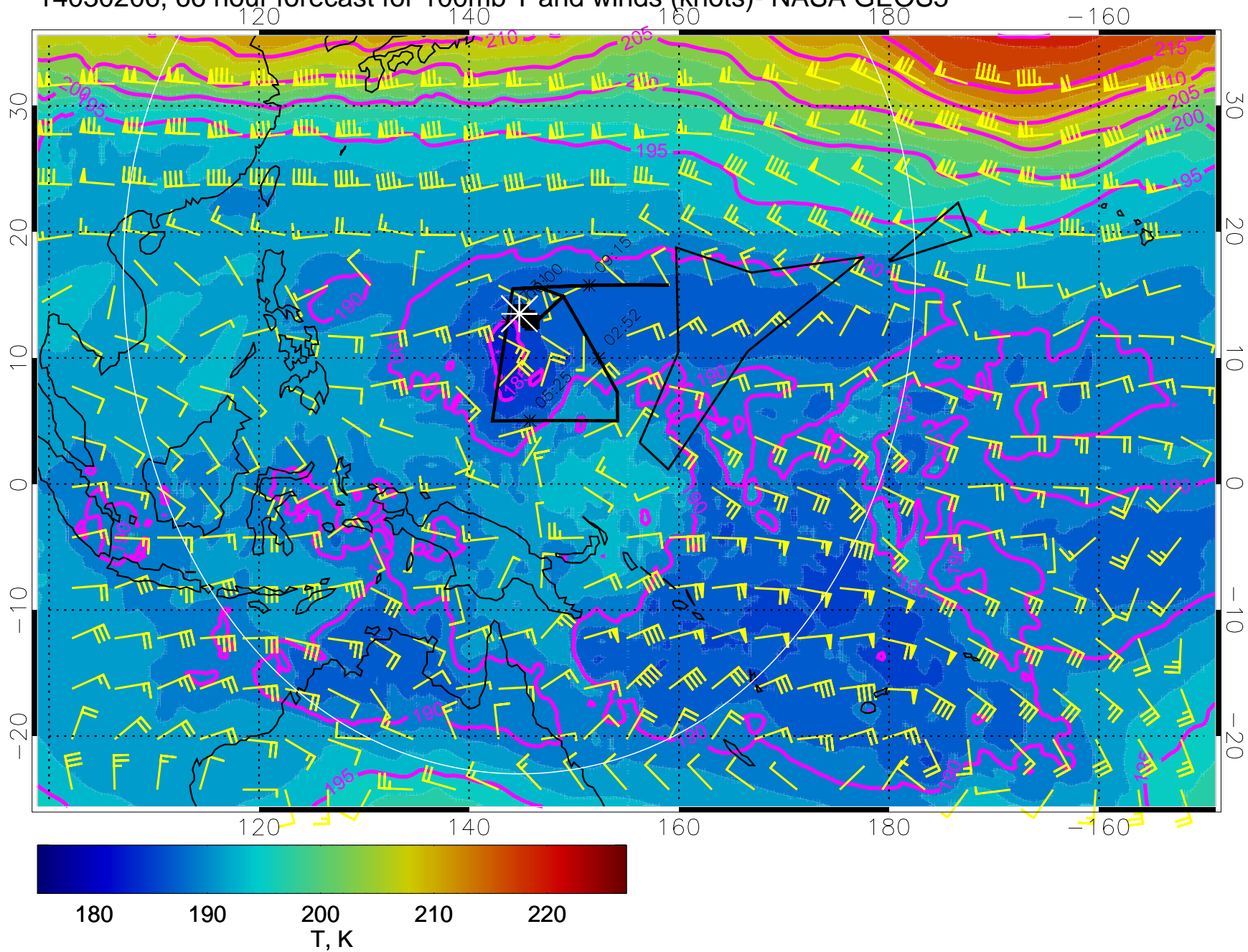


180 190 200 210 220
T, K

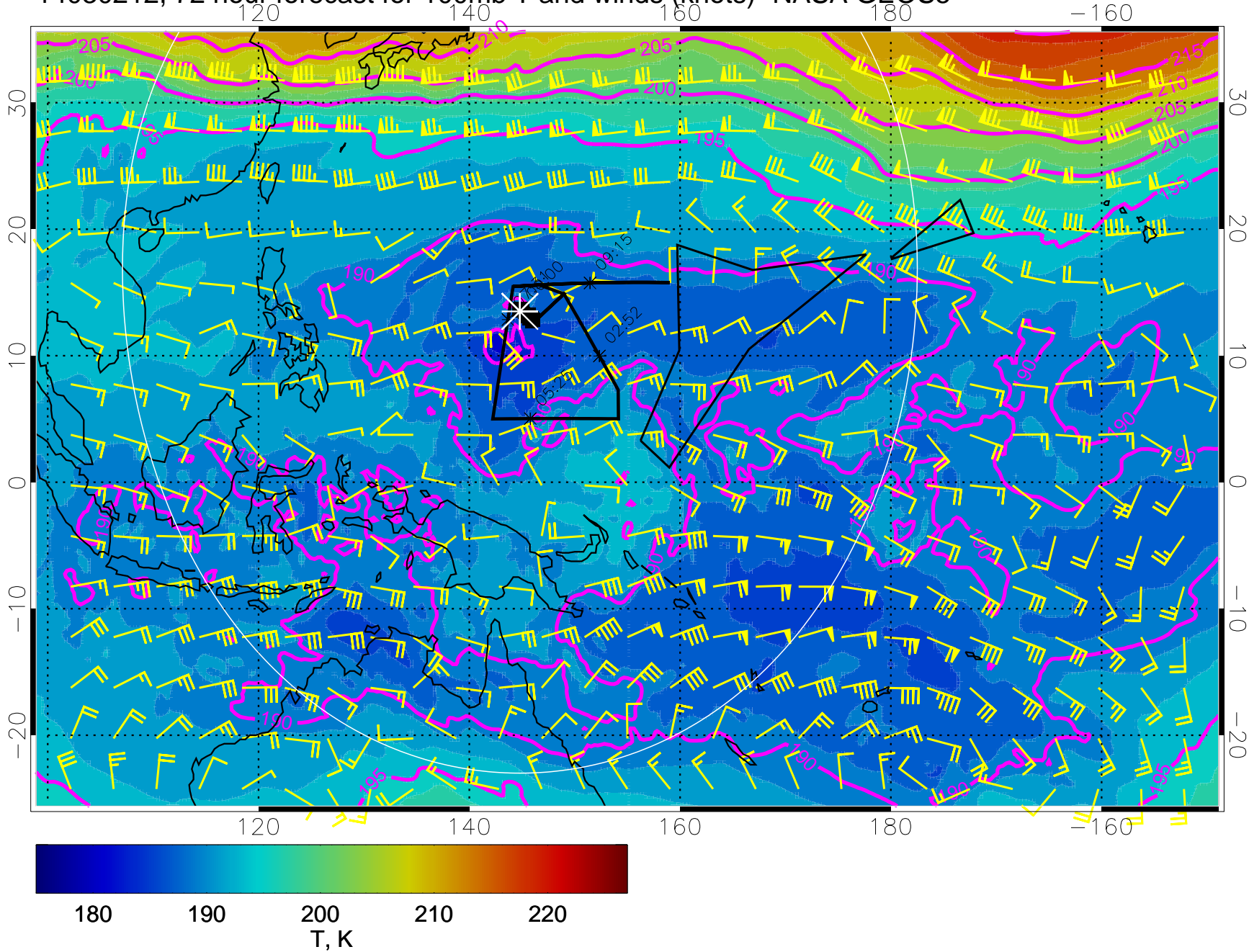
14030200, 60 hour forecast for 100mb T and winds (knots)- NASA GEOS5



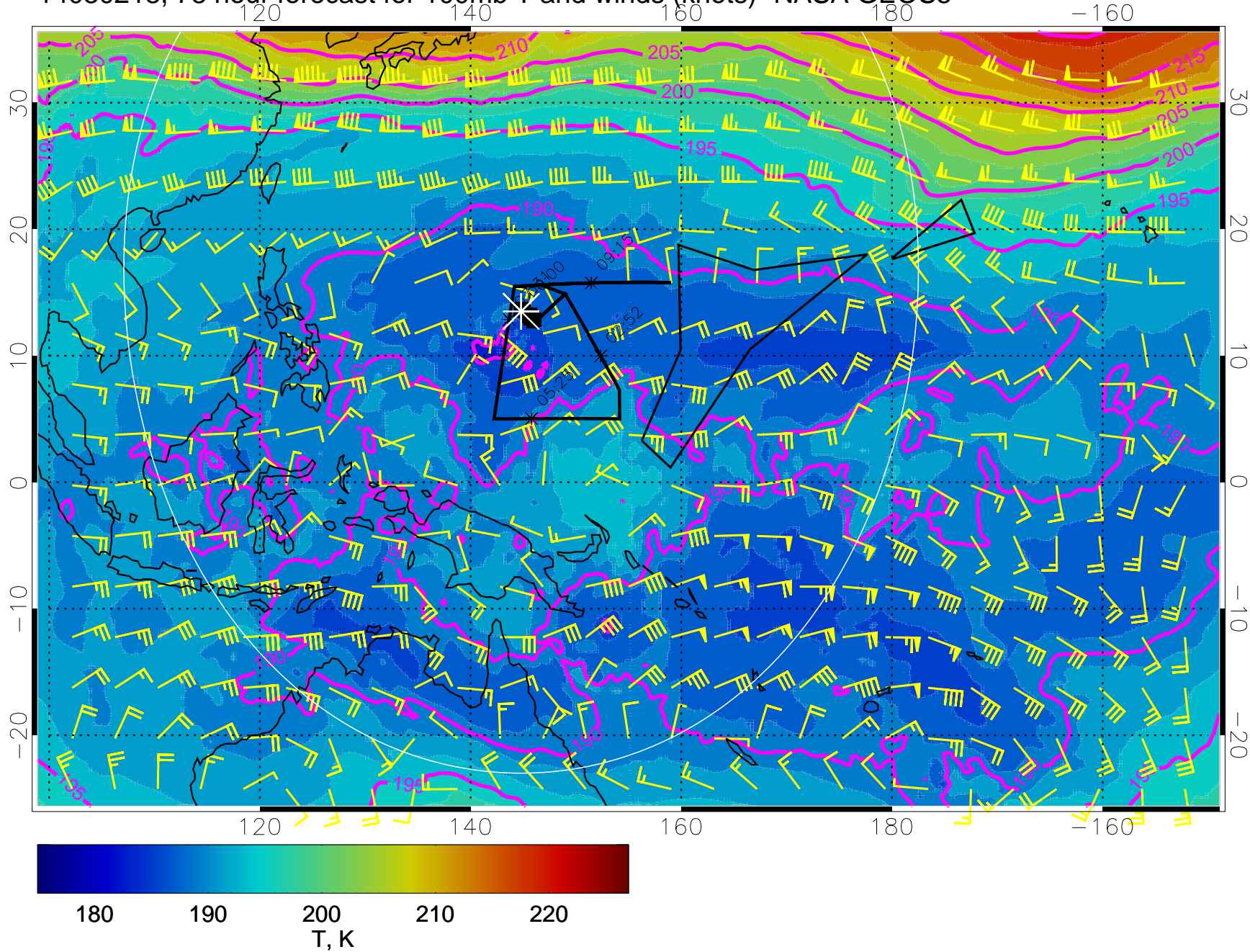
14030206, 66 hour forecast for 100mb T and winds (knots)- NASA GEOS5



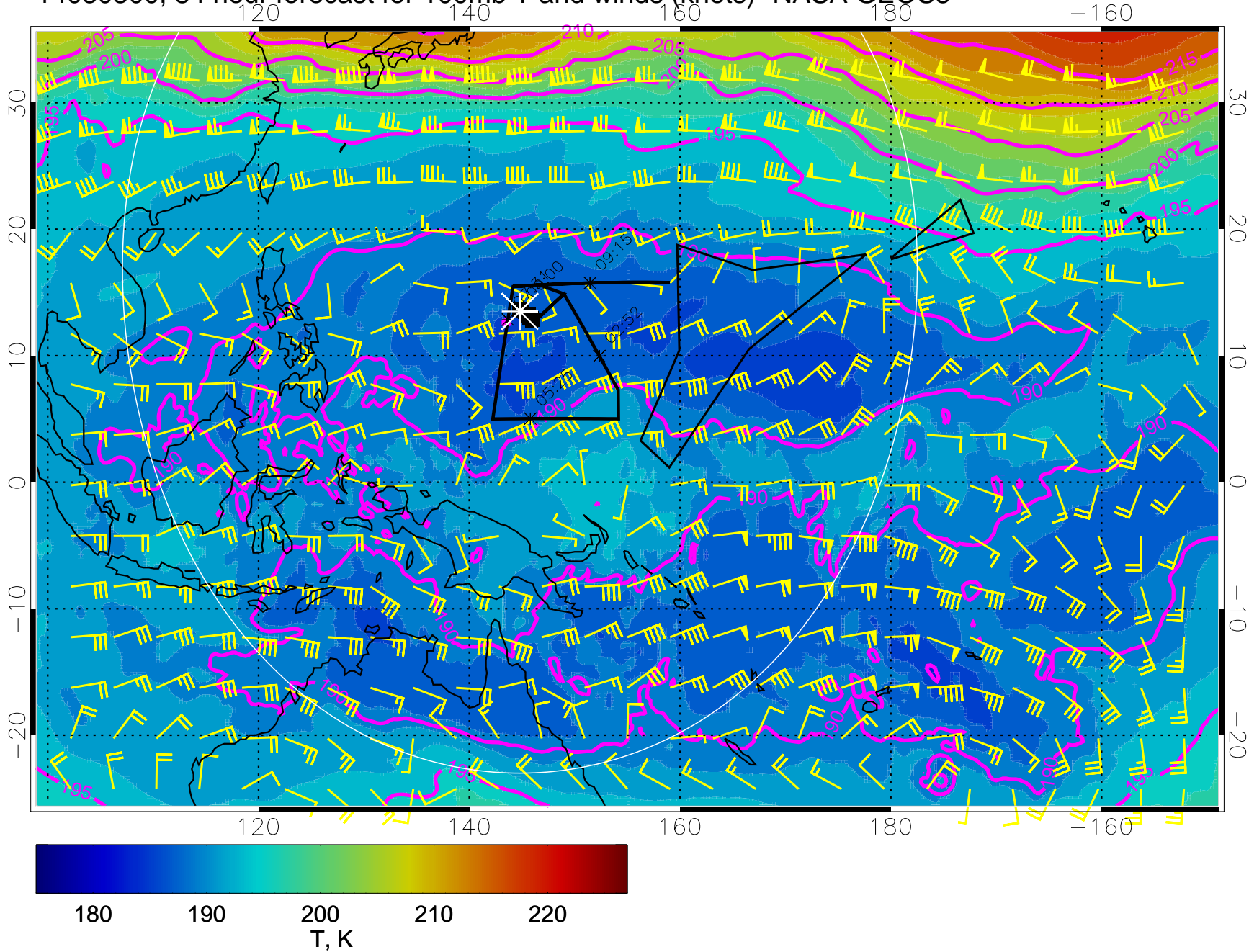
14030212, 72 hour forecast for 100mb T and winds (knots)- NASA GEOS5



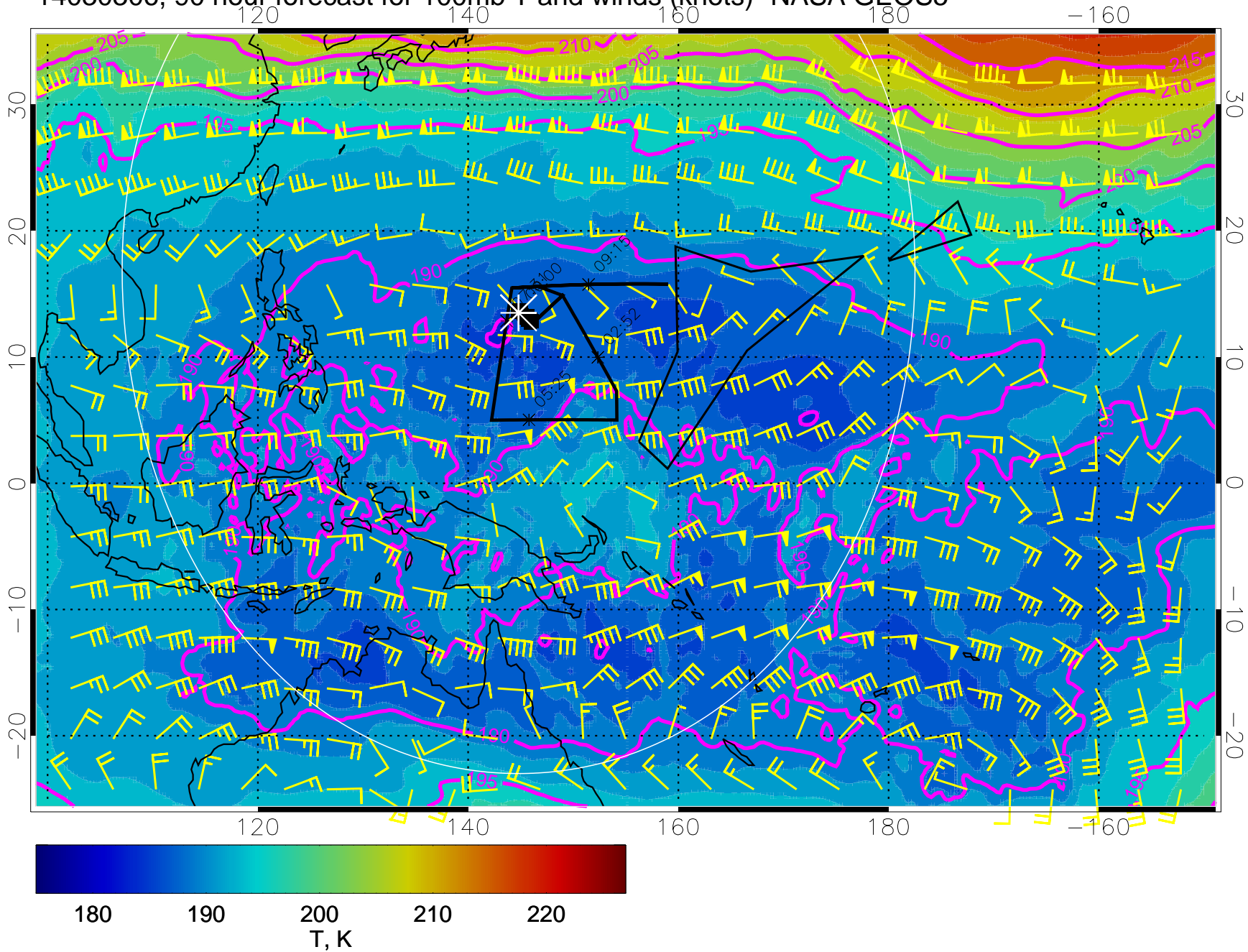
14030218, 78 hour forecast for 100mb T and winds (knots)- NASA GEOS5



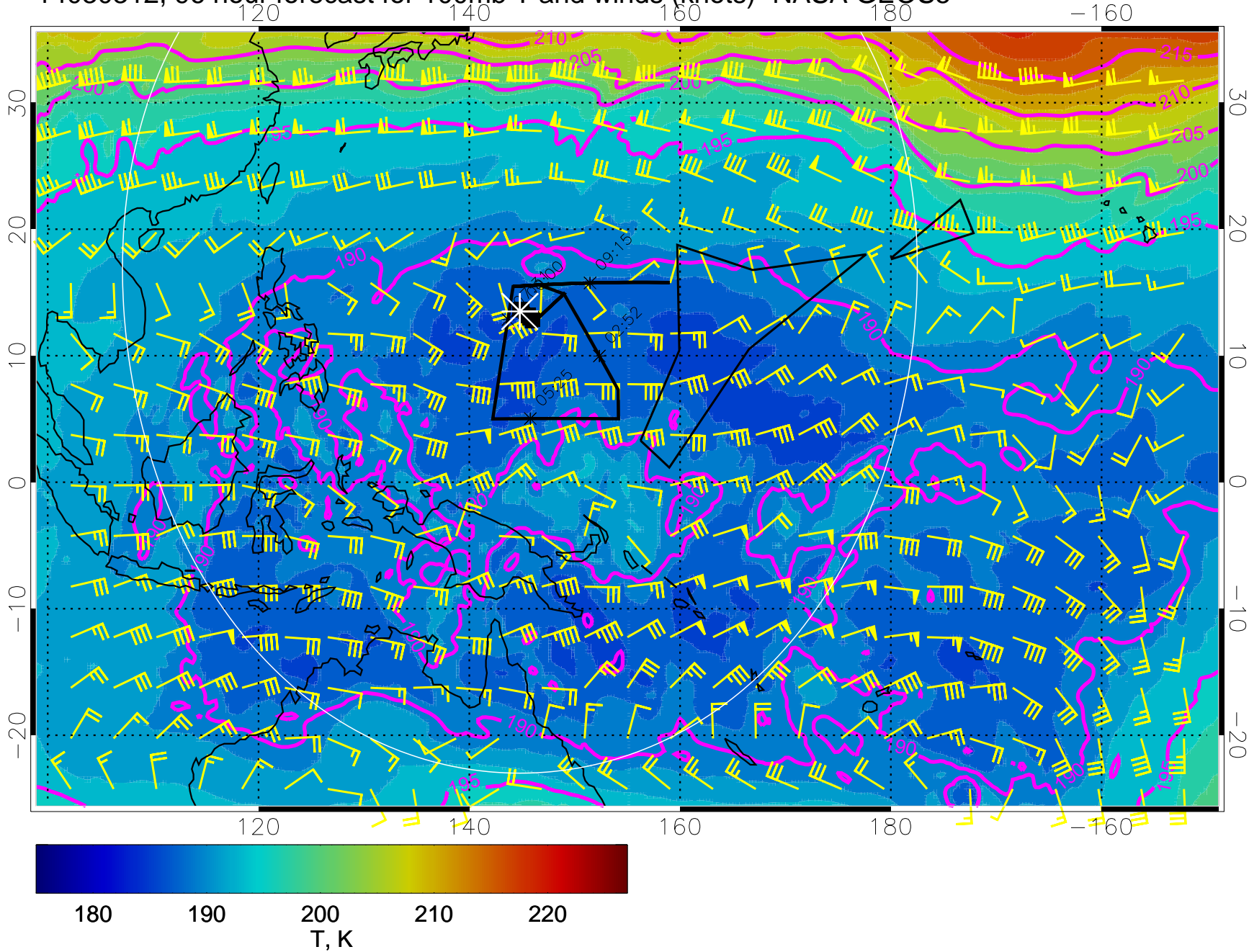
14030300, 84 hour forecast for 100mb T and winds (knots)- NASA GEOS5



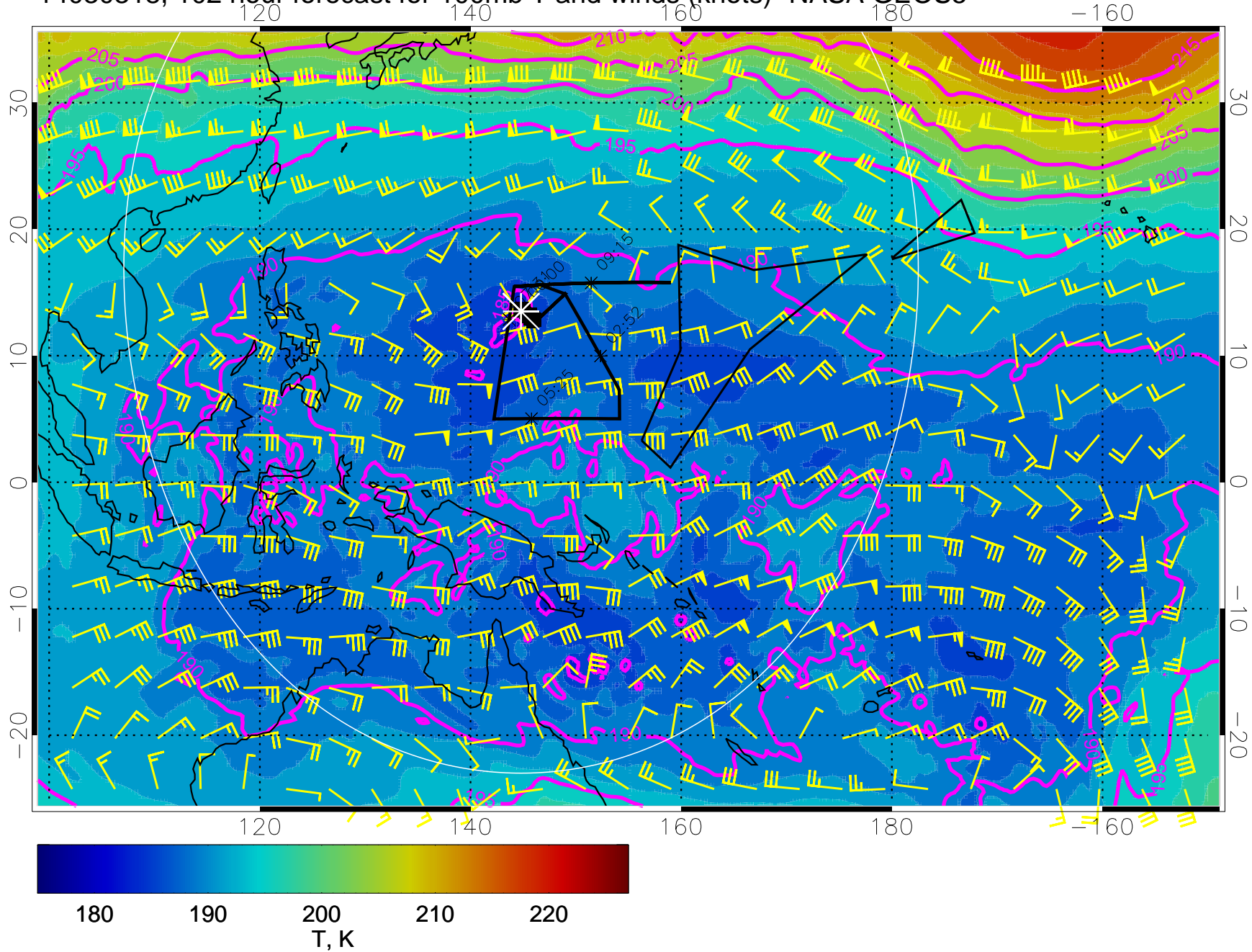
14030306, 90 hour forecast for 100mb T and winds (knots)- NASA GEOS5



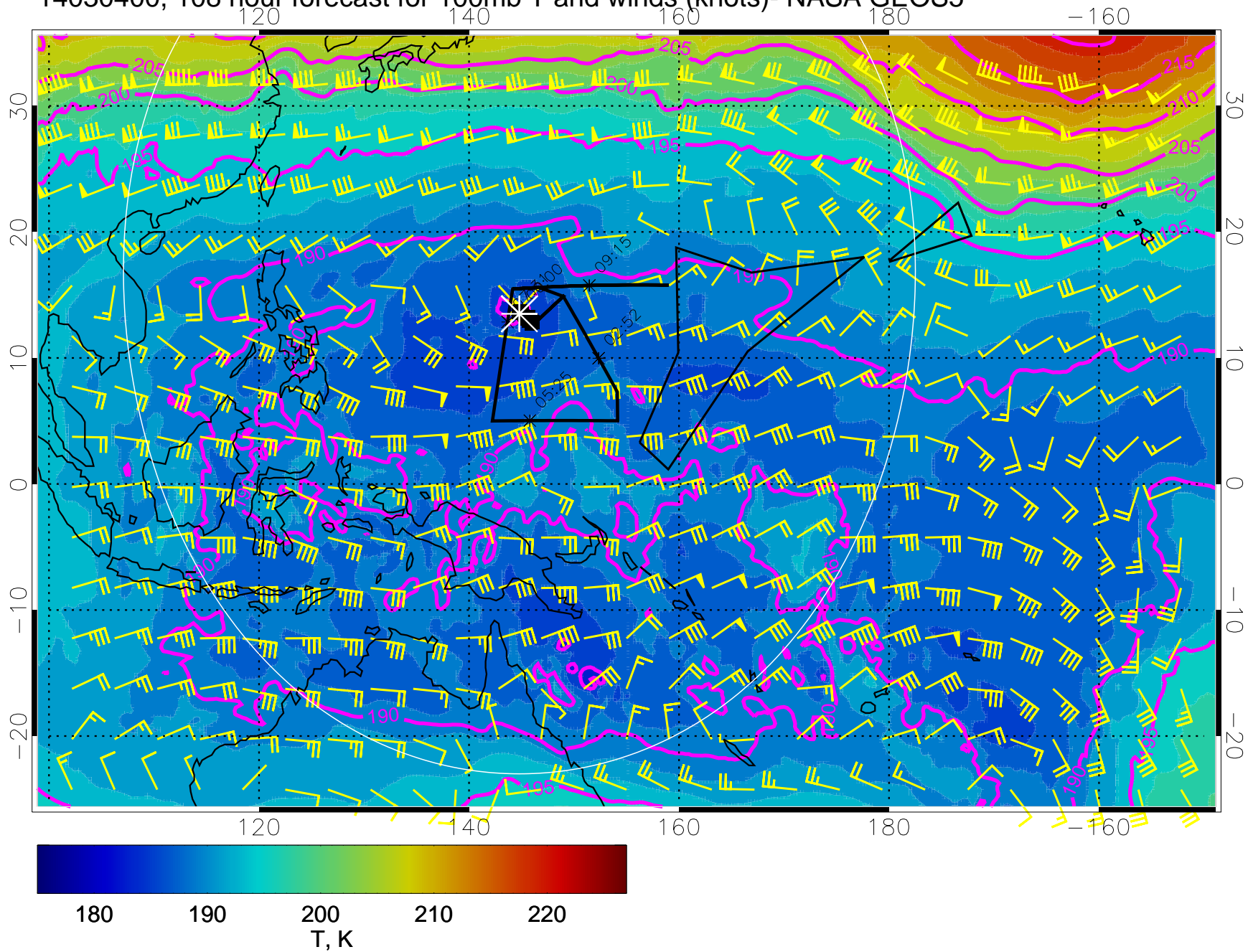
14030312, 96 hour forecast for 100mb T and winds (knots)- NASA GEOS5



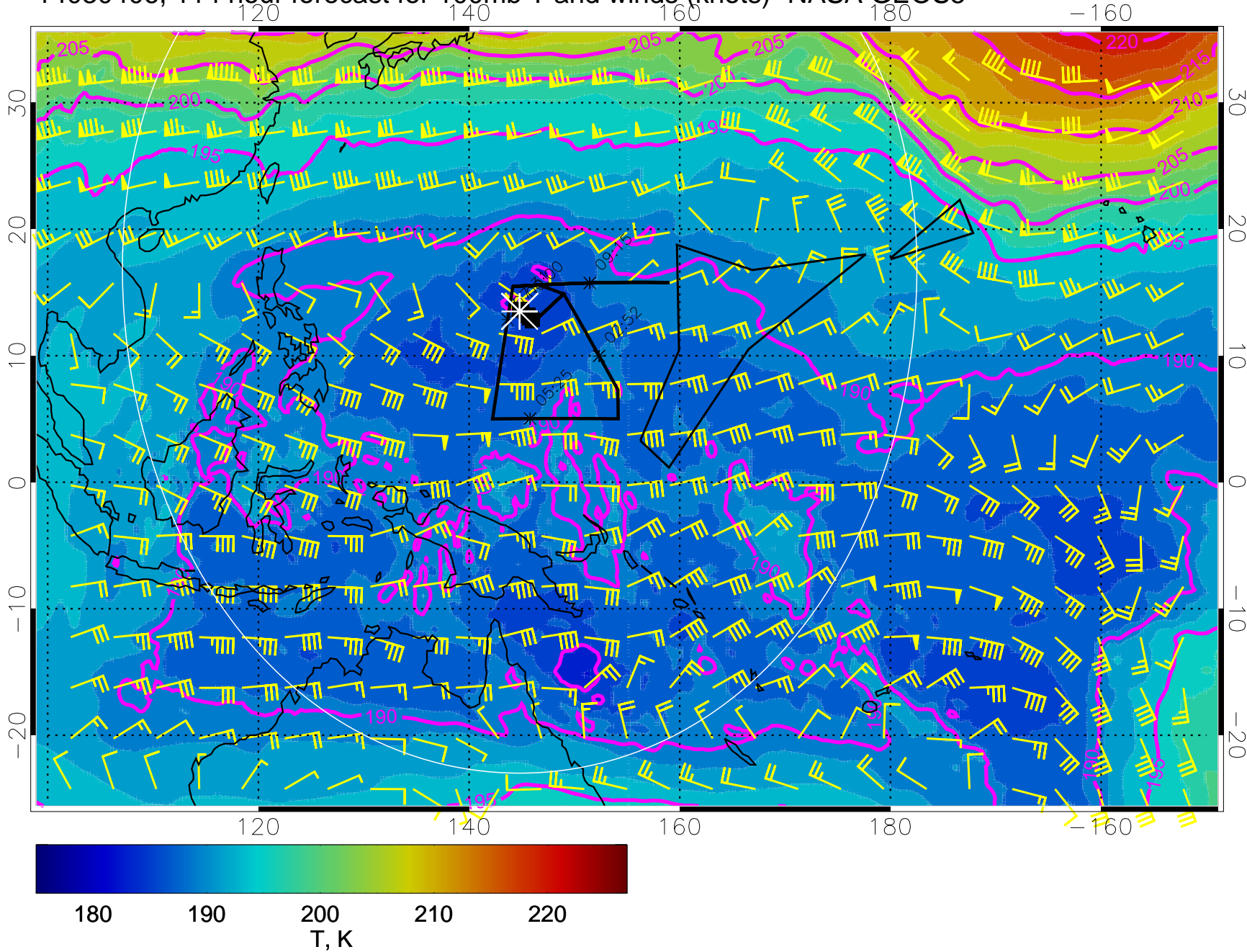
14030318, 102 hour forecast for 100mb T and winds (knots)- NASA GEOS5



14030400, 108 hour forecast for 100mb T and winds (knots)- NASA GEOS5



14030406, 114 hour forecast for 100mb T and winds (knots)- NASA GEOS5



14030412, 120 hour forecast for 100mb T and winds (knots)- NASA GEOS5

