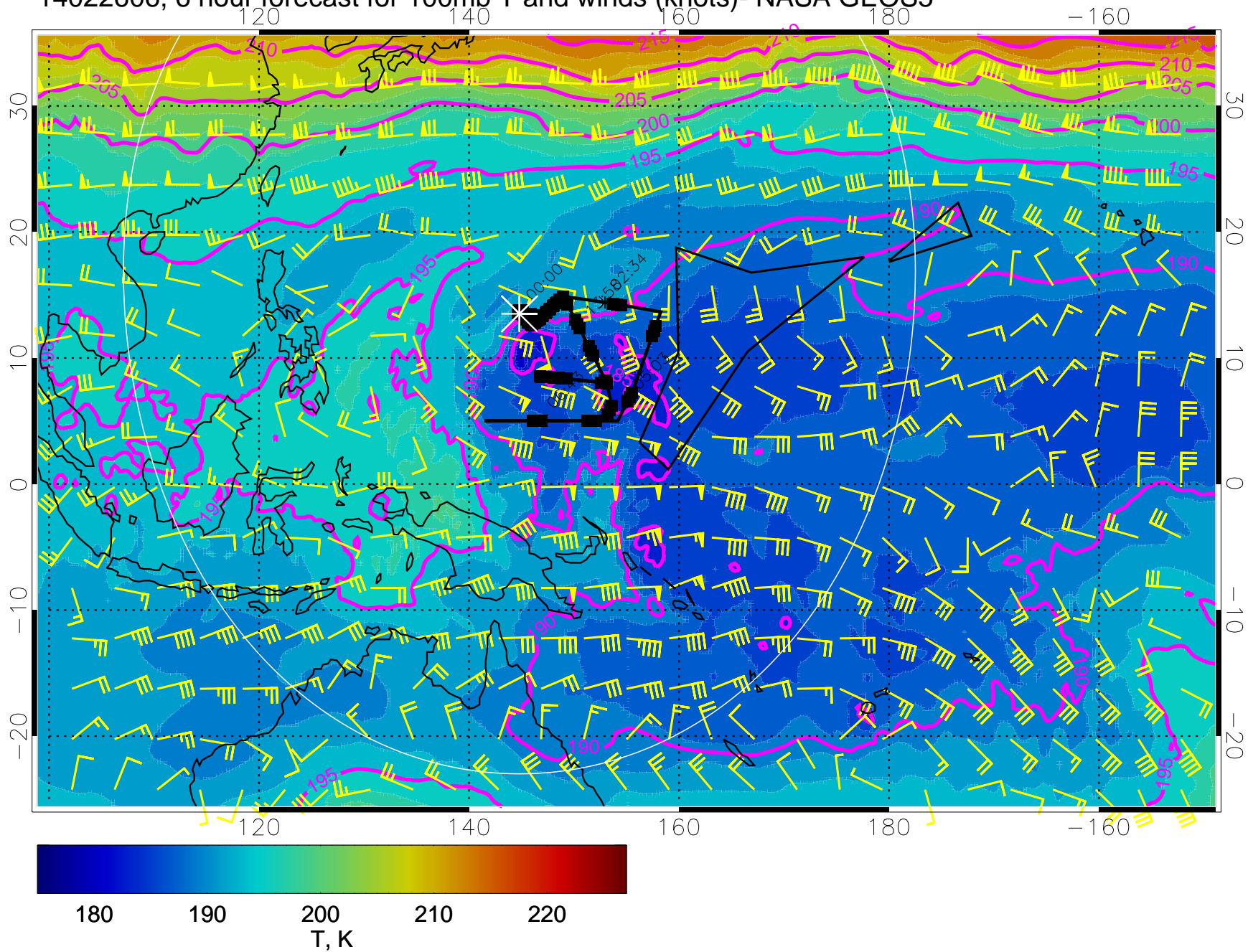
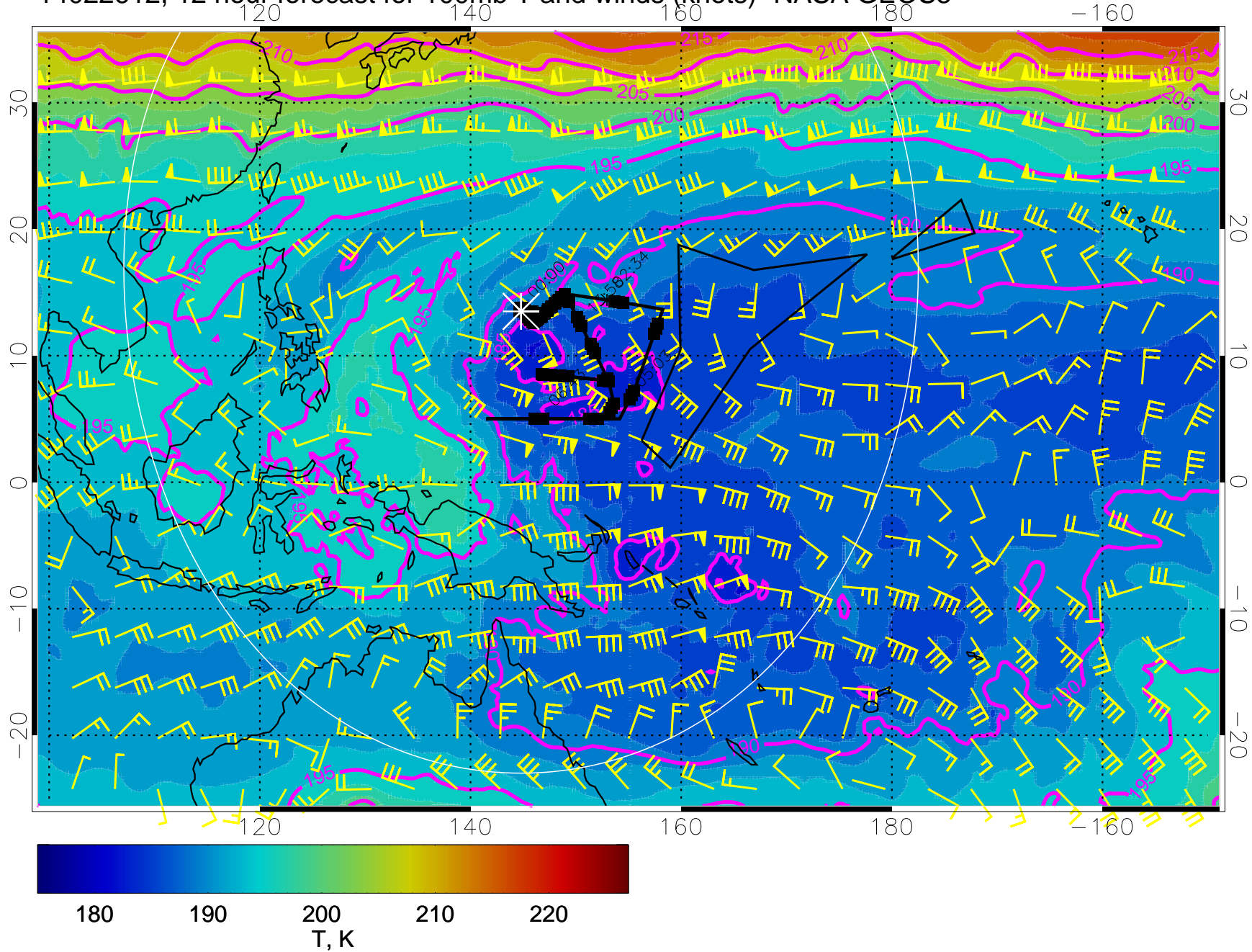


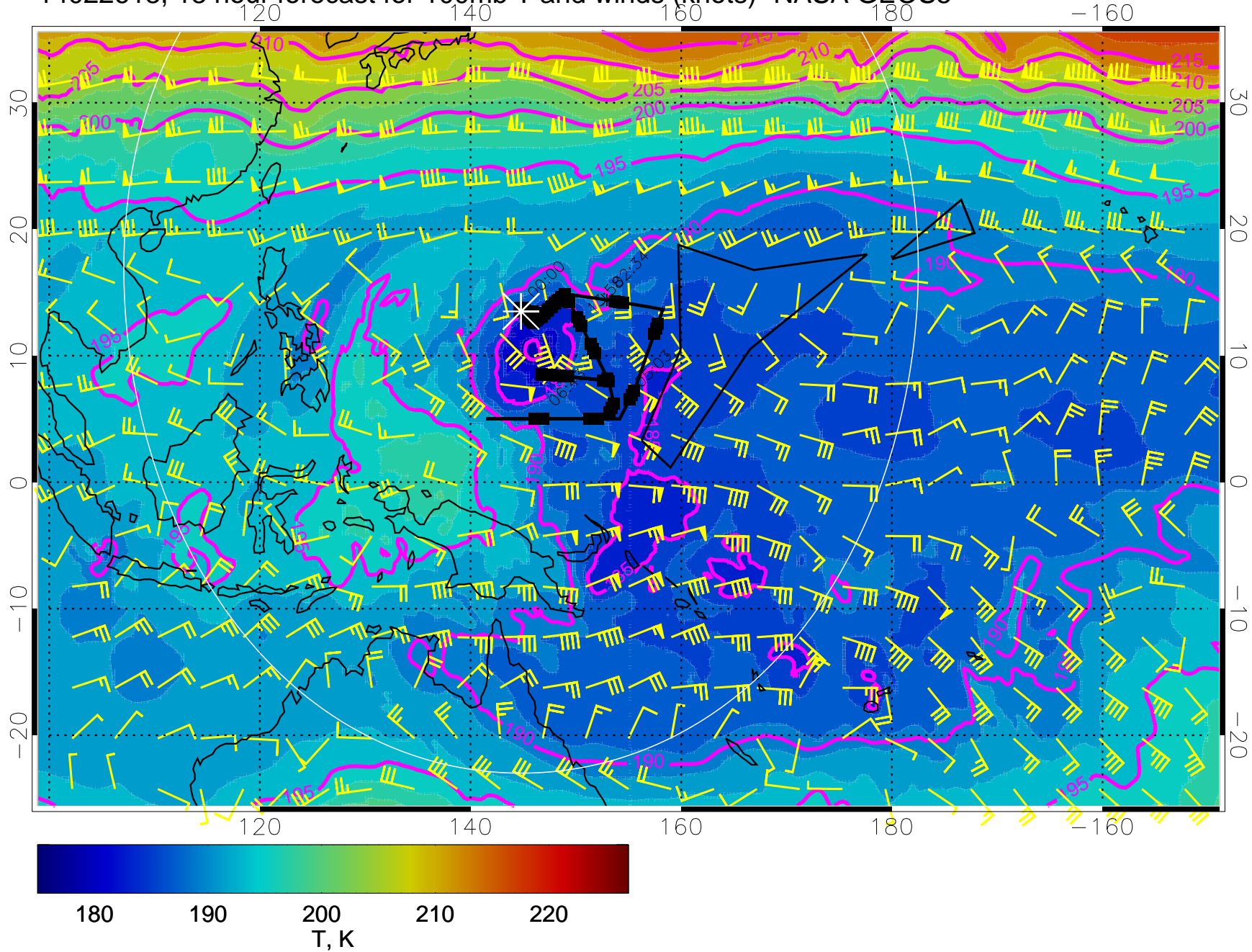
14022606, 6 hour forecast for 100mb T and winds (knots)- NASA GEOS5



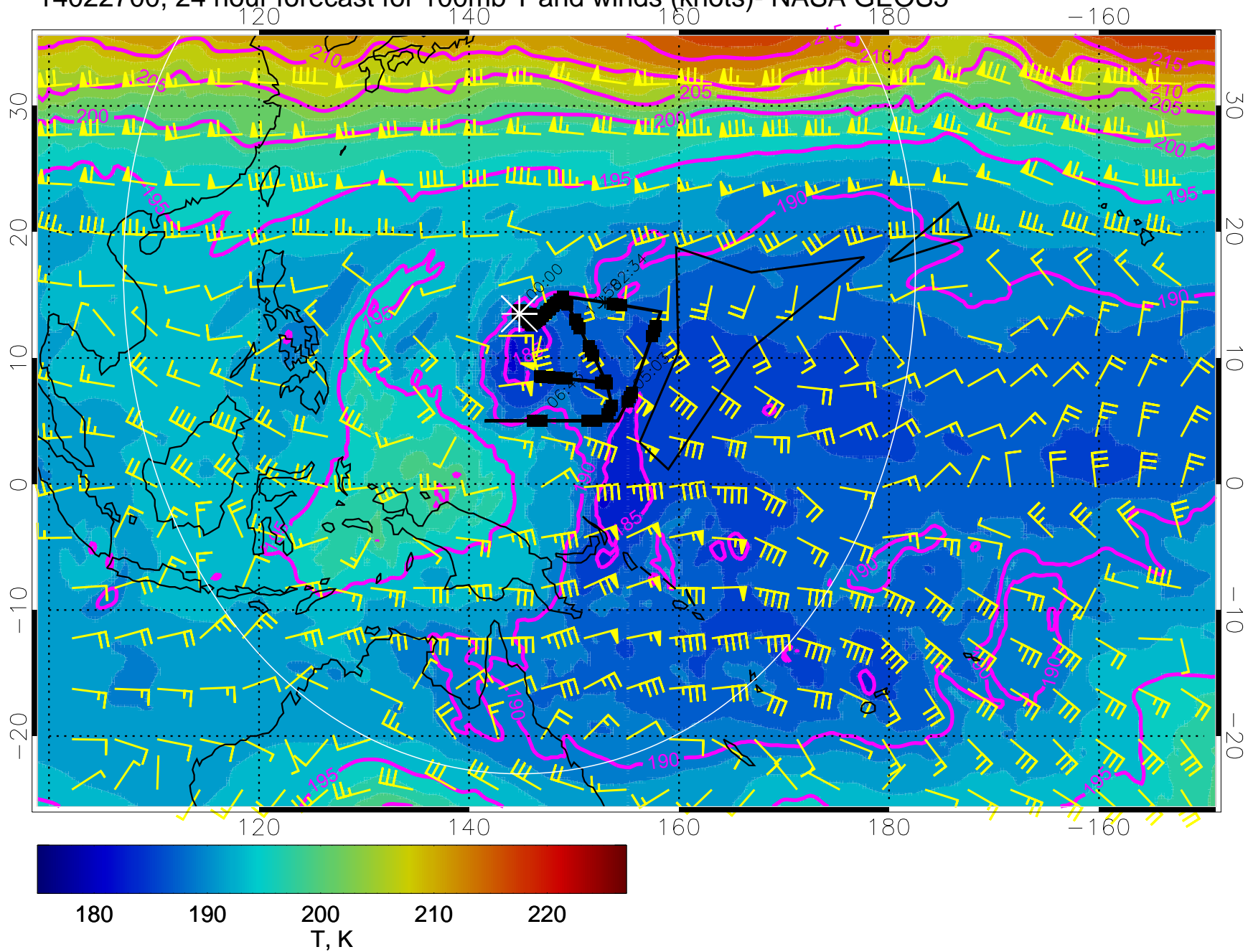
14022612, 12 hour forecast for 100mb T and winds (knots)- NASA GEOS5



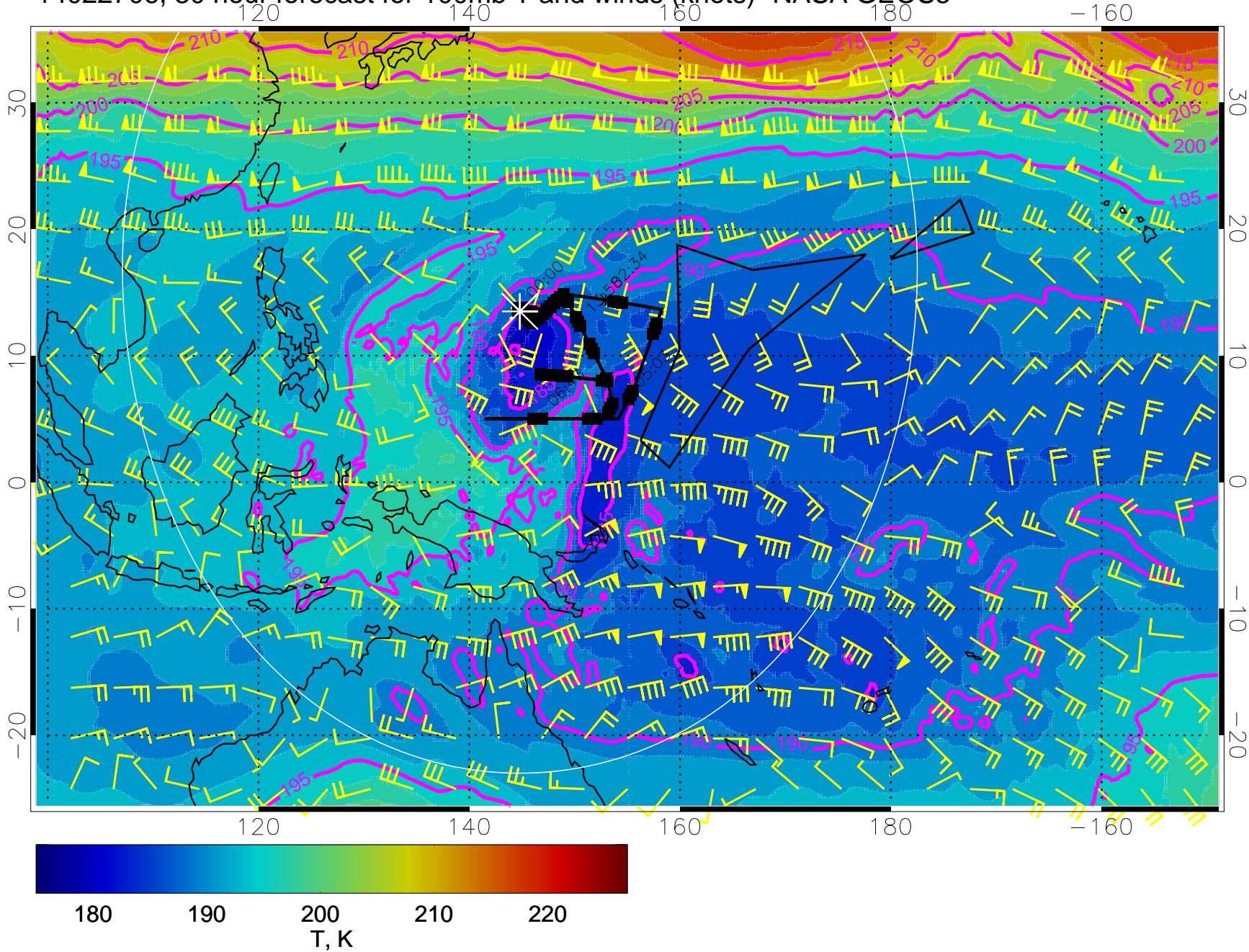
14022618, 18 hour forecast for 100mb T and winds (knots)- NASA GEOS5



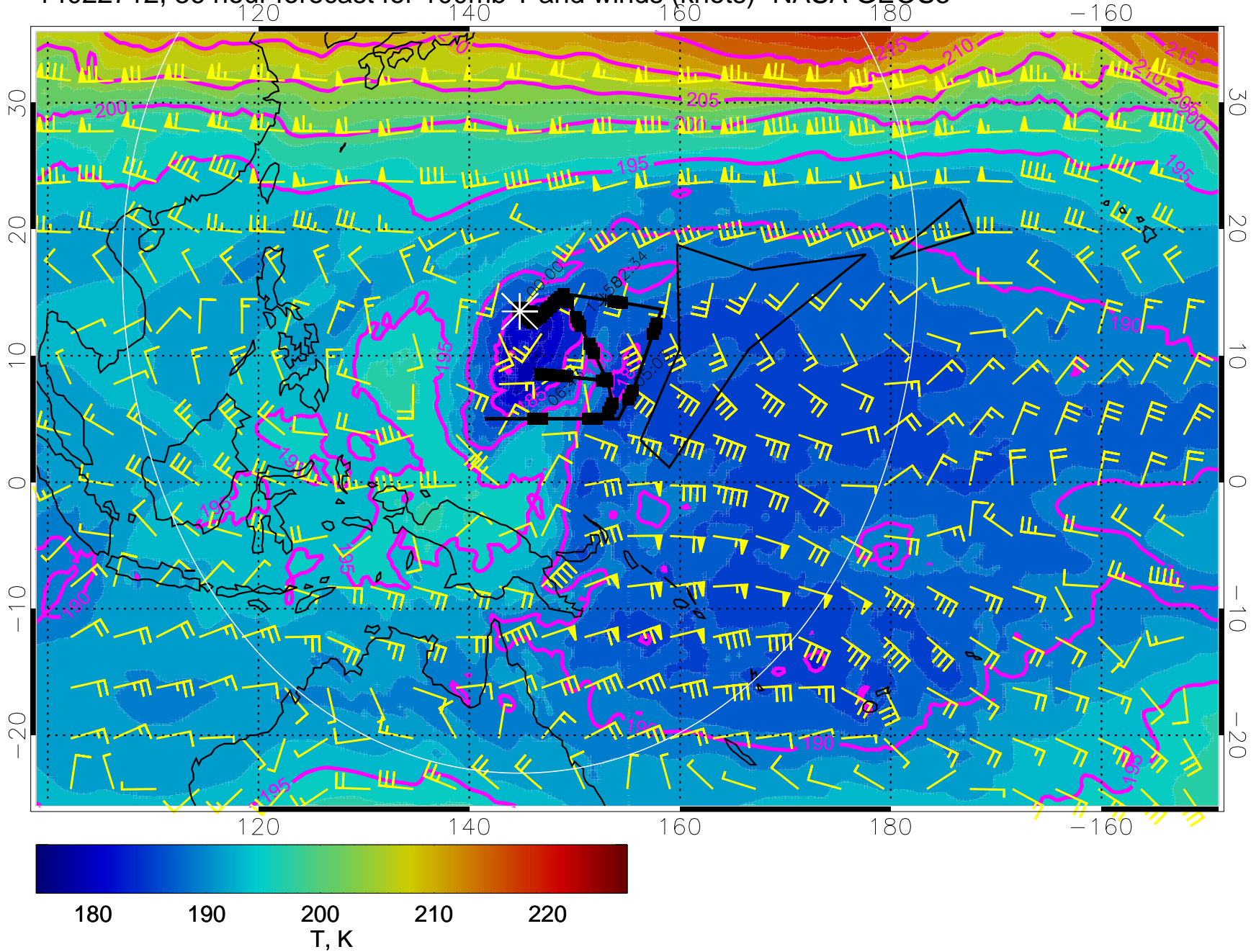
14022700, 24 hour forecast for 100mb T and winds (knots)- NASA GEOS5



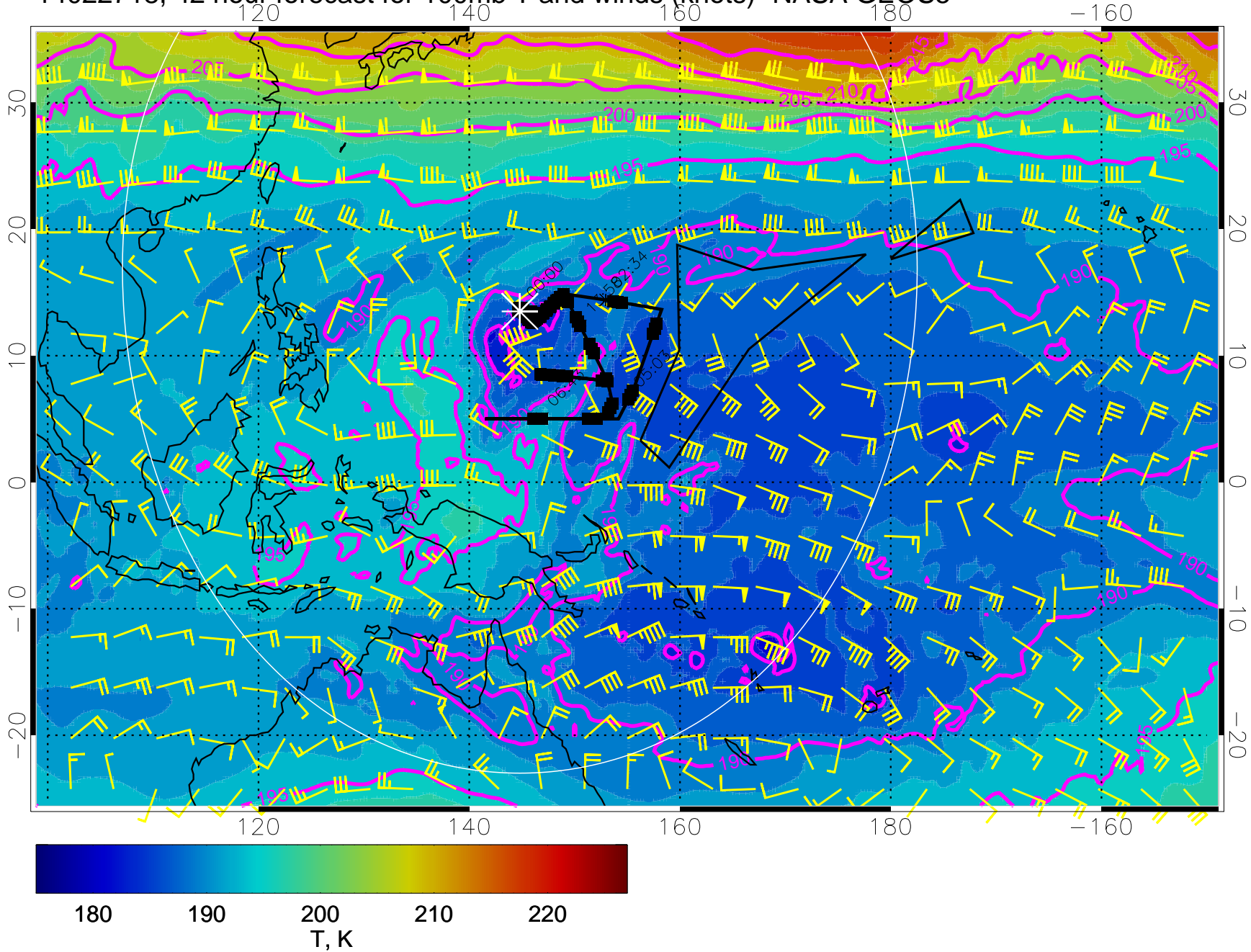
14022706, 30 hour forecast for 100mb T and winds (knots)- NASA GEOS5



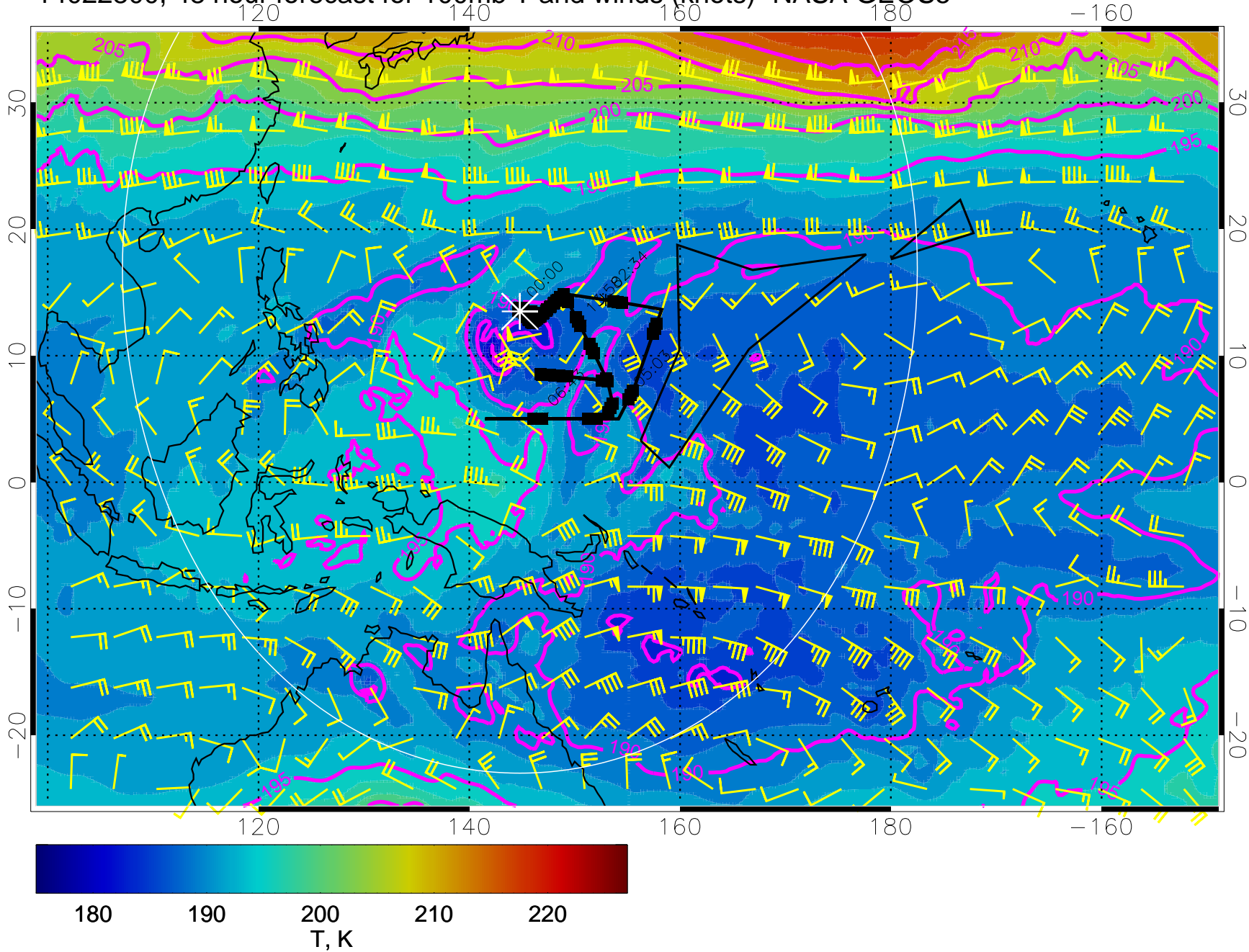
14022712, 36 hour forecast for 100mb T and winds (knots)- NASA GEOS5



14022718, 42 hour forecast for 100mb T and winds (knots)- NASA GEOS5

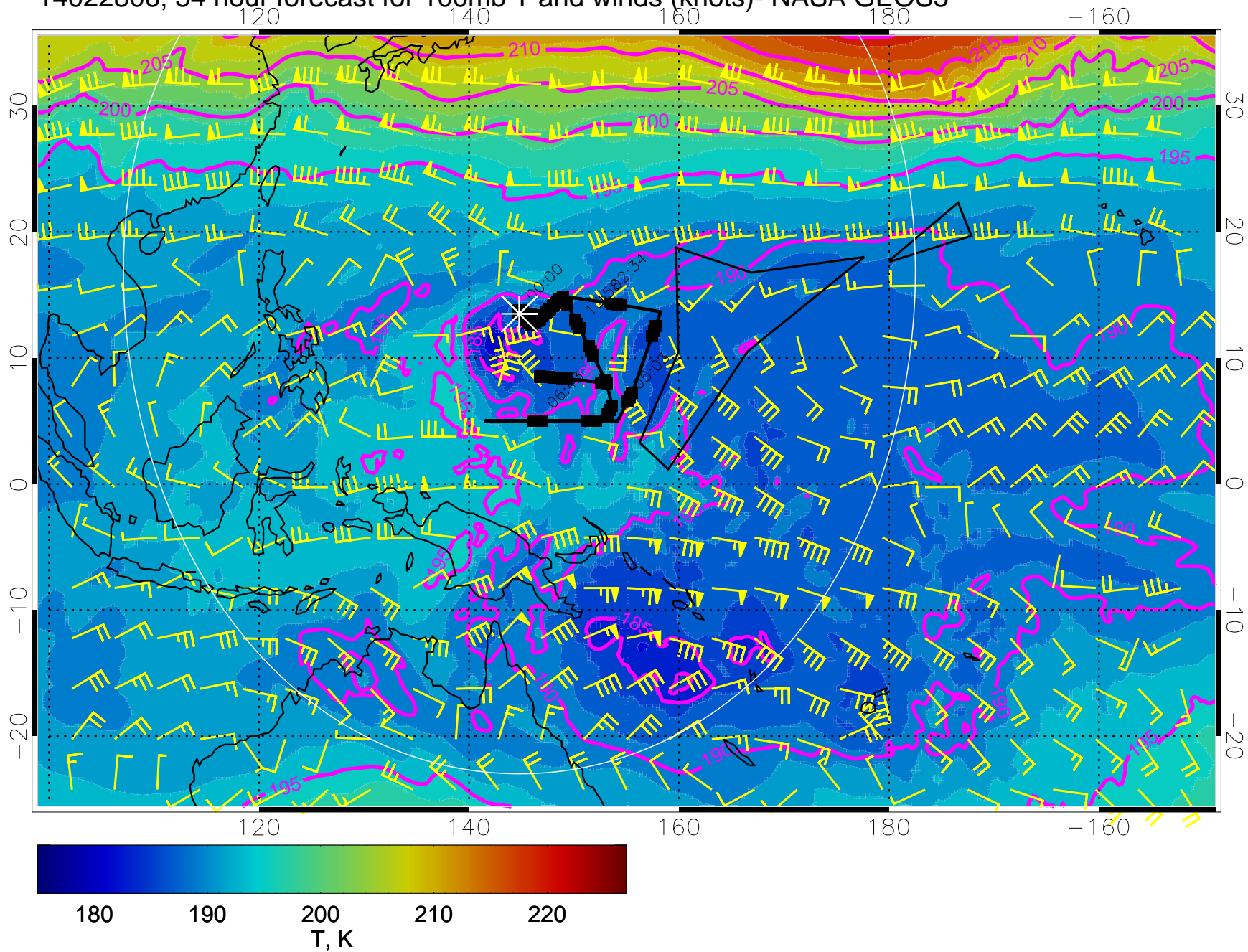


14022800, 48 hour forecast for 100mb T and winds (knots)- NASA GEOS5

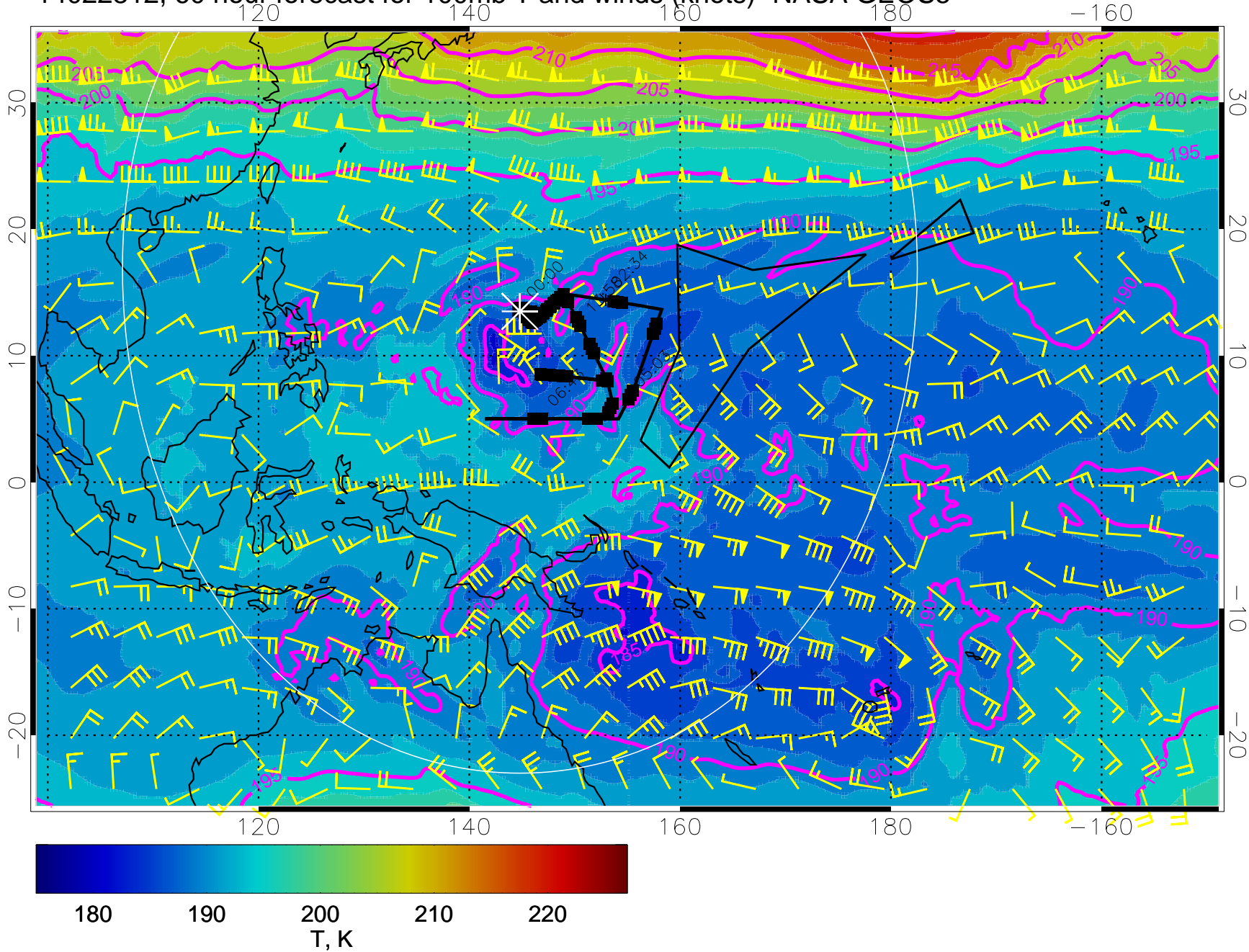




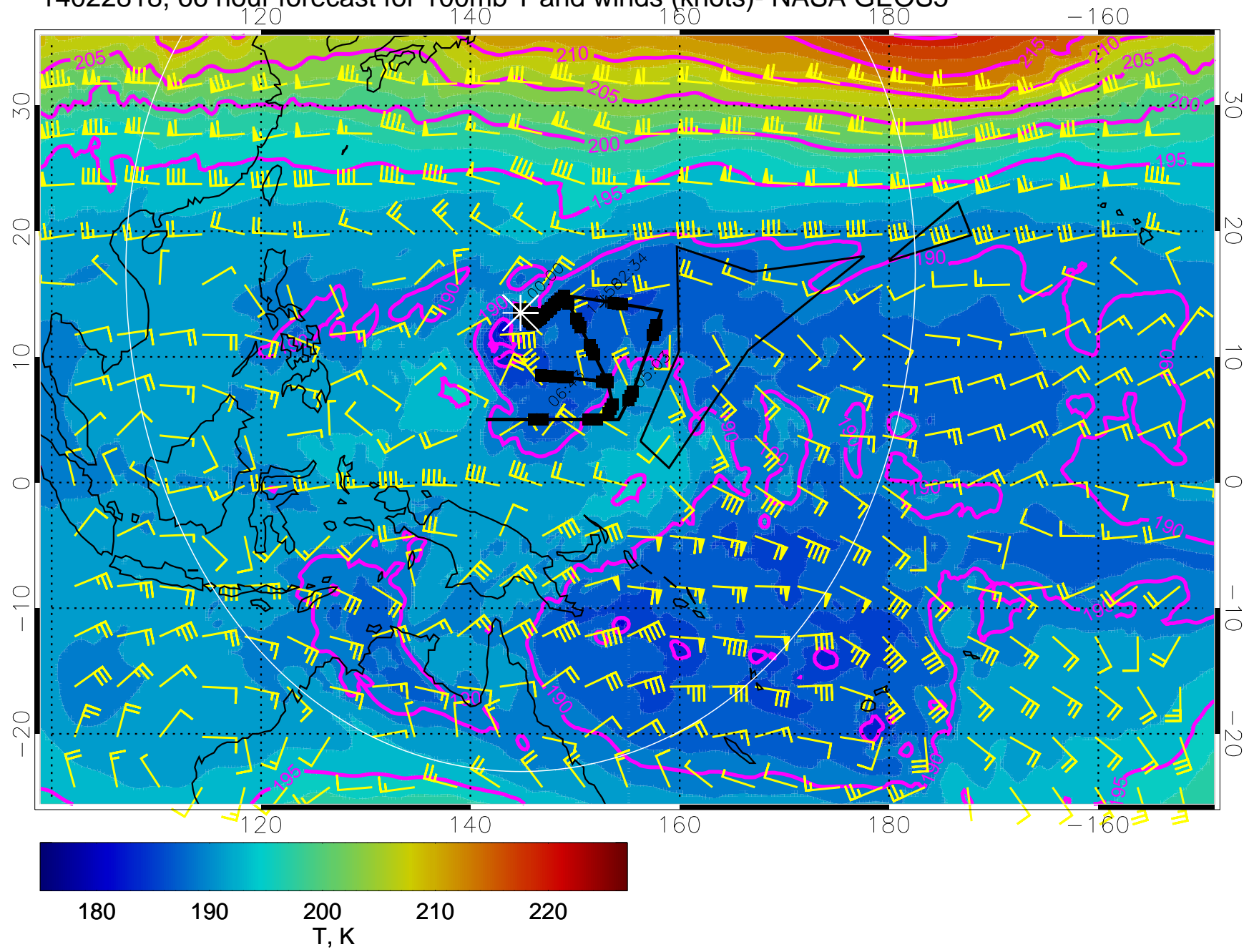
14022806, 54 hour forecast for 100mb T and winds (knots)- NASA GEOS5



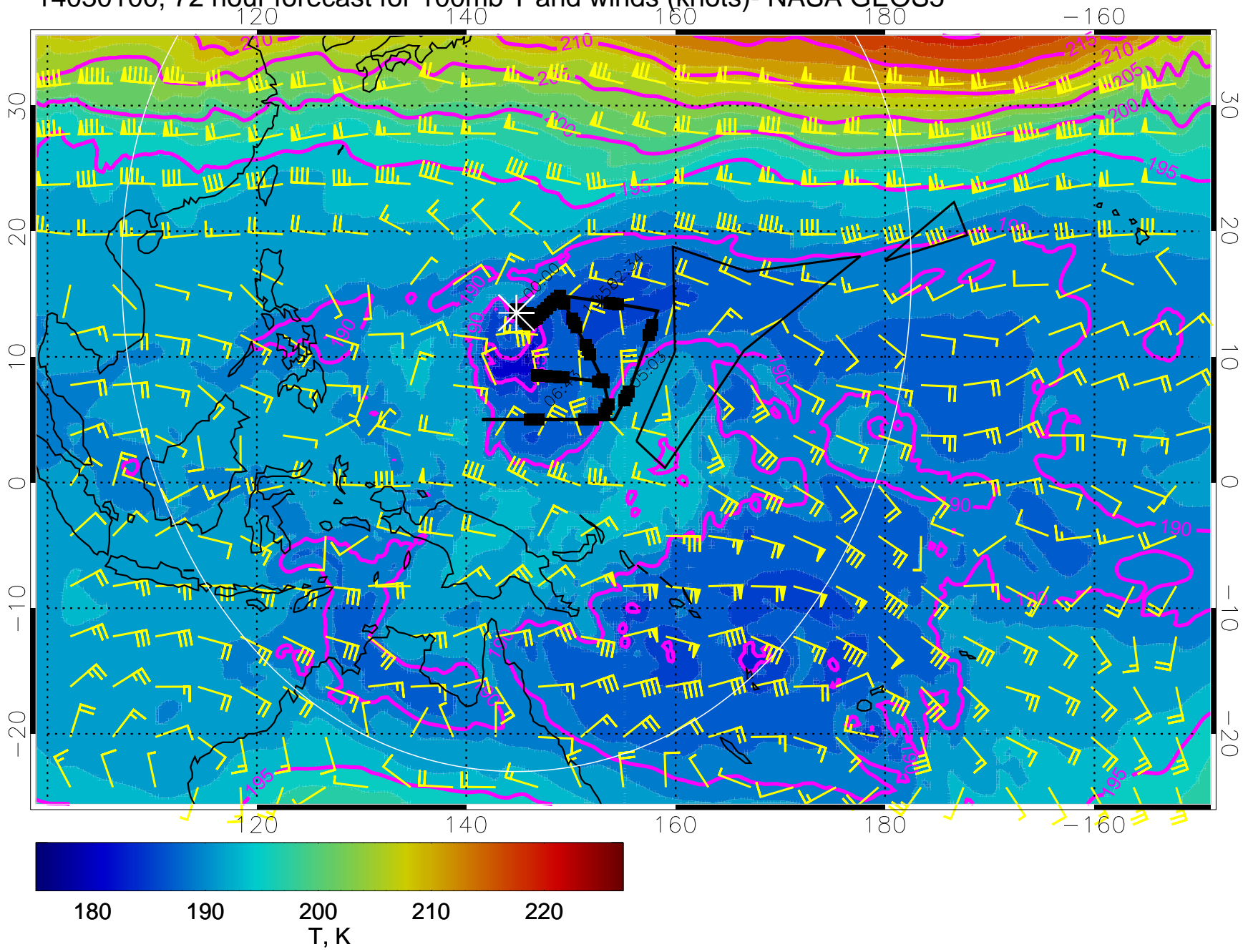
14022812, 60 hour forecast for 100mb T and winds (knots)- NASA GEOS5



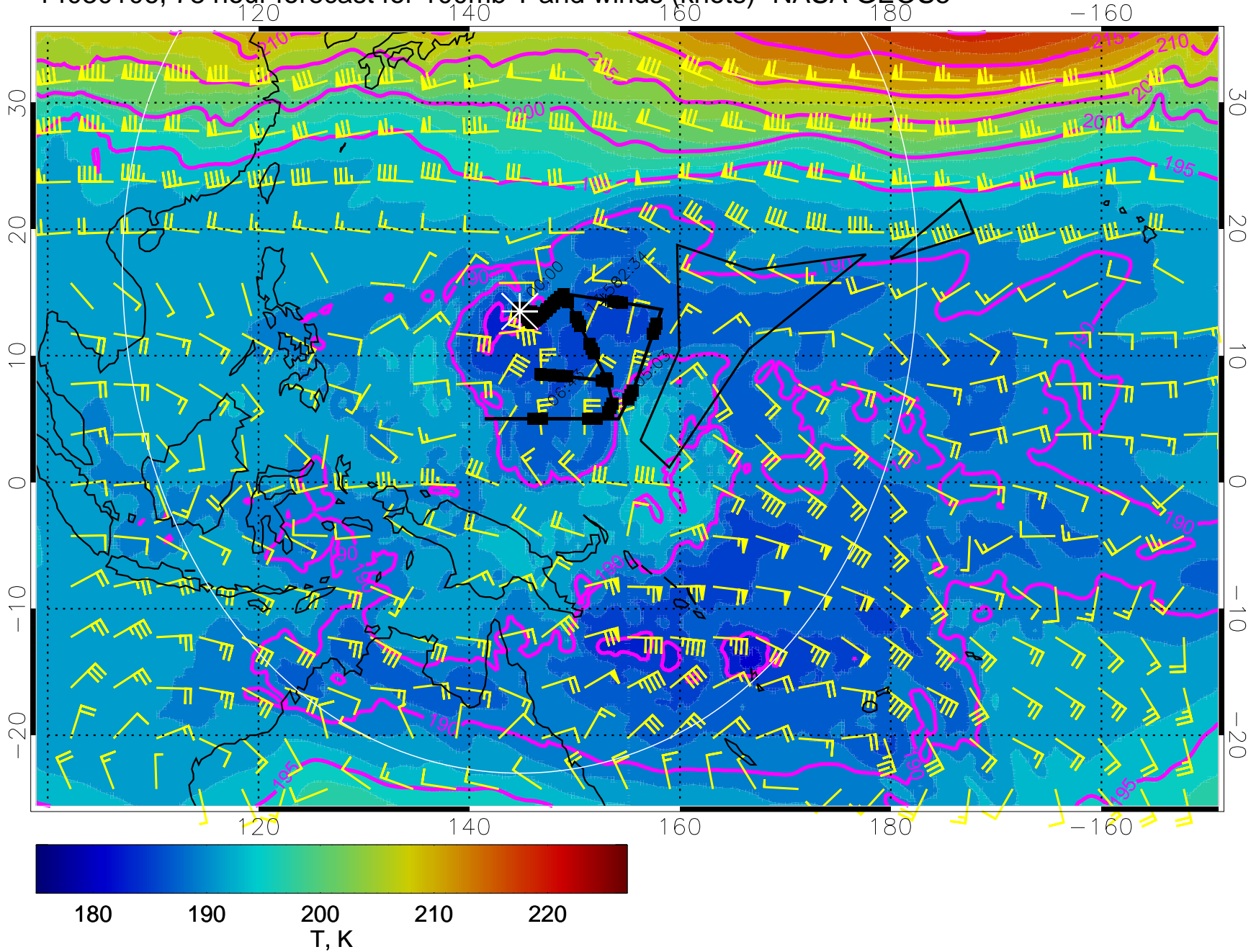
14022818, 66 hour forecast for 100mb T and winds (knots)- NASA GEOS5



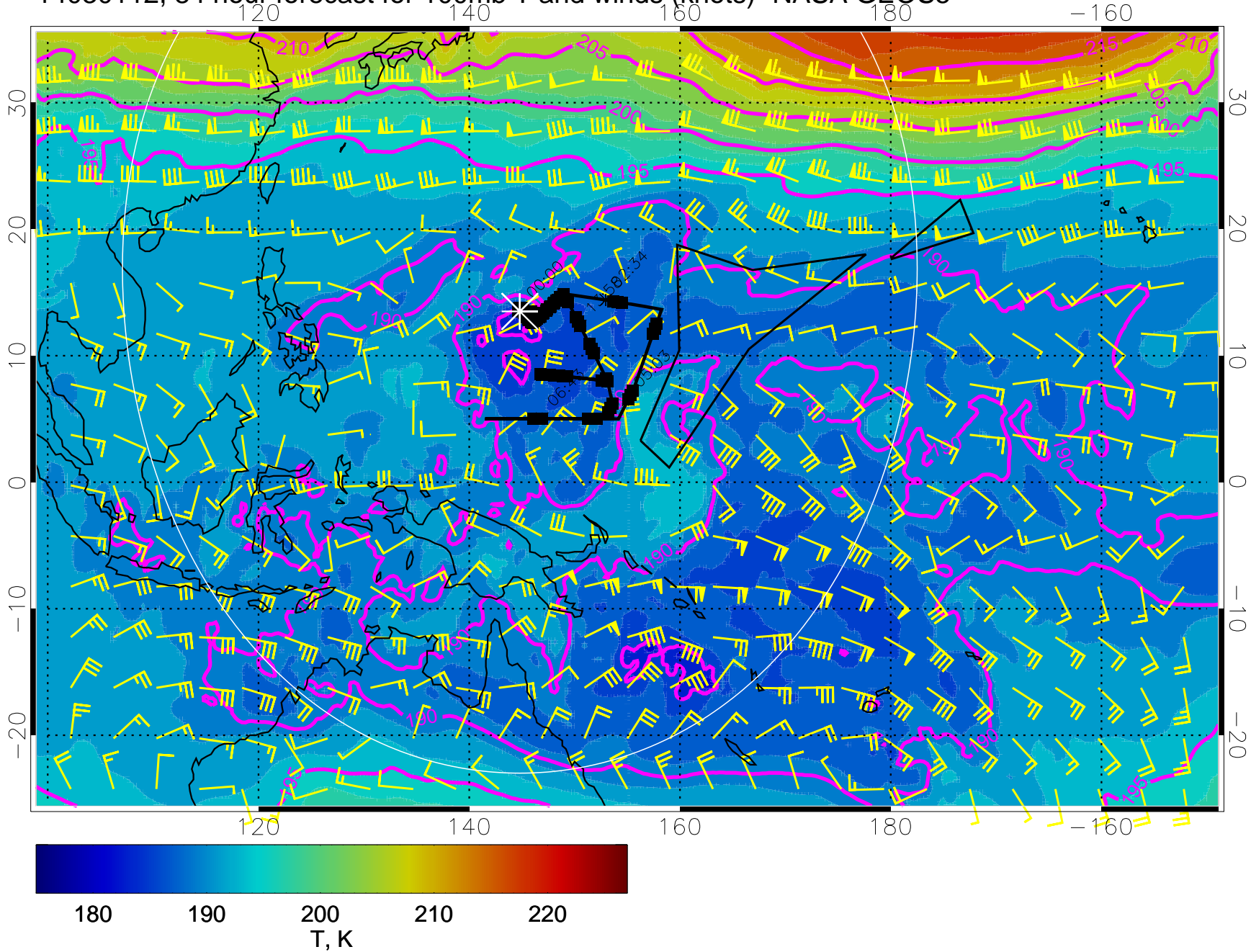
14030100, 72 hour forecast for 100mb T and winds (knots)- NASA GEOS5



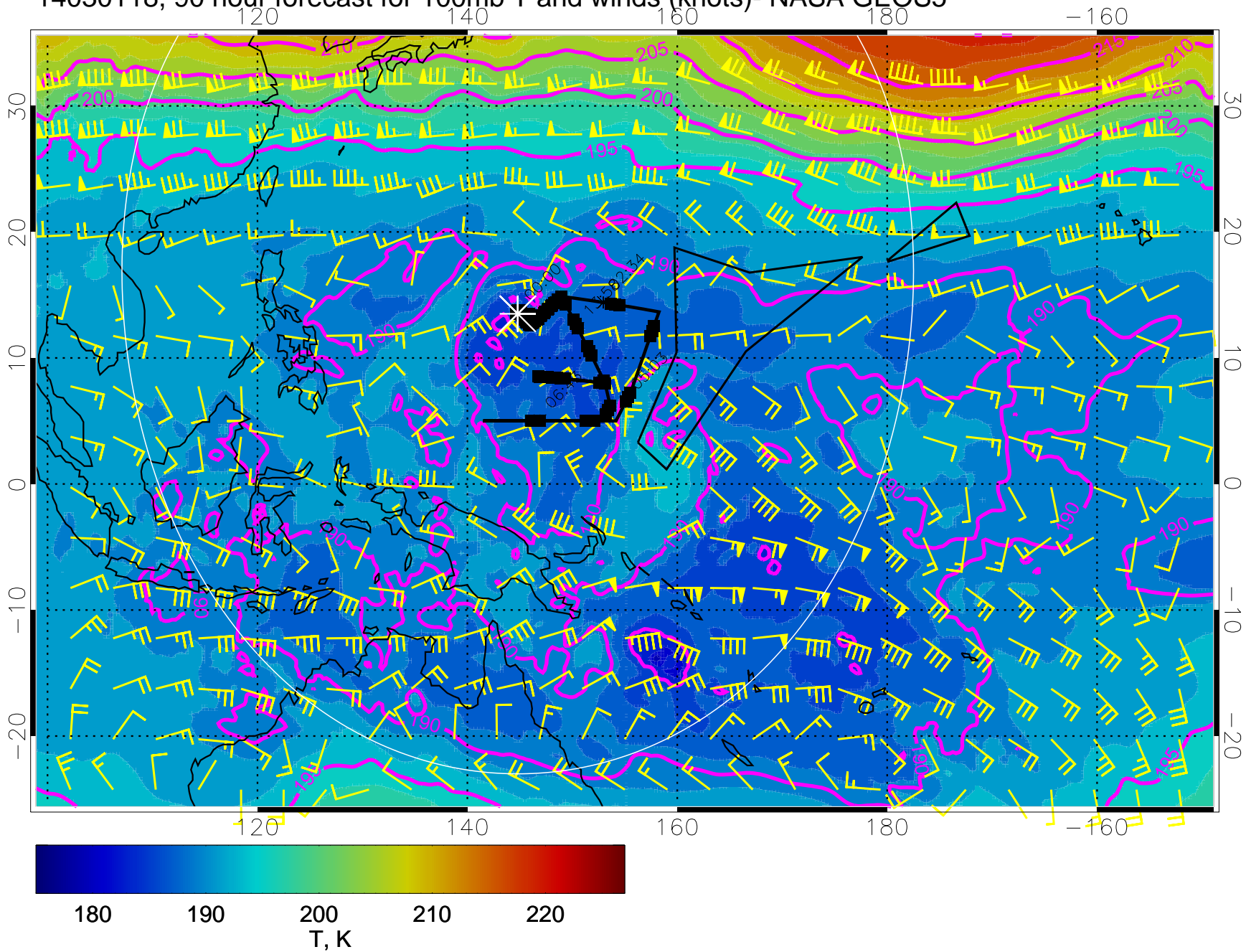
14030106, 78 hour forecast for 100mb T and winds (knots)- NASA GEOS5



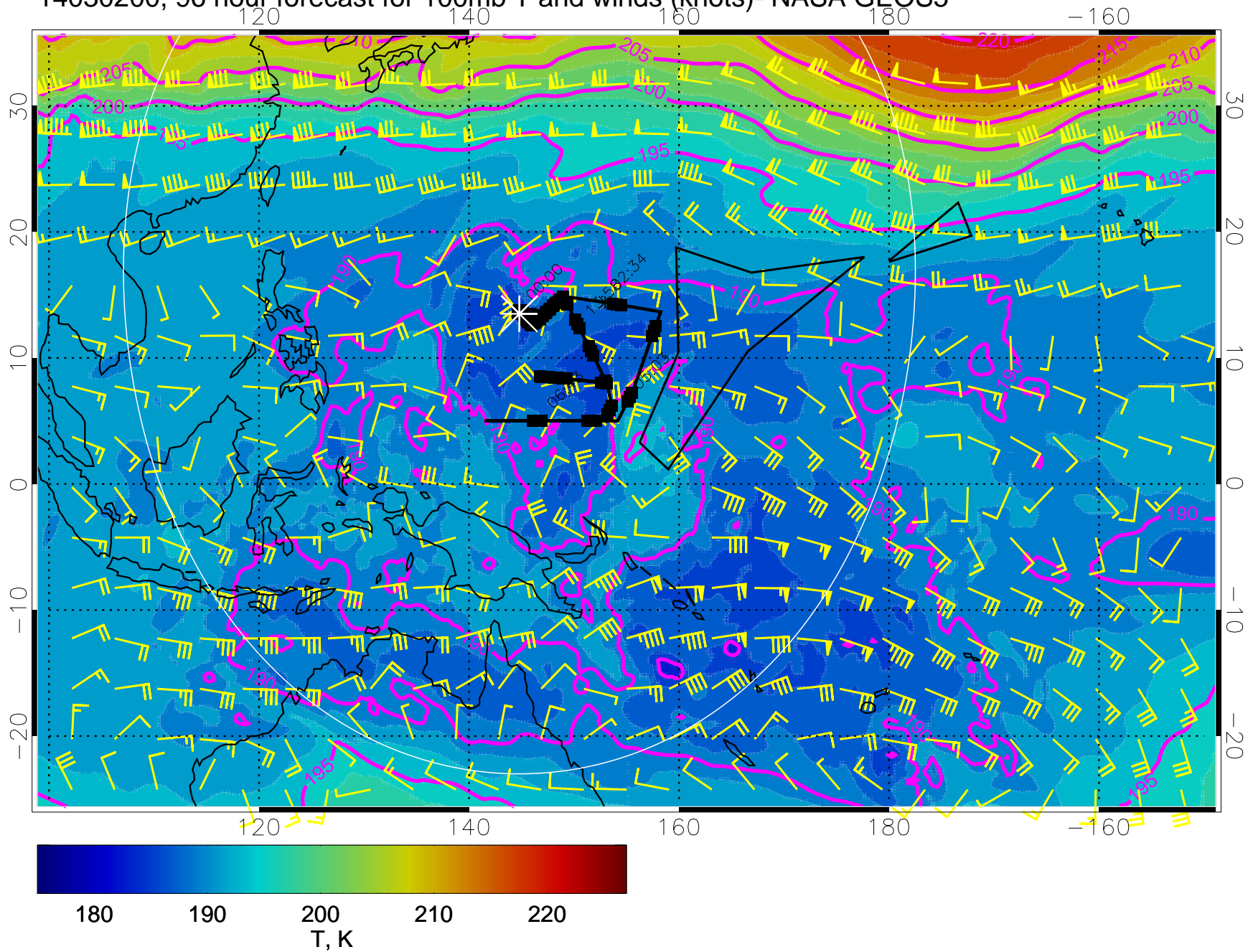
14030112, 84 hour forecast for 100mb T and winds (knots)- NASA GEOS5



14030118, 90 hour forecast for 100mb T and winds (knots)- NASA GEOS5

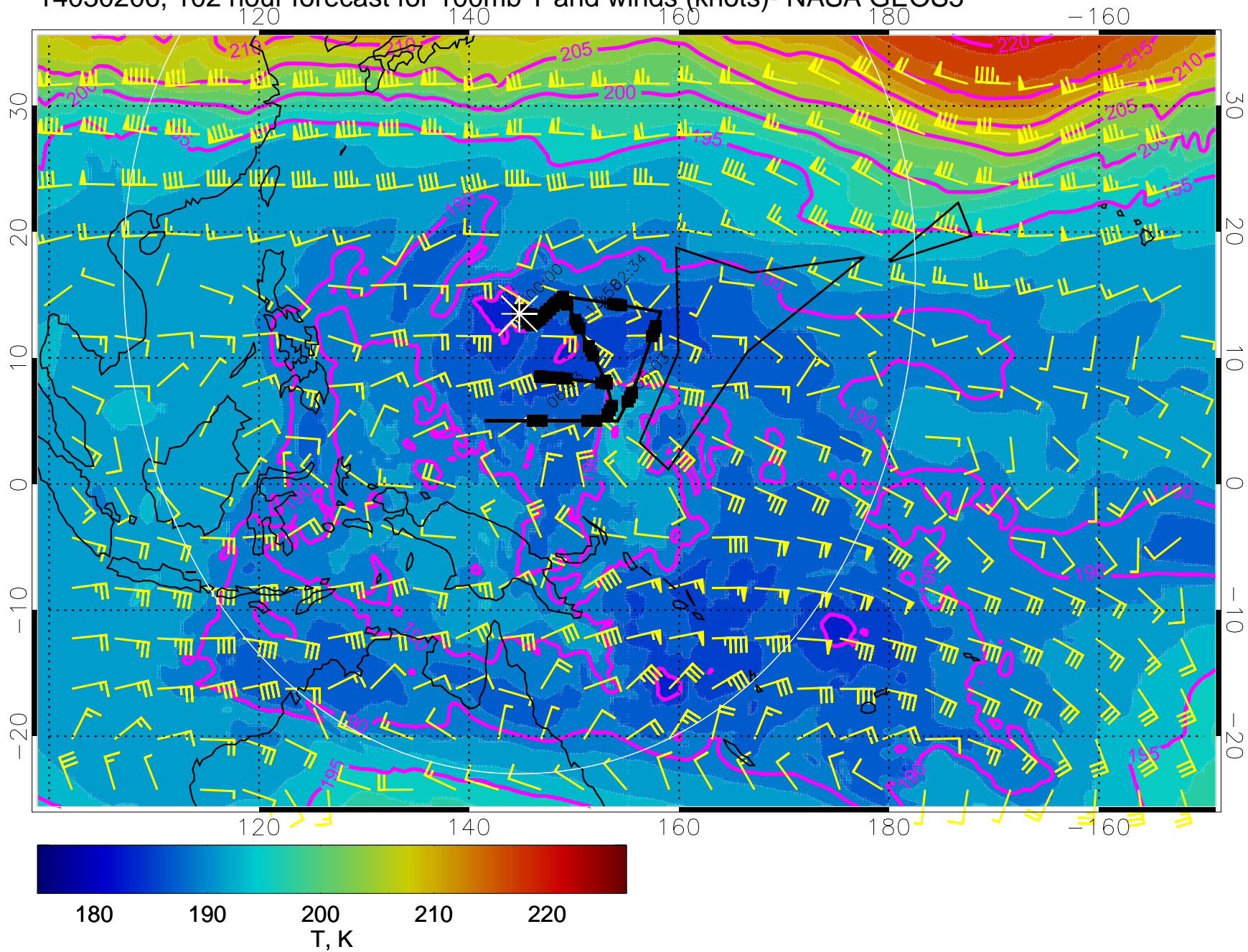


14030200, 96 hour forecast for 100mb T and winds (knots)- NASA GEOS5

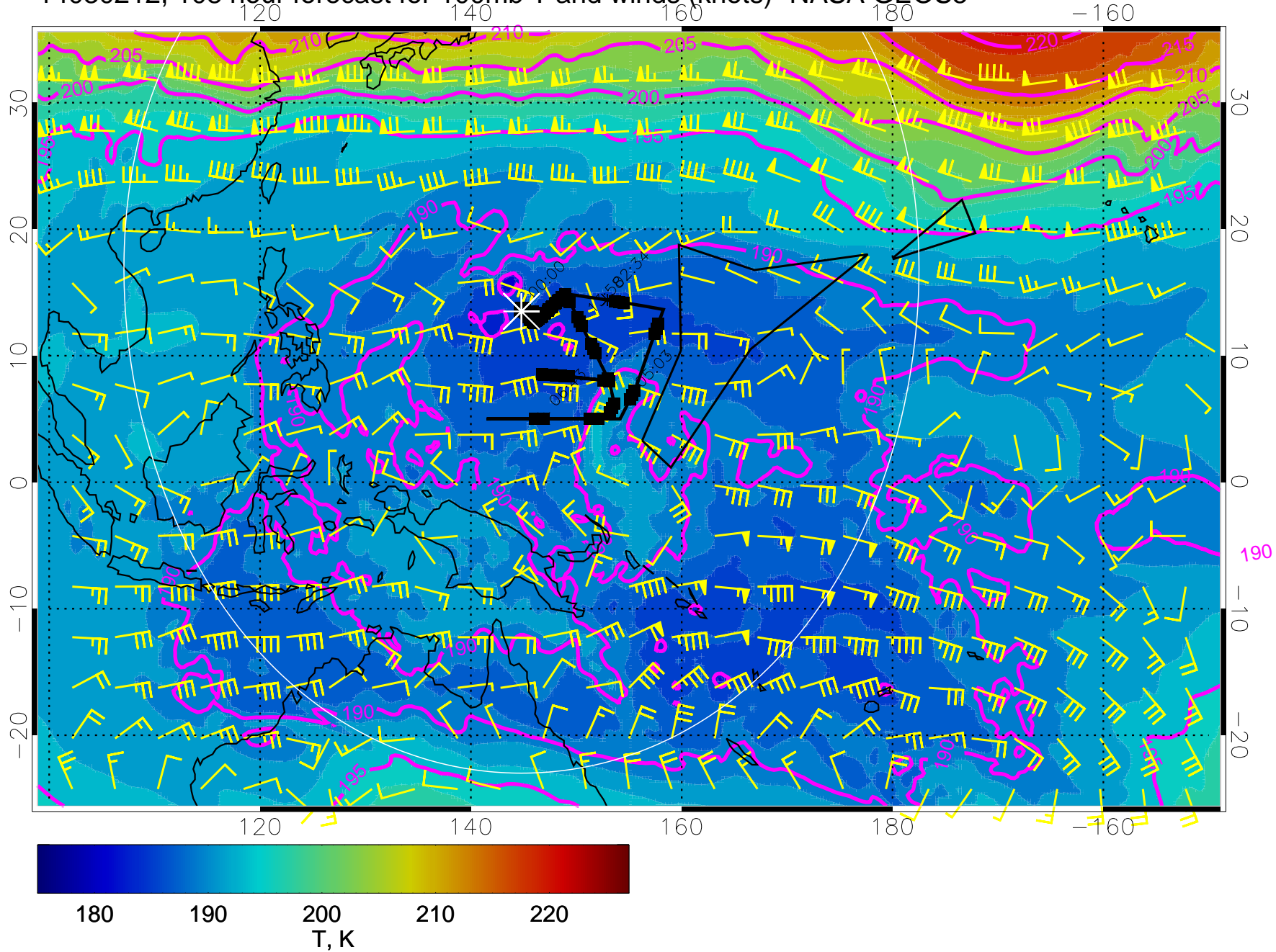




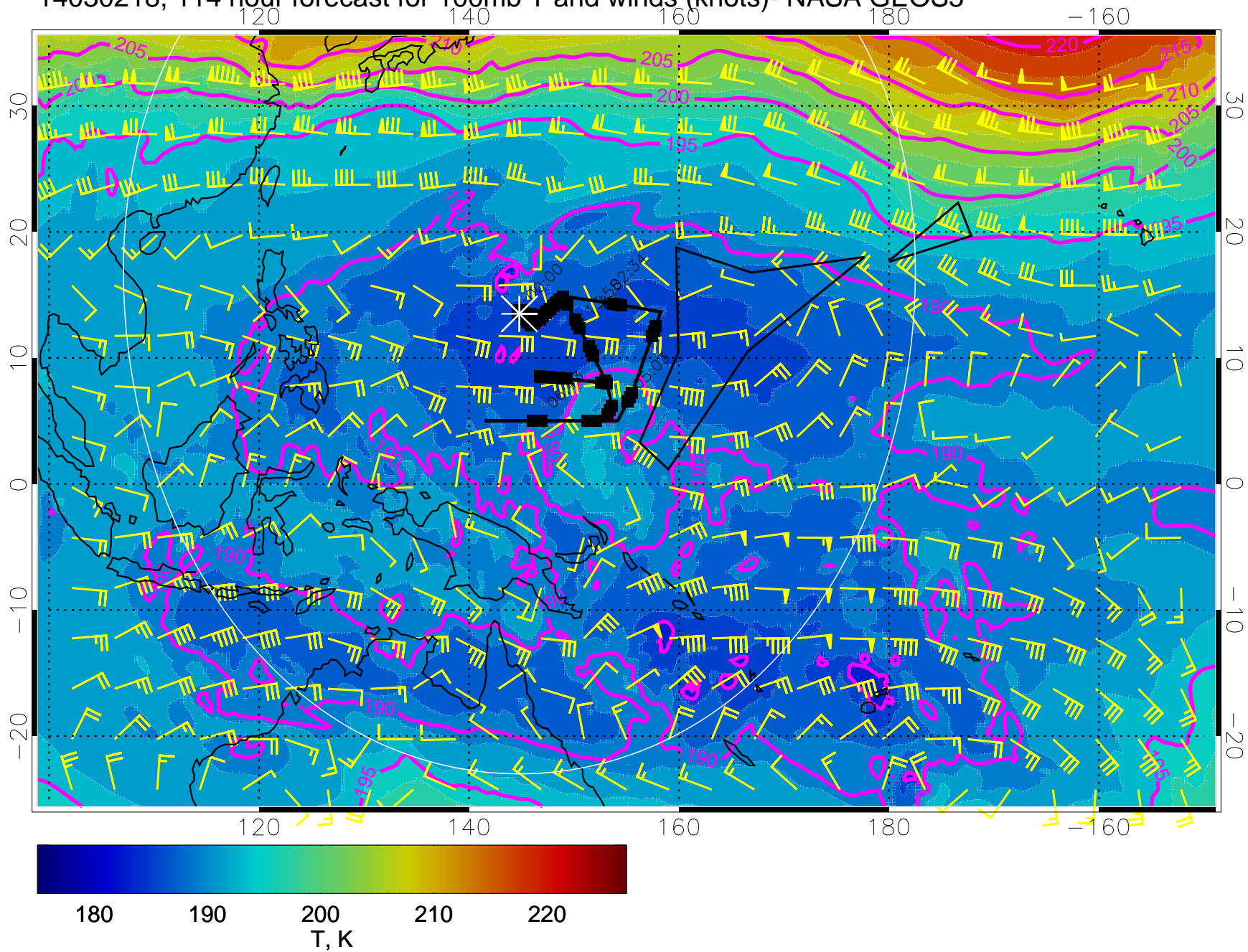
14030206, 102 hour forecast for 100mb T and winds (knots)- NASA GEOS5



14030212, 108 hour forecast for 100mb T and winds (knots)- NASA GEOS5



14030218, 114 hour forecast for 100mb T and winds (knots)- NASA GEOS5



14030300, 120 hour forecast for 100mb T and winds (knots)- NASA GEOS5

