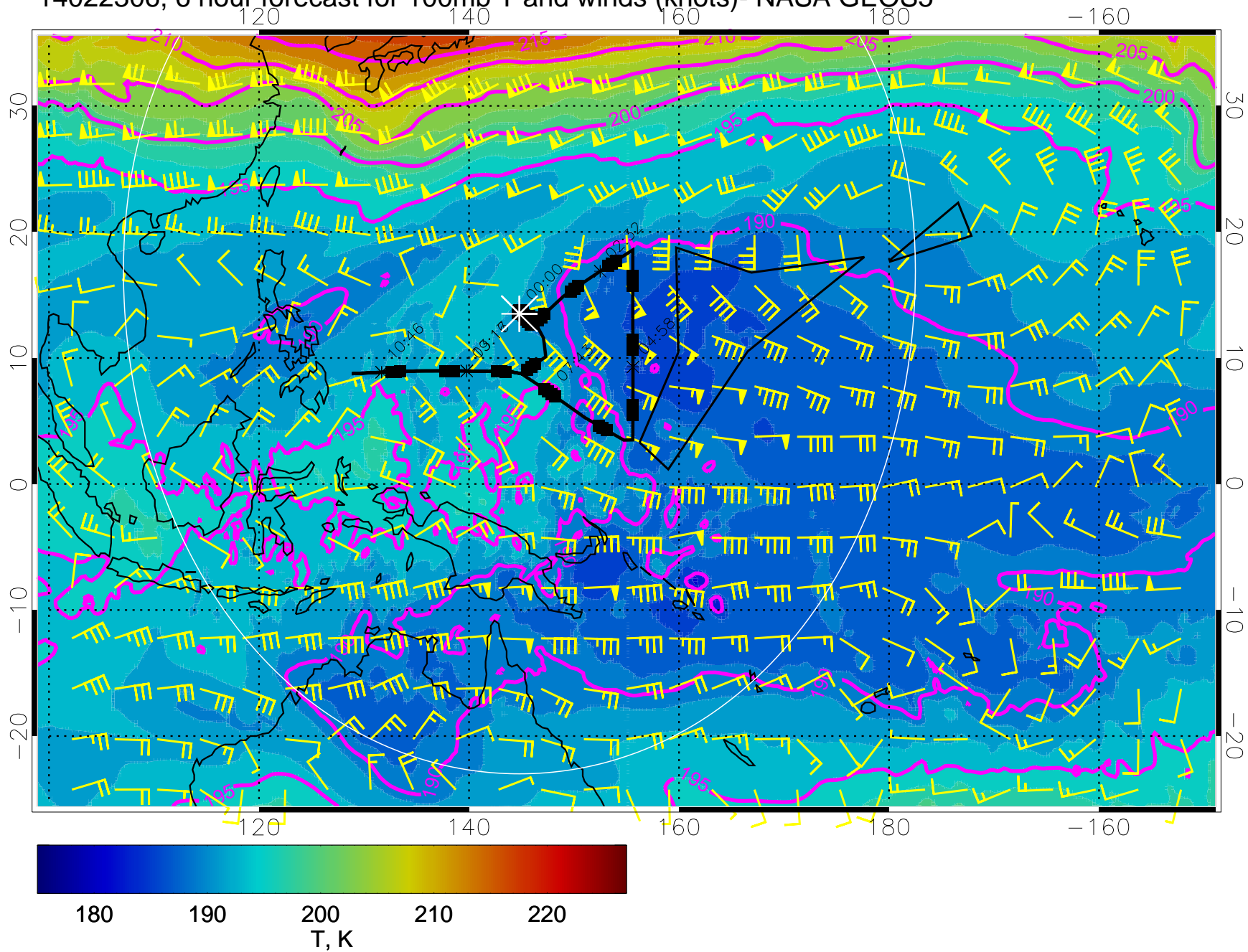
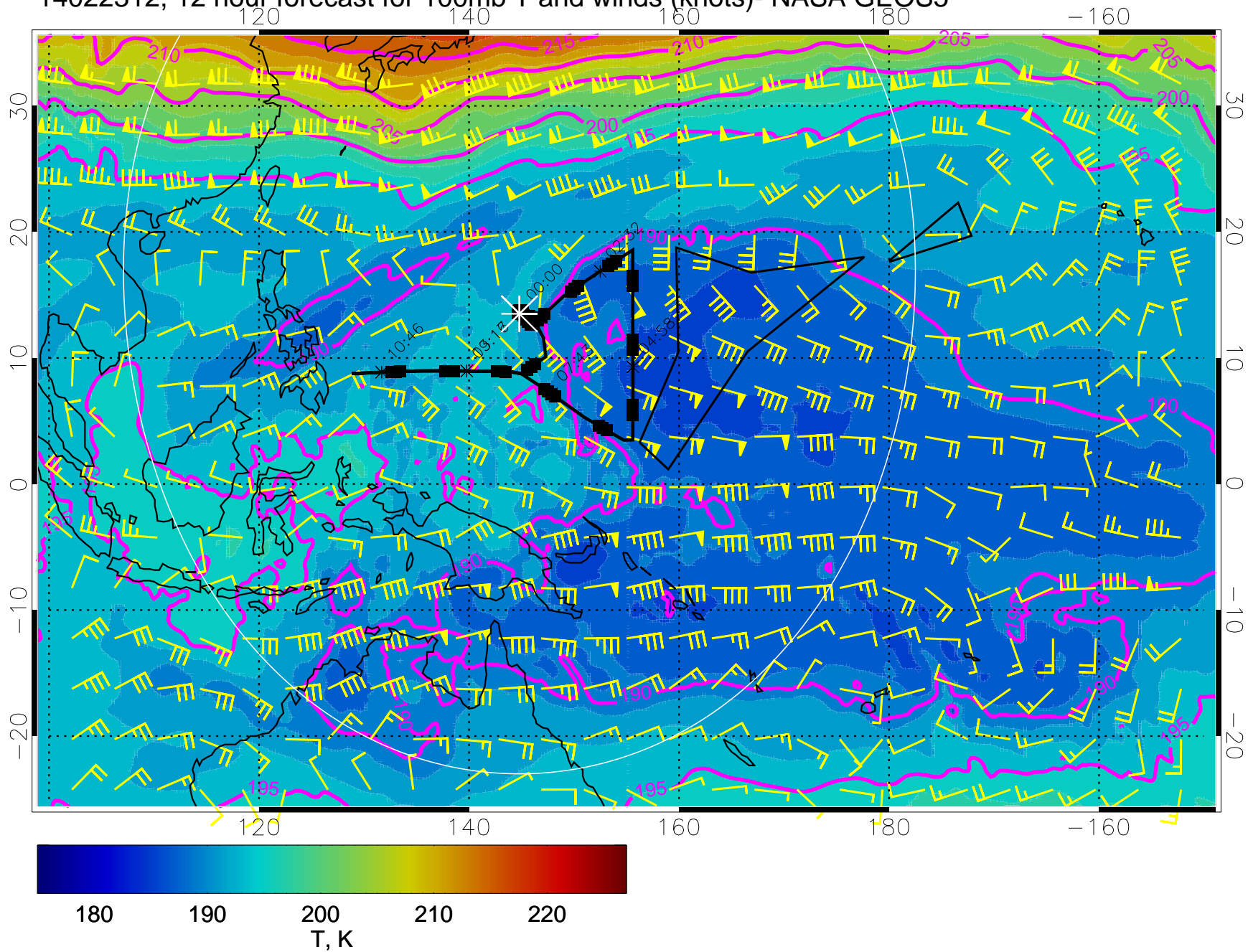


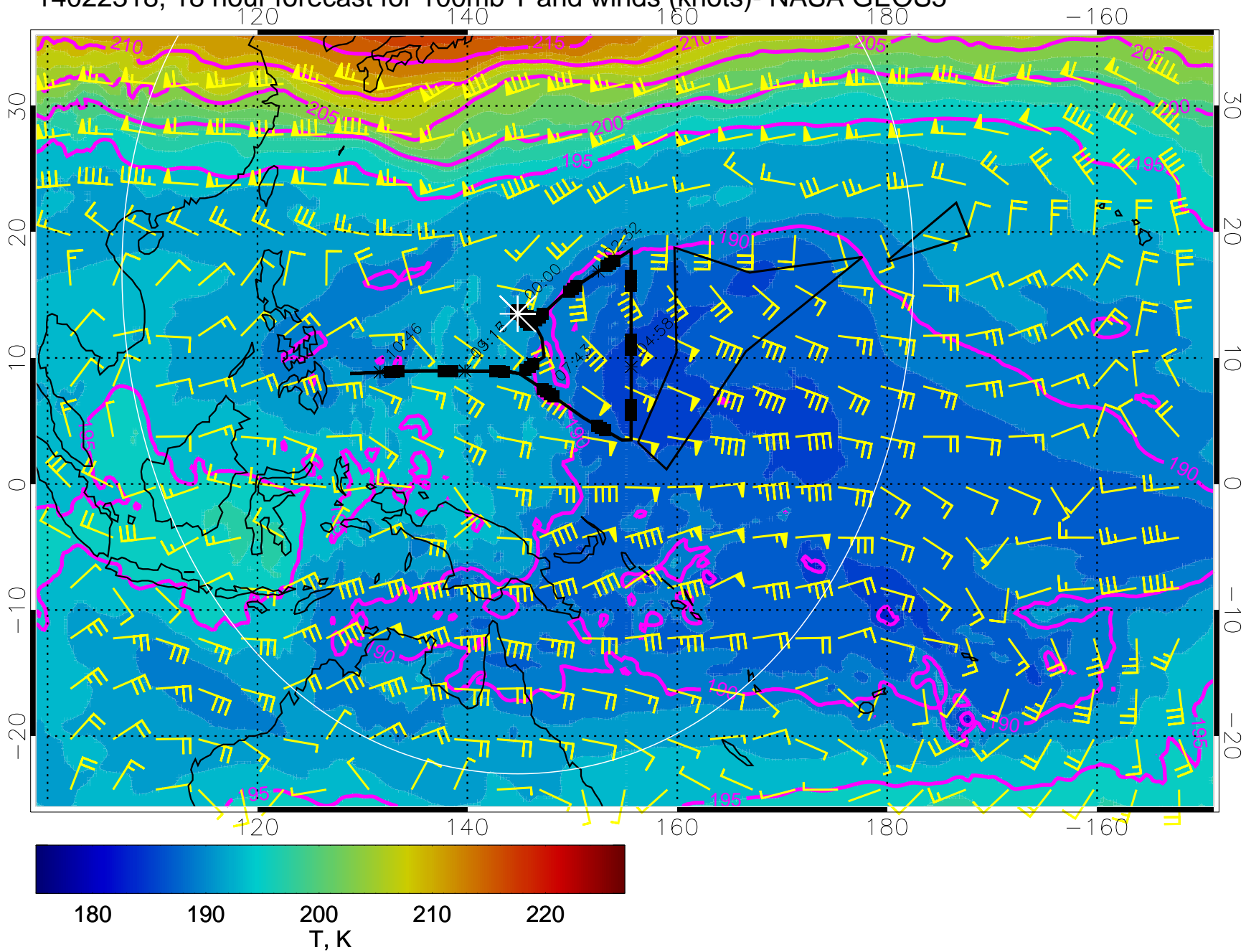
14022306, 6 hour forecast for 100mb T and winds (knots)- NASA GEOS5



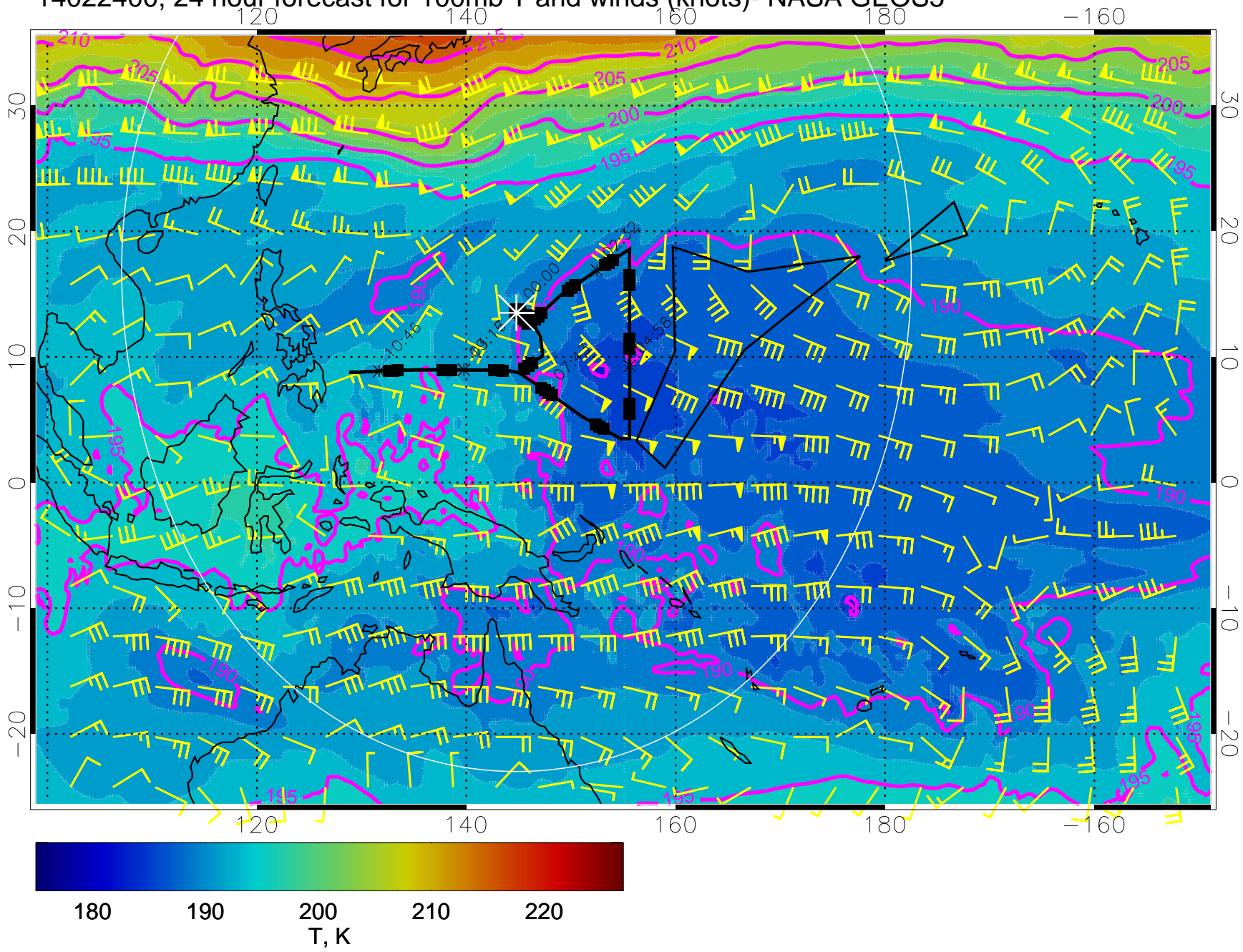
14022312, 12 hour forecast for 100mb T and winds (knots)- NASA GEOS5



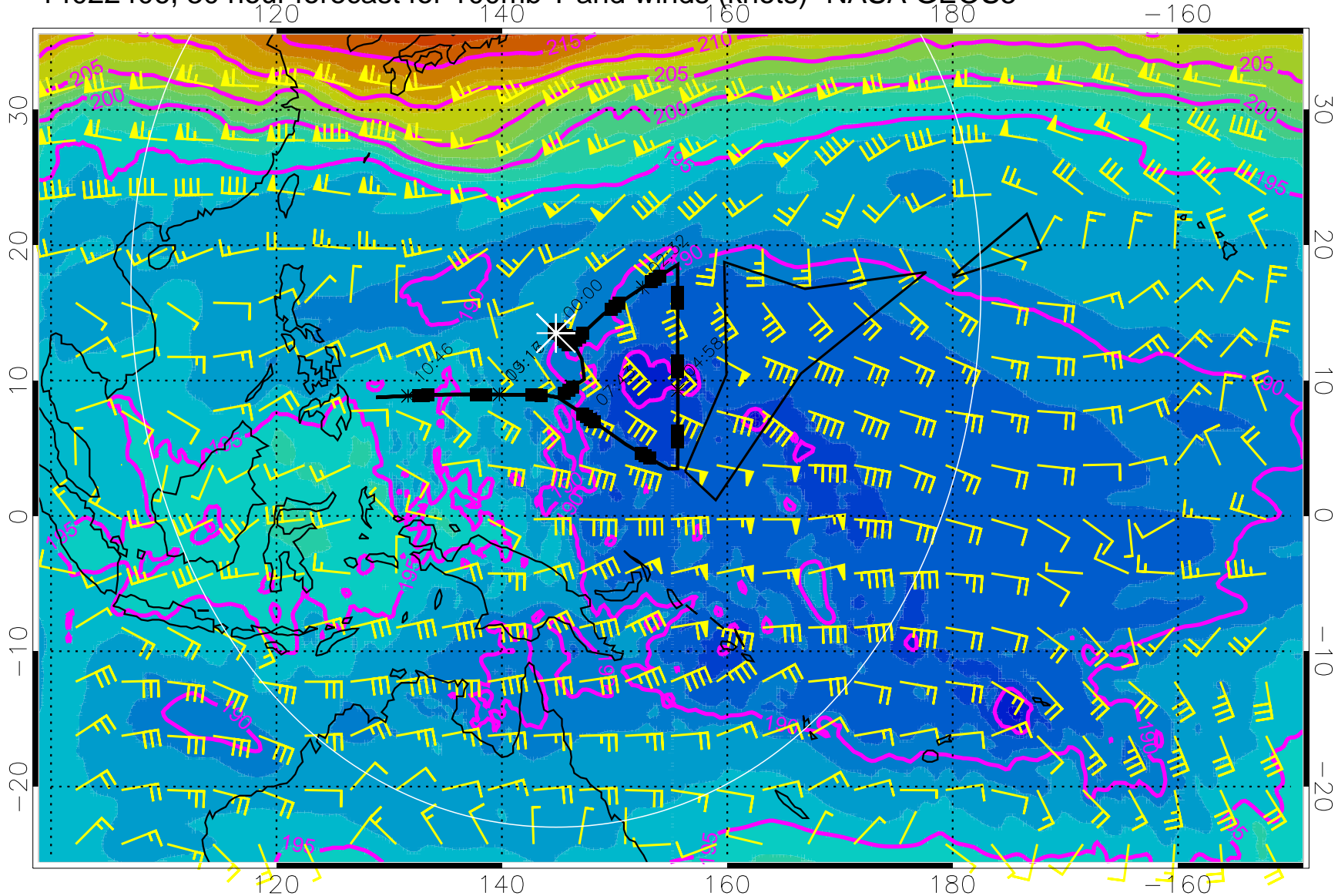
14022318, 18 hour forecast for 100mb T and winds (knots)- NASA GEOS5



14022400, 24 hour forecast for 100mb T and winds (knots)- NASA GEOS5

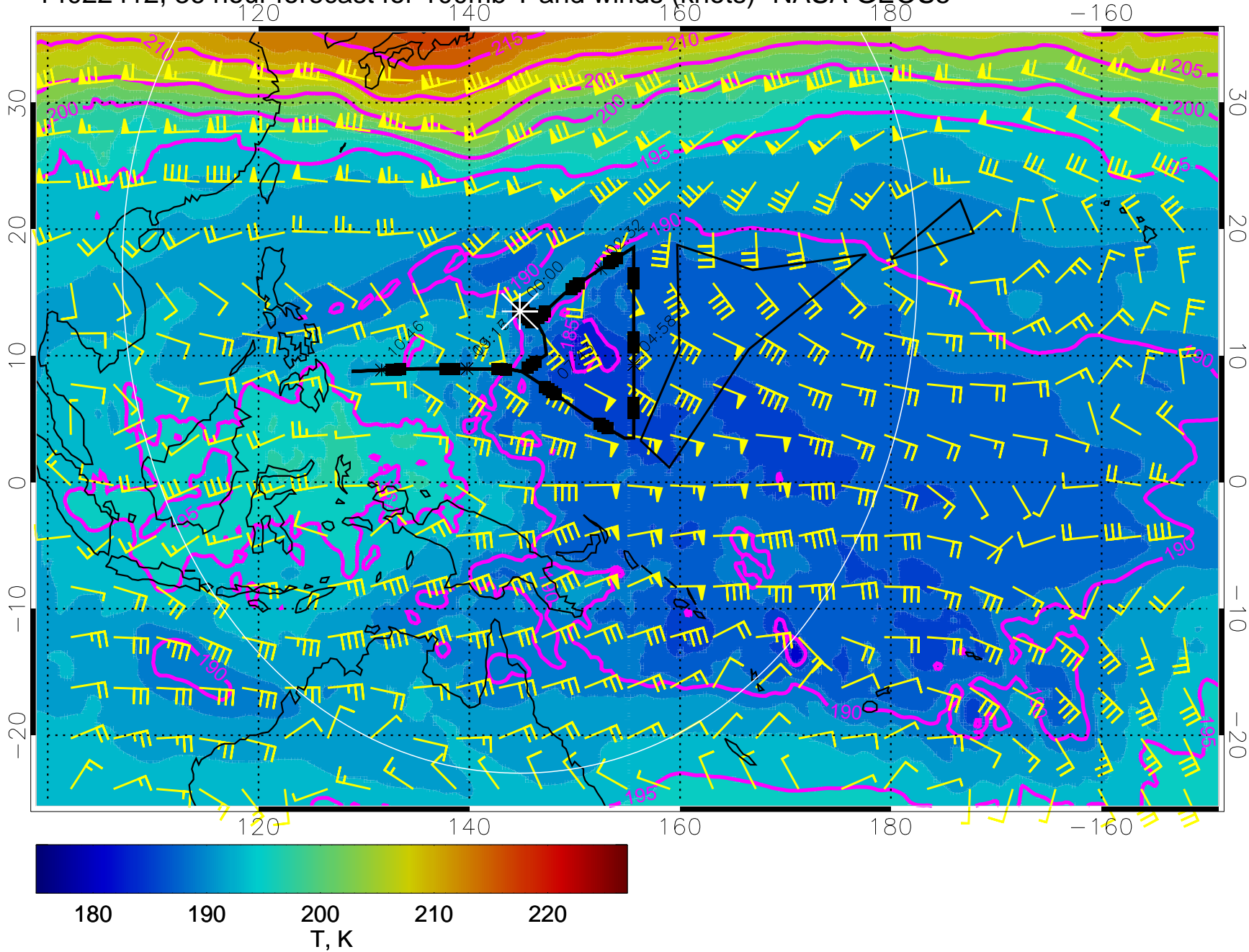


14022406, 30 hour forecast for 100mb T and winds (knots)- NASA GEOS5

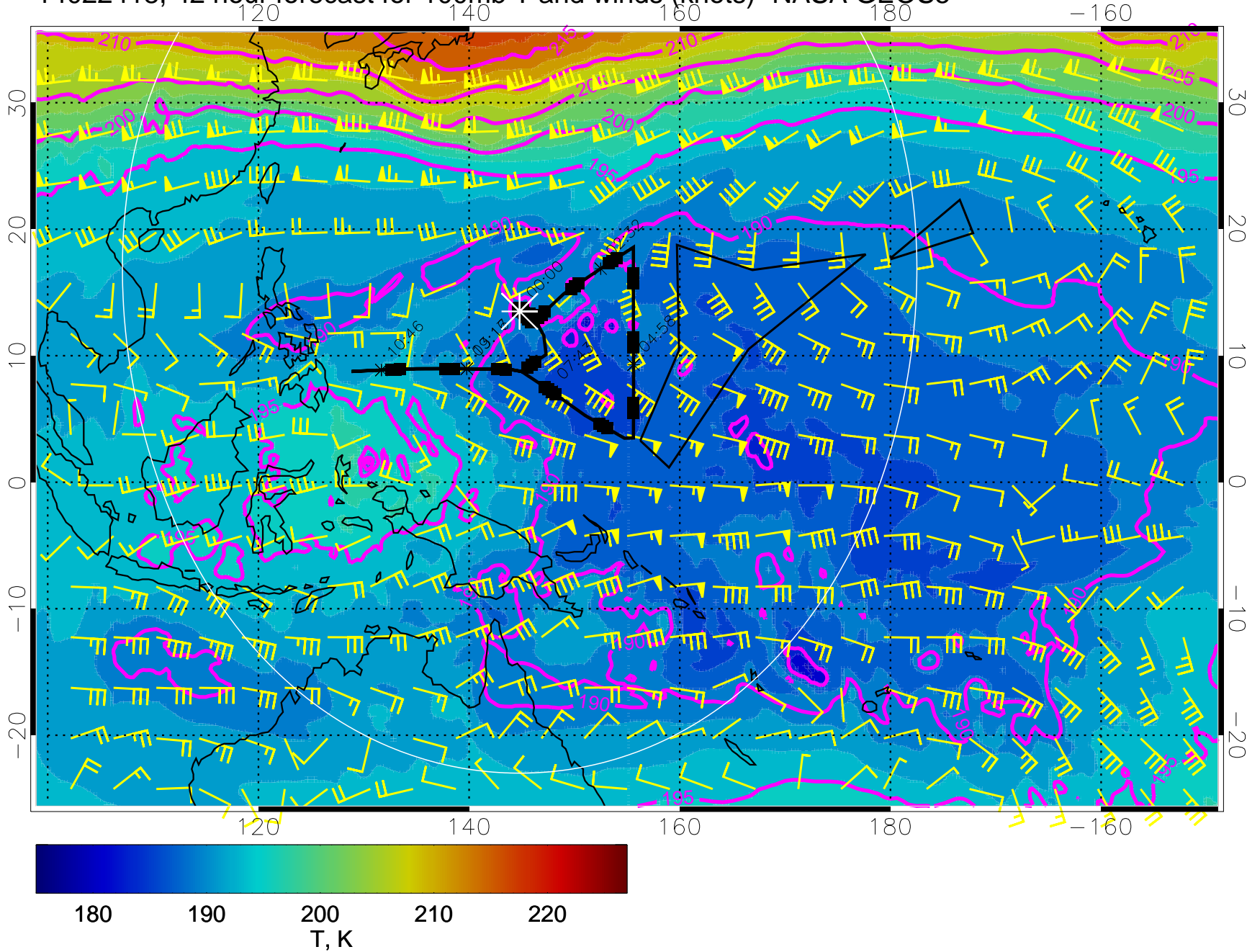


180 190 200 210 220
T, K

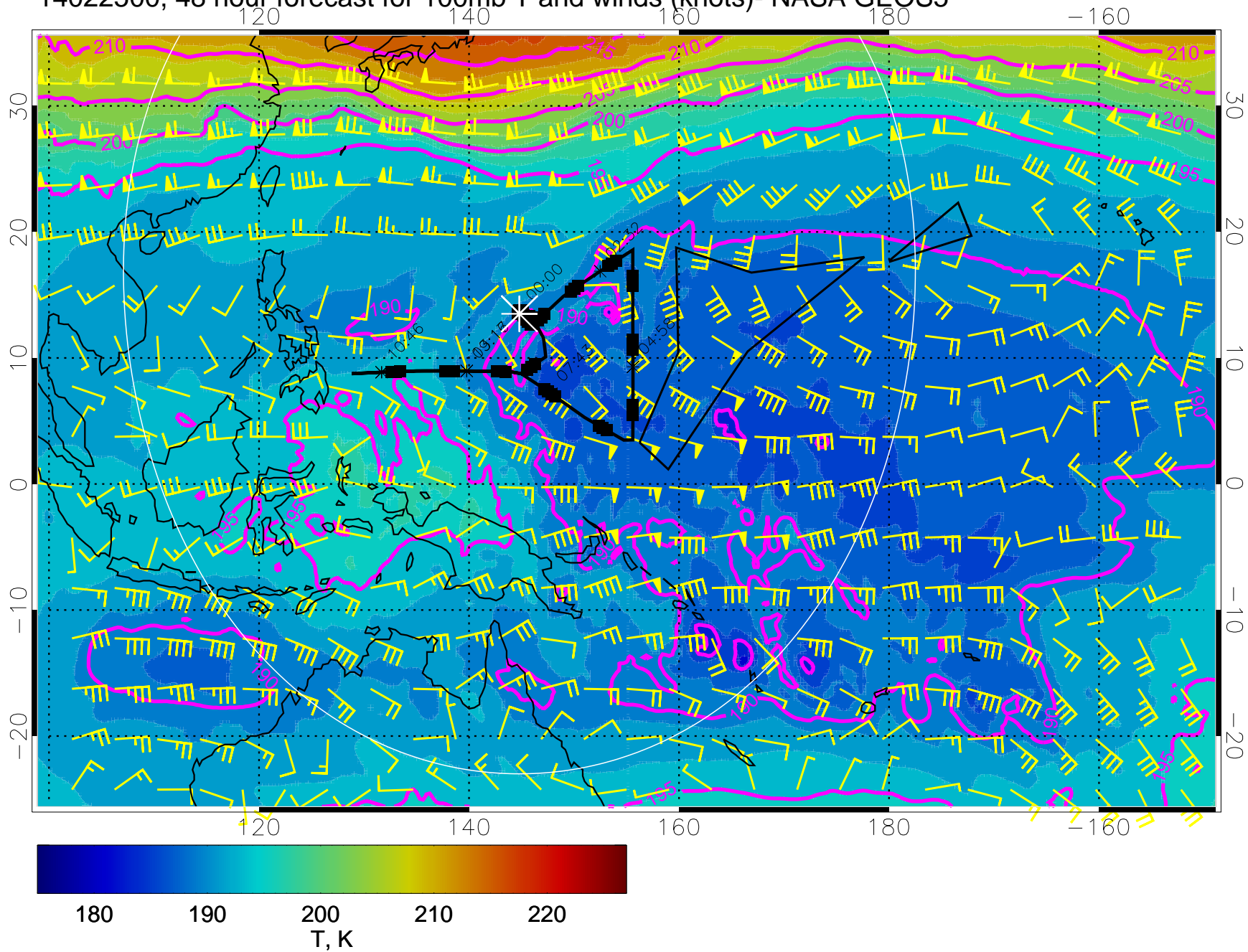
14022412, 36 hour forecast for 100mb T and winds (knots)- NASA GEOS5



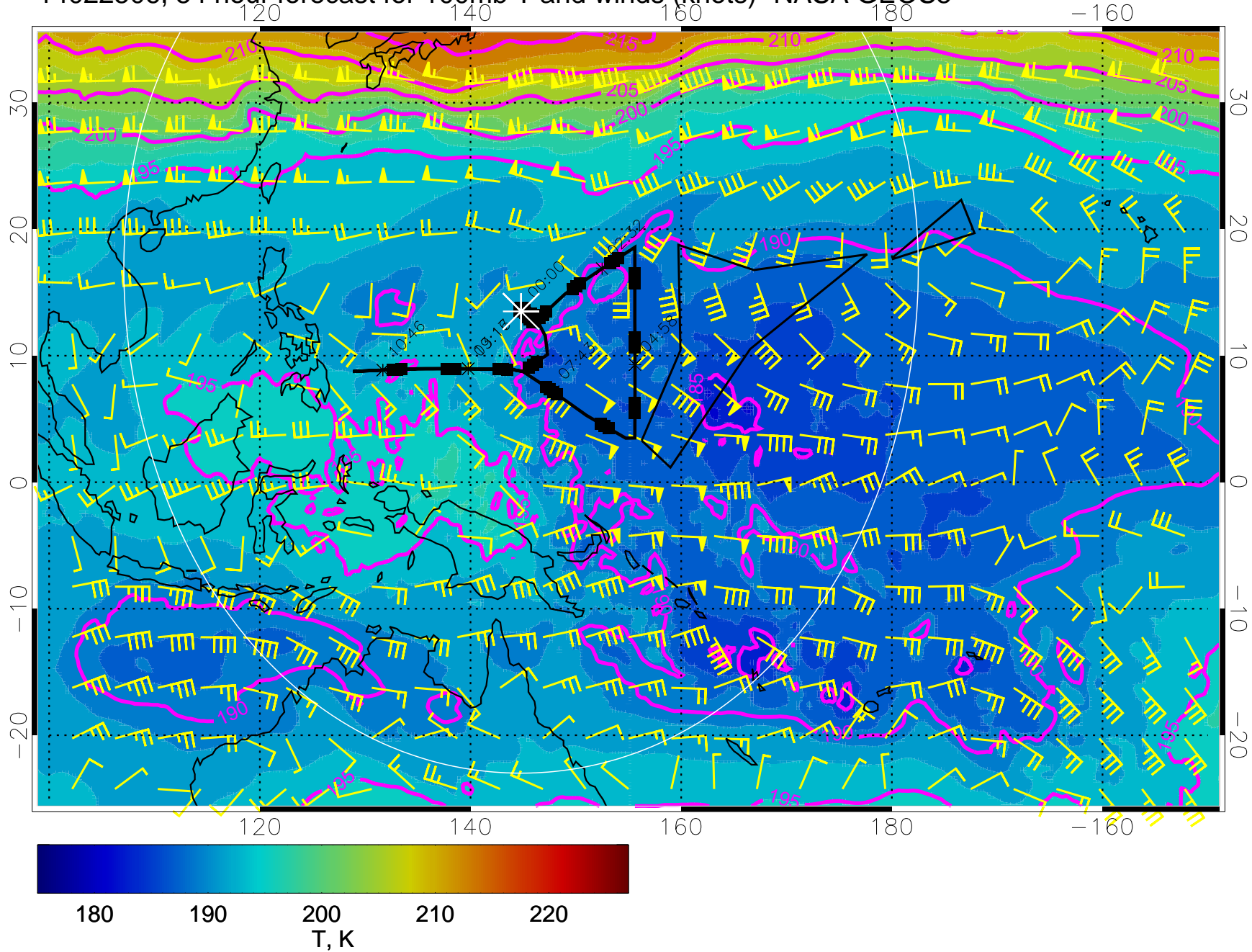
14022418, 42 hour forecast for 100mb T and winds (knots)- NASA GEOS5



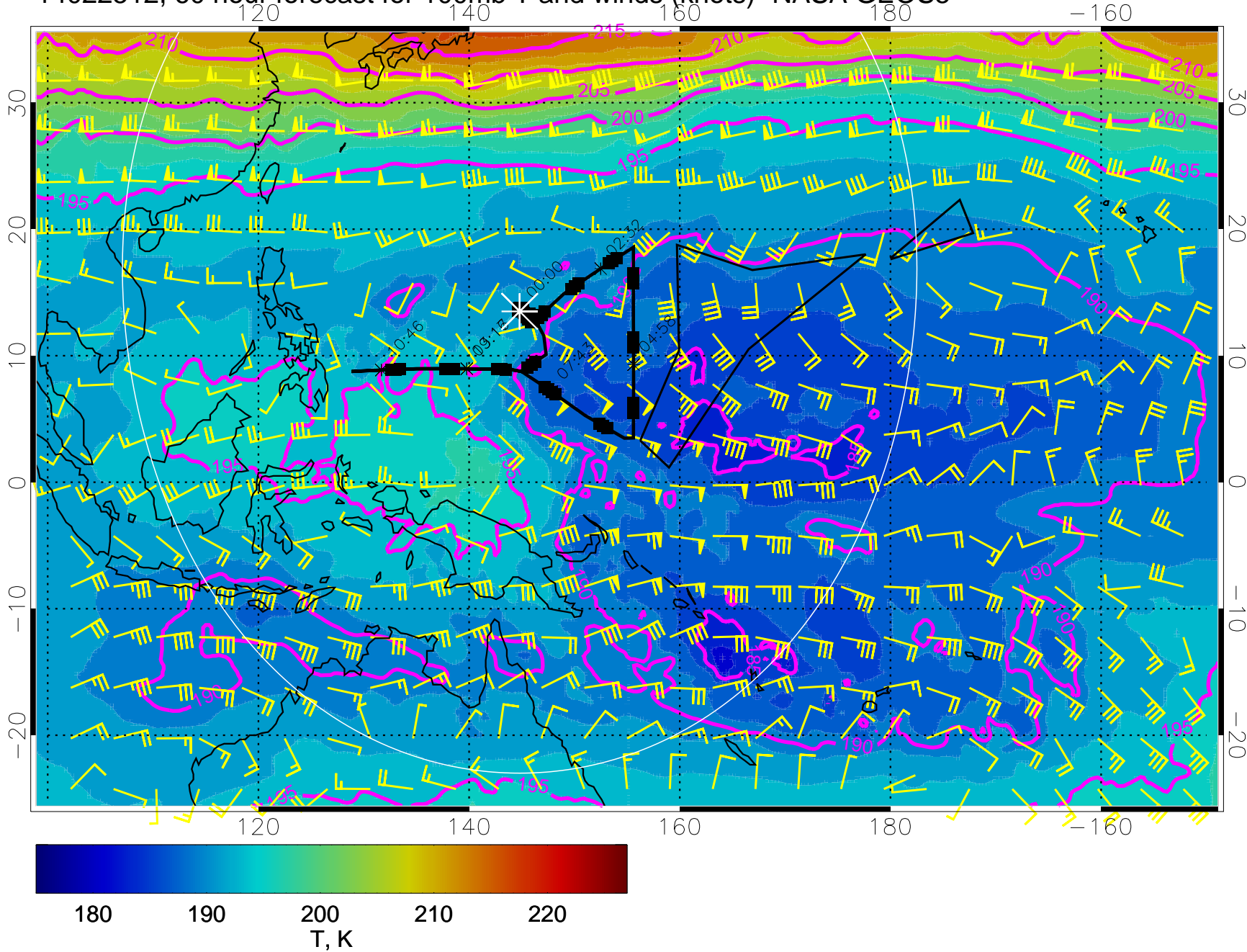
14022500, 48 hour forecast for 100mb T and winds (knots)- NASA GEOS5



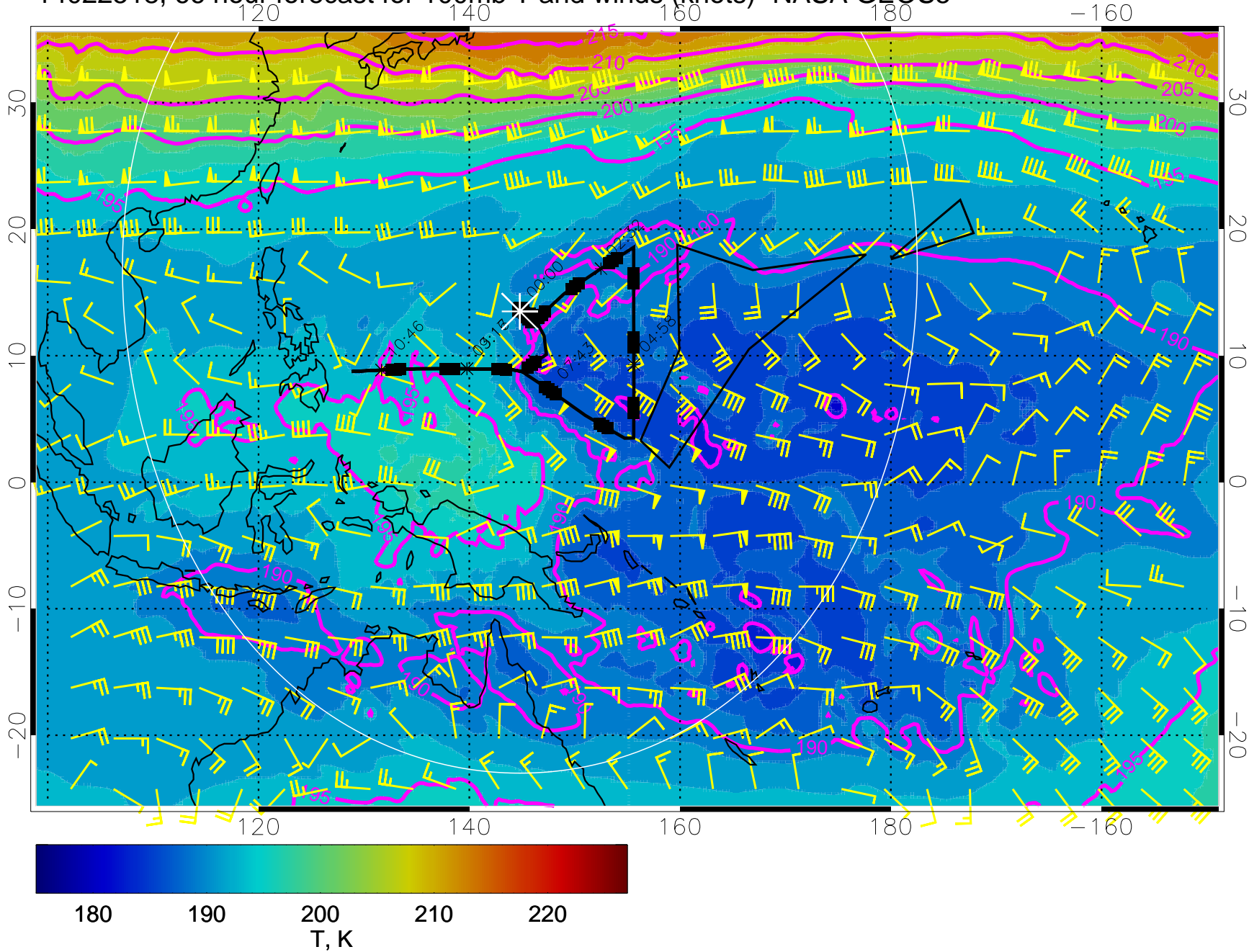
14022506, 54 hour forecast for 100mb T and winds (knots)- NASA GEOS5



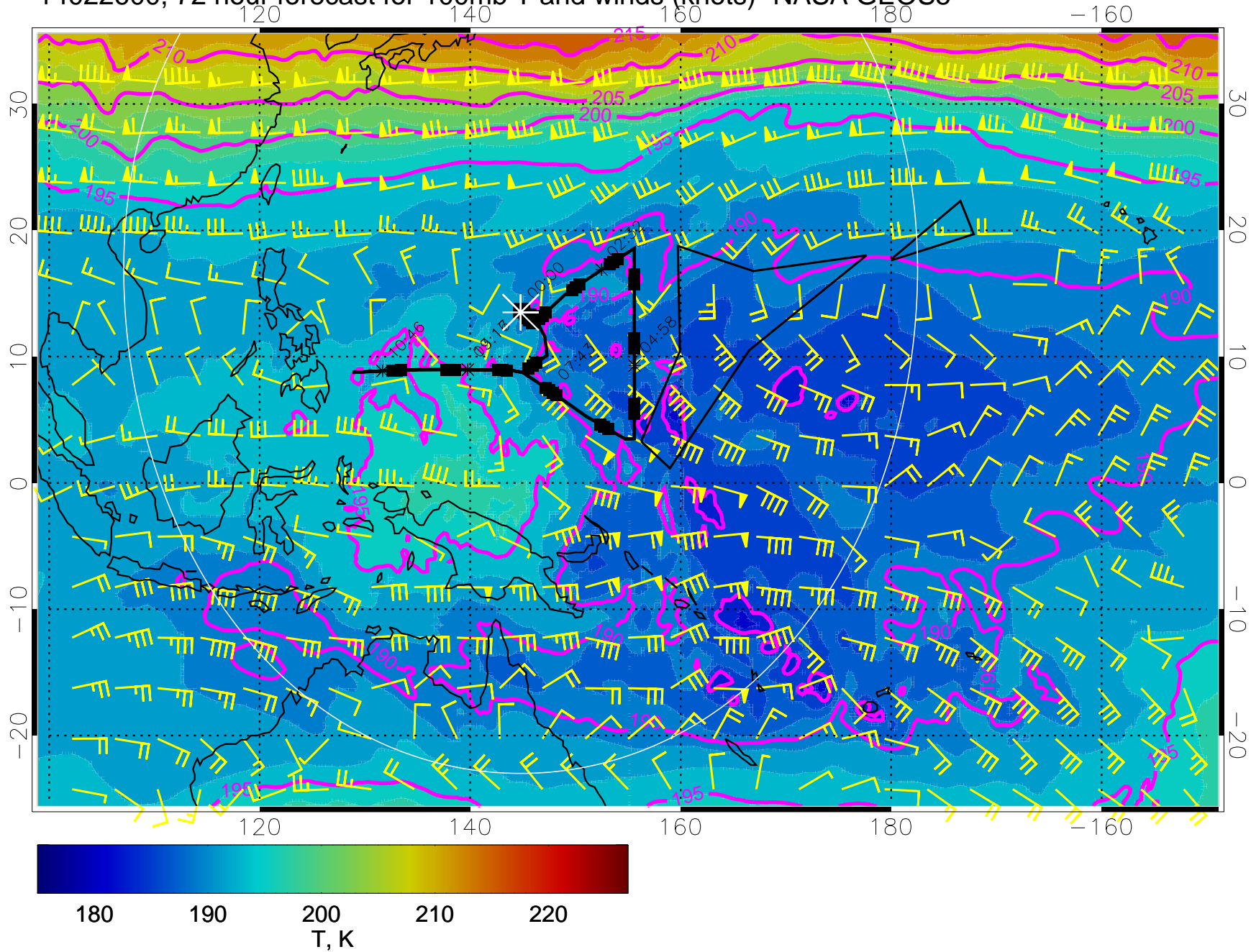
14022512, 60 hour forecast for 100mb T and winds (knots)- NASA GEOS5



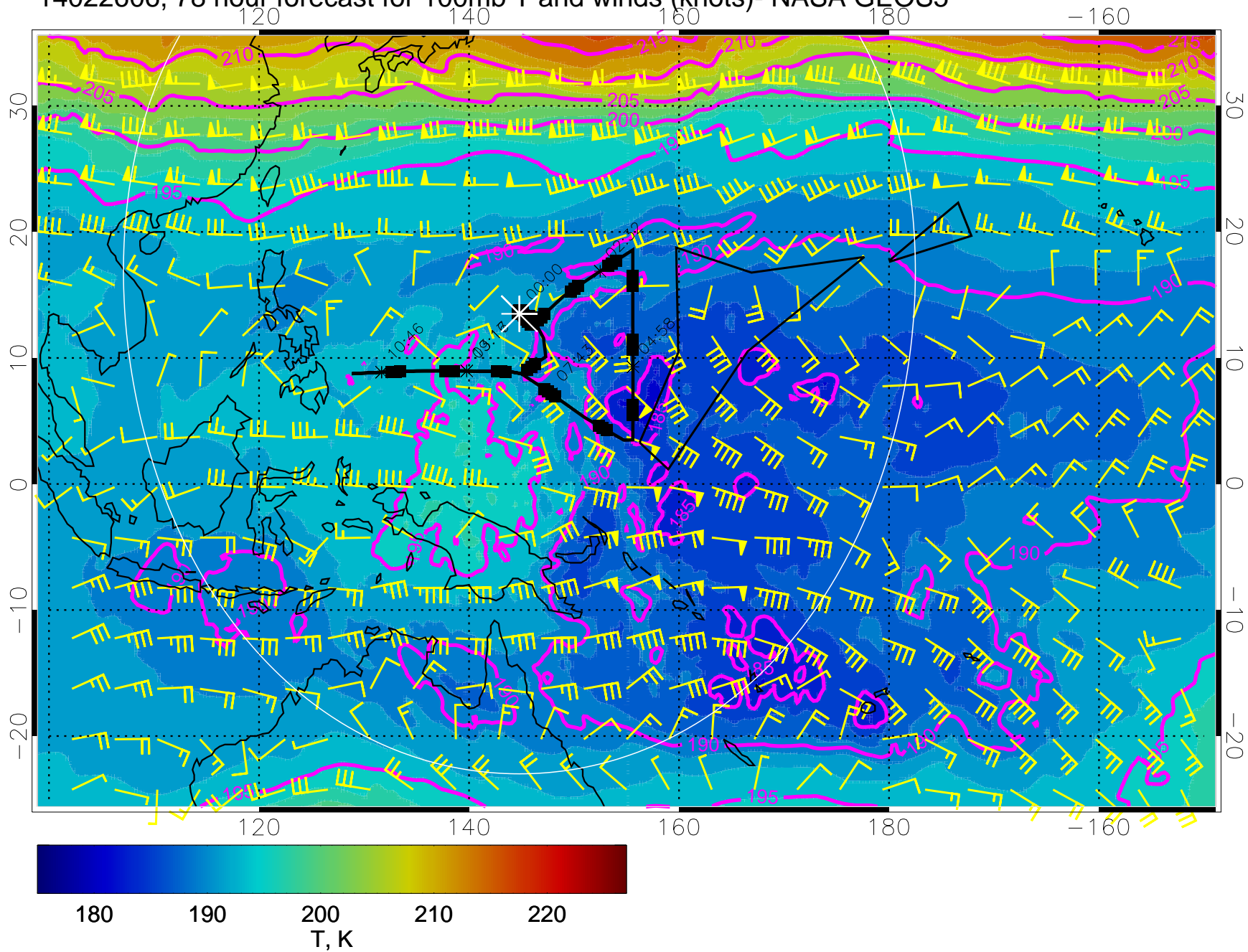
14022518, 66 hour forecast for 100mb T and winds (knots)- NASA GEOS5



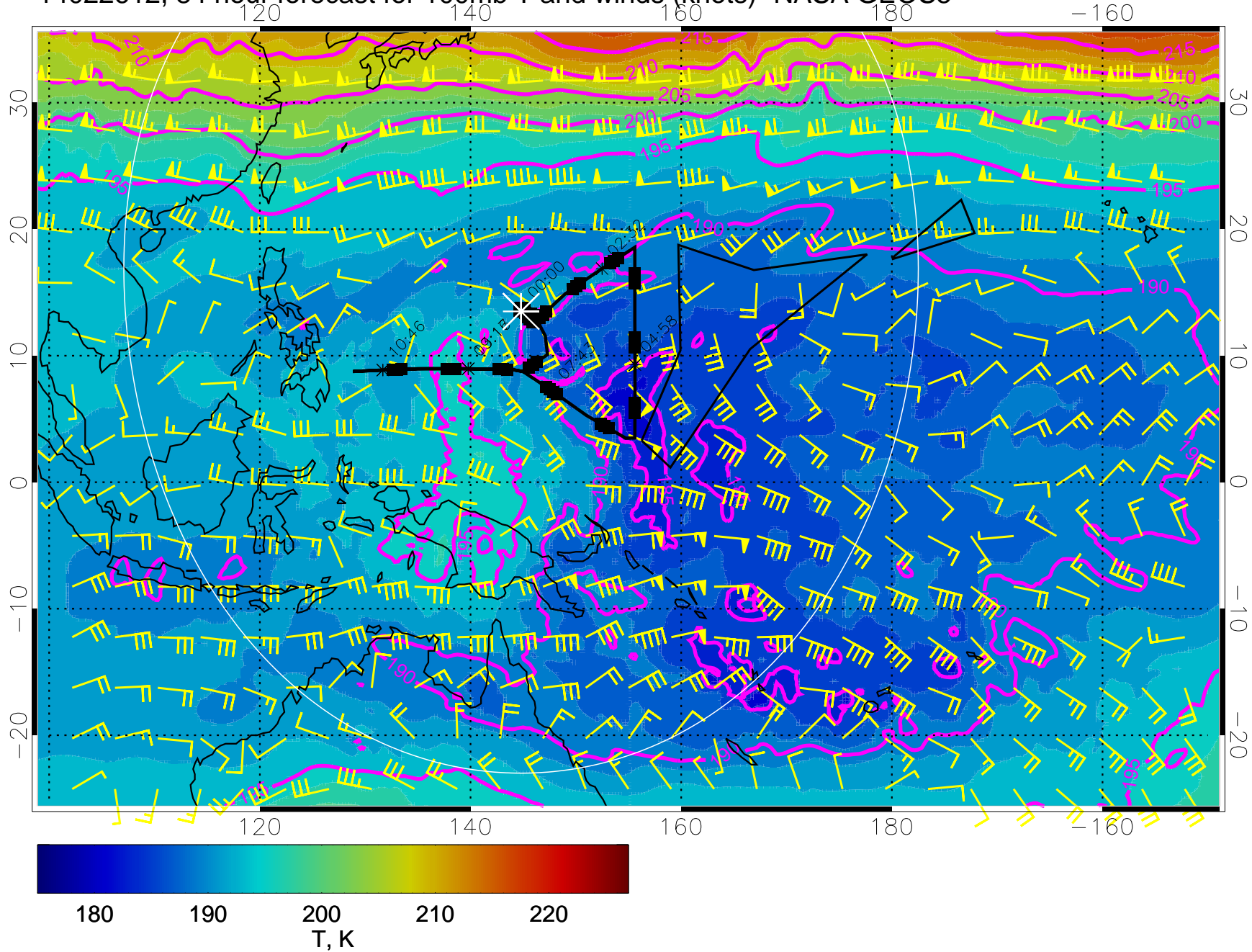
14022600, 72 hour forecast for 100mb T and winds (knots)- NASA GEOS5



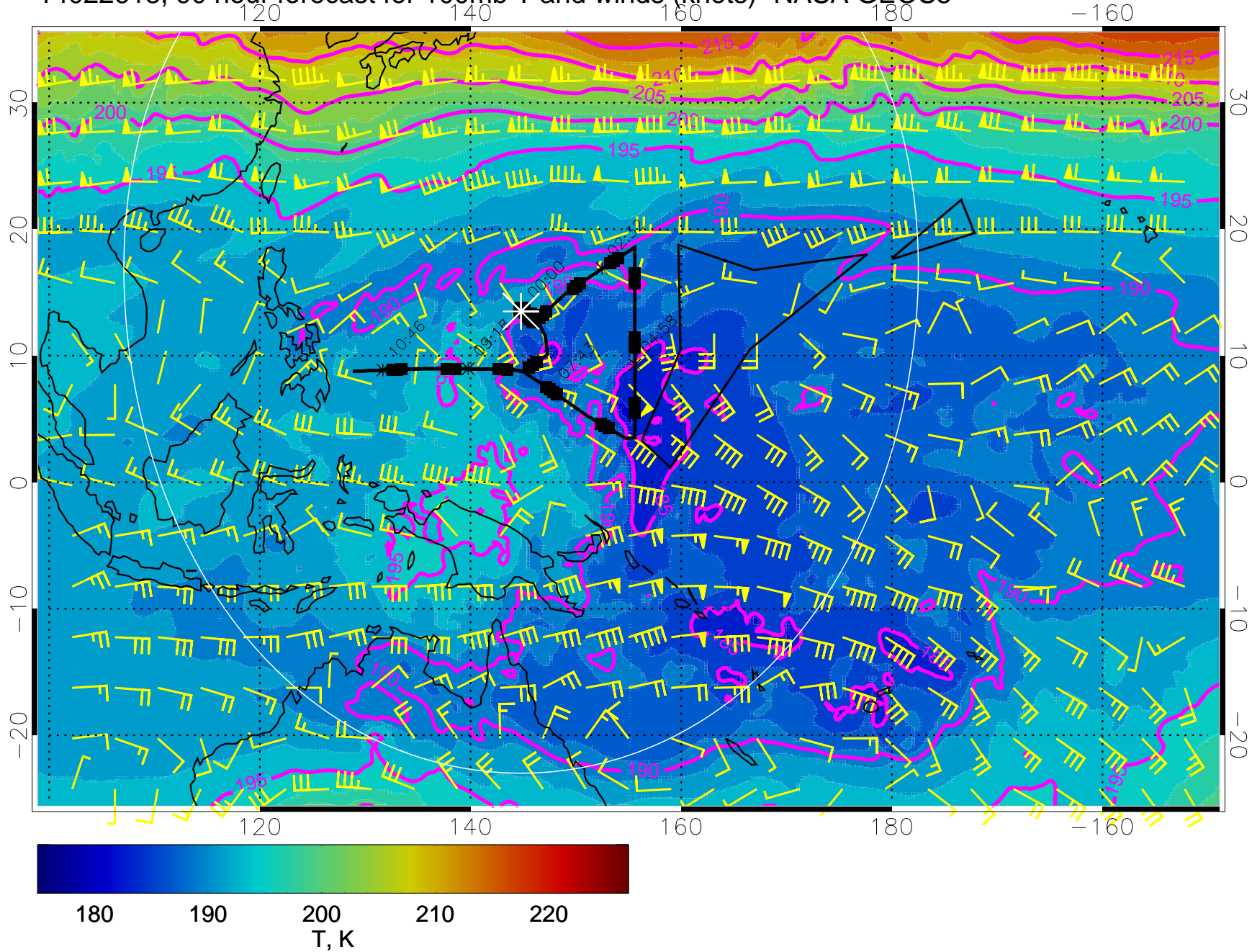
14022606, 78 hour forecast for 100mb T and winds (knots)- NASA GEOS5



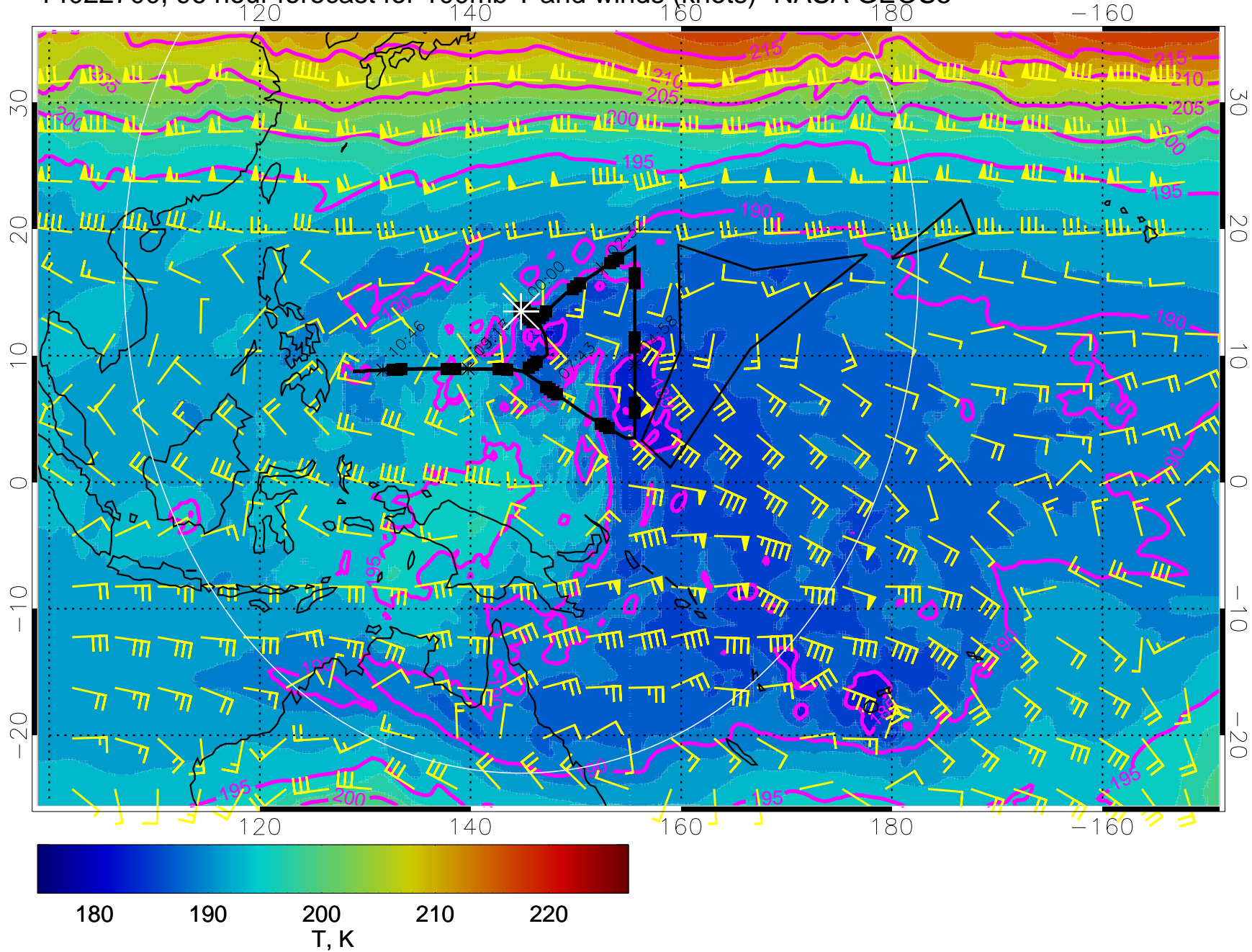
14022612, 84 hour forecast for 100mb T and winds (knots)- NASA GEOS5



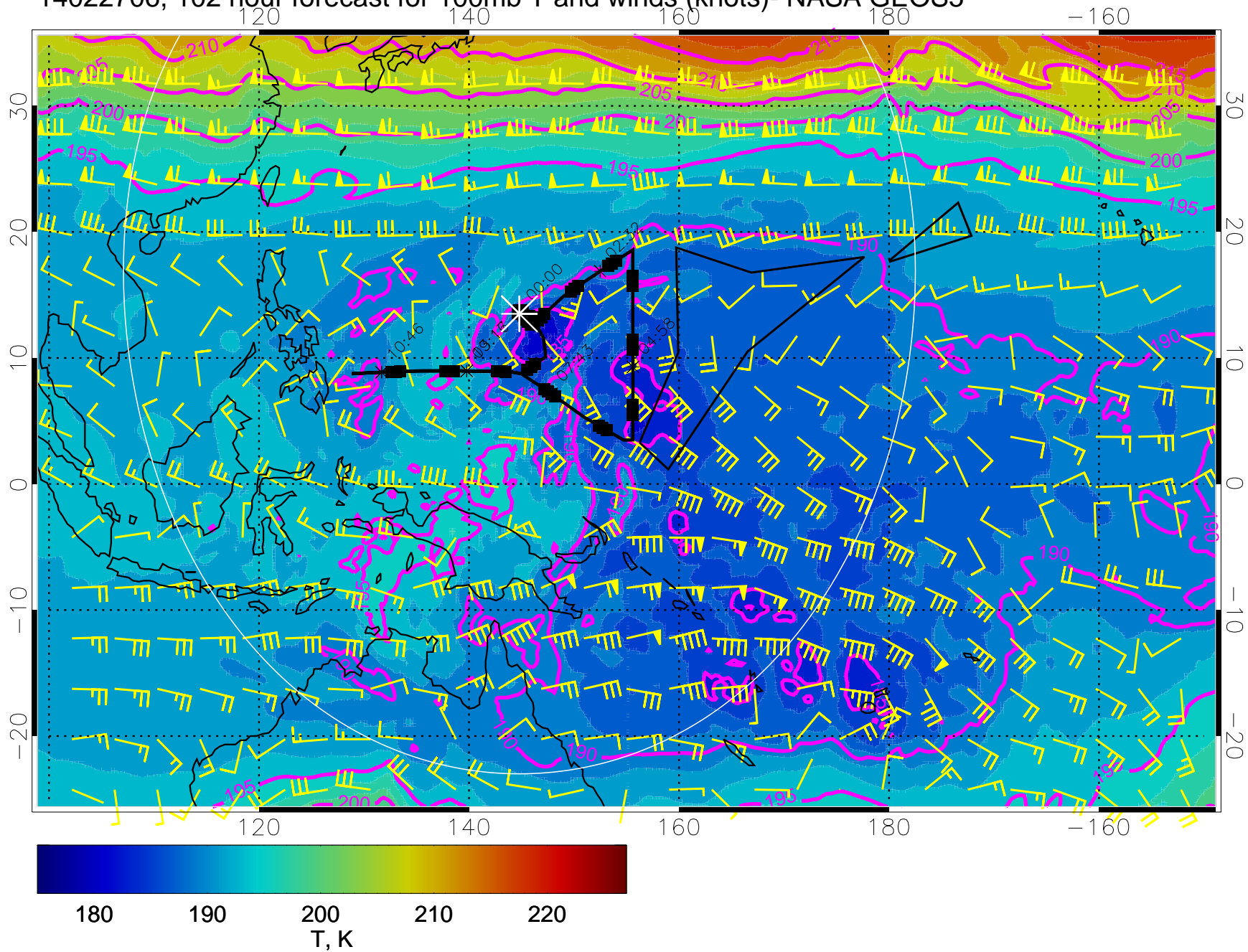
14022618, 90 hour forecast for 100mb T and winds (knots)- NASA GEOS5



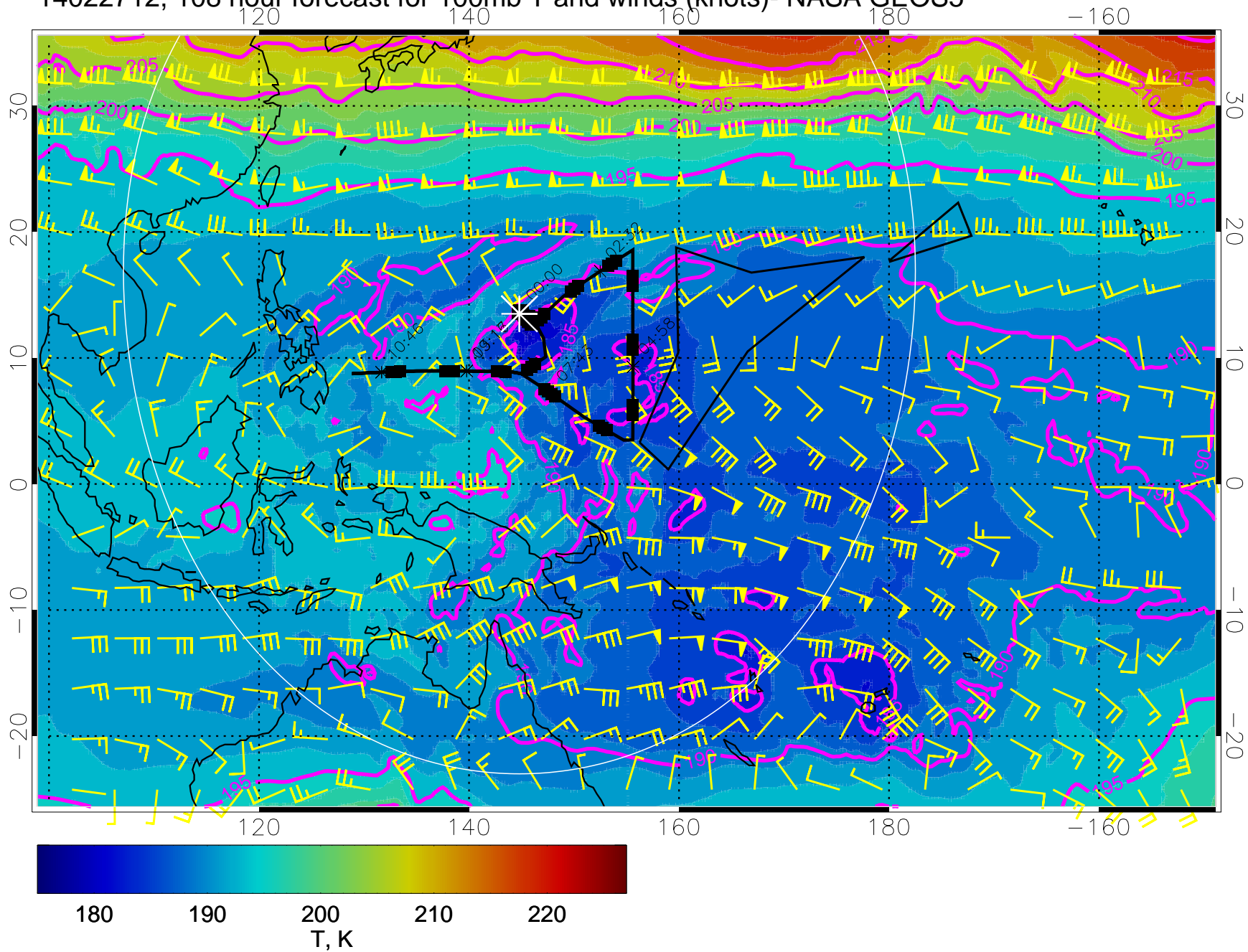
14022700, 96 hour forecast for 100mb T and winds (knots)- NASA GEOS5



14022706, 102 hour forecast for 100mb T and winds (knots)- NASA GEOS5



14022712, 108 hour forecast for 100mb T and winds (knots)- NASA GEOS5



14022800, 120 hour forecast for 100mb T and winds (knots)- NASA GEOS5

