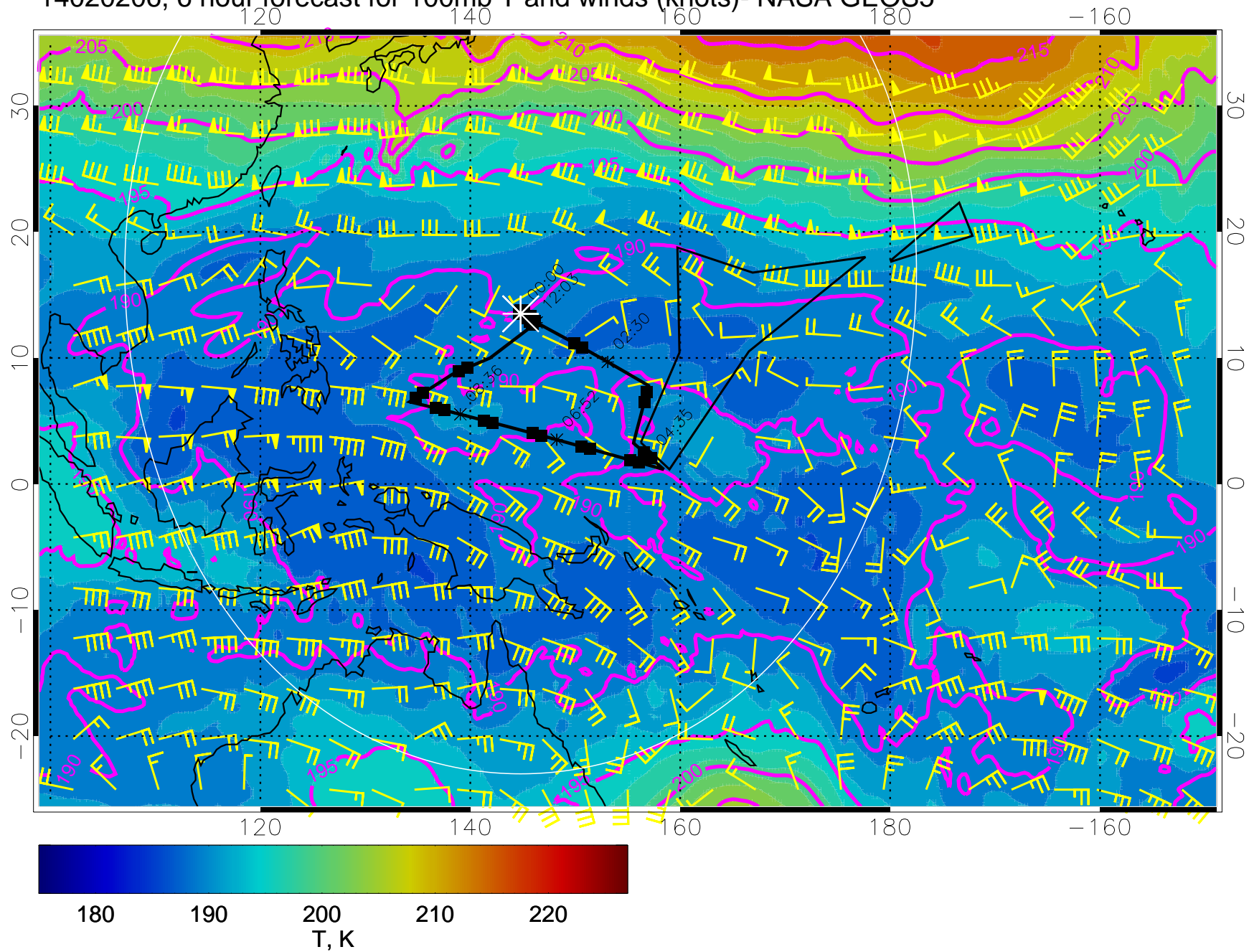
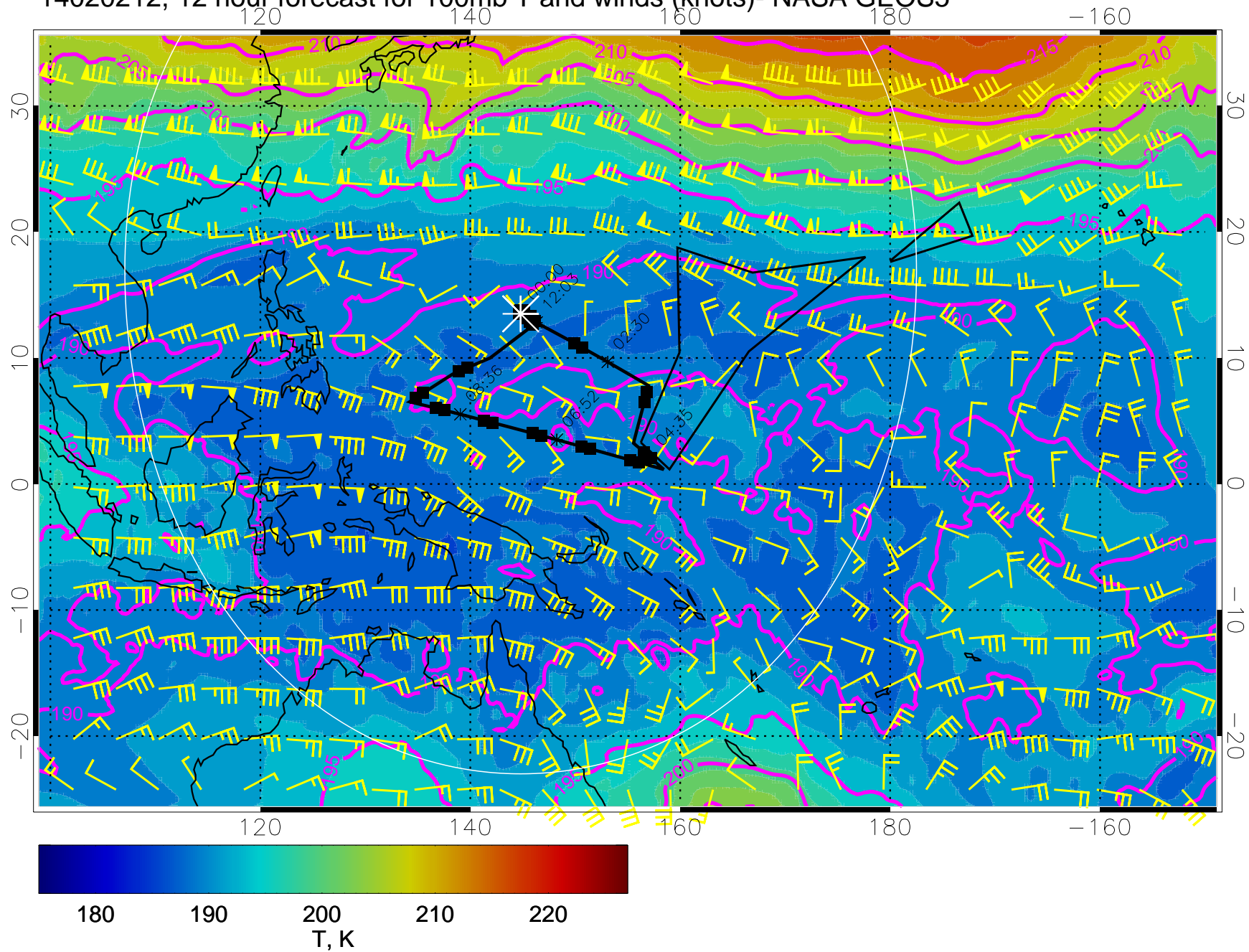


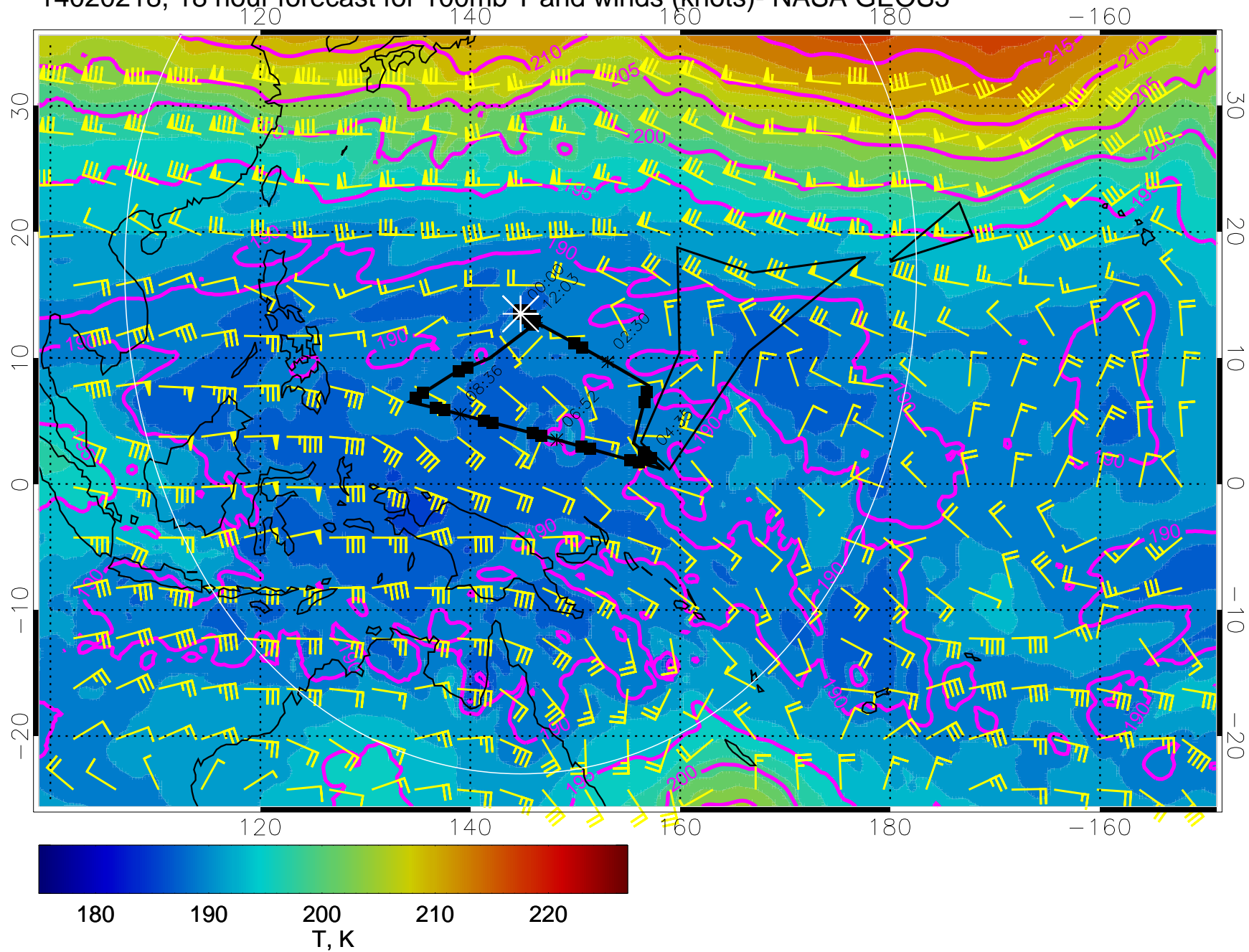
14020206, 6 hour forecast for 100mb T and winds (knots)- NASA GEOS5



14020212, 12 hour forecast for 100mb T and winds (knots)- NASA GEOS5

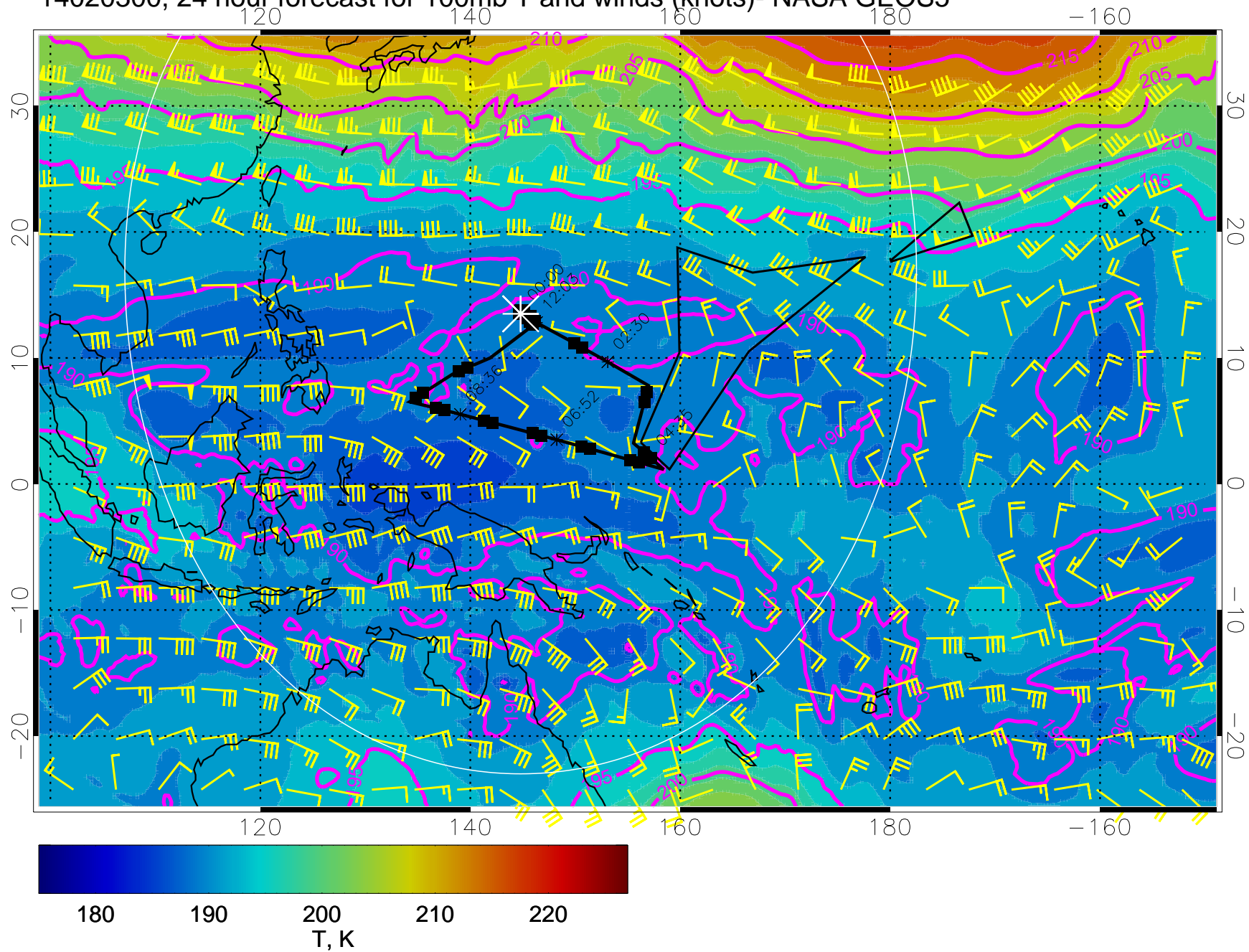


14020218, 18 hour forecast for 100mb T and winds (knots)- NASA GEOS5





14020300, 24 hour forecast for 100mb T and winds (knots)- NASA GEOS5

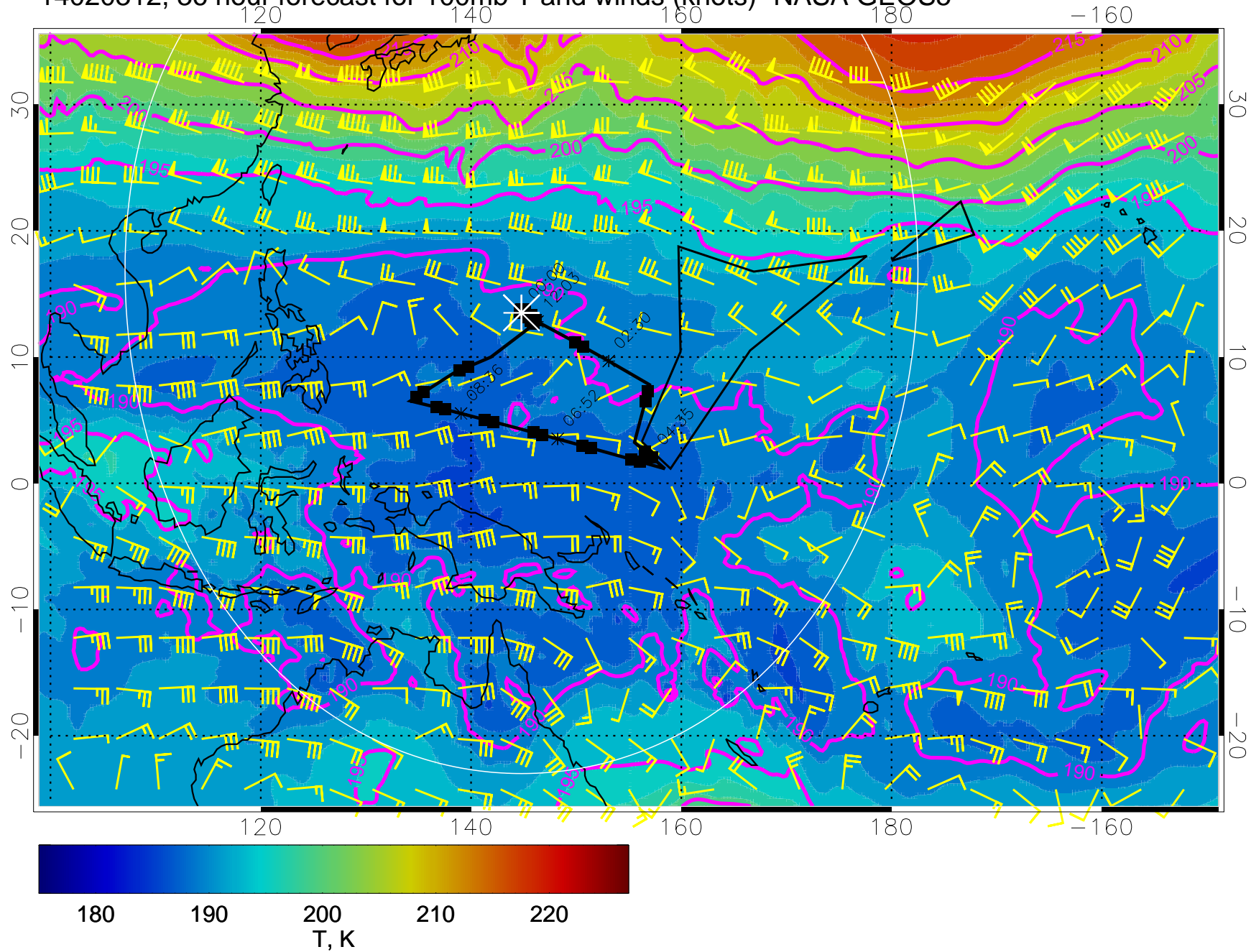




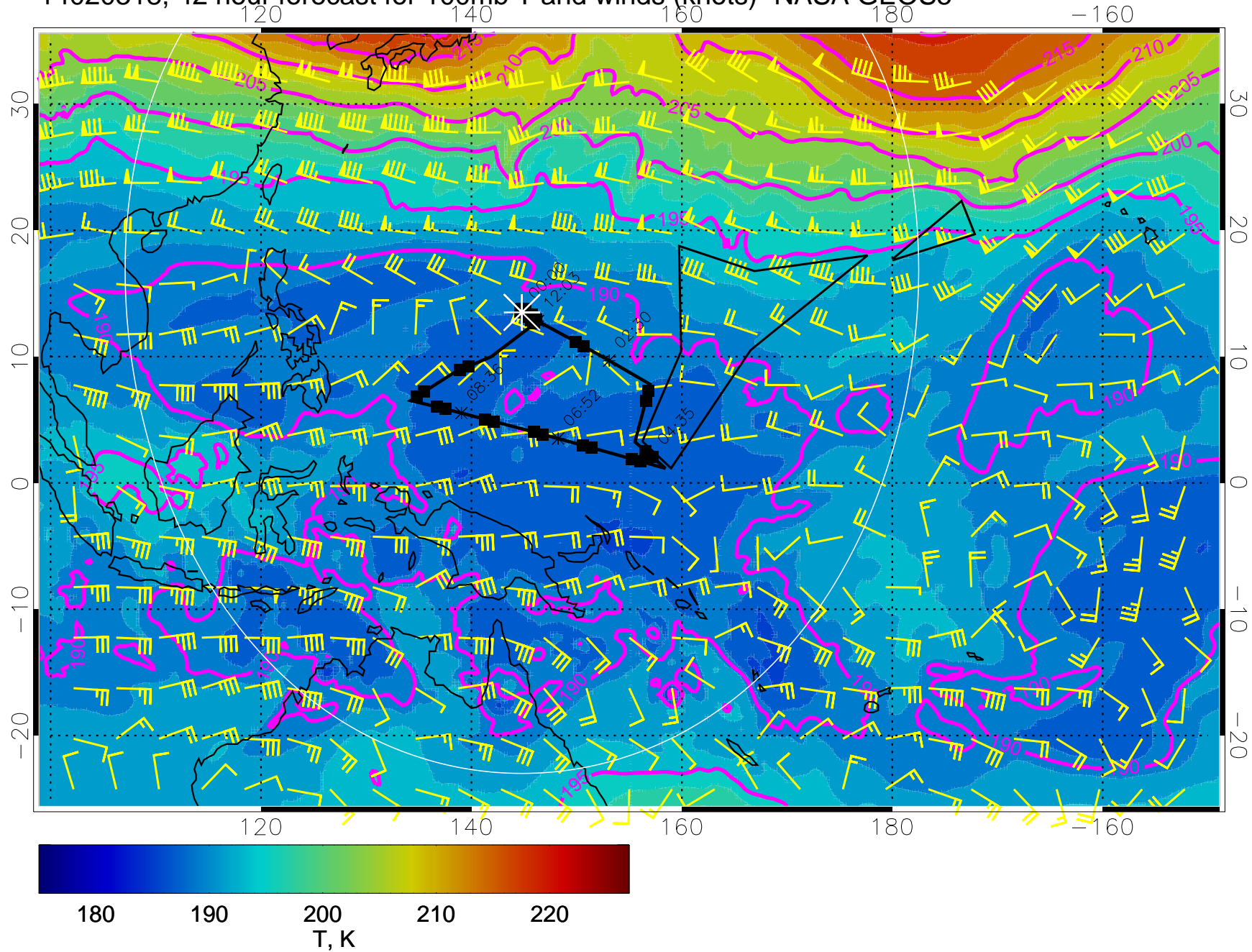
120 140 160 180 -160



14020312, 36 hour forecast for 100mb T and winds (knots)- NASA GEOS5

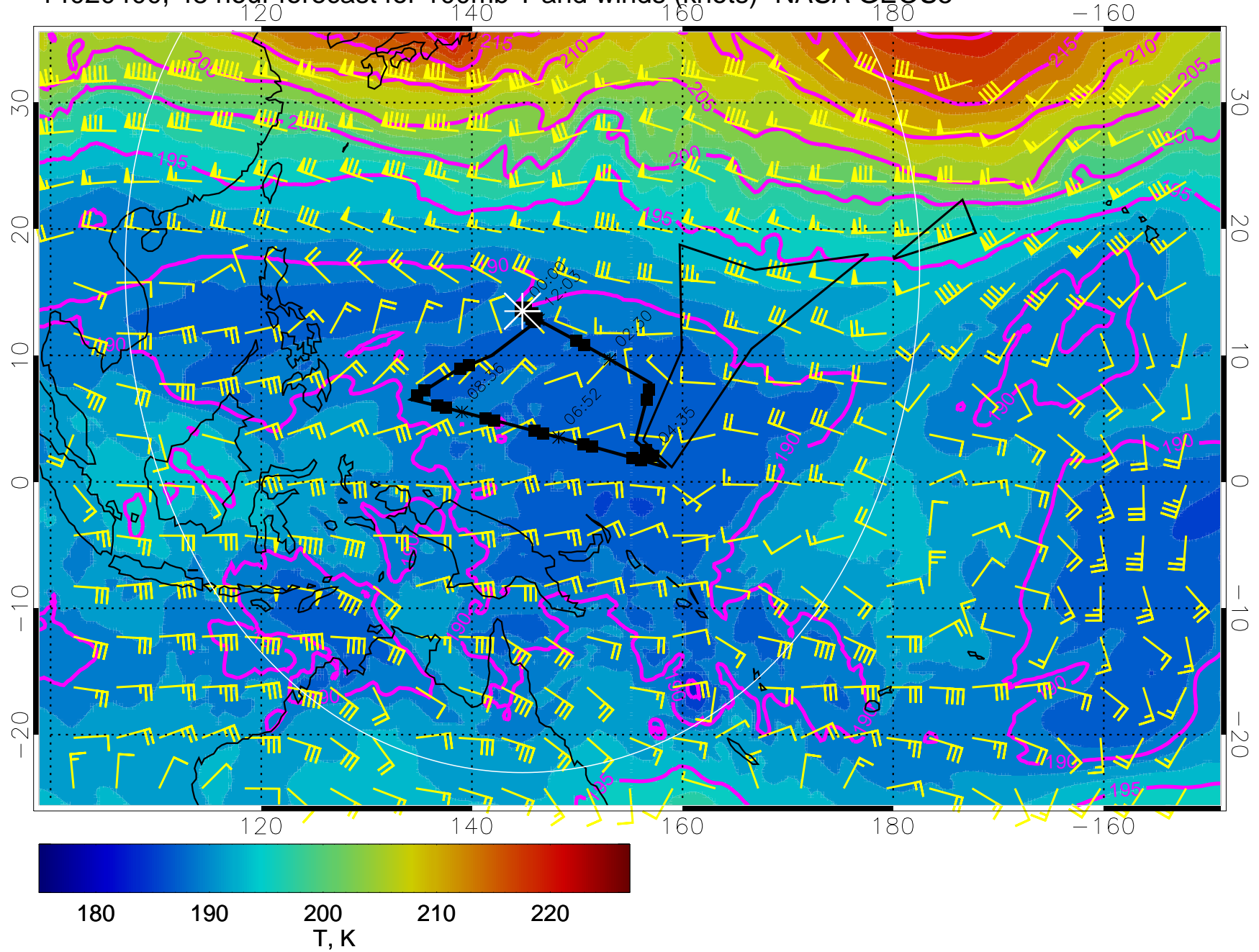


14020318, 42 hour forecast for 100mb T and winds (knots)- NASA GEOS5

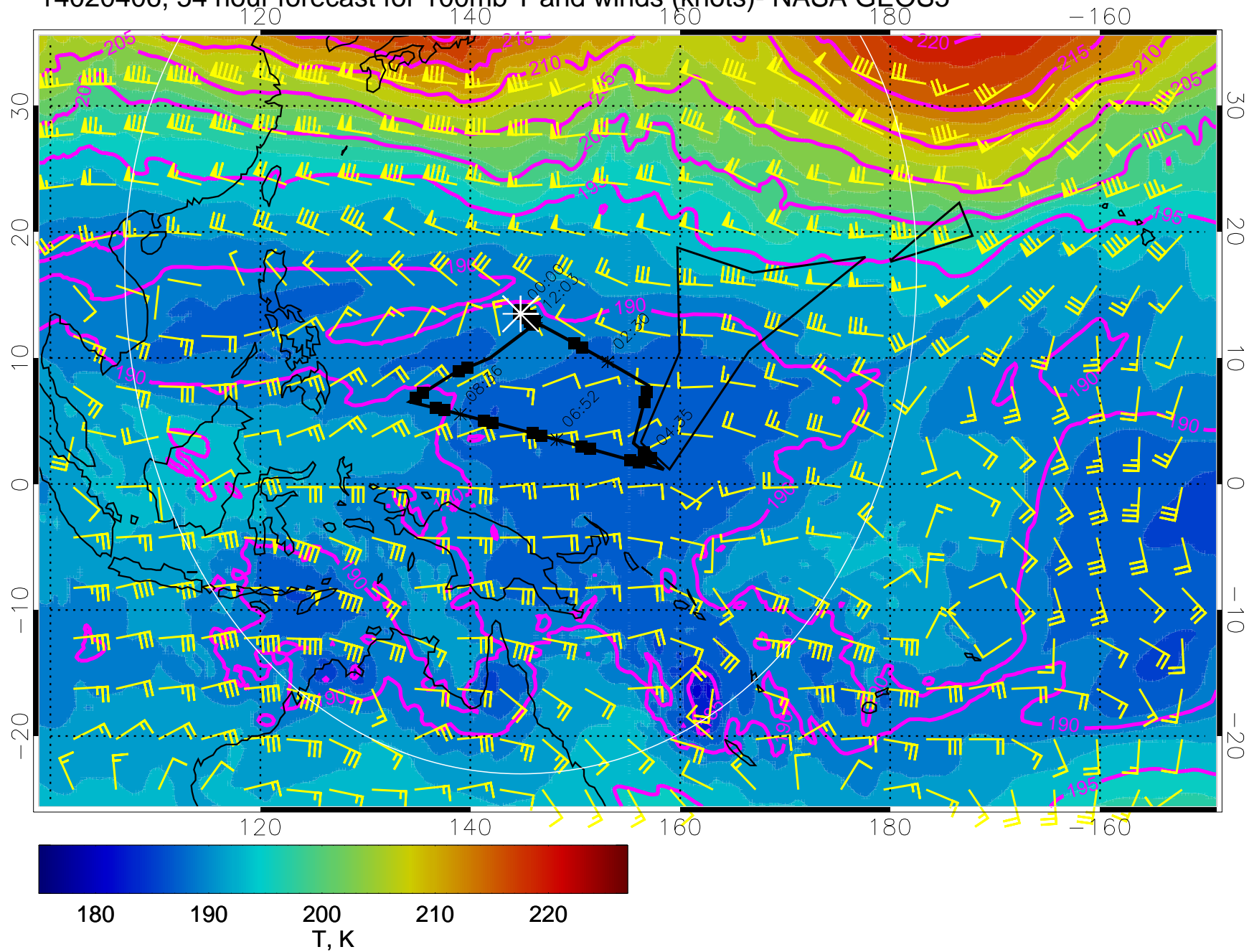




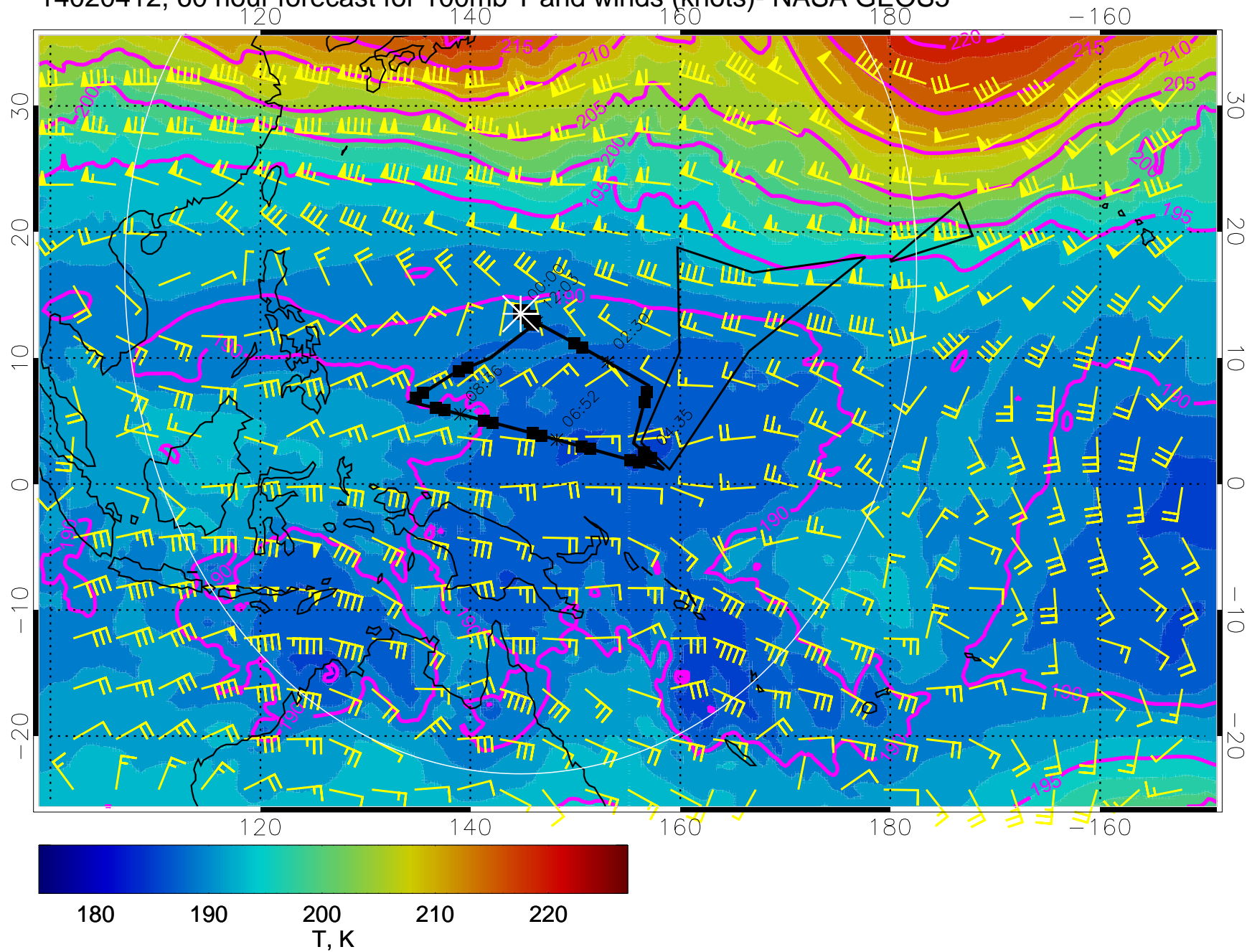
120 140 160 180 -160



14020406, 54 hour forecast for 100mb T and winds (knots)- NASA GEOS5

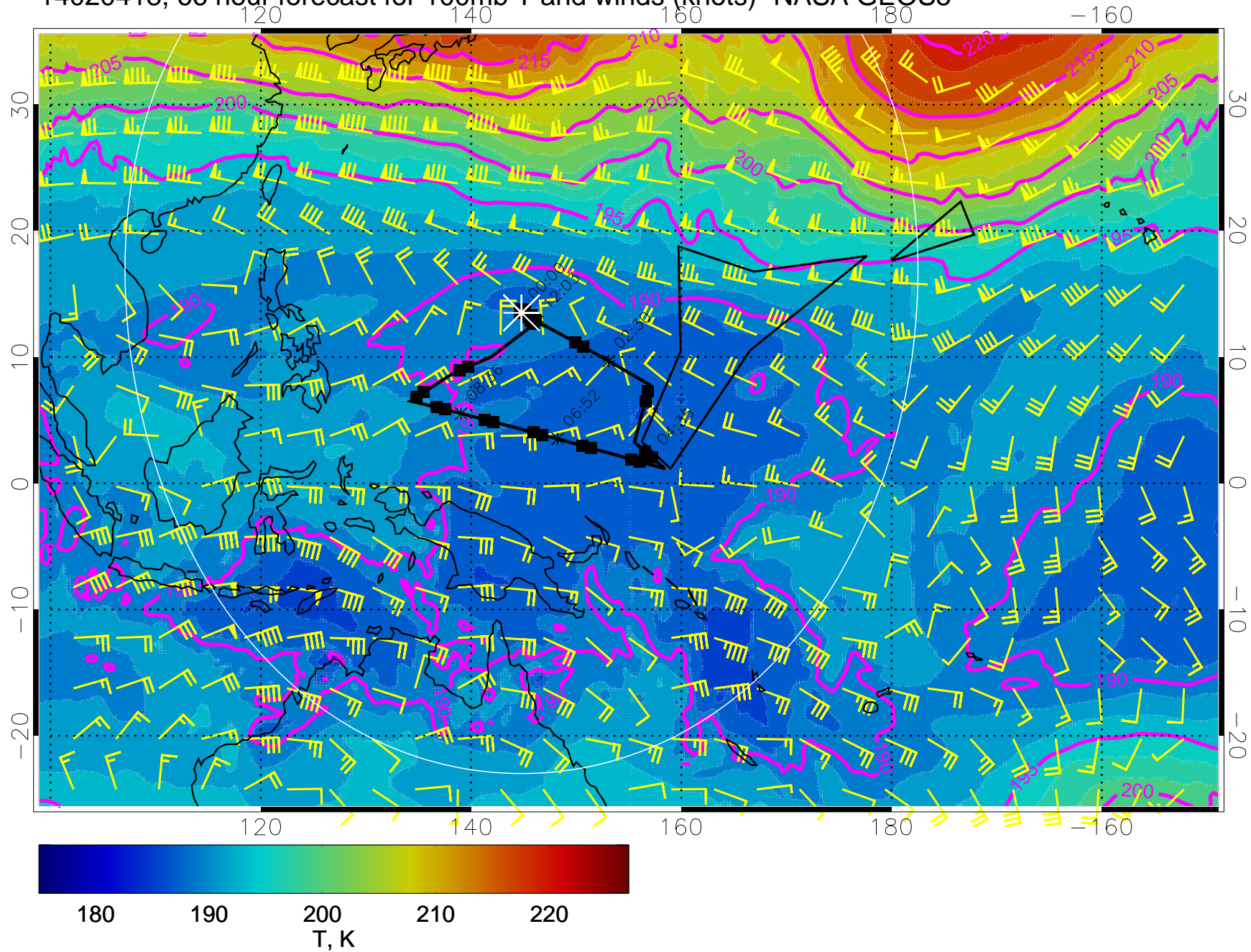


14020412, 60 hour forecast for 100mb T and winds (knots)- NASA GEOS5

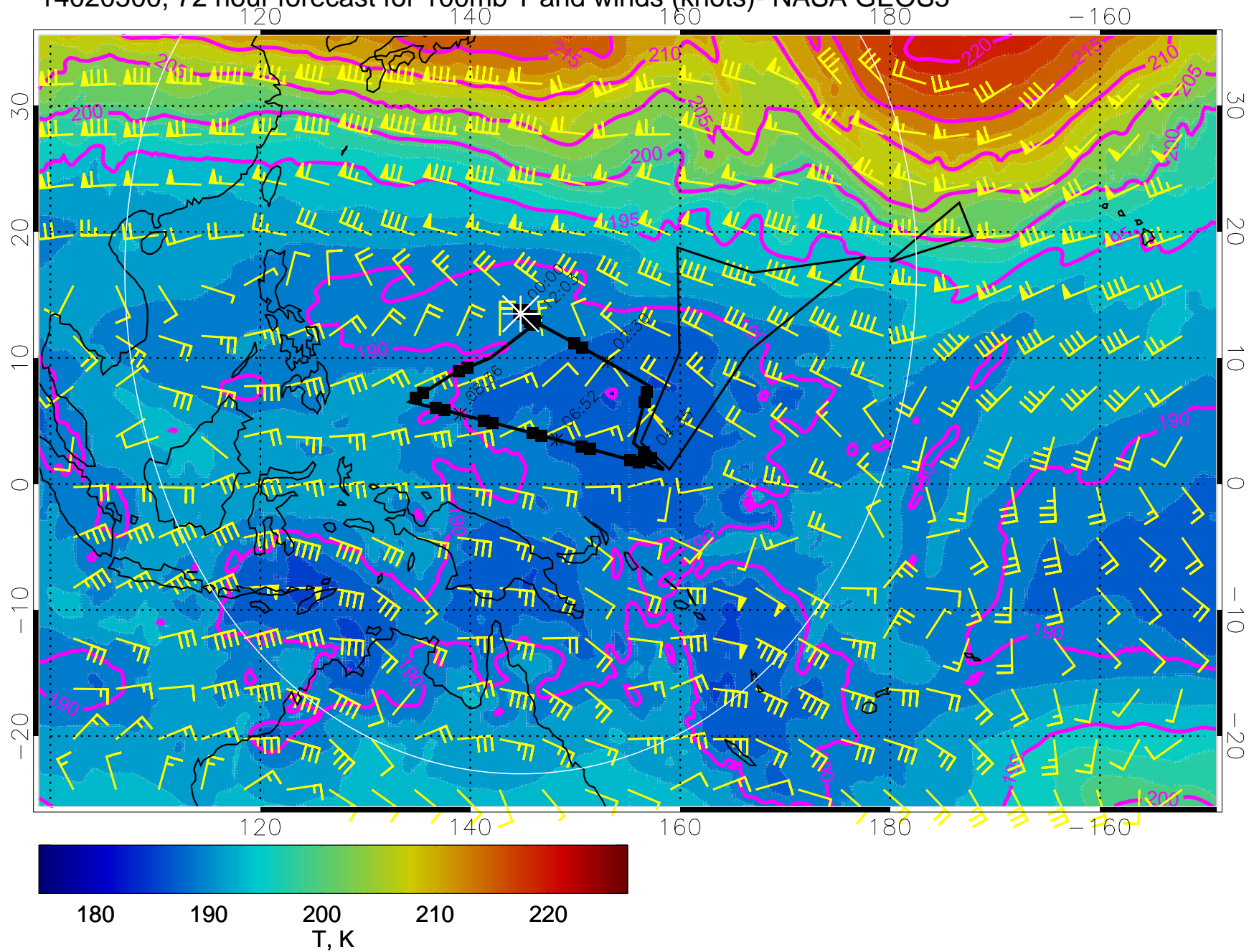




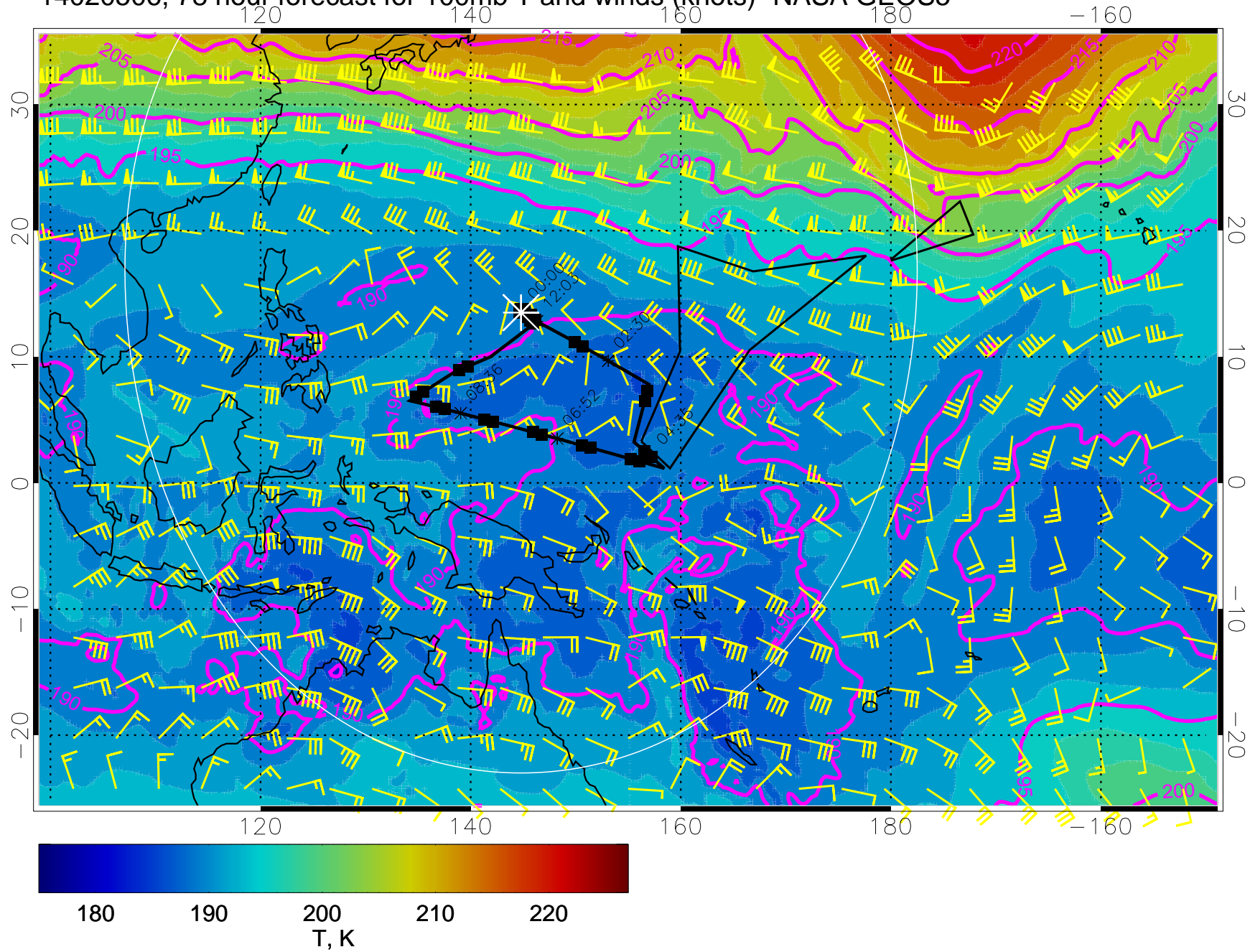
14020418, 66 hour forecast for 100mb T and winds (knots)- NASA GEOS5



14020500, 72 hour forecast for 100mb T and winds (knots)- NASA GEOS5

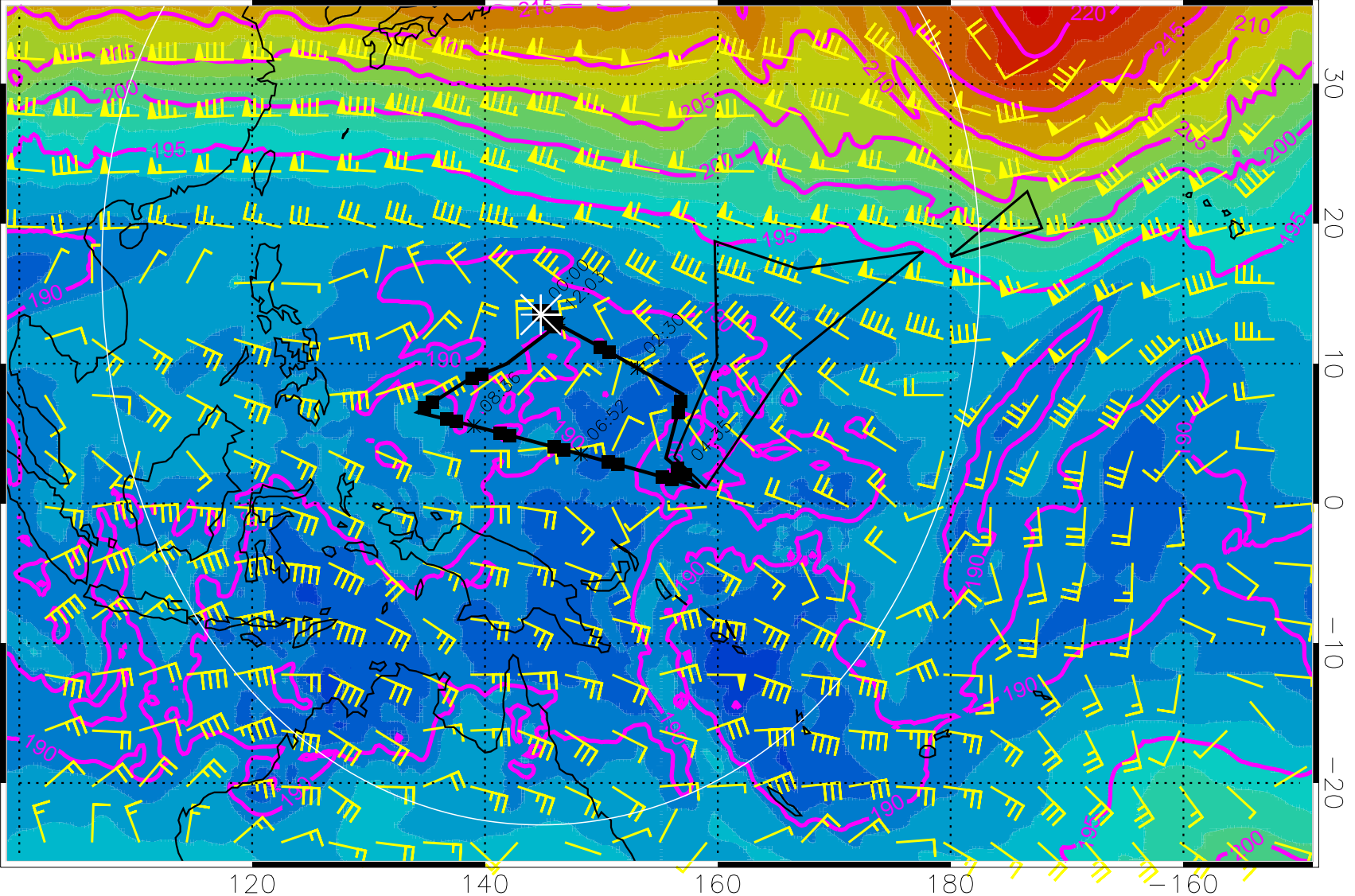


14020506, 78 hour forecast for 100mb T and winds (knots)- NASA GEOS5



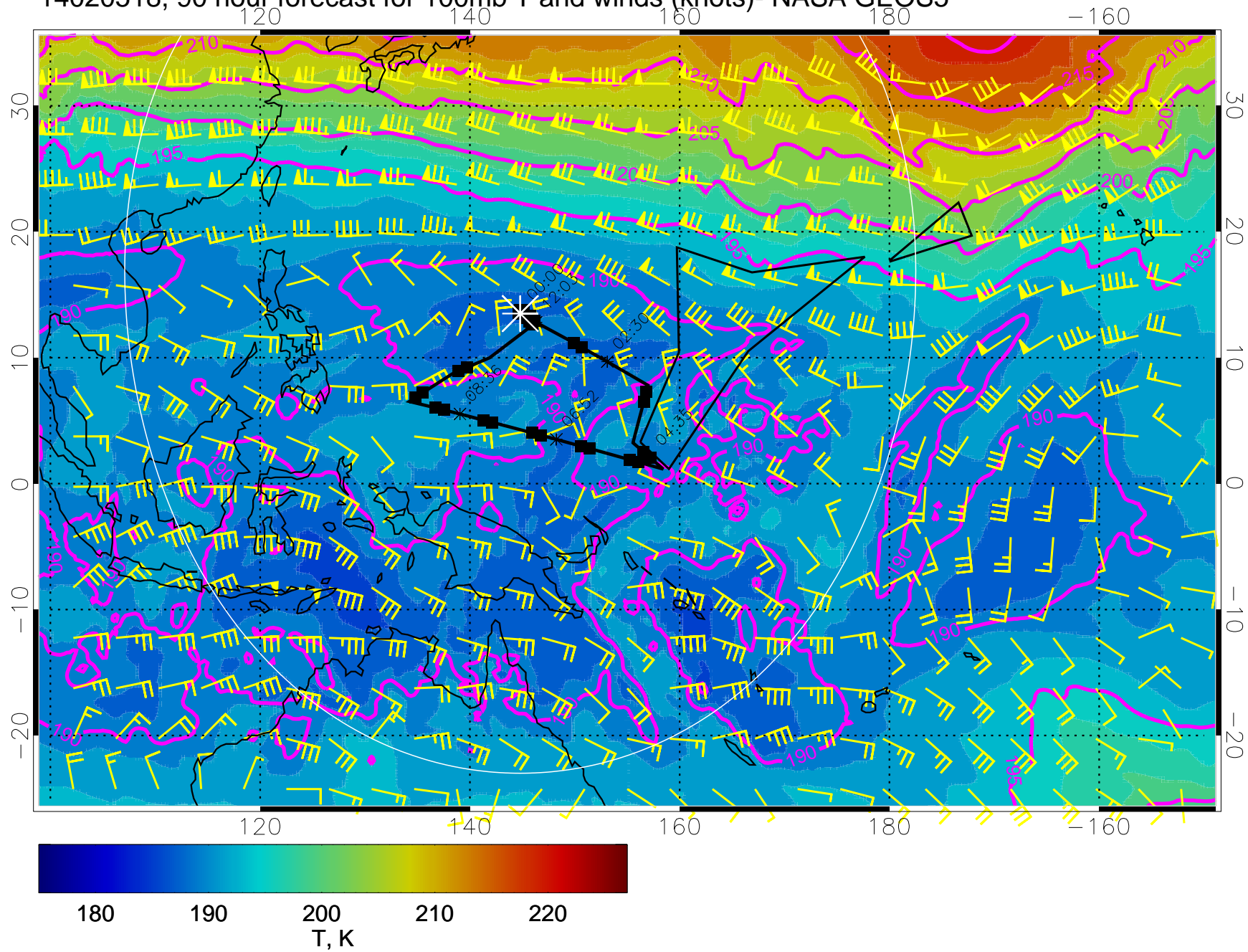


120 140 160 180 -160

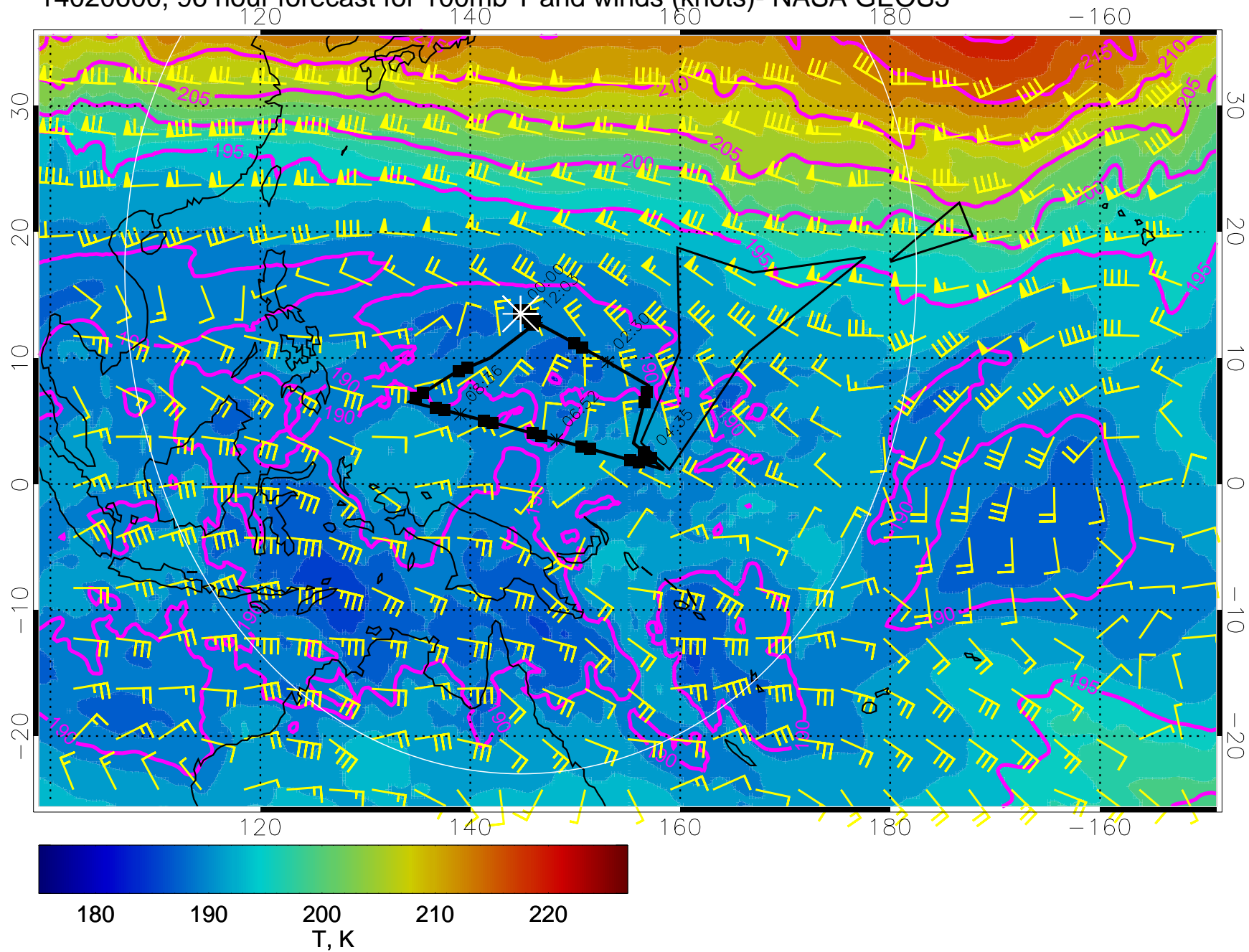


220

14020518, 90 hour forecast for 100mb T and winds (knots)- NASA GEOS5

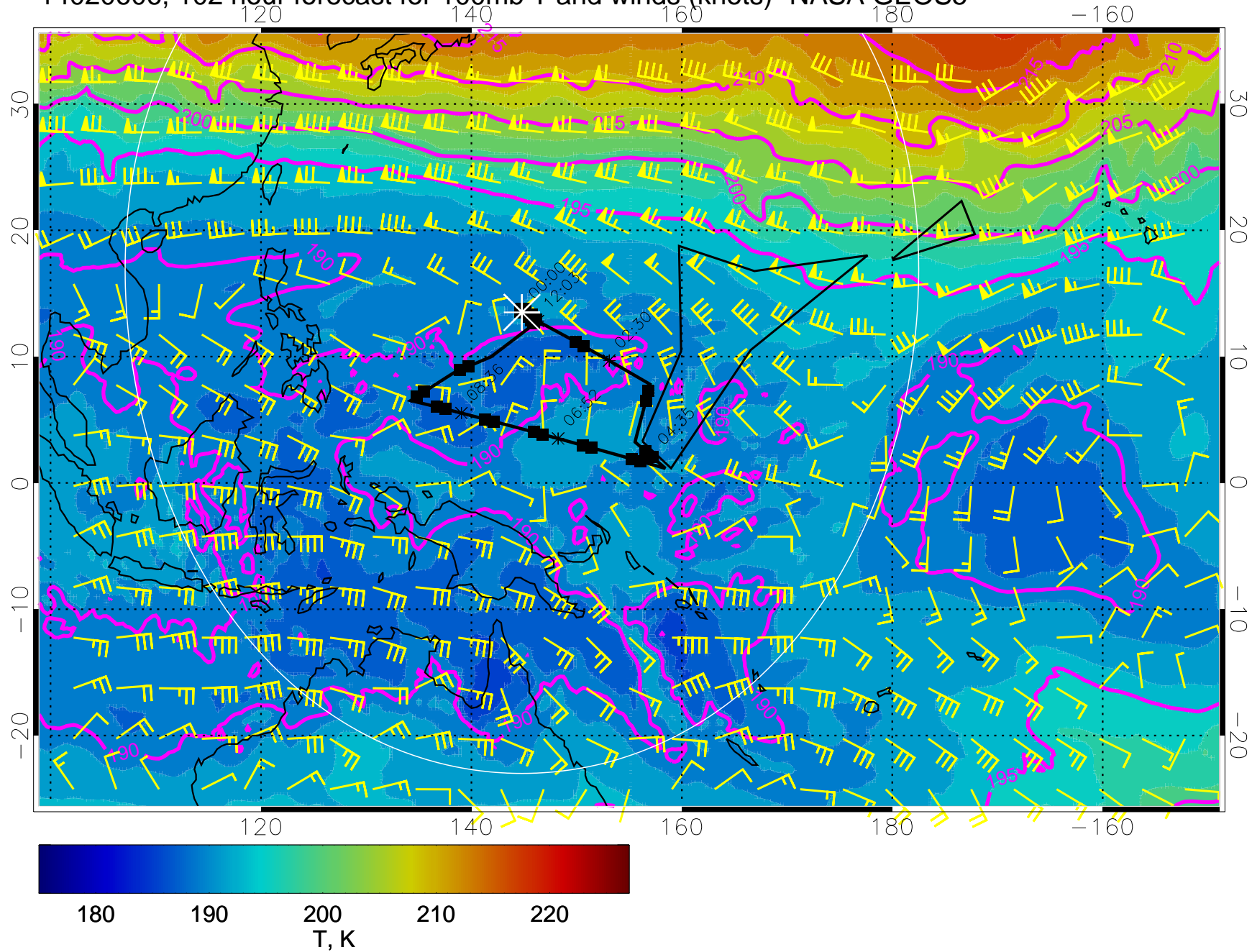


14020600, 96 hour forecast for 100mb T and winds (knots)- NASA GEOS5

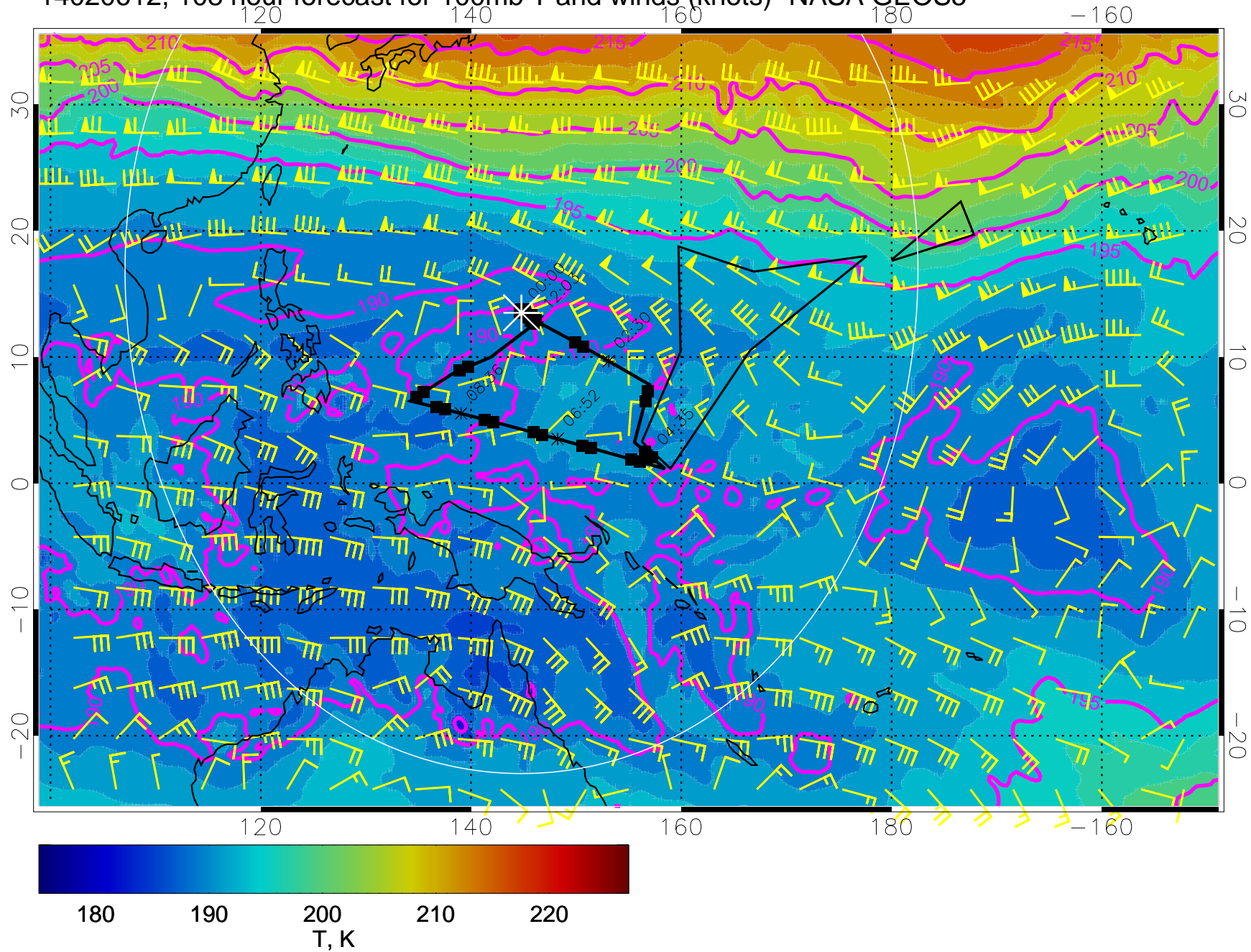




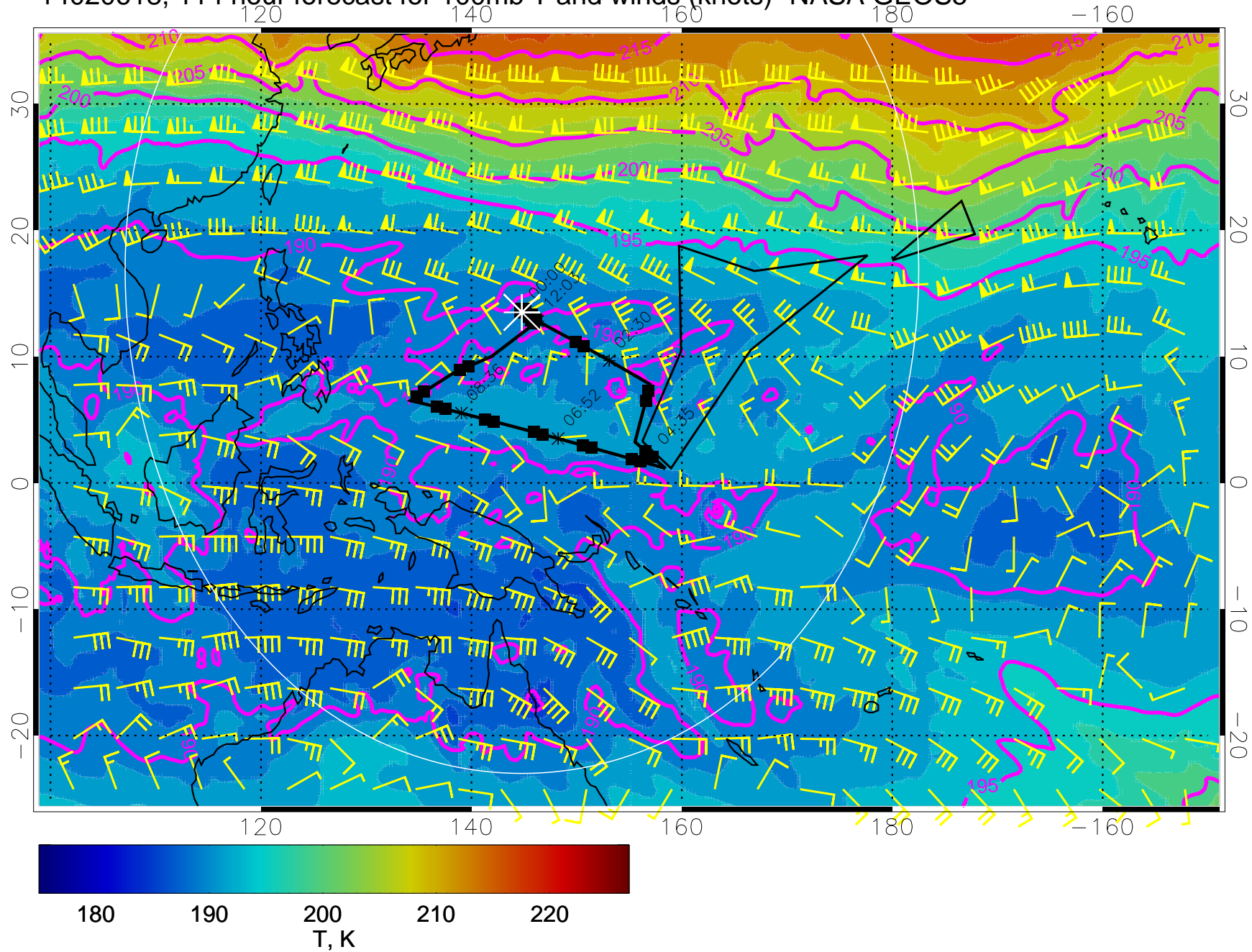
14020606, 102 hour forecast for 100mb T and winds (knots)- NASA GEOS5



14020612, 108 hour forecast for 100mb T and winds (knots)- NASA GEOS5



14020618, 114 hour forecast for 100mb T and winds (knots)- NASA GEOS5





14020700, 120 hour forecast for 100mb T and winds (knots)- NASA GEOS5

