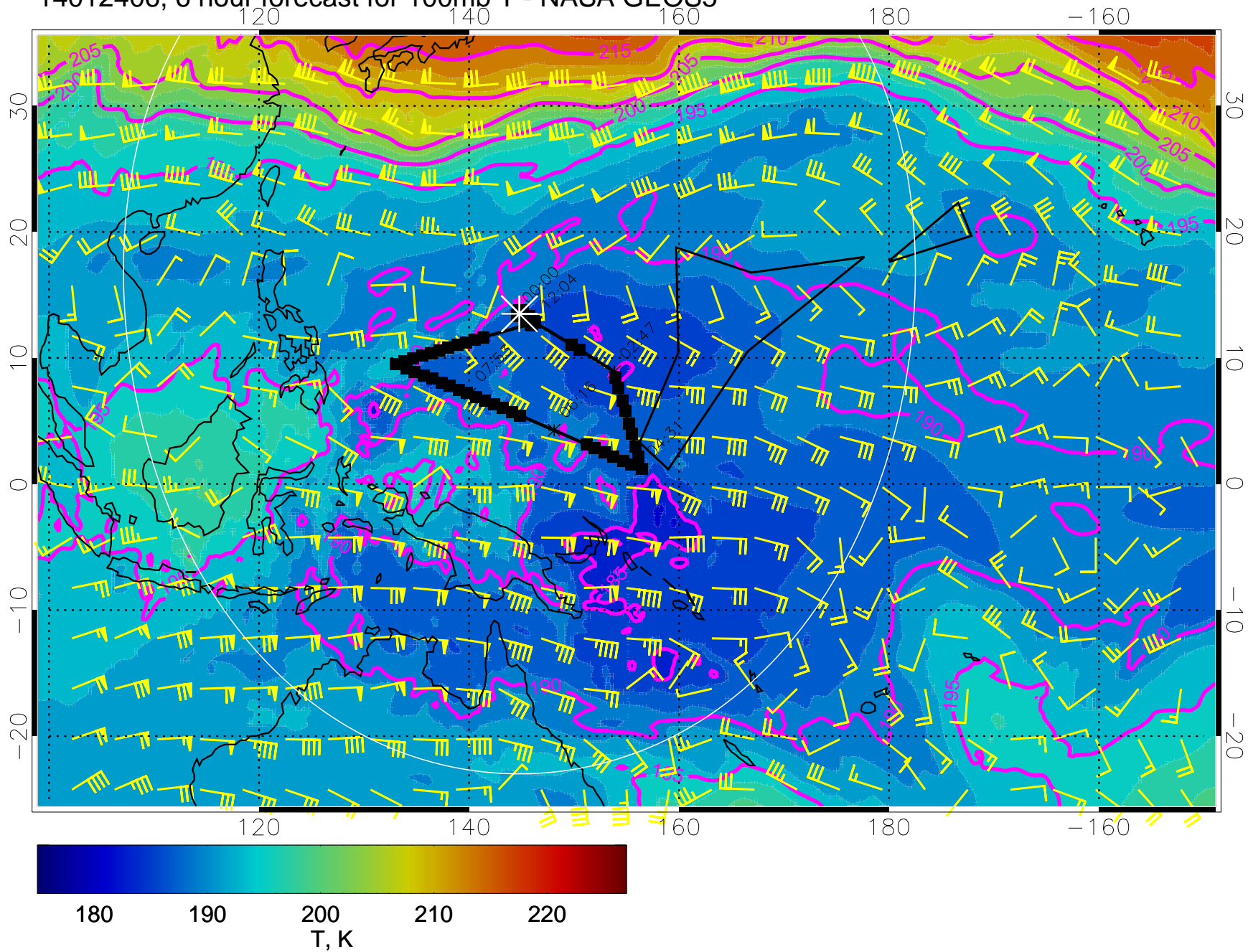
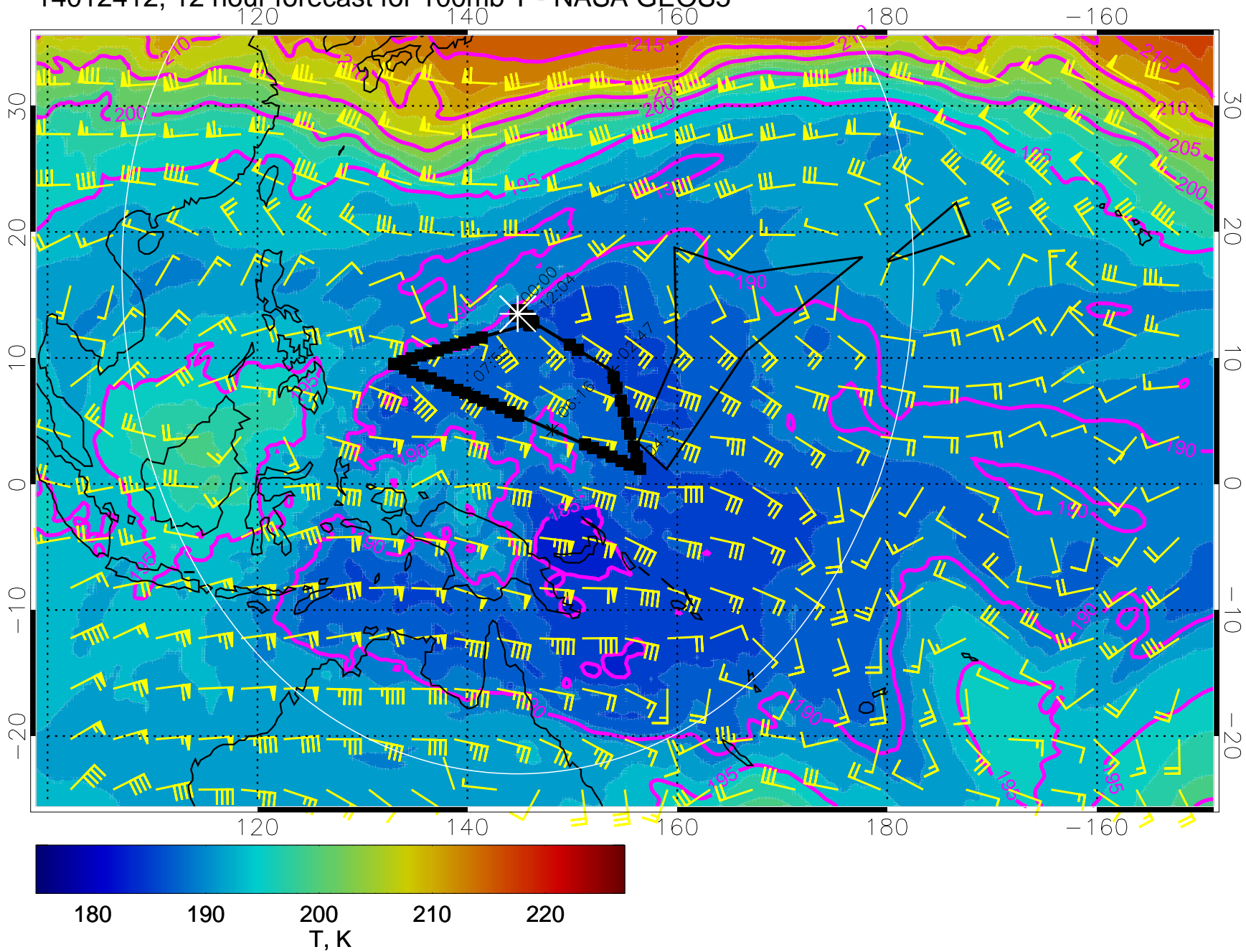


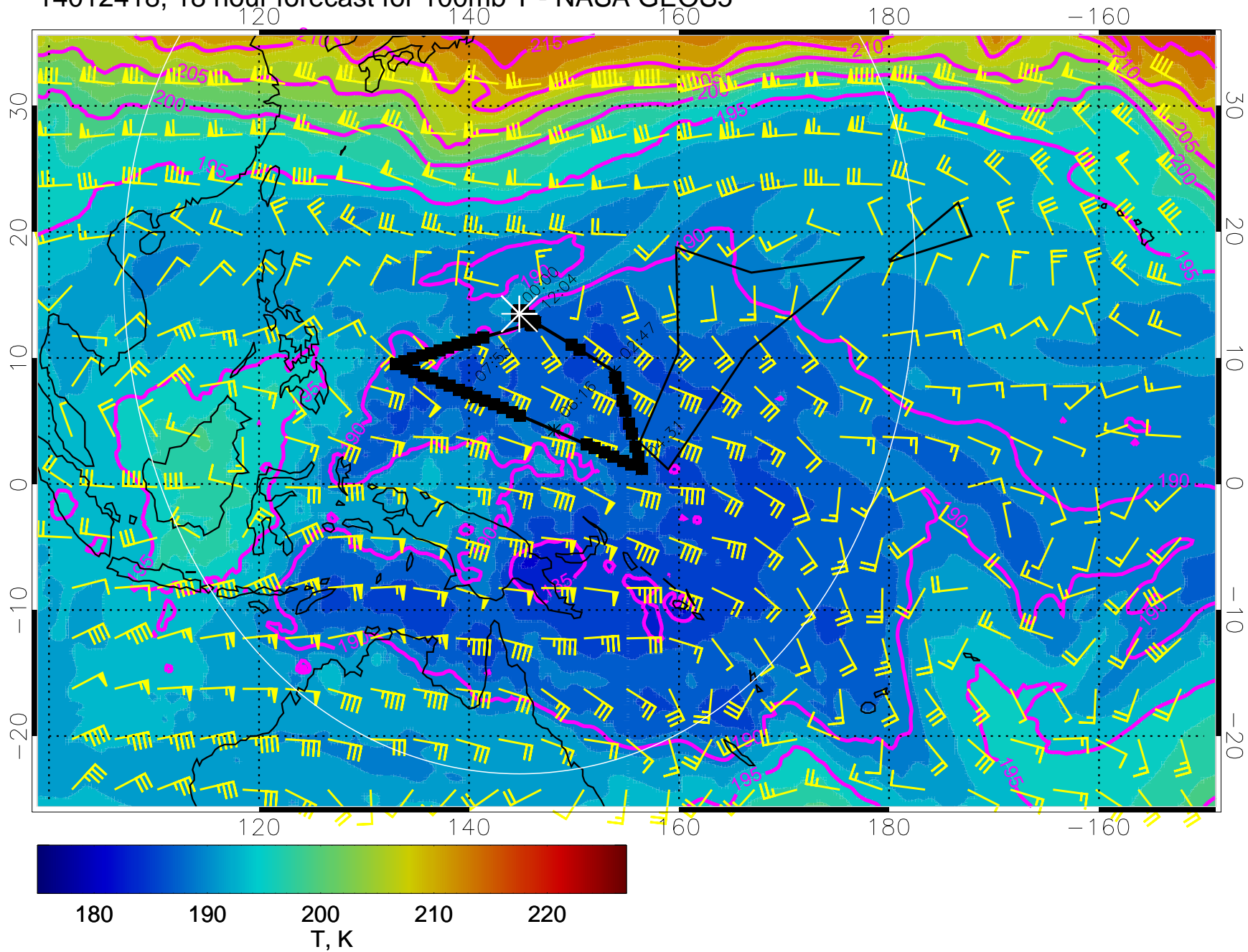
14012406, 6 hour forecast for 100mb T - NASA GEOS5



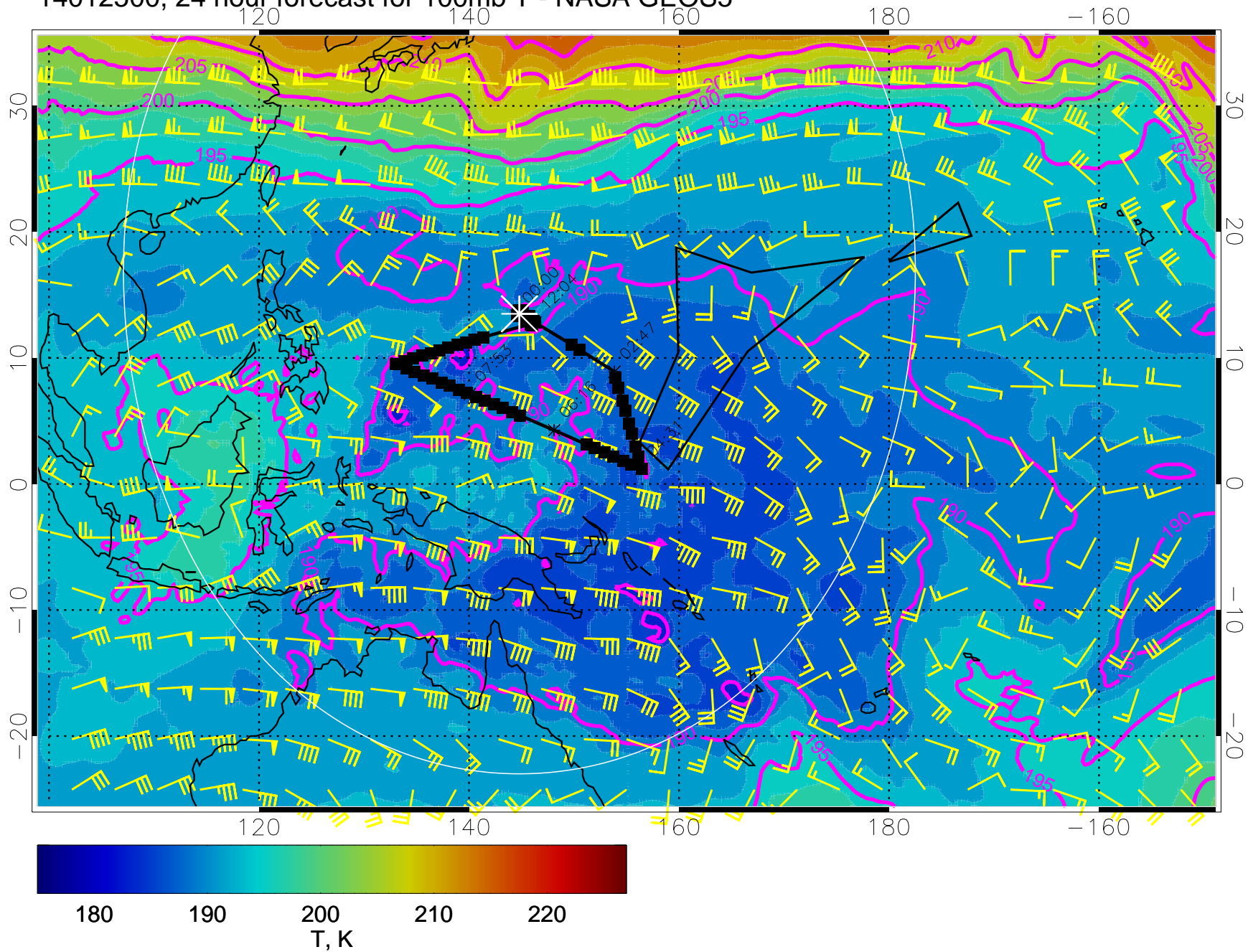
14012412, 12 hour forecast for 100mb T - NASA GEOS5



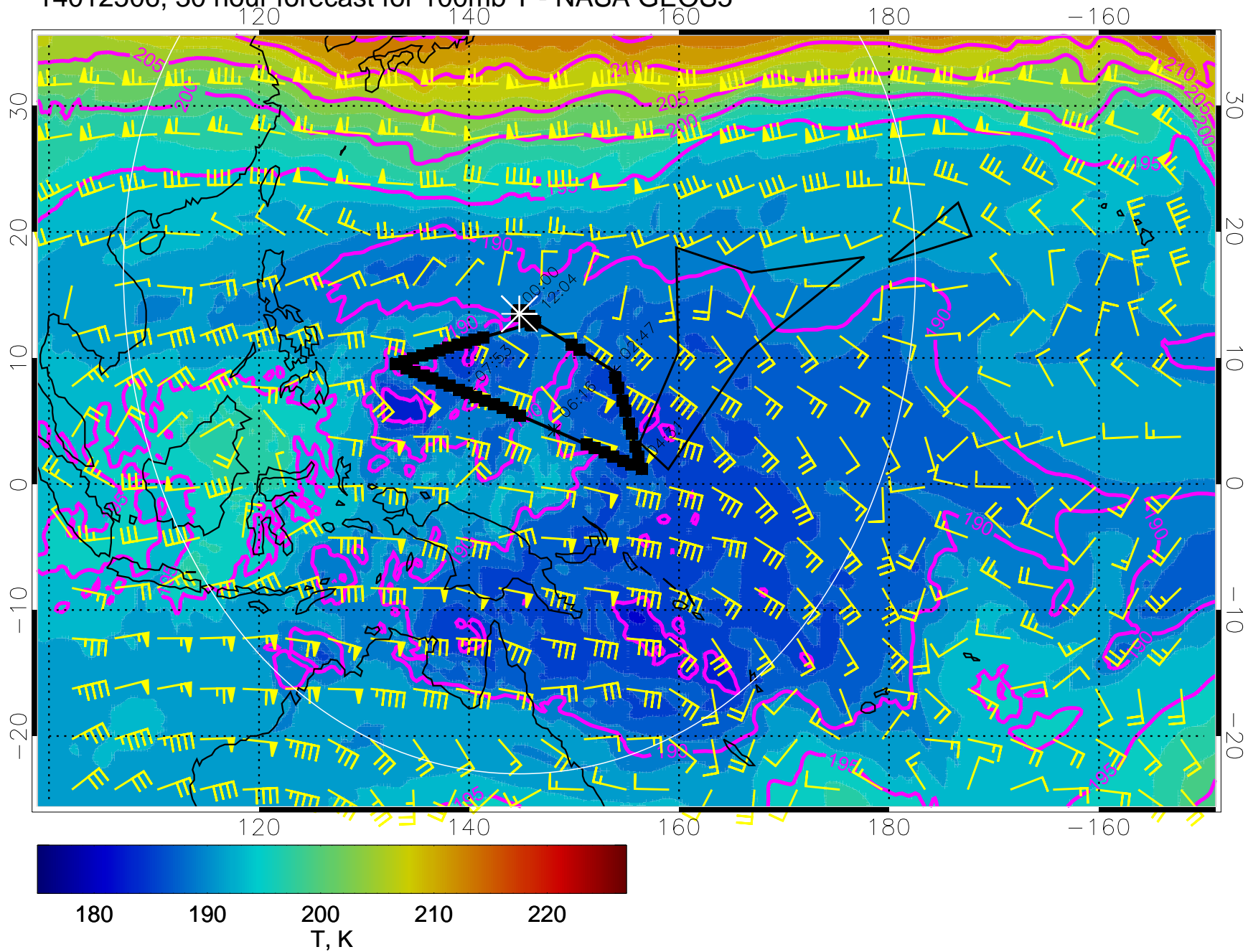
14012418, 18 hour forecast for 100mb T - NASA GEOS5



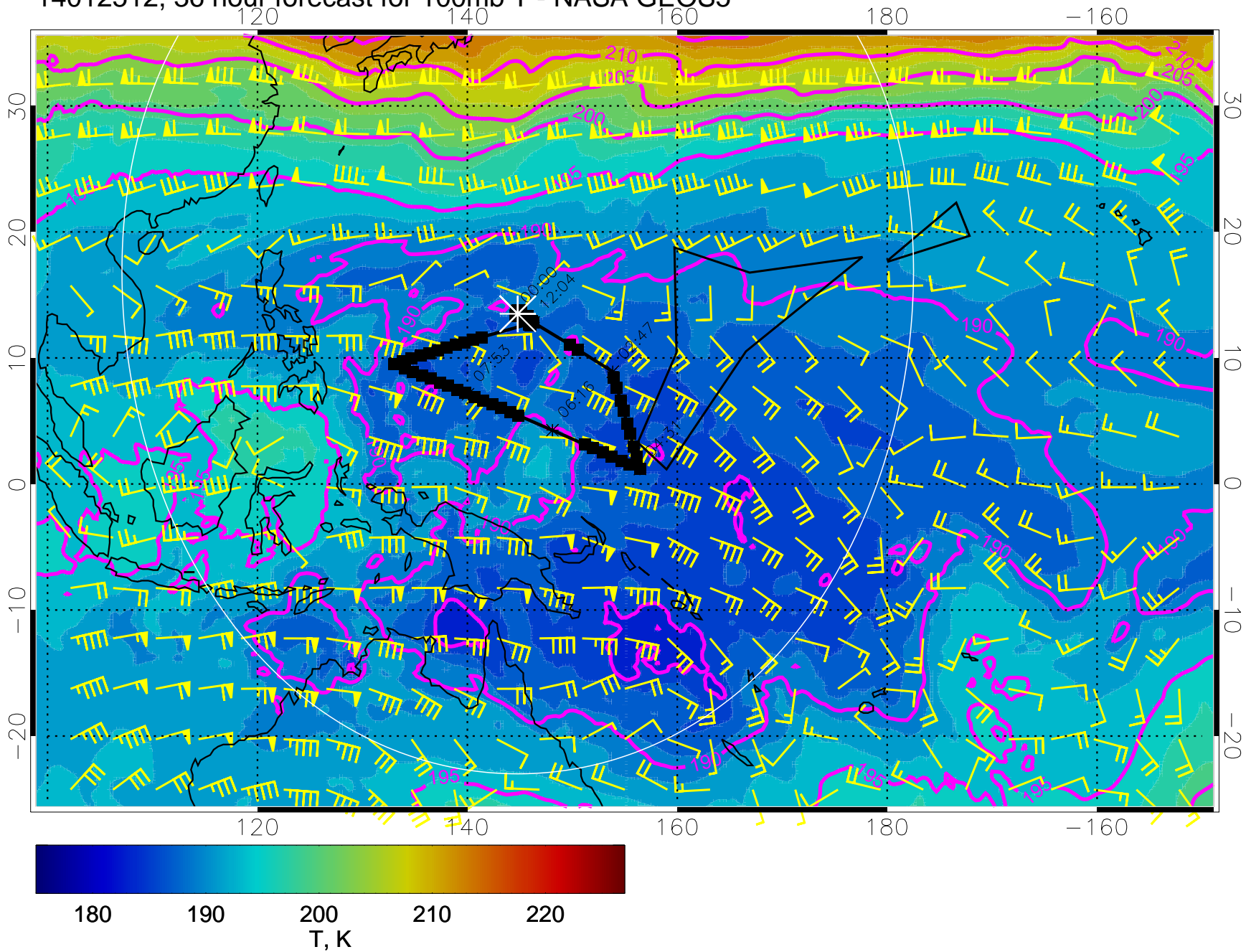
14012500, 24 hour forecast for 100mb T - NASA GEOS5



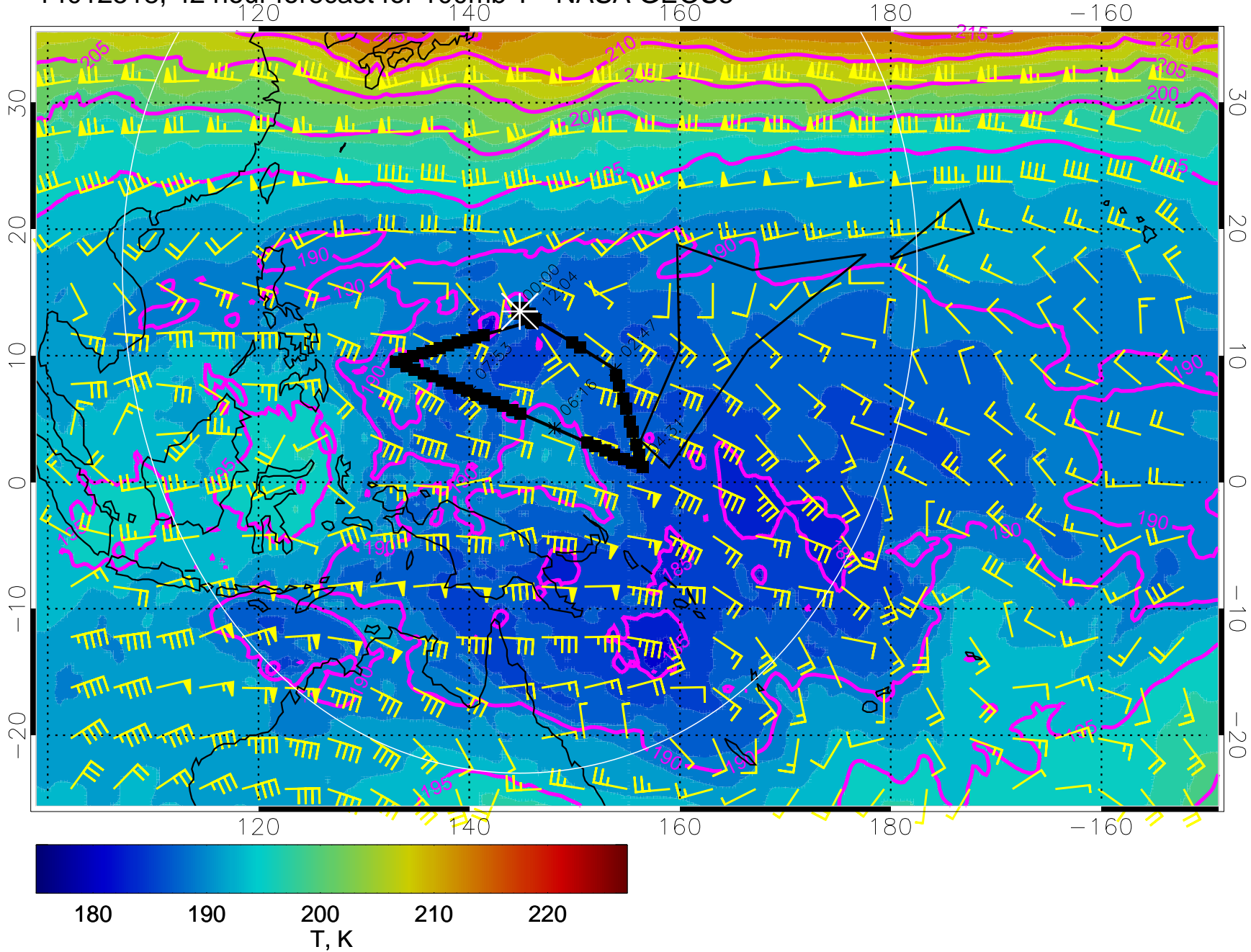
14012506, 30 hour forecast for 100mb T - NASA GEOS5



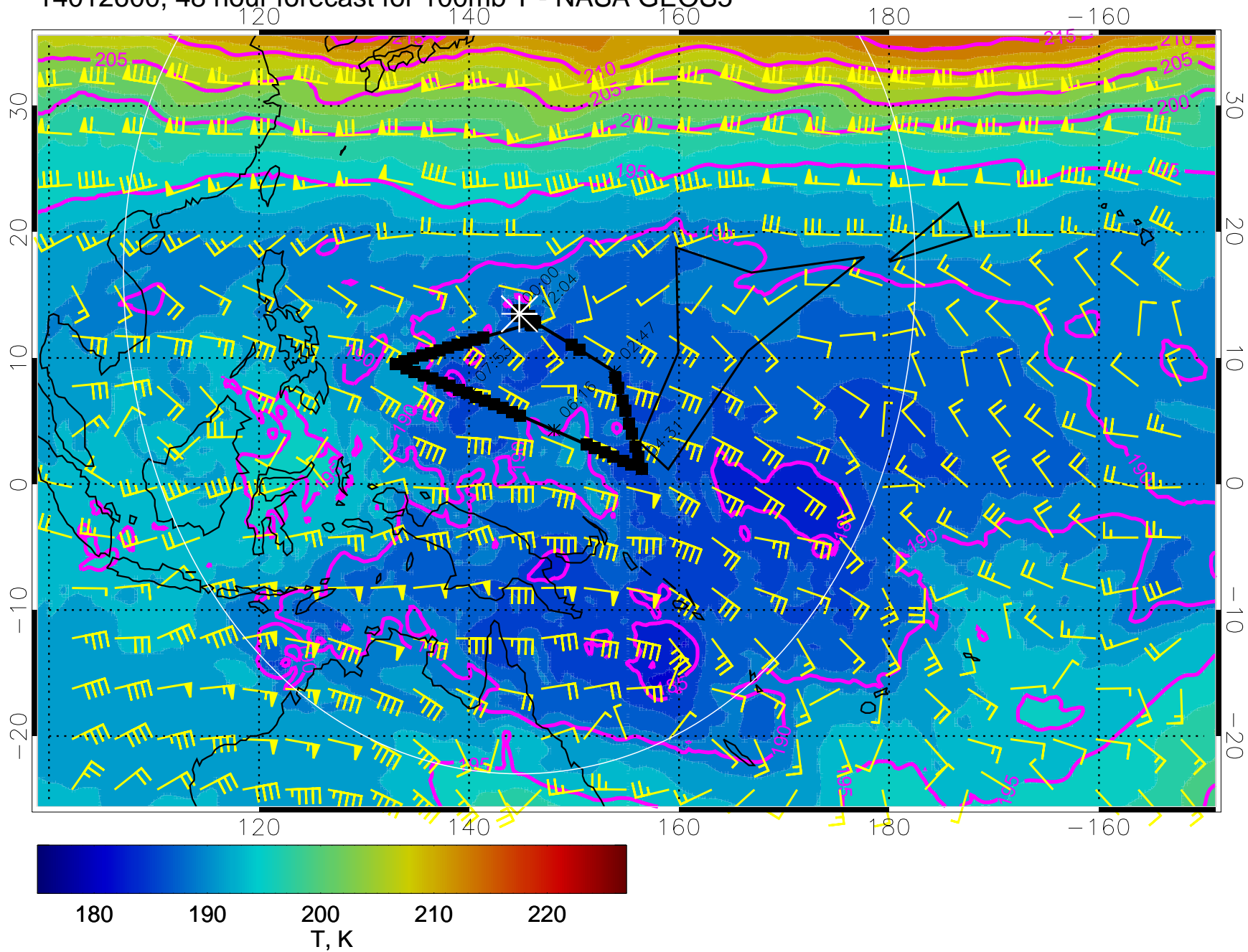
14012512, 36 hour forecast for 100mb T - NASA GEOS5



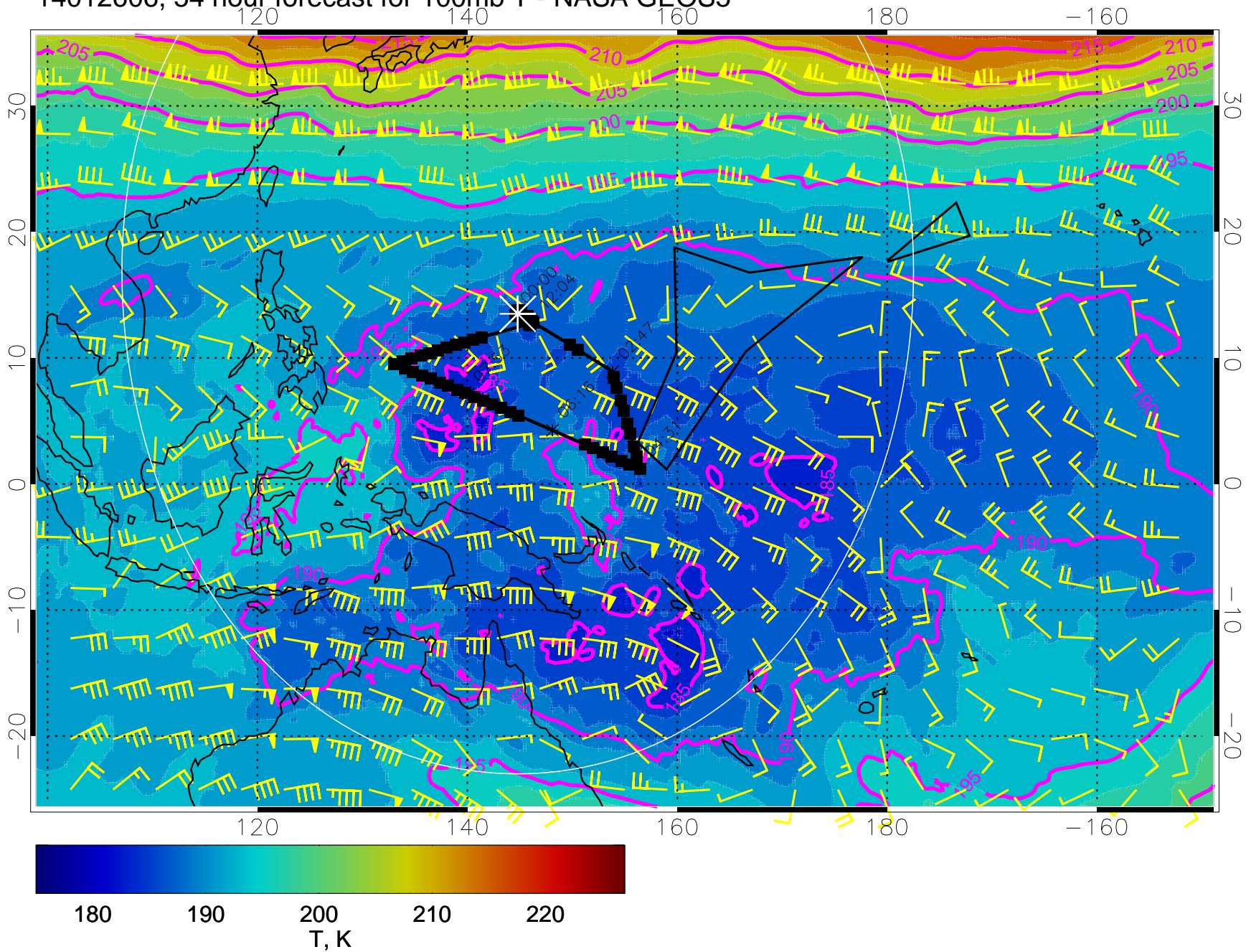
14012518, 42 hour forecast for 100mb T - NASA GEOS5



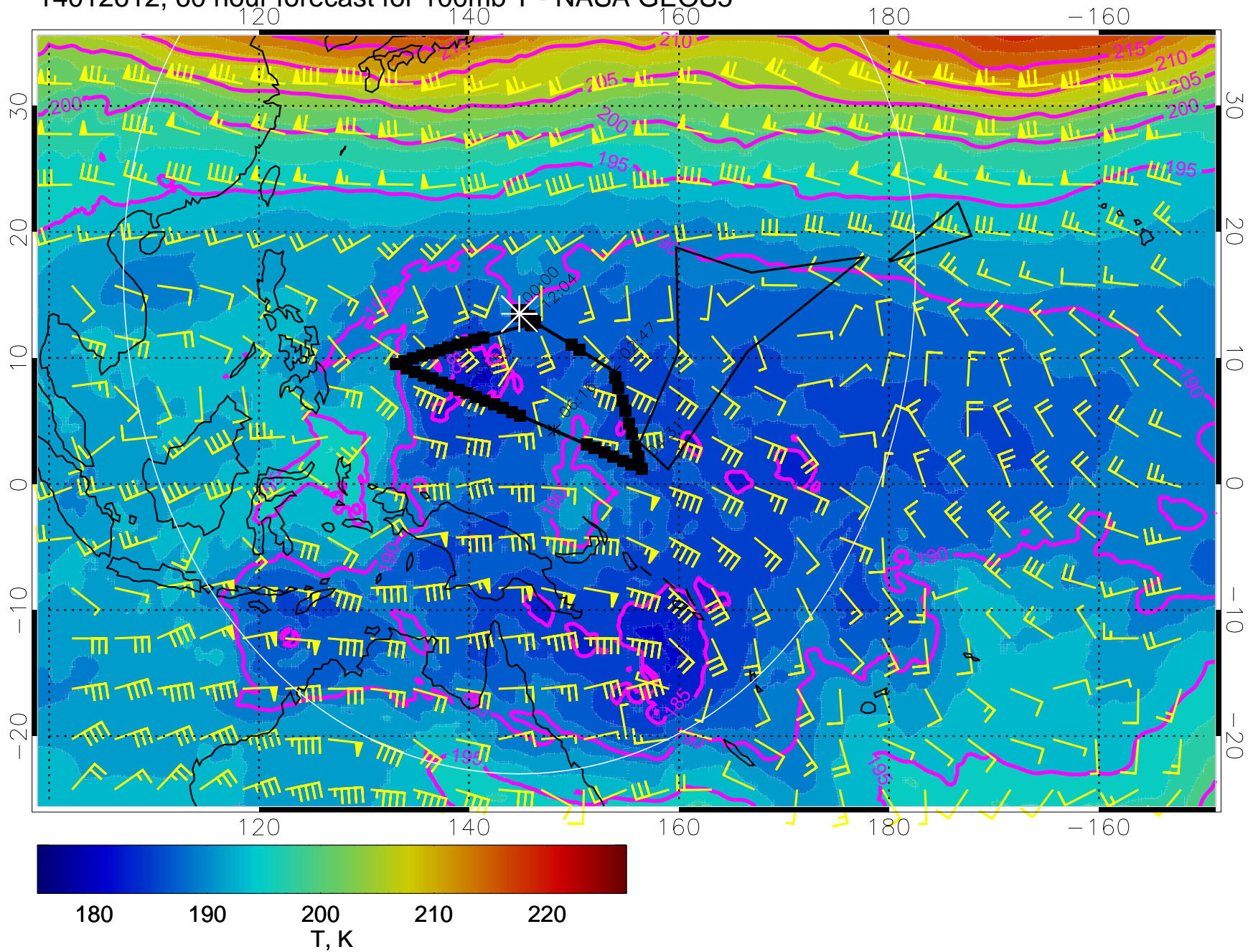
14012600, 48 hour forecast for 100mb T - NASA GEOS5



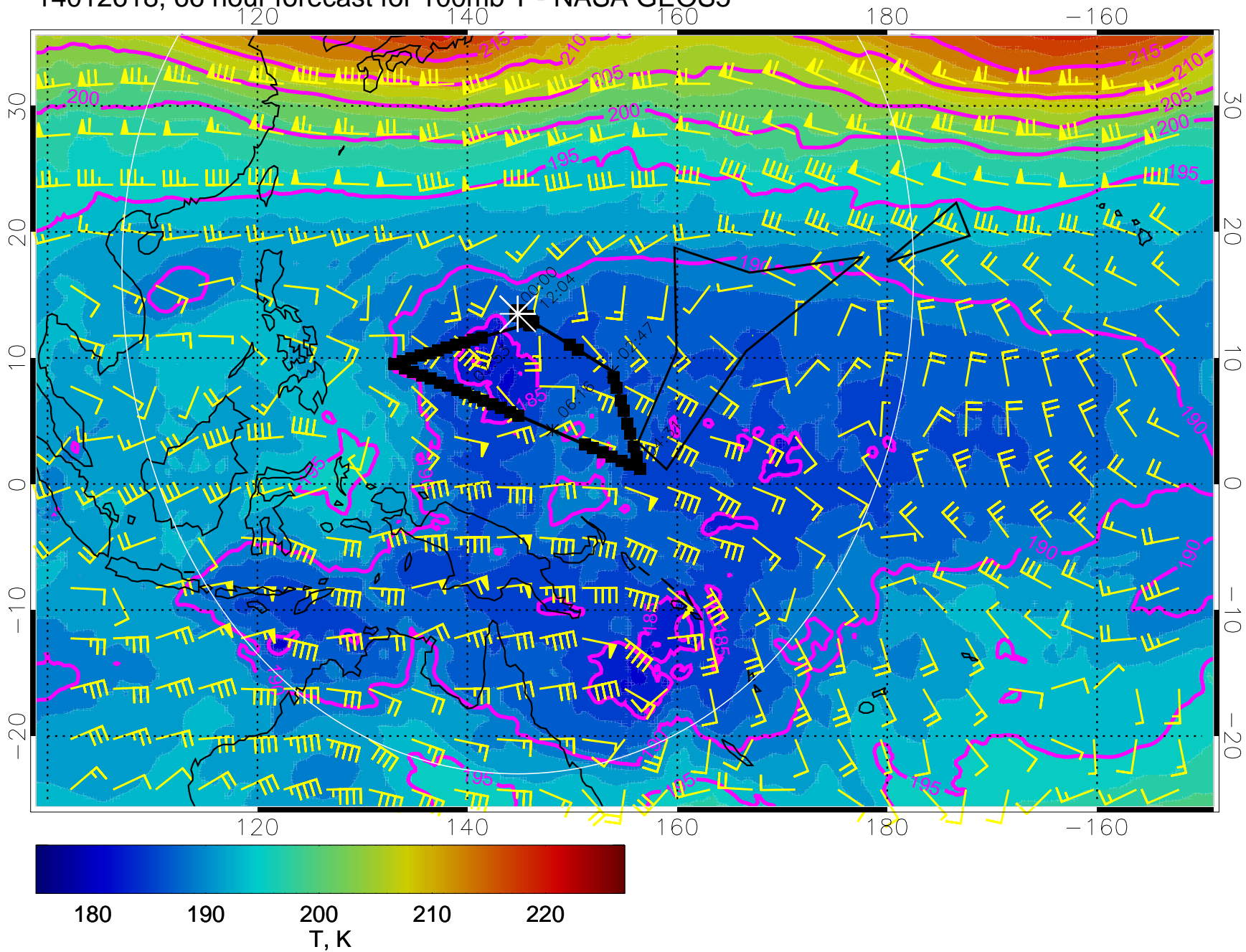
14012606, 54 hour forecast for 100mb T - NASA GEOS5



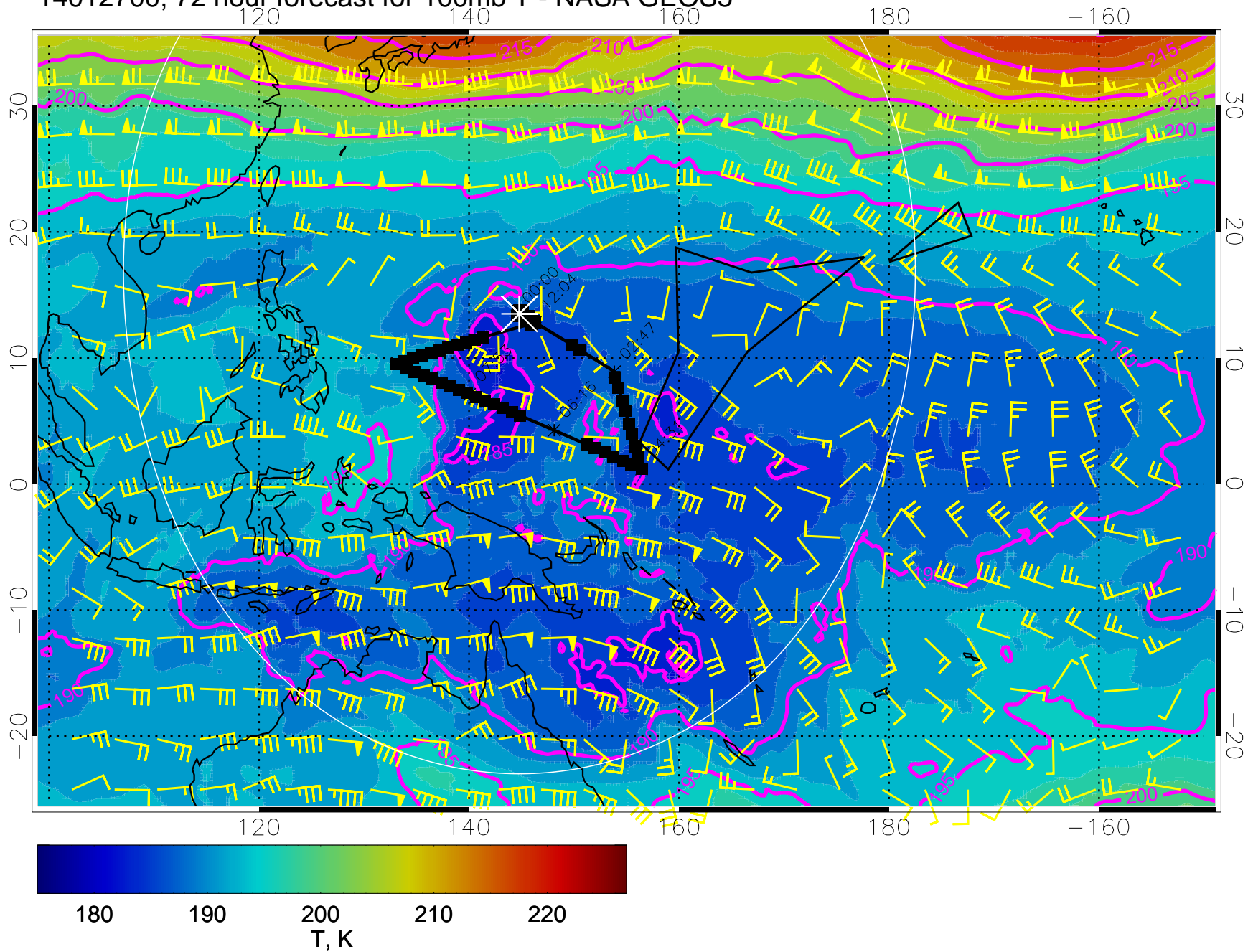
14012612, 60 hour forecast for 100mb T - NASA GEOS5



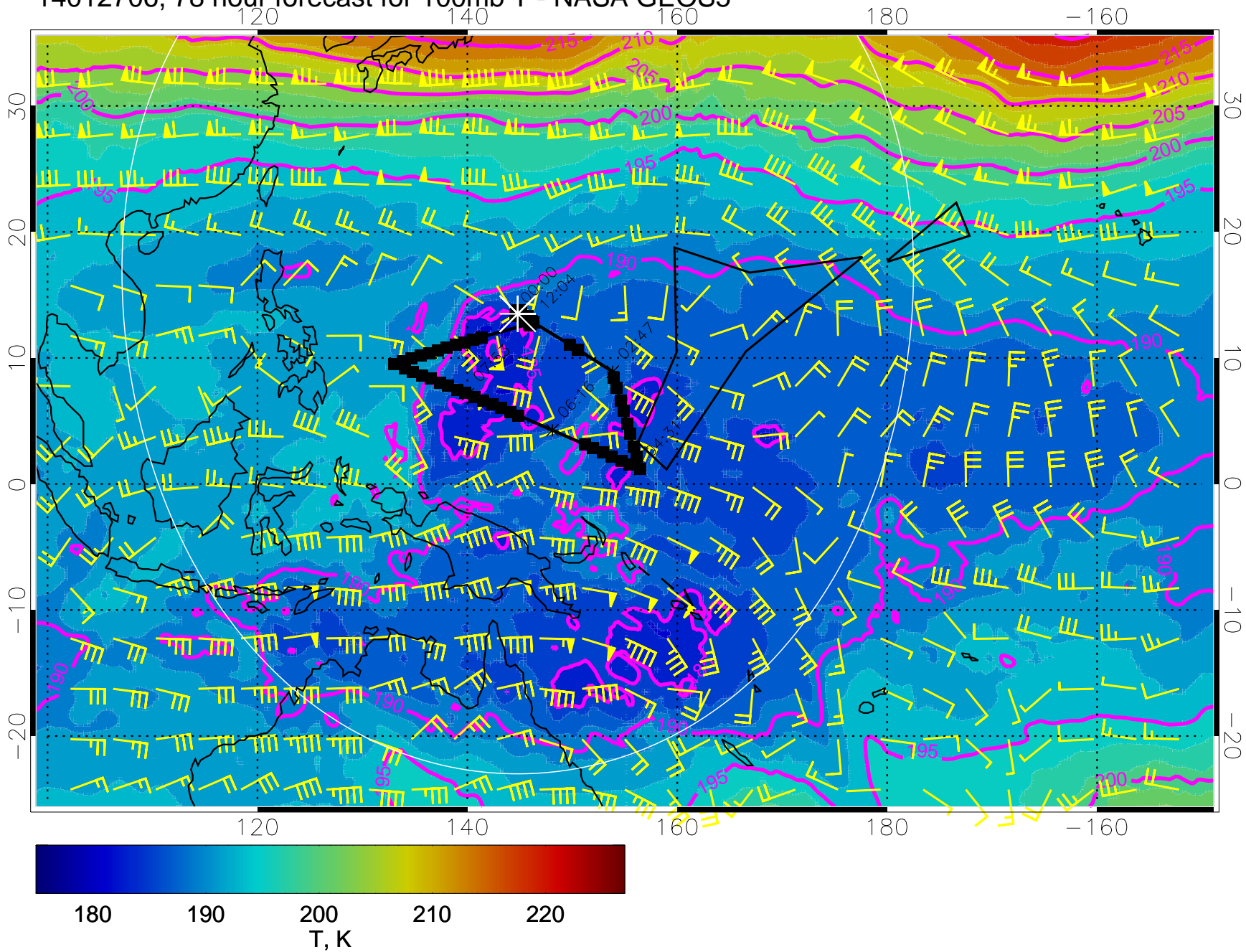
14012618, 66 hour forecast for 100mb T - NASA GEOS5



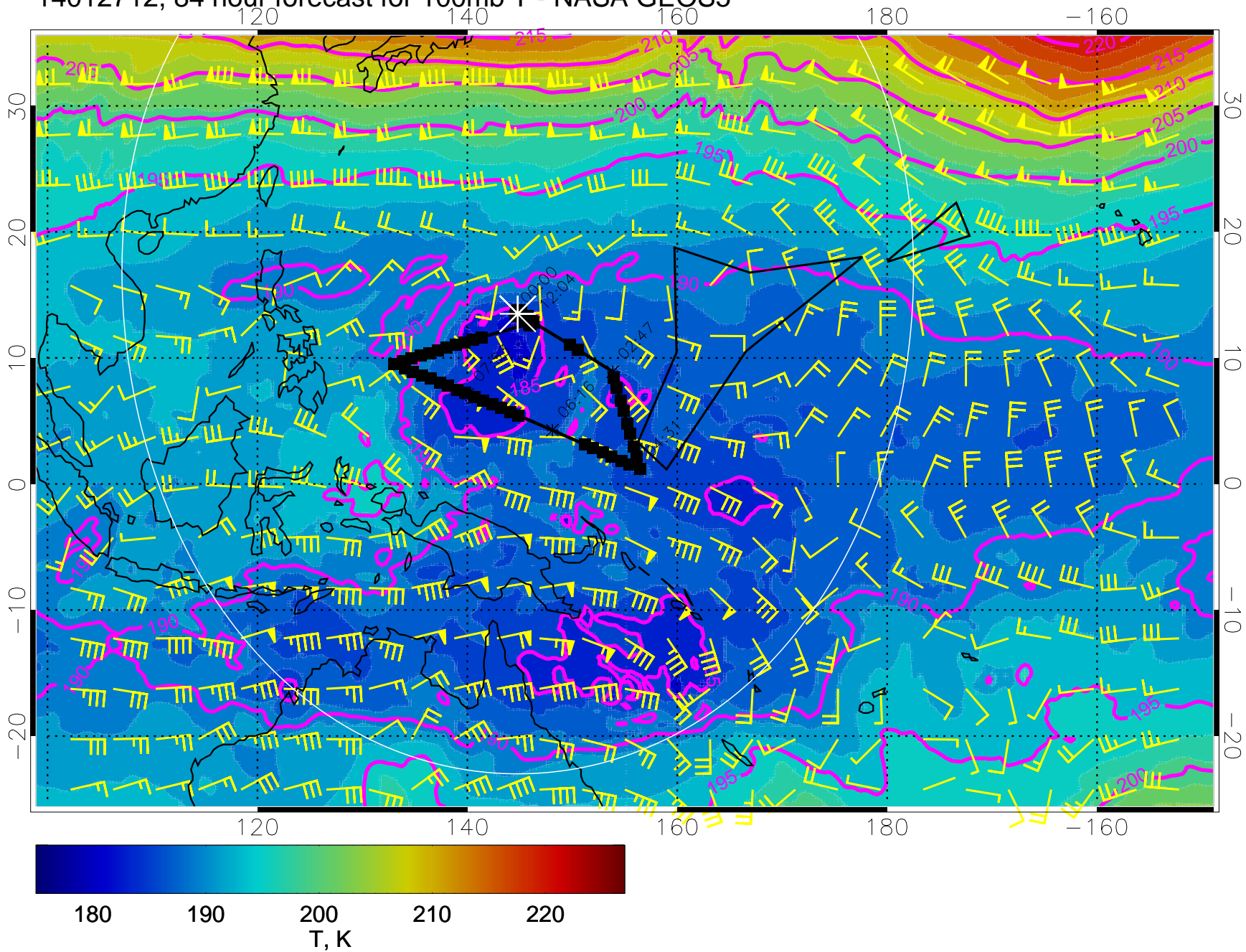
14012700, 72 hour forecast for 100mb T - NASA GEOS5



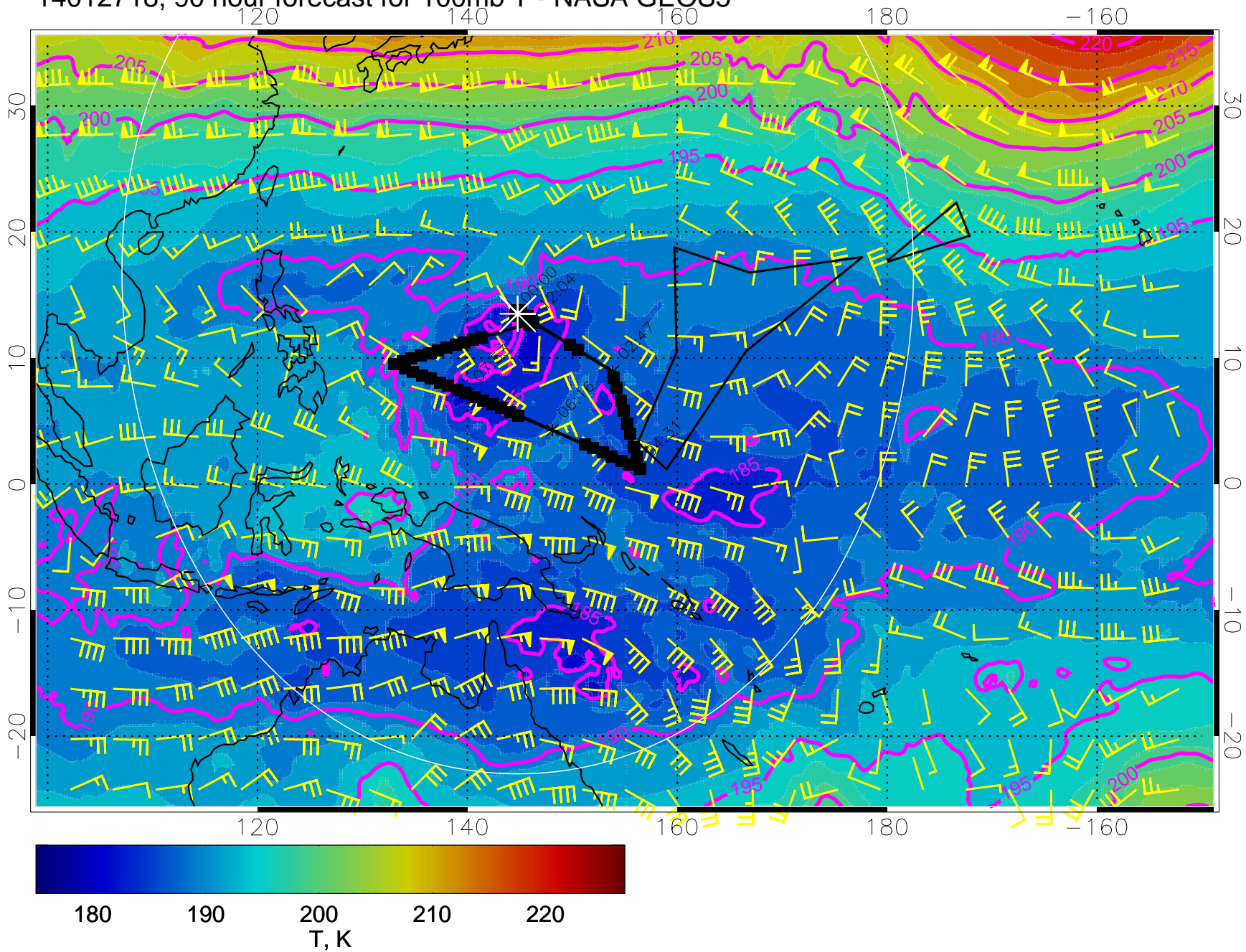
14012706, 78 hour forecast for 100mb T - NASA GEOS5



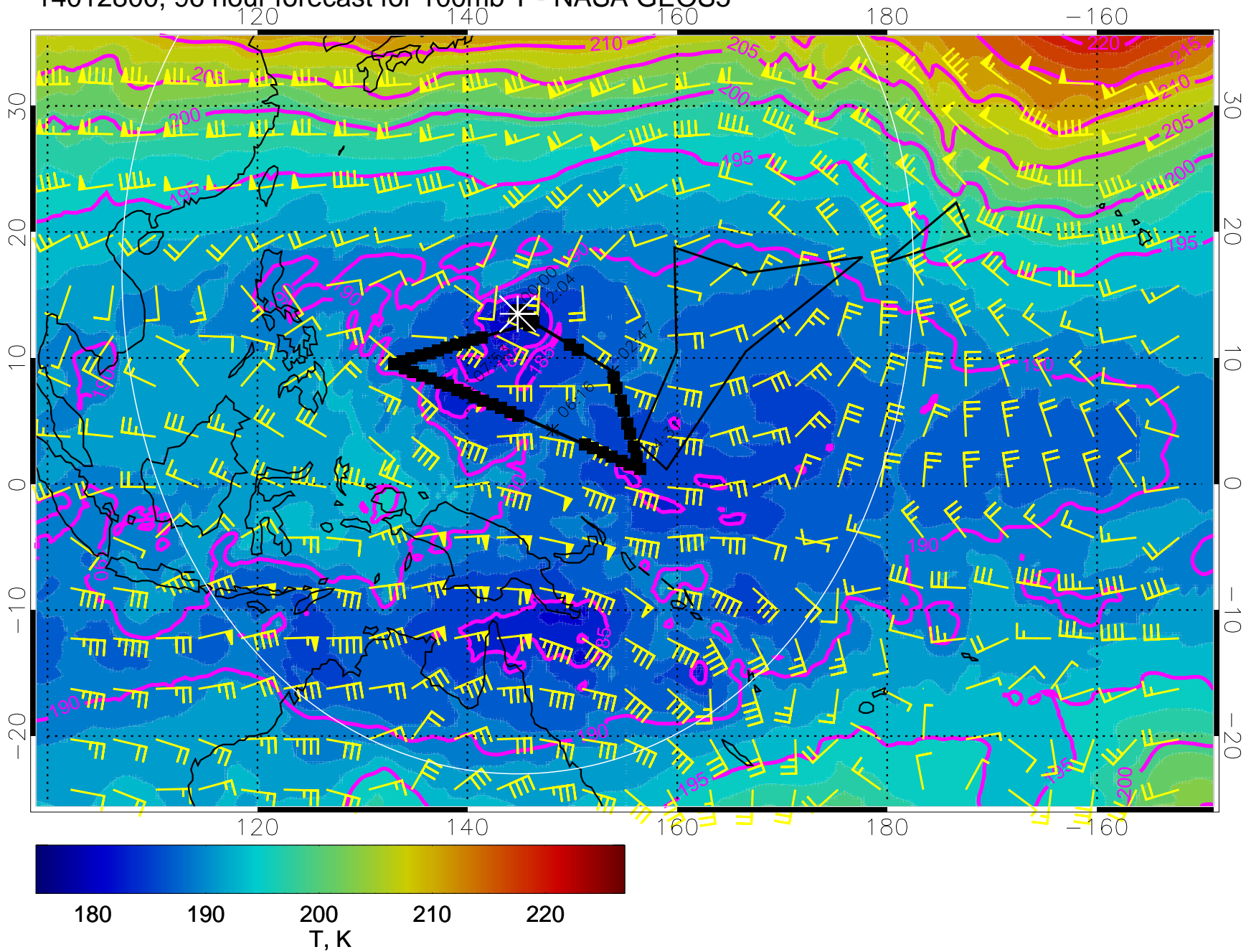
14012712, 84 hour forecast for 100mb T - NASA GEOS5



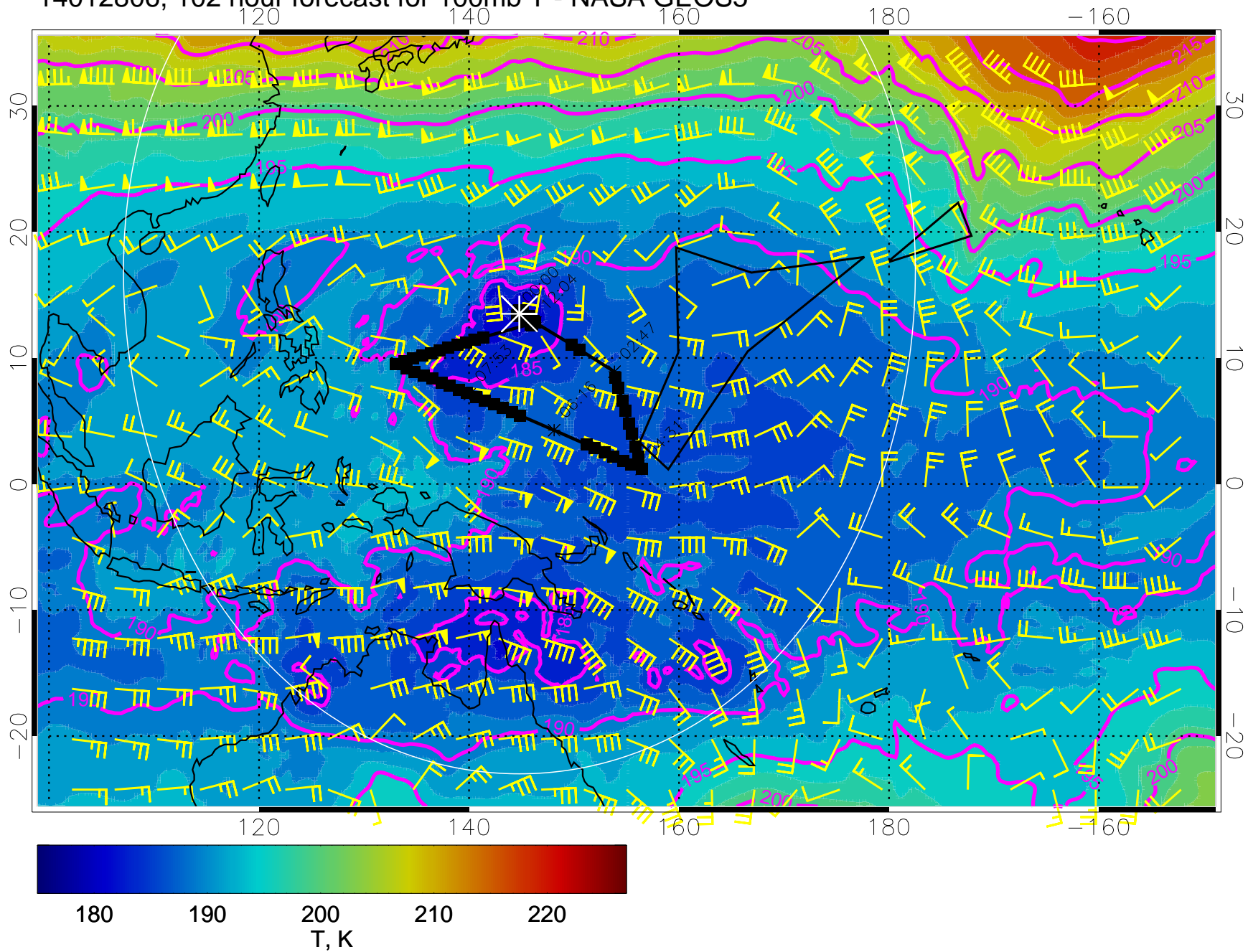
14012718, 90 hour forecast for 100mb T - NASA GEOS5



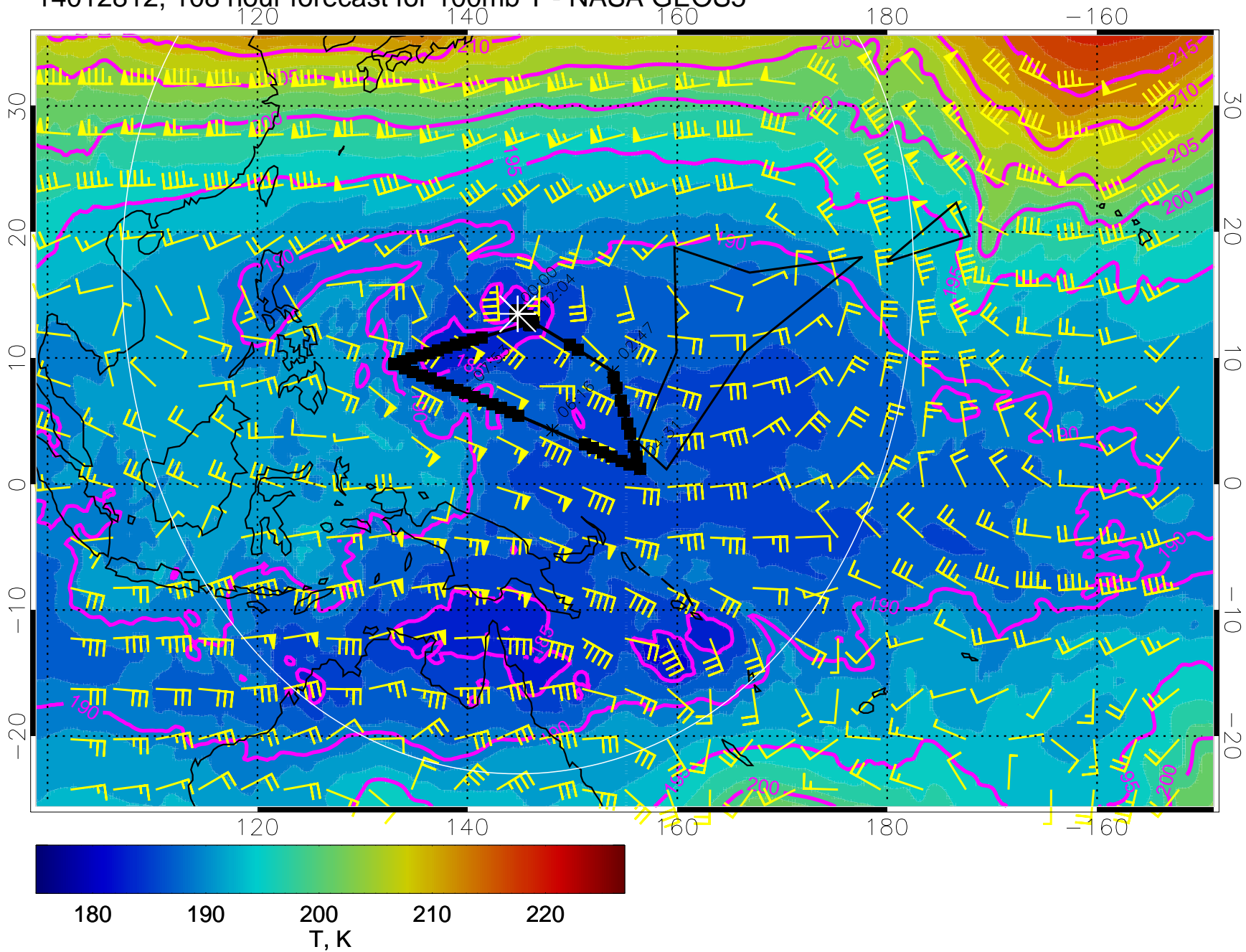
14012800, 96 hour forecast for 100mb T - NASA GEOS5



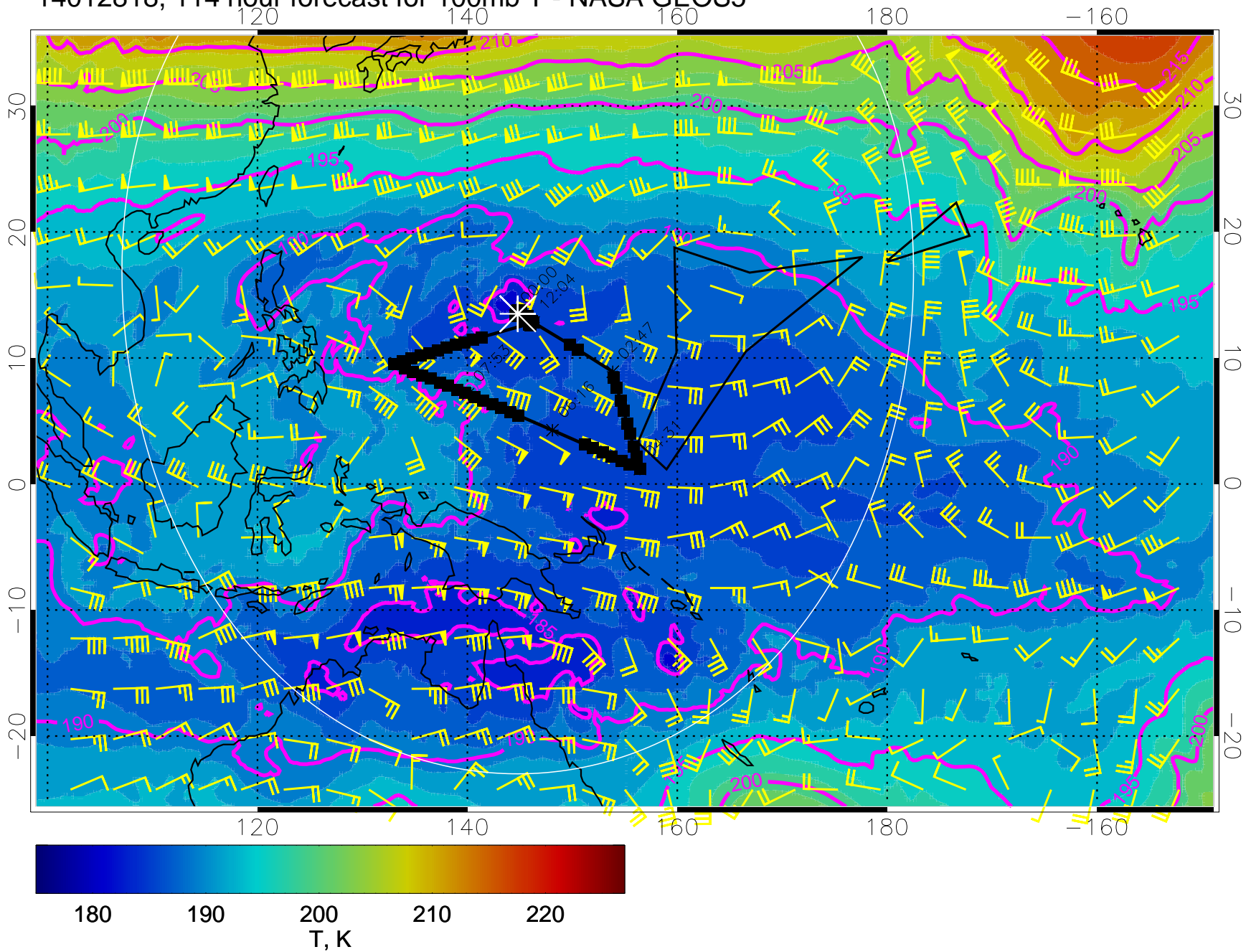
14012806, 102 hour forecast for 100mb T - NASA GEOS5



14012812, 108 hour forecast for 100mb T - NASA GEOS5



14012818, 114 hour forecast for 100mb T - NASA GEOS5



14012900, 120 hour forecast for 100mb T - NASA GEOS5

