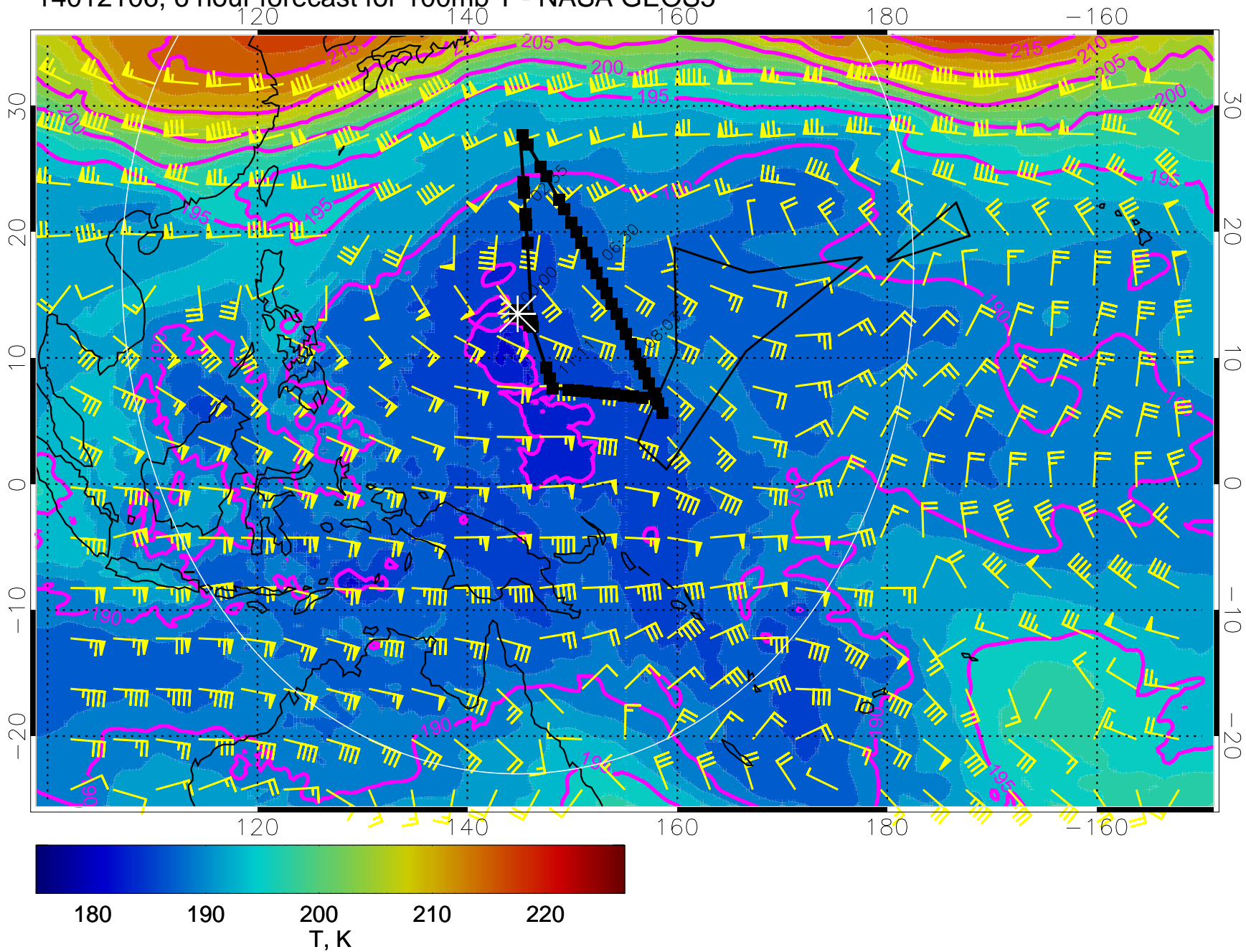
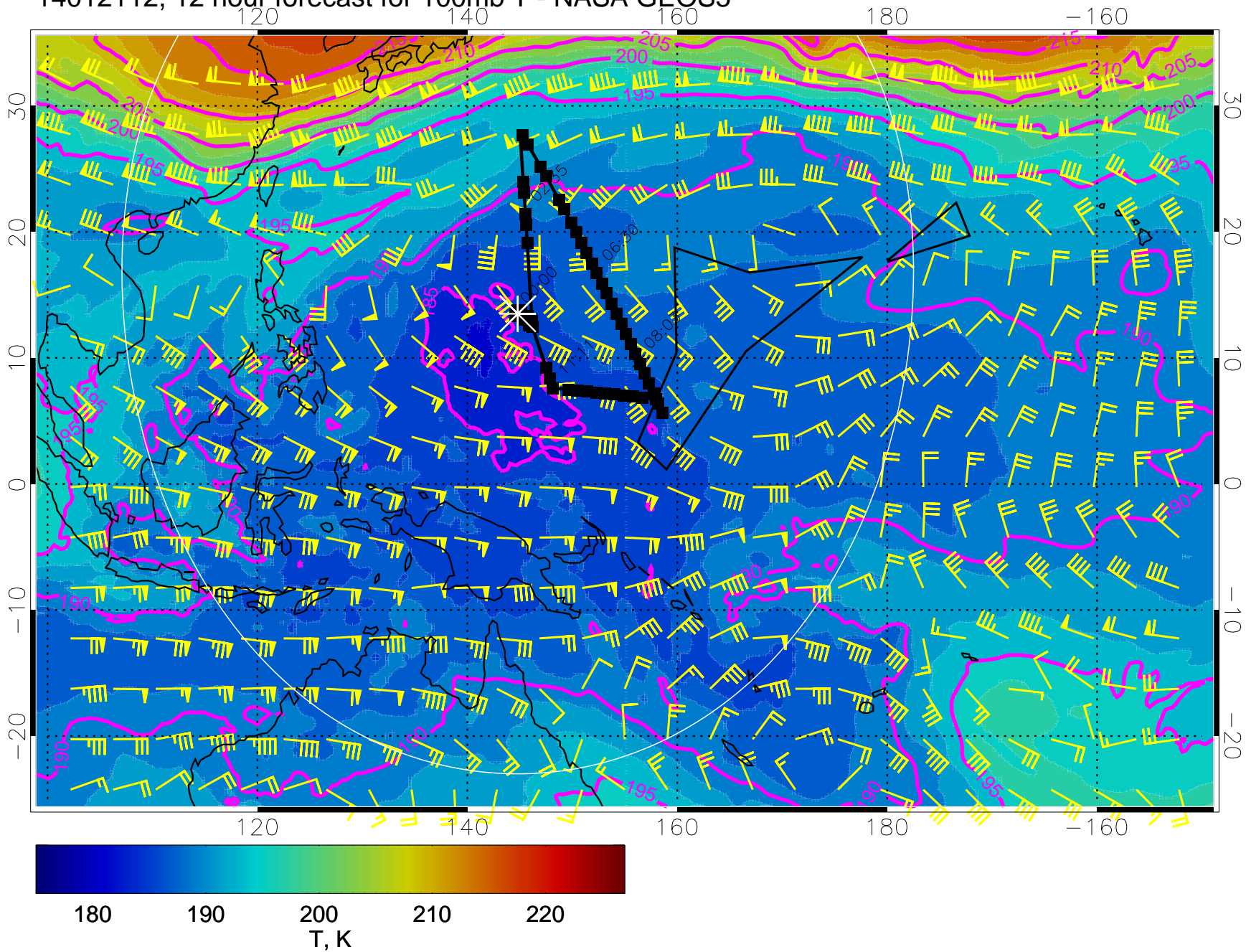


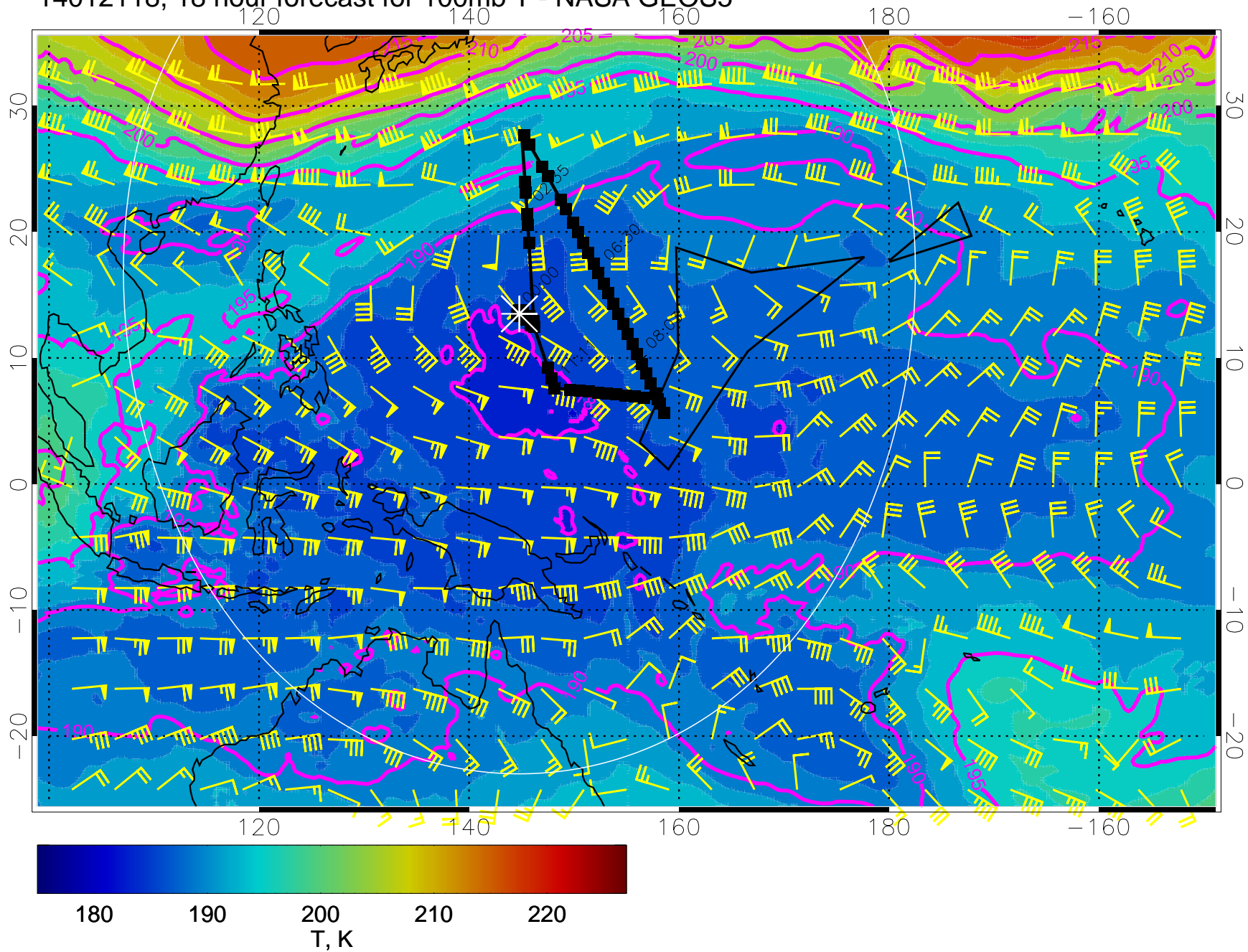
14012106, 6 hour forecast for 100mb T - NASA GEOS5



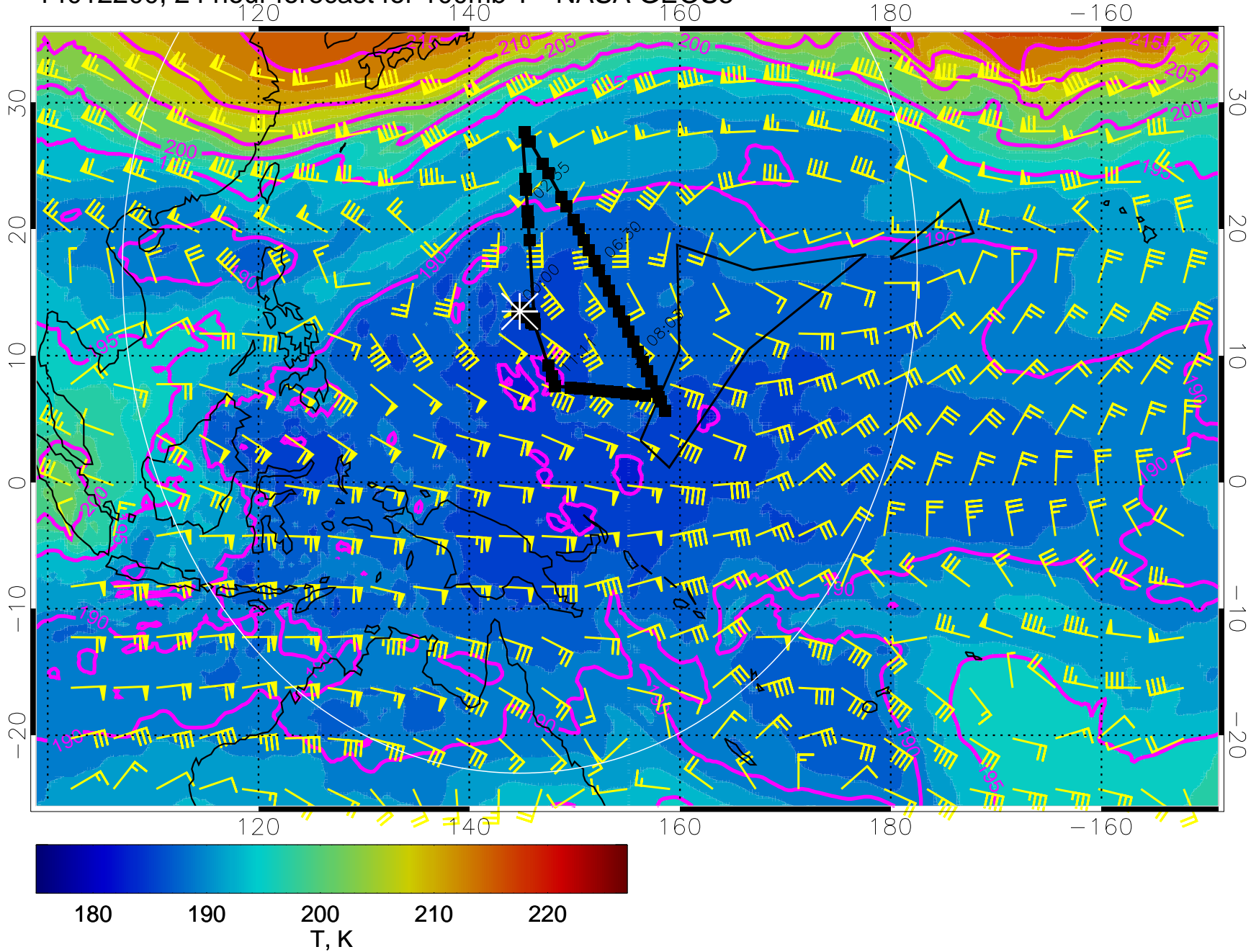
14012112, 12 hour forecast for 100mb T - NASA GEOS5



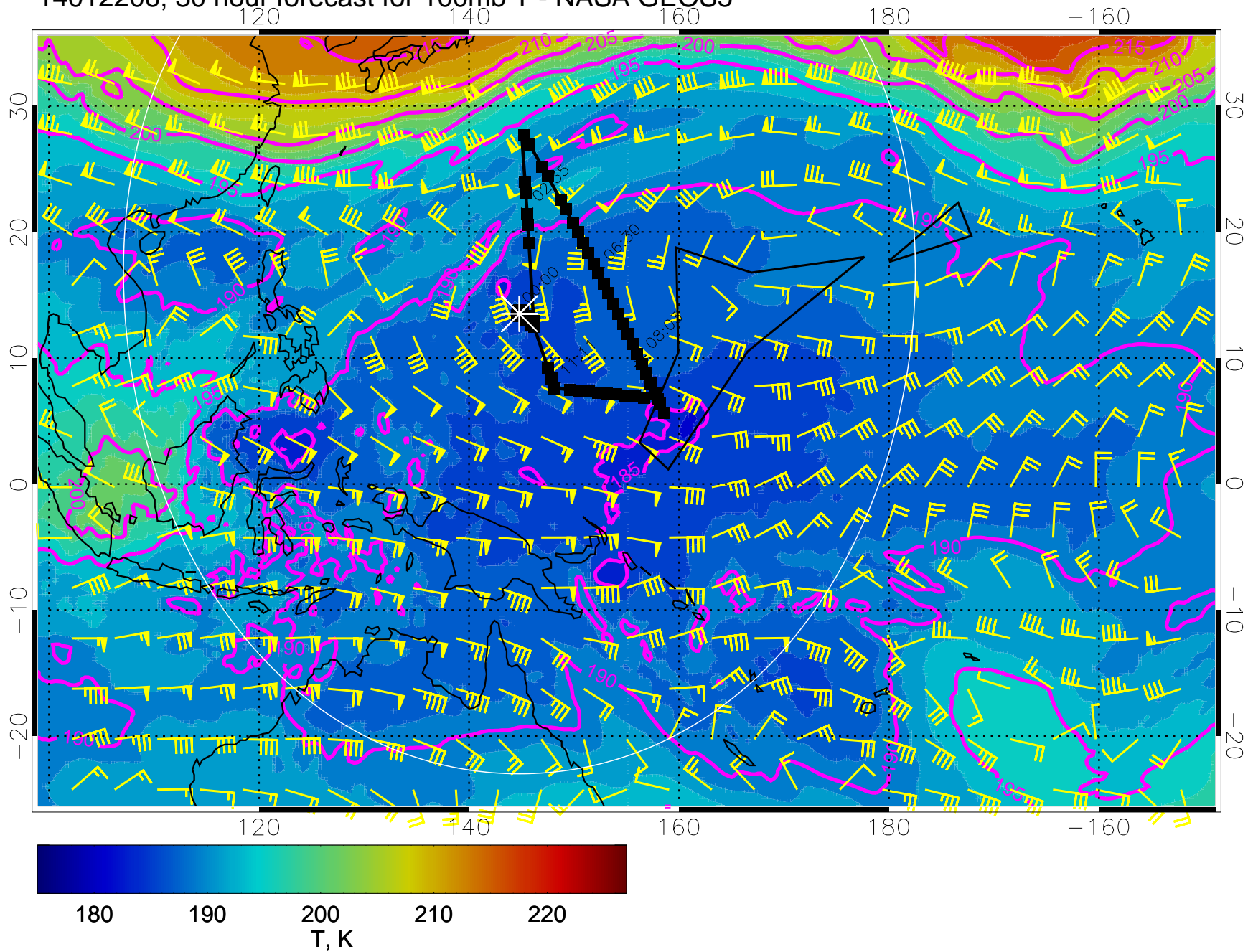
14012118, 18 hour forecast for 100mb T - NASA GEOS5



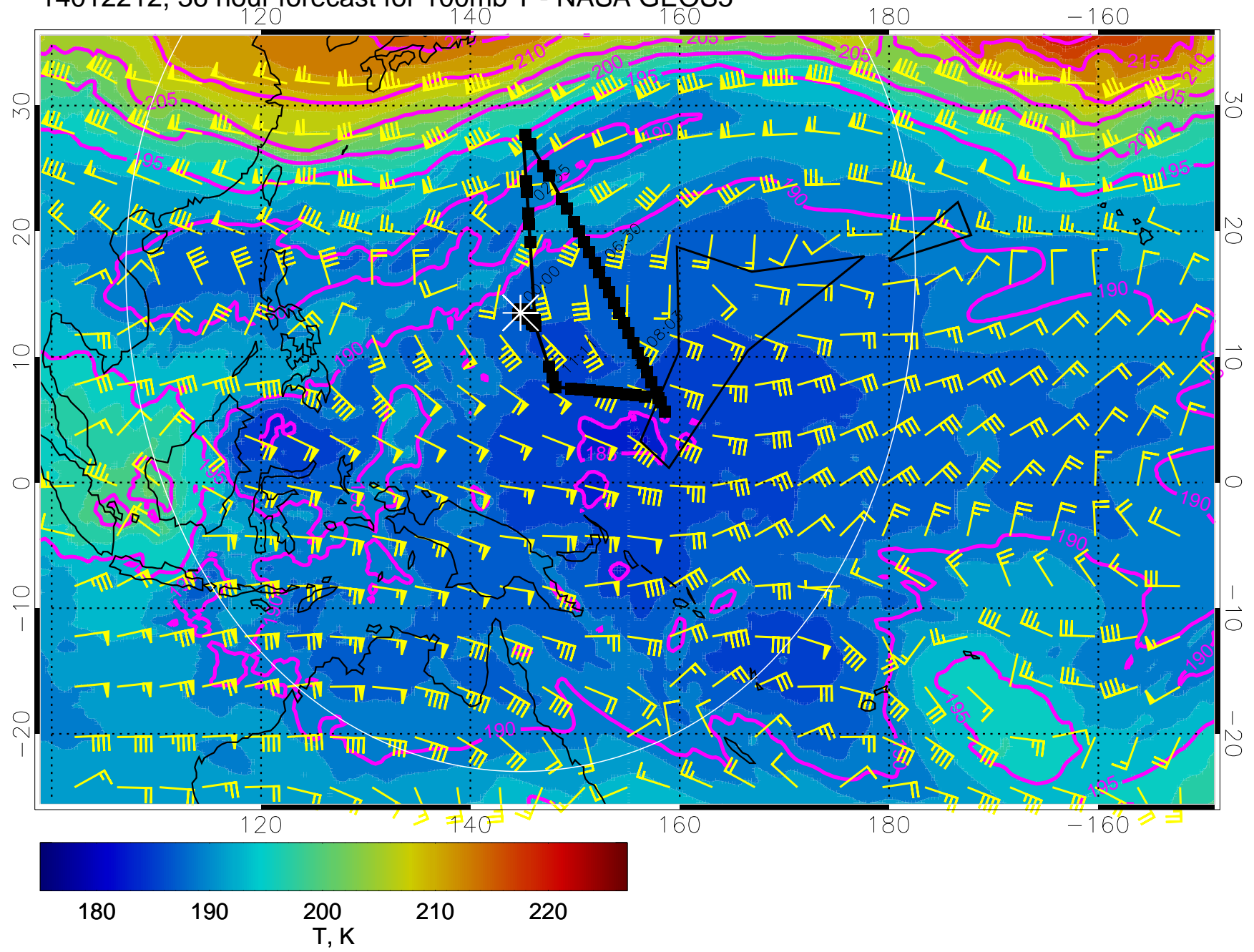
14012200, 24 hour forecast for 100mb T - NASA GEOS5



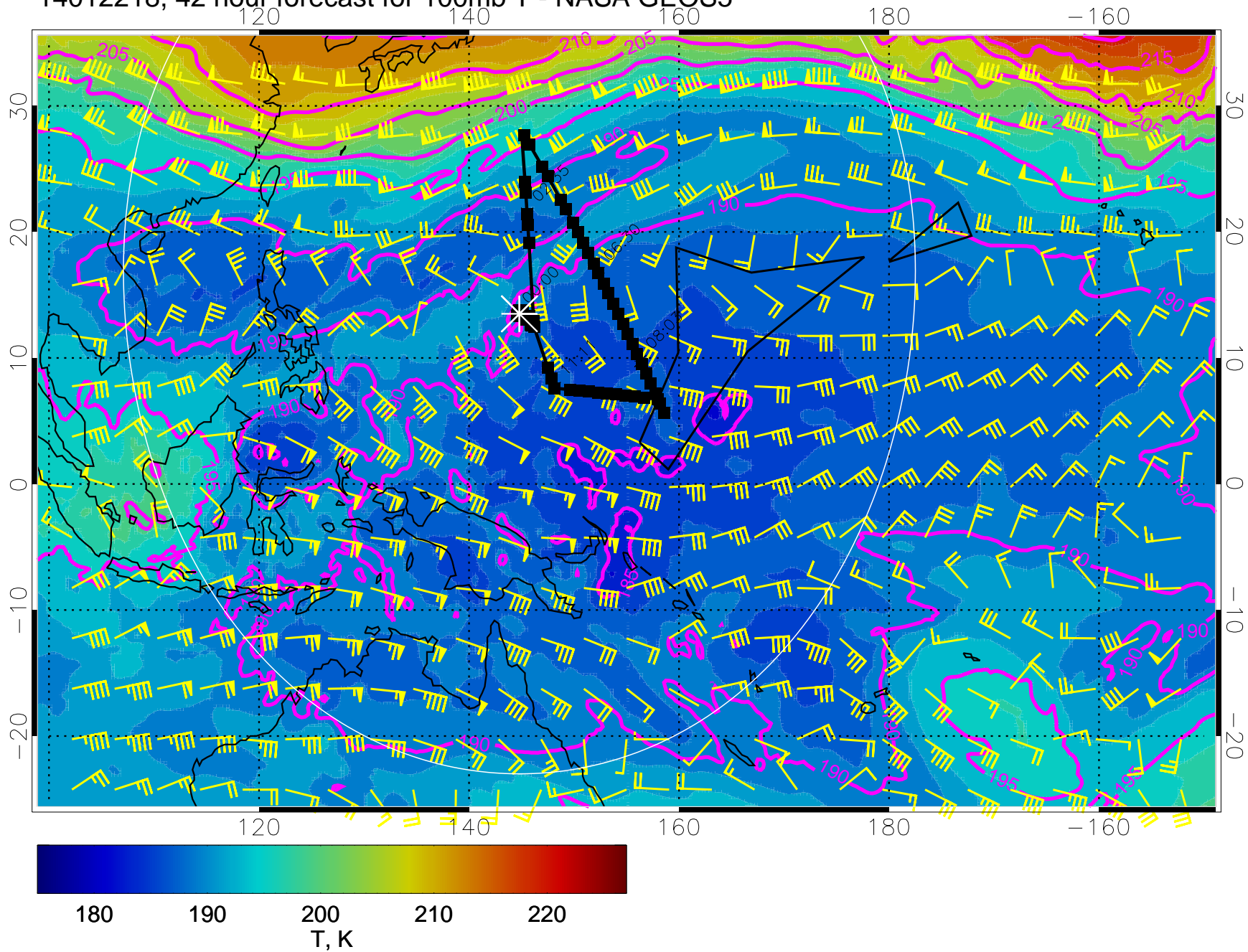
14012206, 30 hour forecast for 100mb T - NASA GEOS5



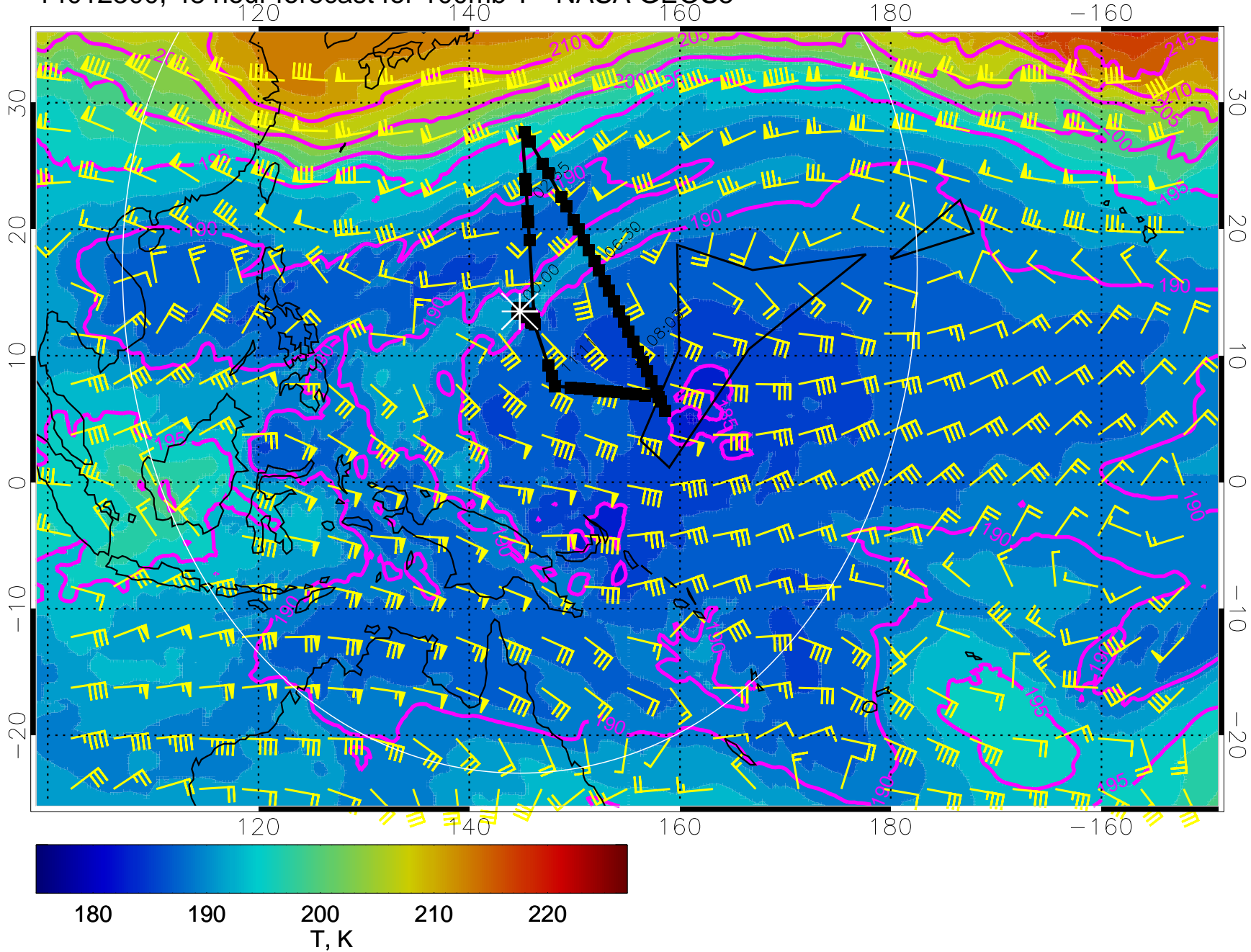
14012212, 36 hour forecast for 100mb T - NASA GEOS5



14012218, 42 hour forecast for 100mb T - NASA GEOS5

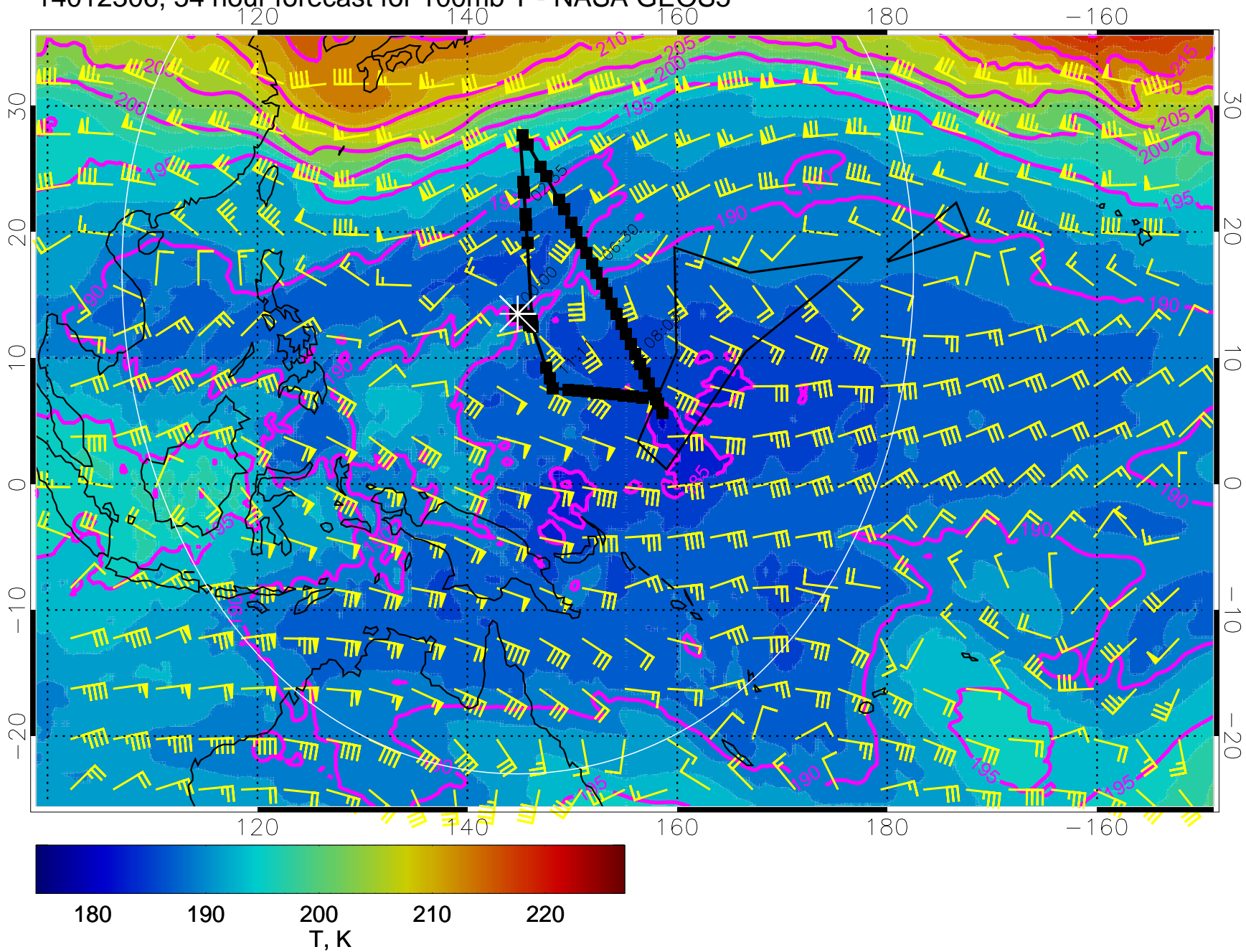


14012300, 48 hour forecast for 100mb T - NASA GEOS5

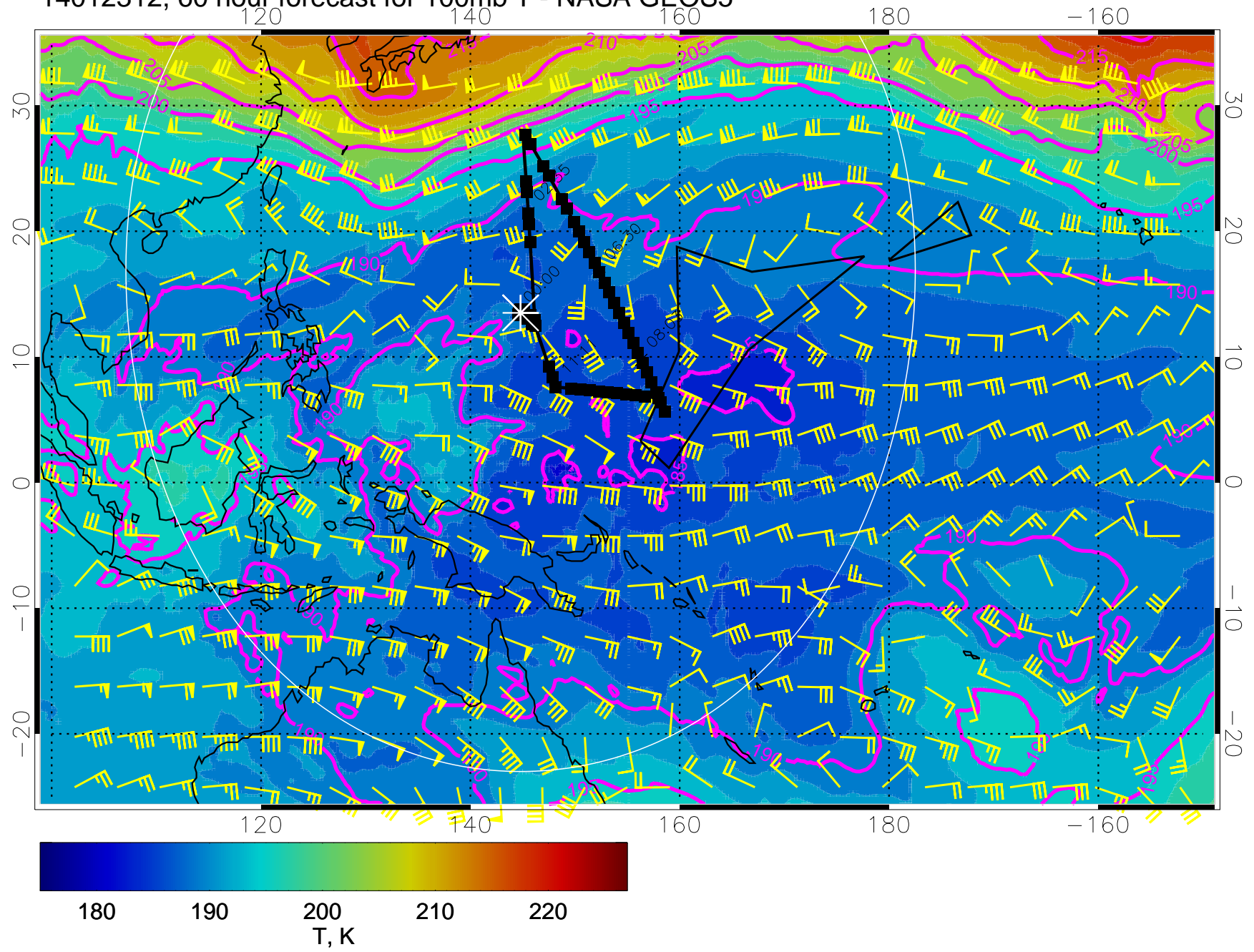




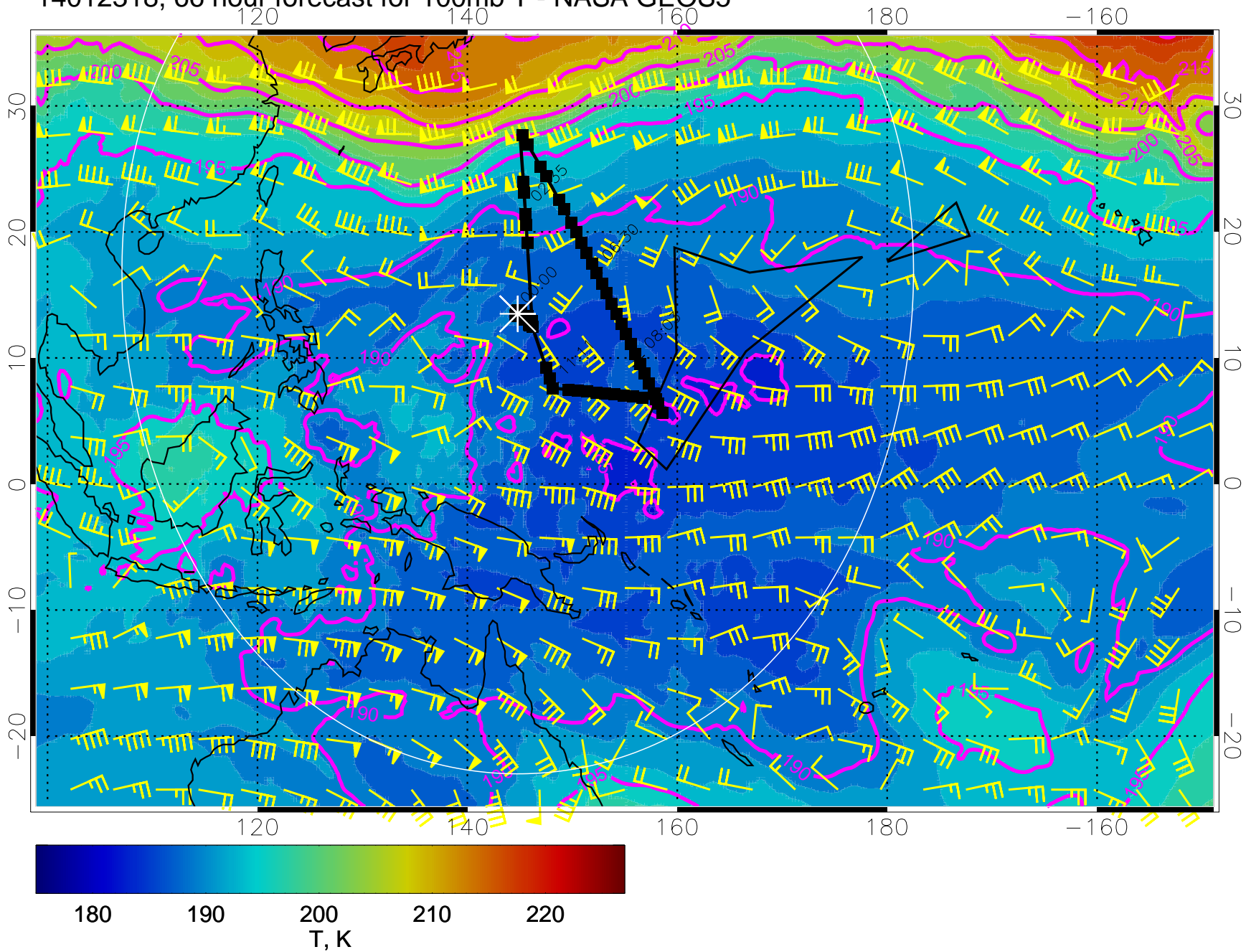
14012306, 54 hour forecast for 100mb T - NASA GEOS5



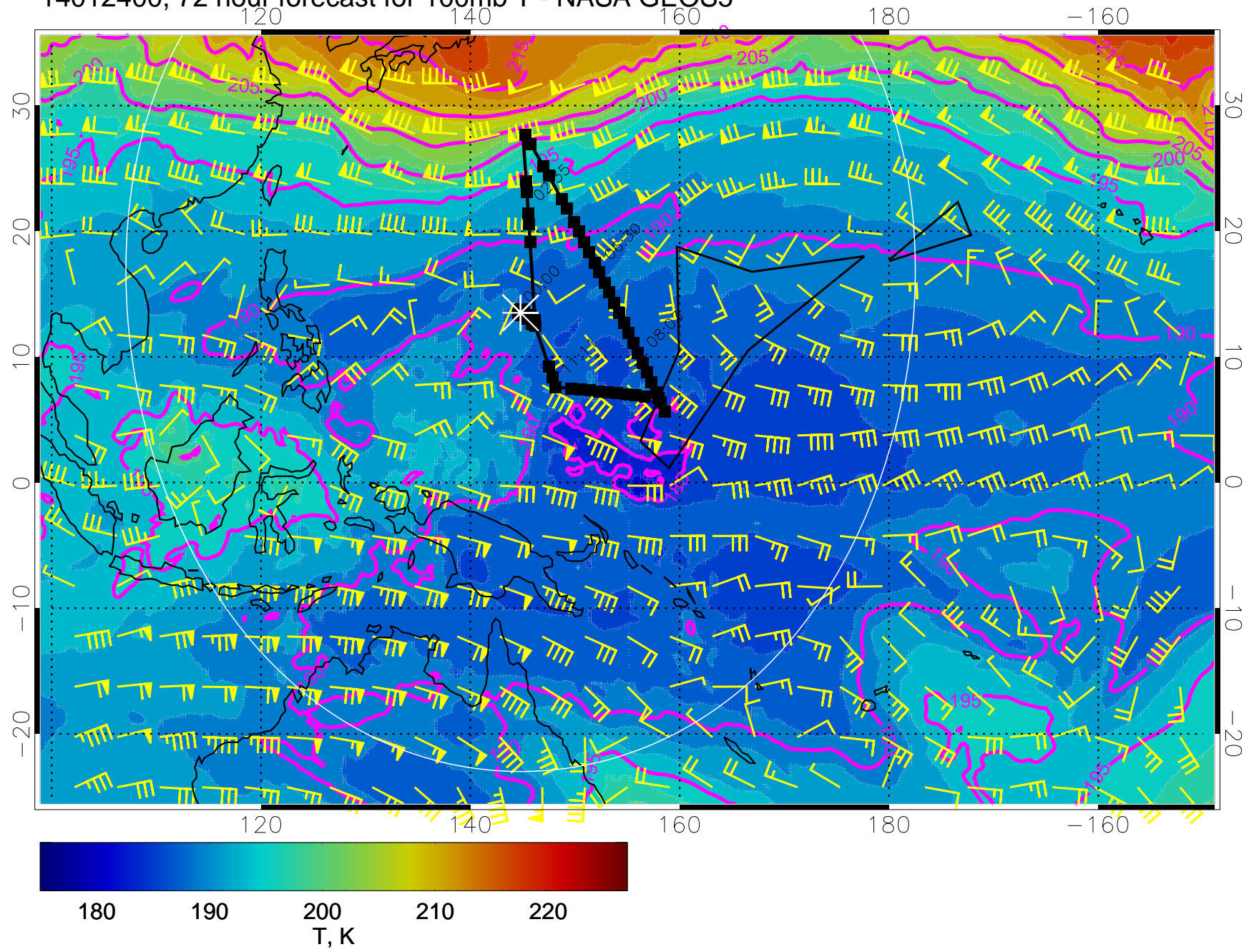
14012312, 60 hour forecast for 100mb T - NASA GEOS5



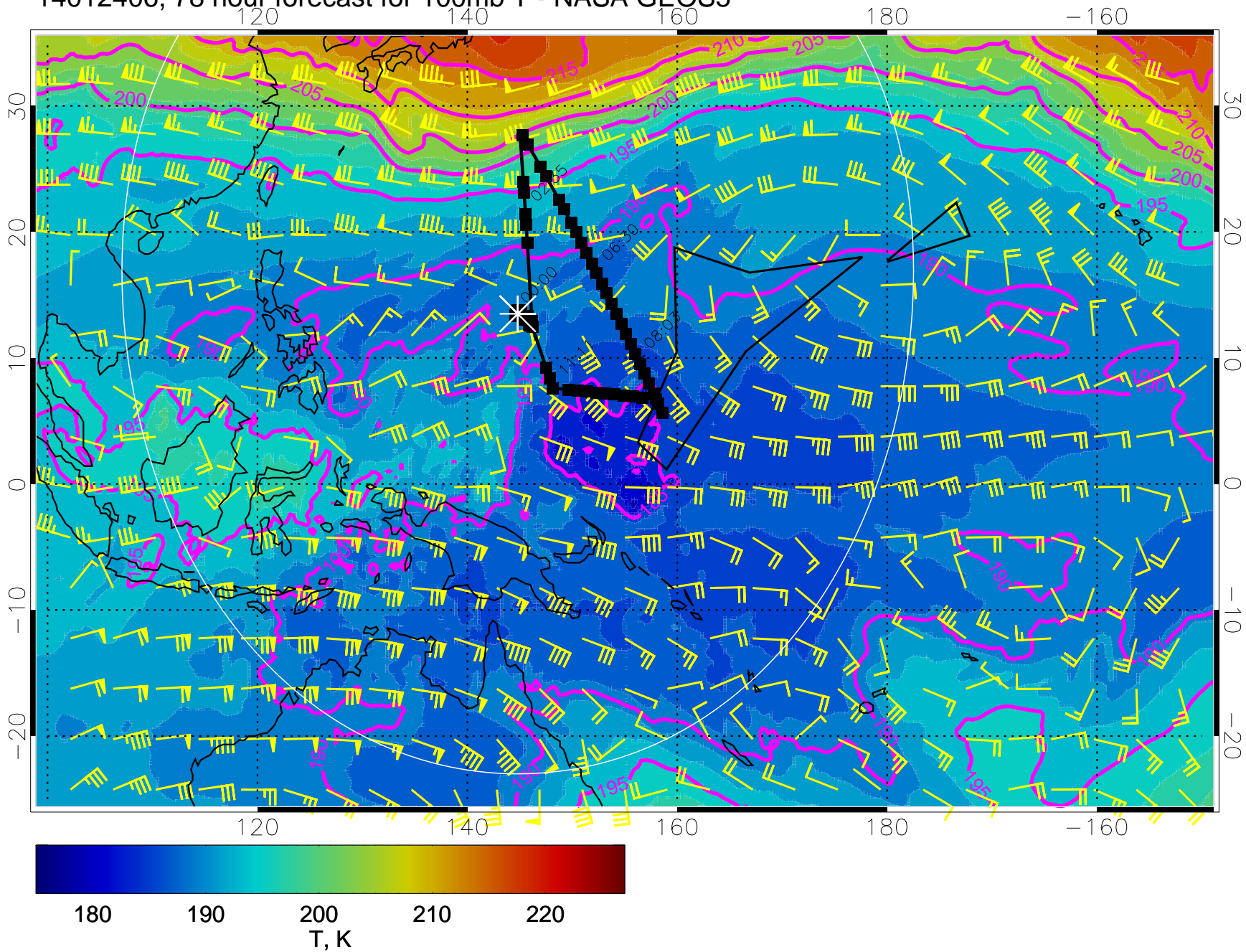
14012318, 66 hour forecast for 100mb T - NASA GEOS5



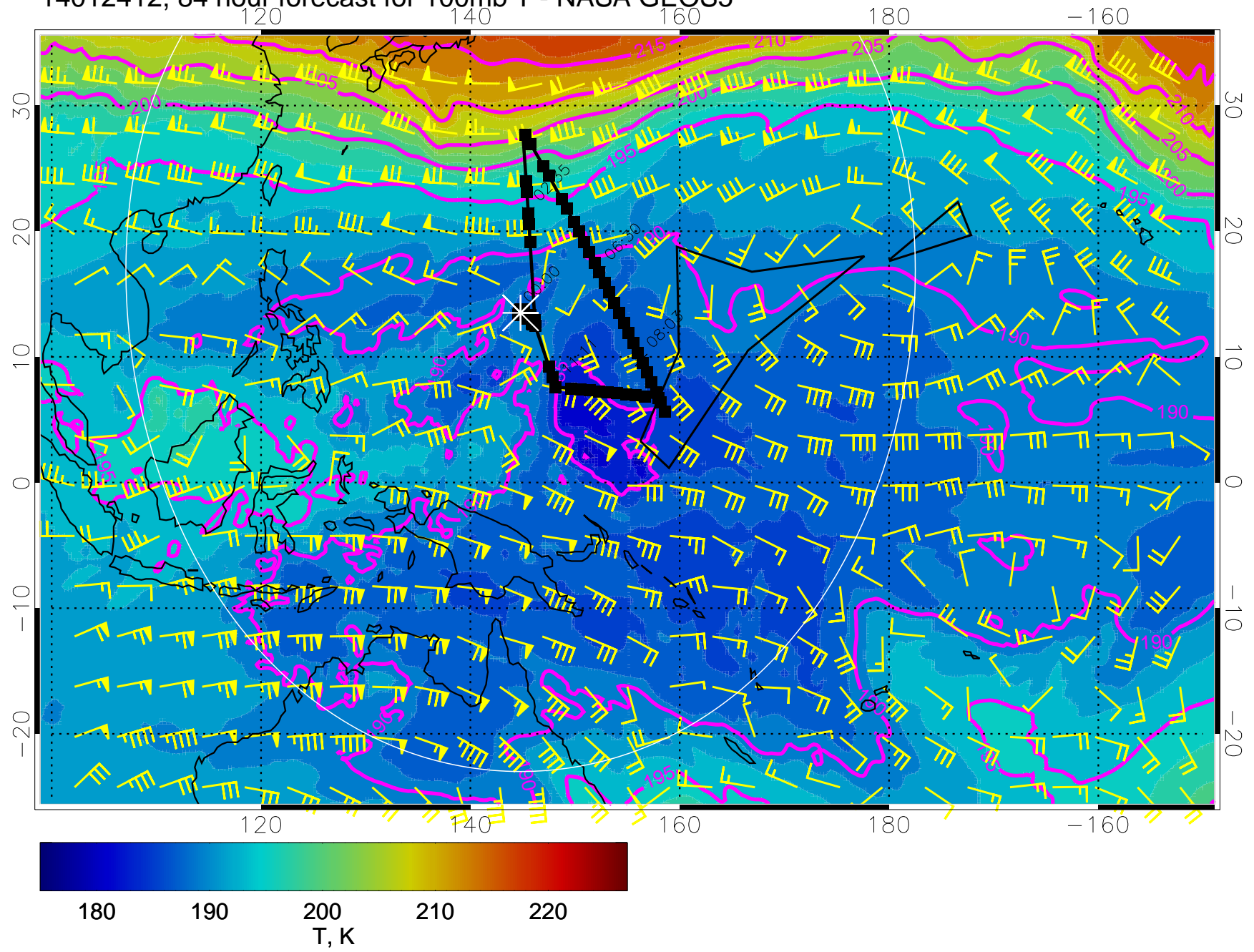
14012400, 72 hour forecast for 100mb T - NASA GEOS5



14012406, 78 hour forecast for 100mb T - NASA GEOS5

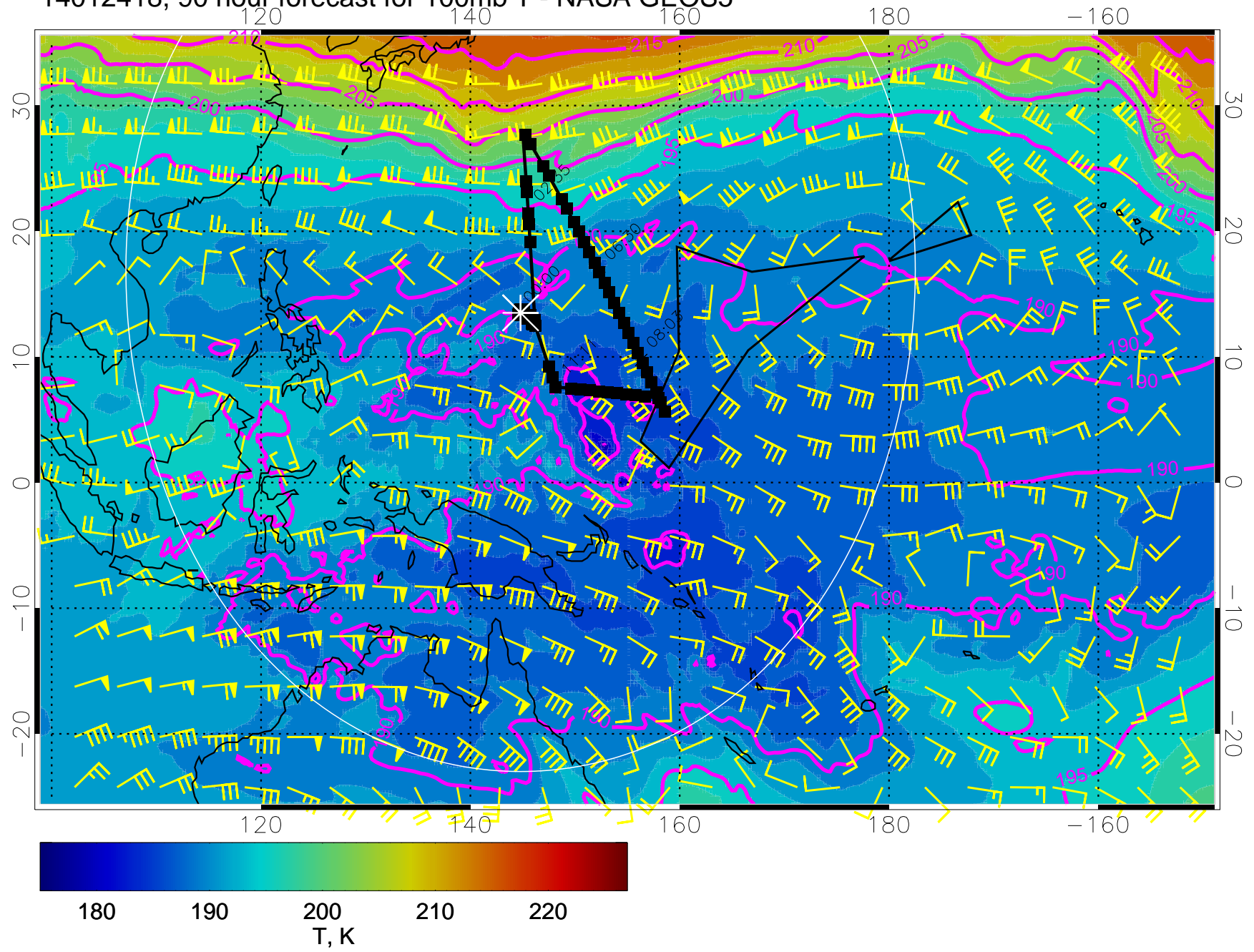


14012412, 84 hour forecast for 100mb T - NASA GEOS5

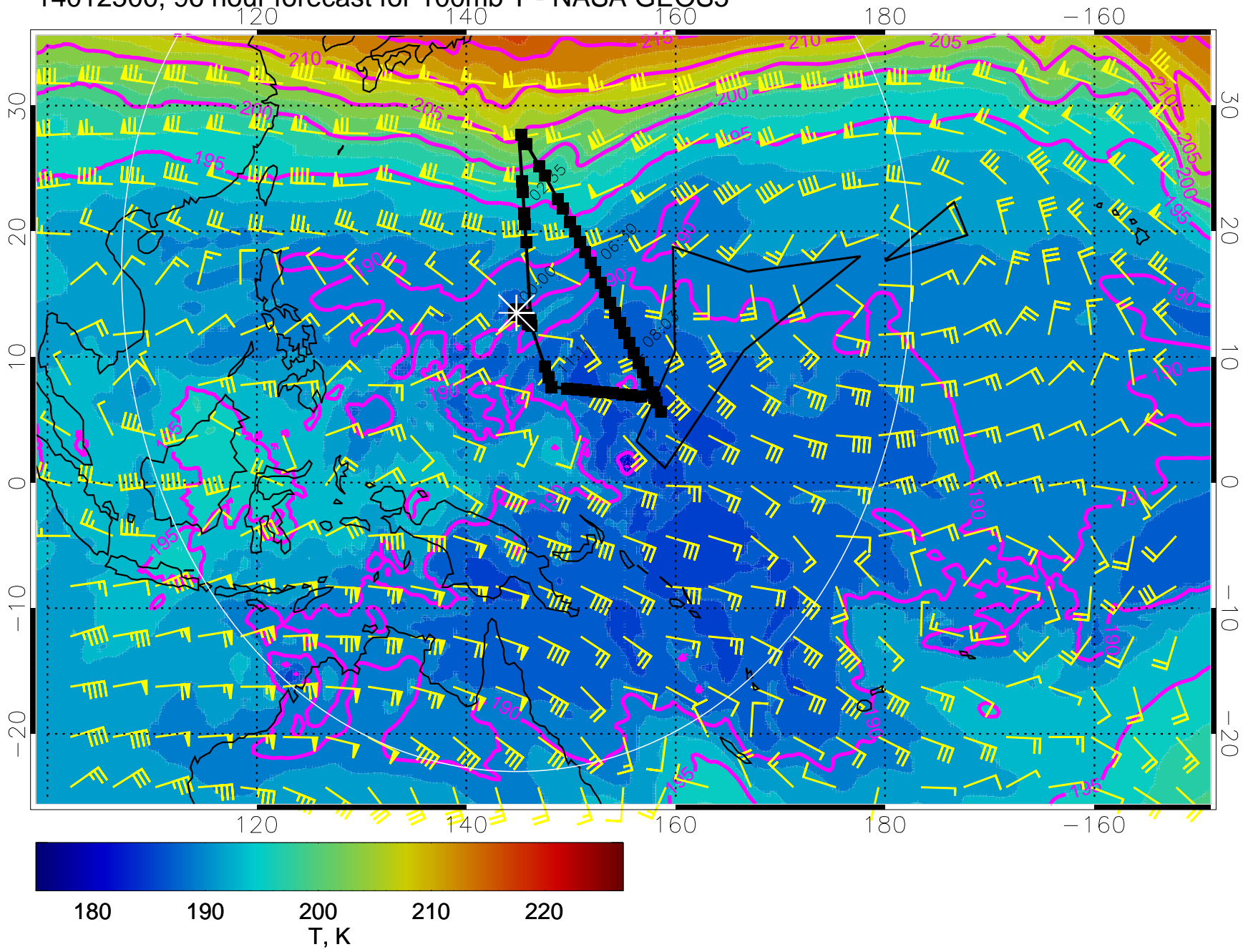


180    190    200    210    220  
T, K

14012418, 90 hour forecast for 100mb T - NASA GEOS5

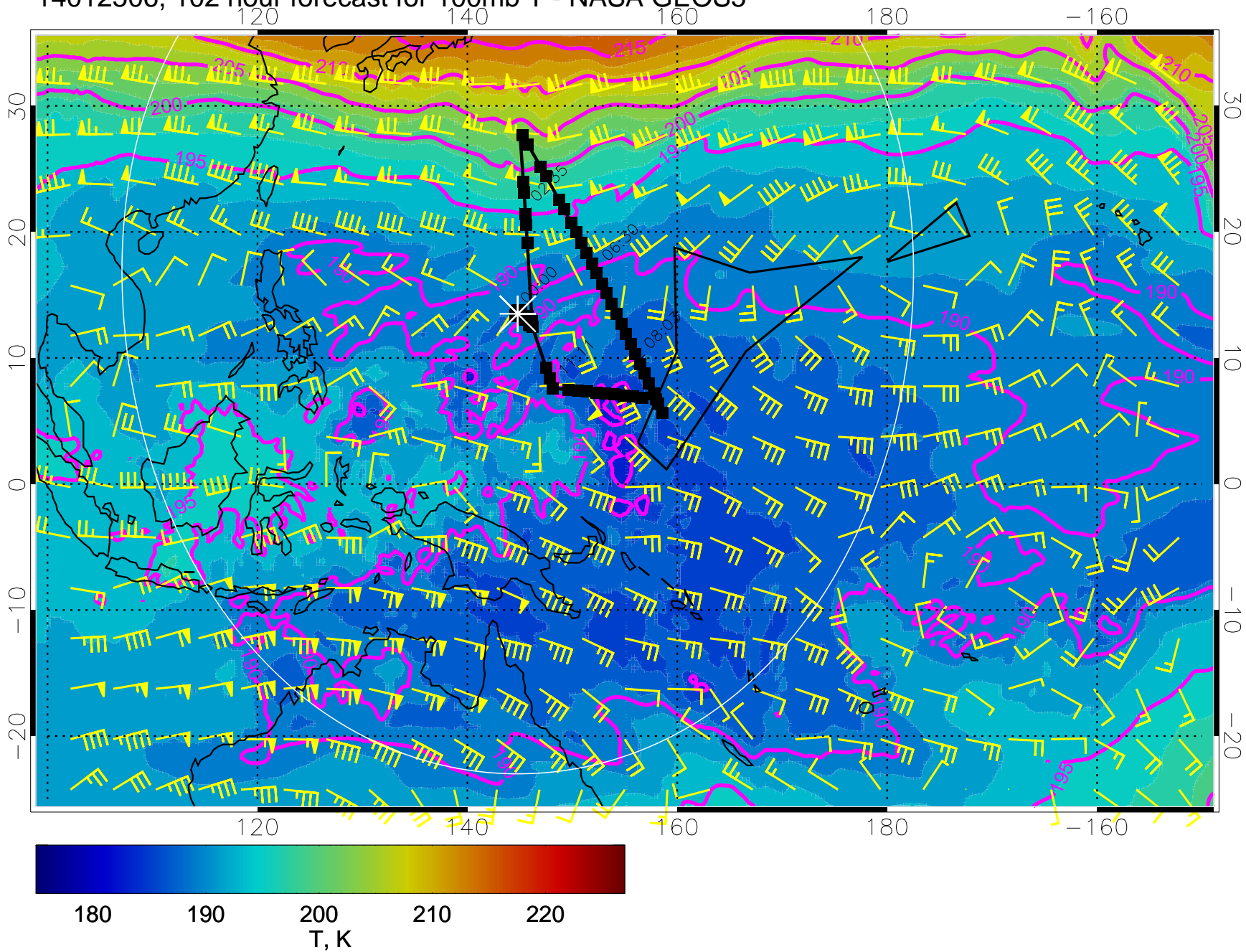


14012500, 96 hour forecast for 100mb T - NASA GEOS5

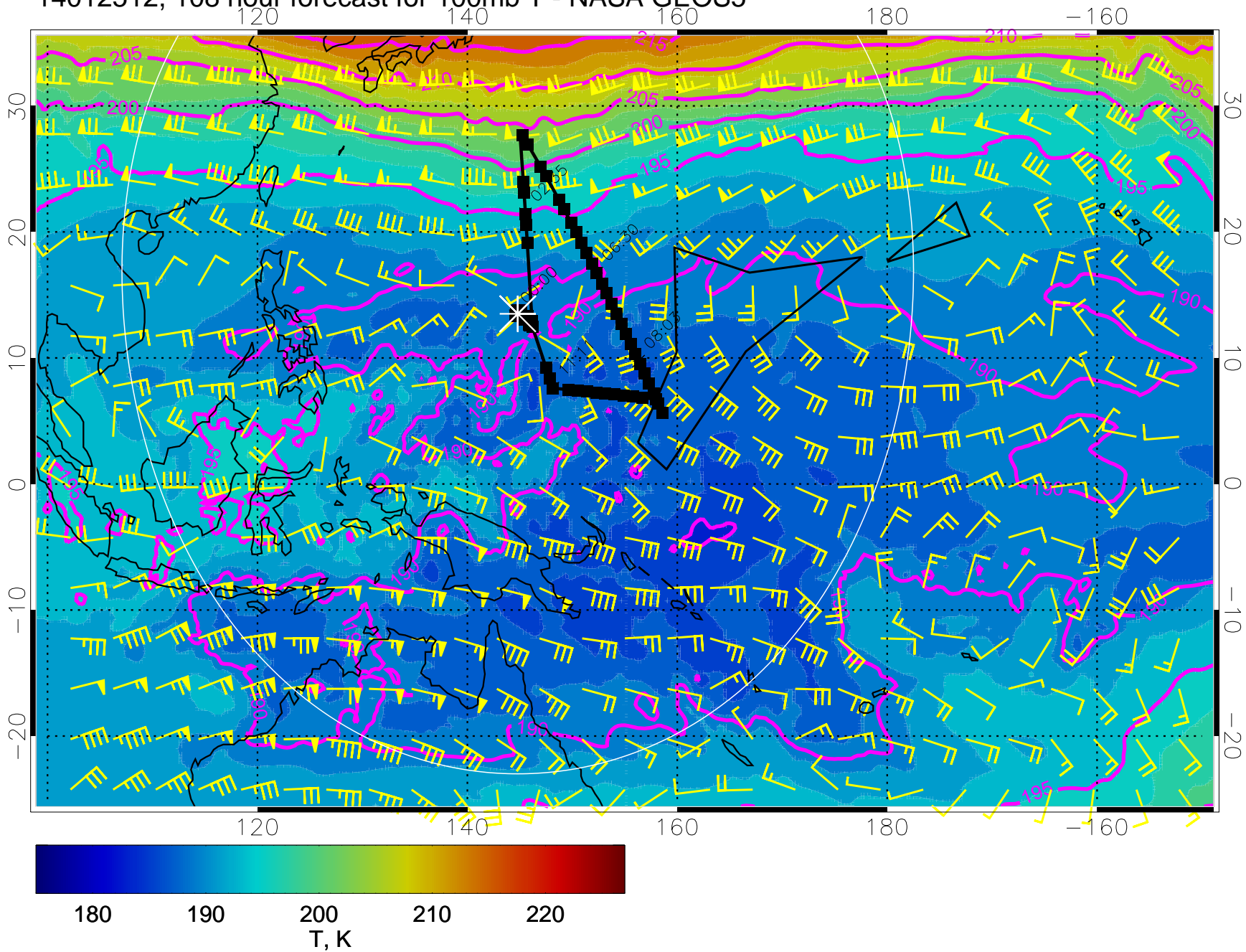




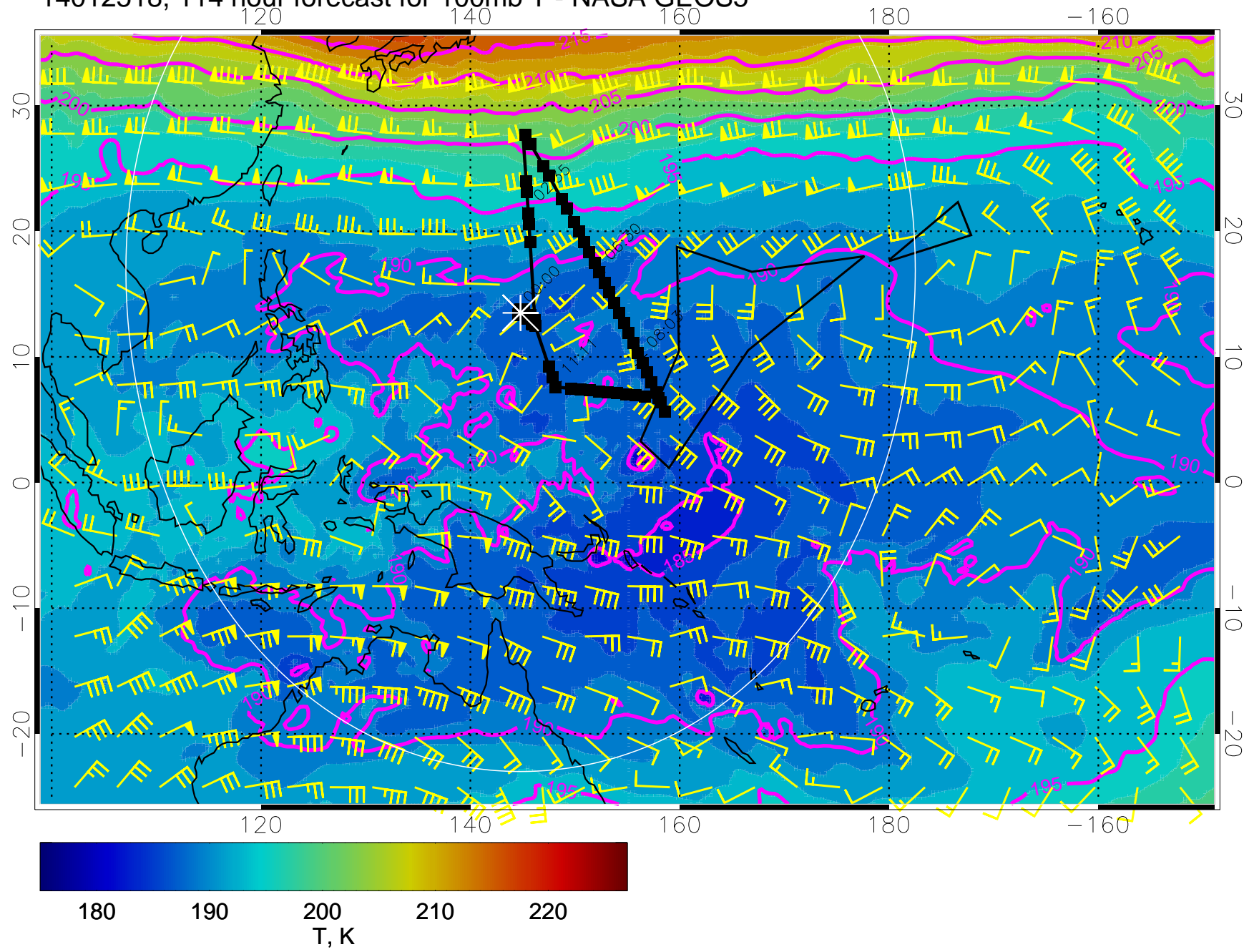
14012506, 102 hour forecast for 100mb T - NASA GEOS5



14012512, 108 hour forecast for 100mb T - NASA GEOS5



14012518, 114 hour forecast for 100mb T - NASA GEOS5



14012600, 120 hour forecast for 100mb T - NASA GEOS5

