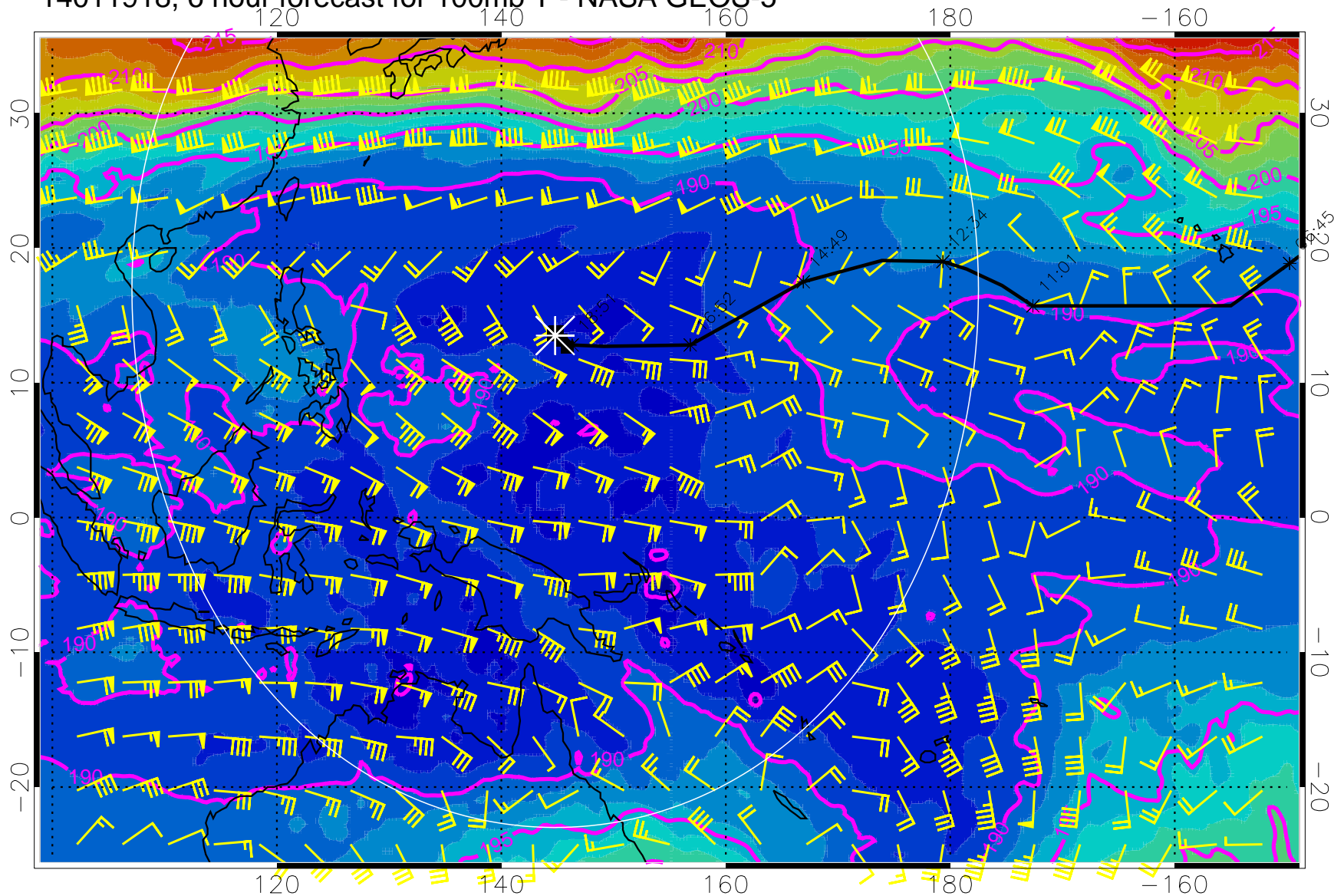


14011918, 6 hour forecast for 100mb T - NASA GEOS-5

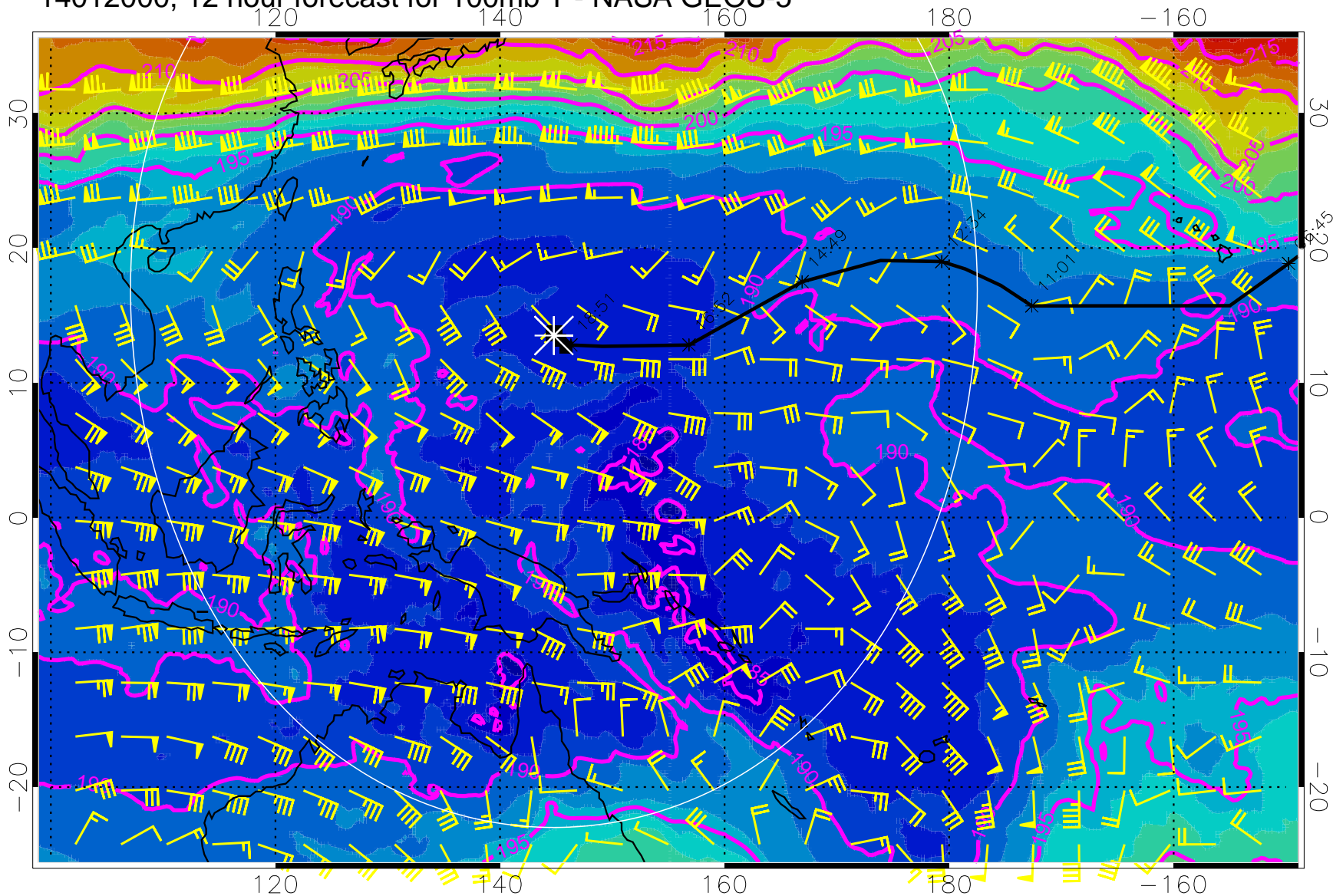


04:46

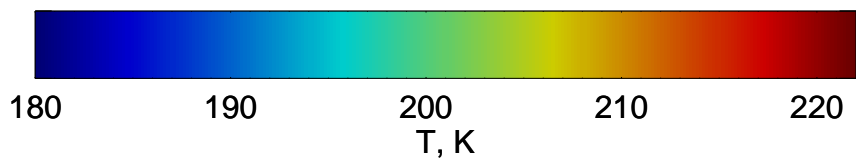


180      190      200      210      220  
T, K

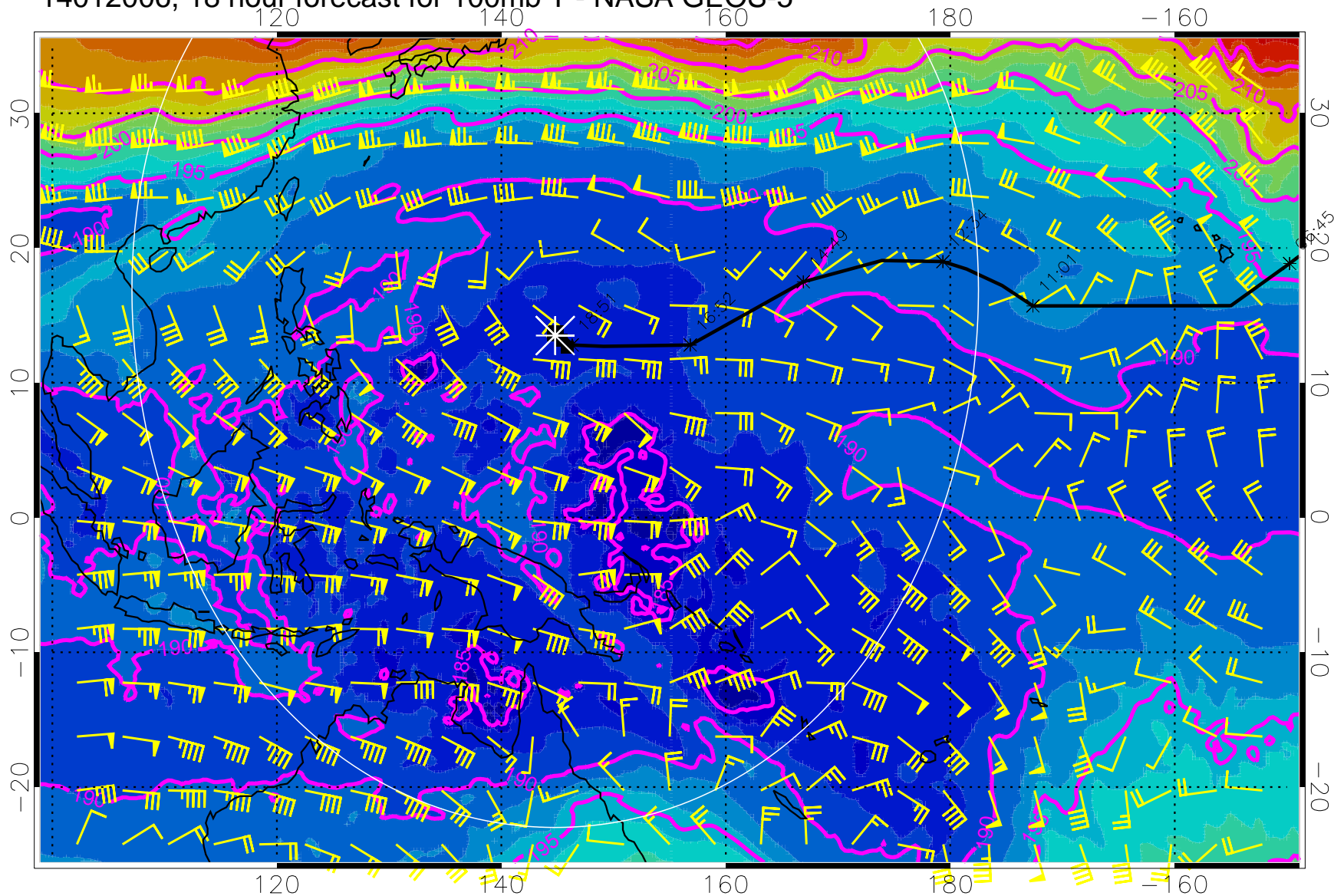
14012000, 12 hour forecast for 100mb T - NASA GEOS-5



04:46



14012006, 18 hour forecast for 100mb T - NASA GEOS-5



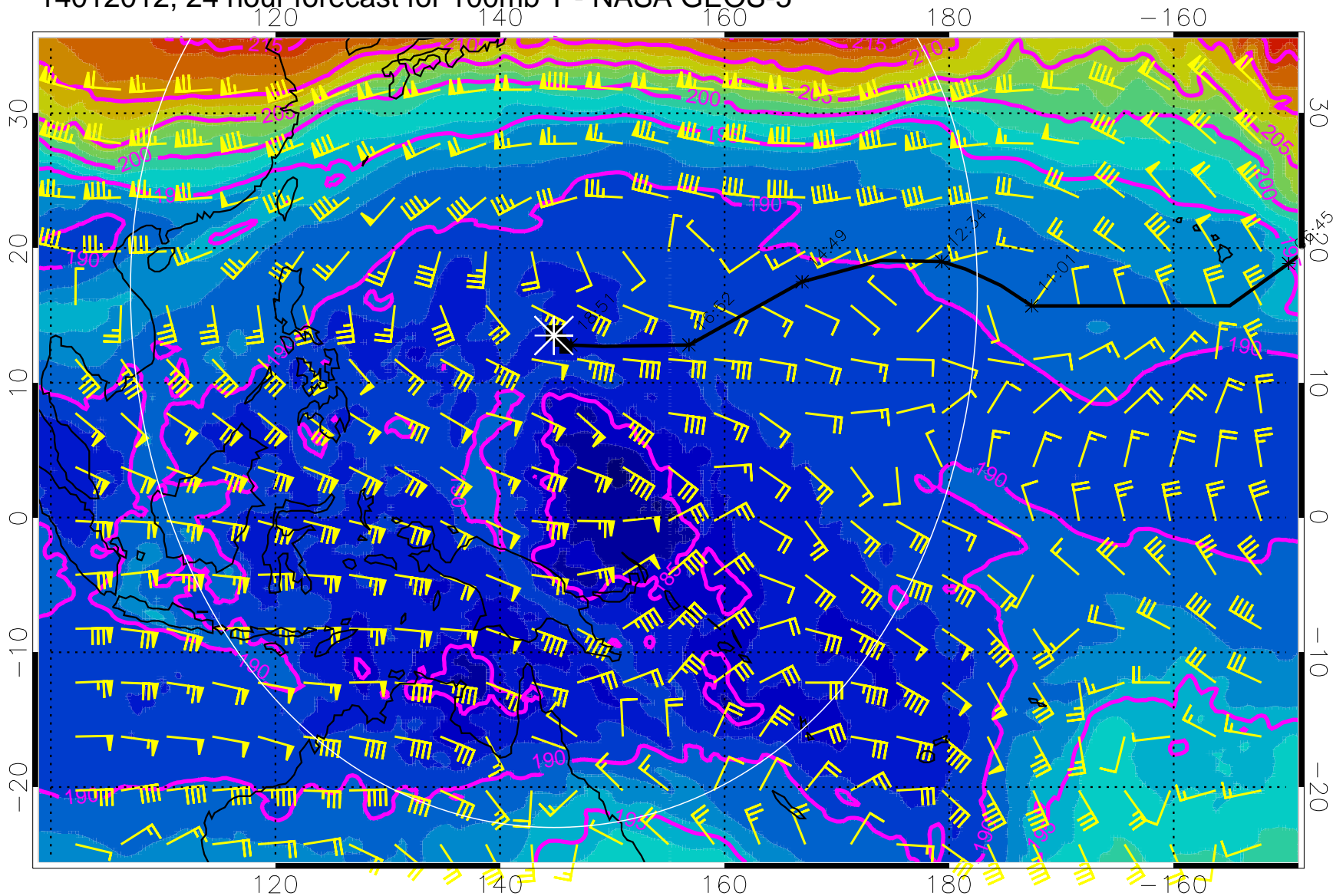
04:46



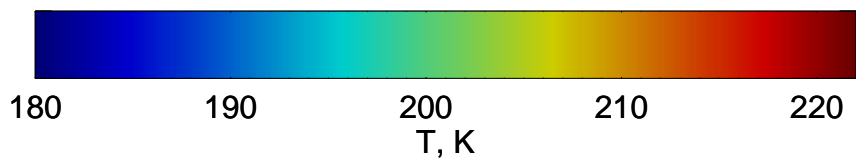
180 190 200 210 220  
T, K



14012012, 24 hour forecast for 100mb T - NASA GEOS-5

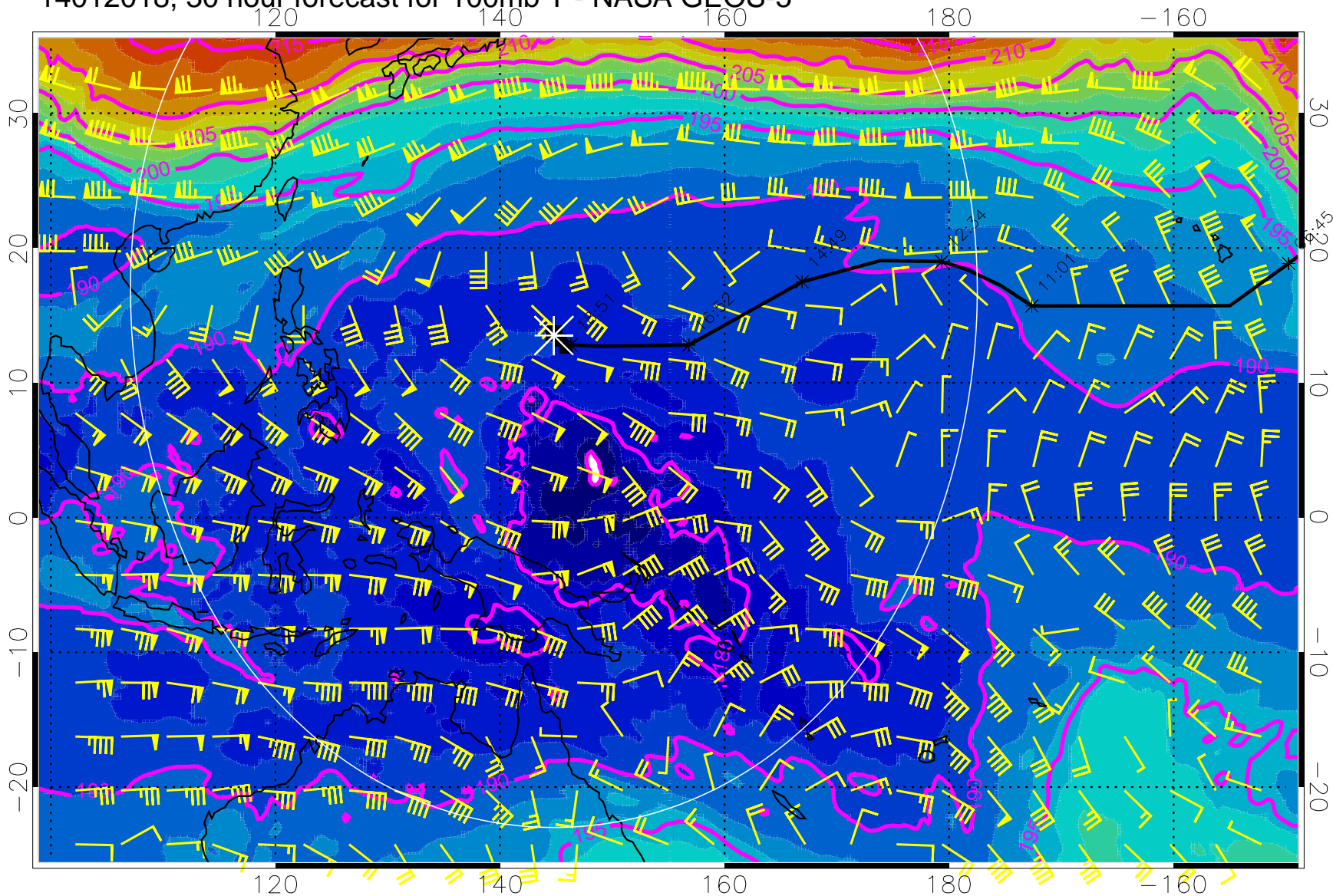


04:46

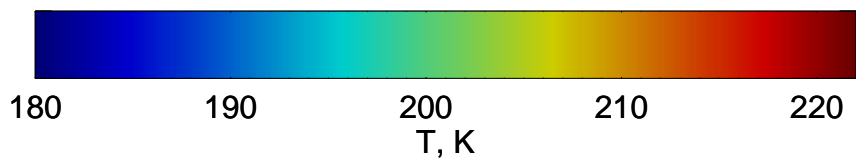




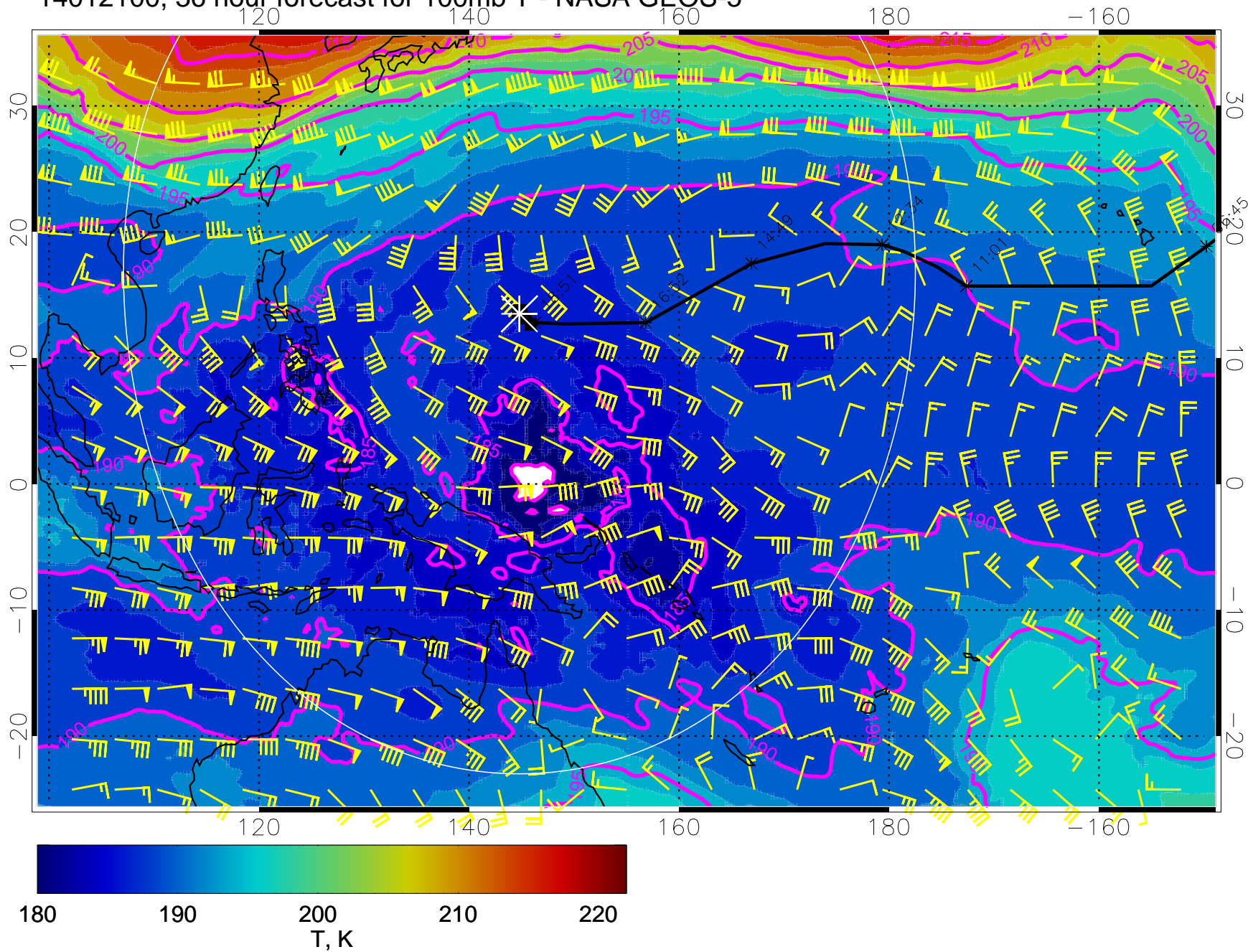
14012018, 30 hour forecast for 100mb T - NASA GEOS-5



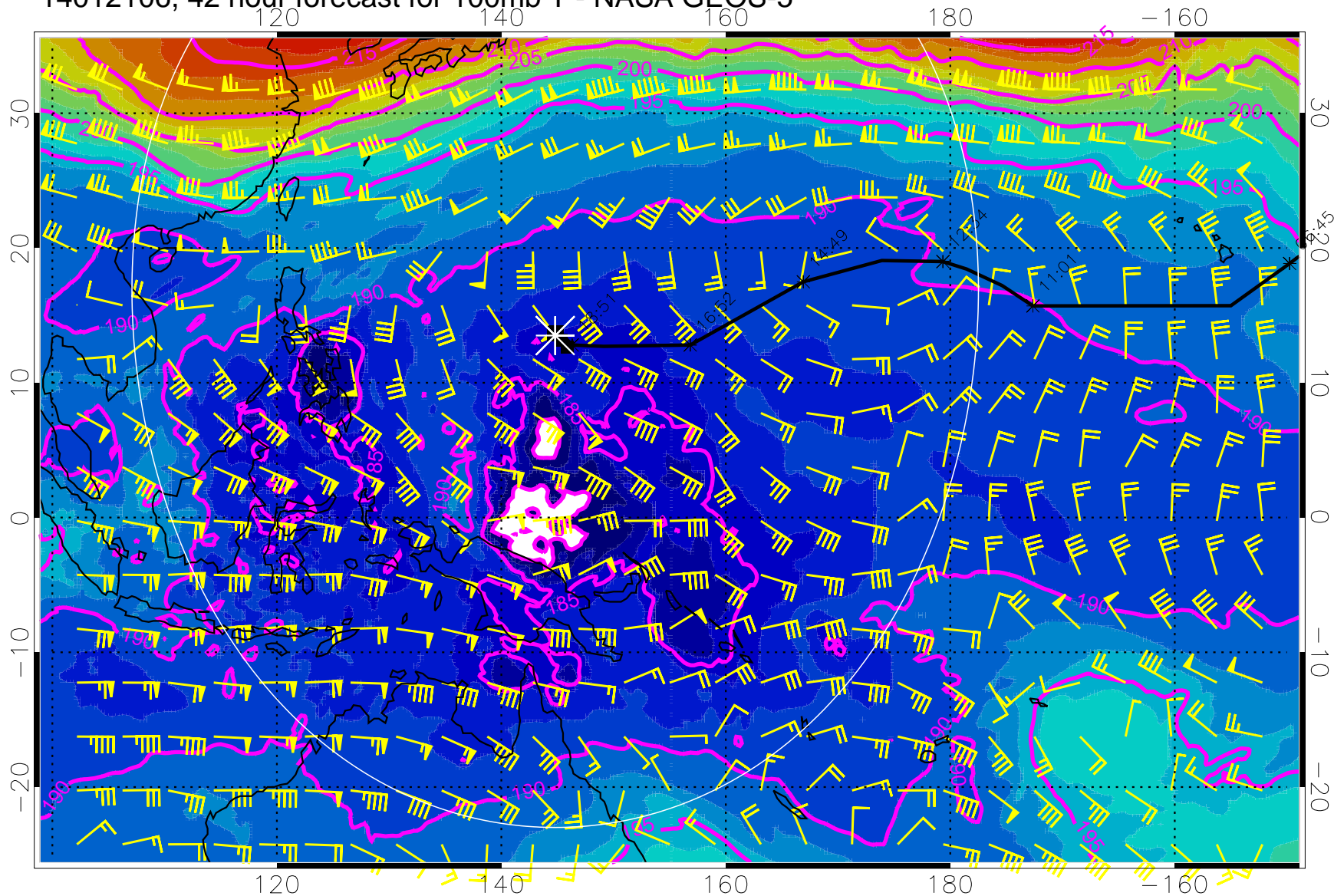
04:46



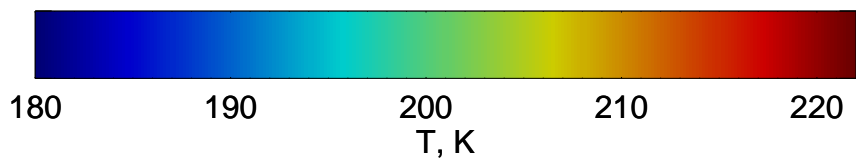
14012100, 36 hour forecast for 100mb T - NASA GEOS-5



14012106, 42 hour forecast for 100mb T - NASA GEOS-5

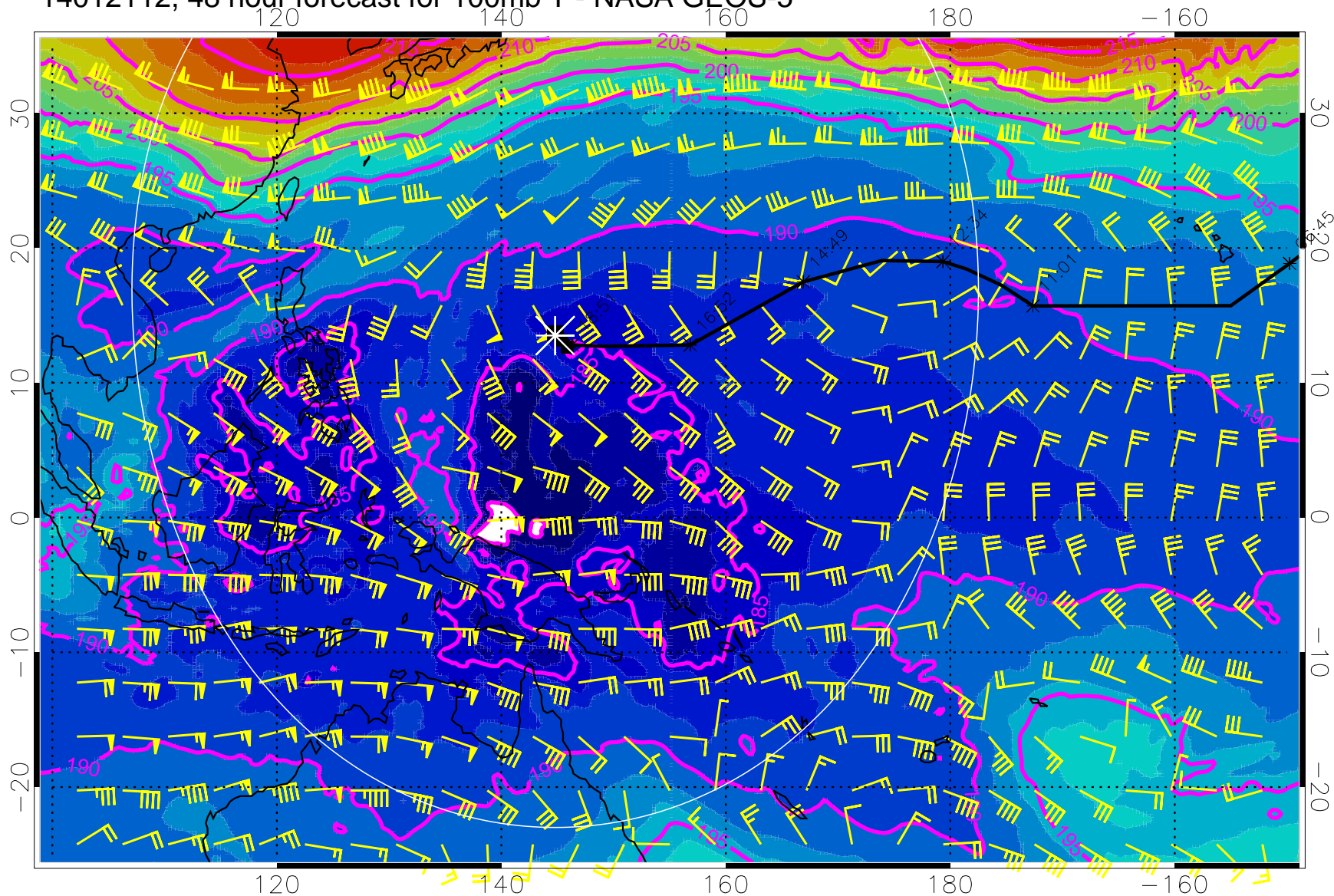


04:46

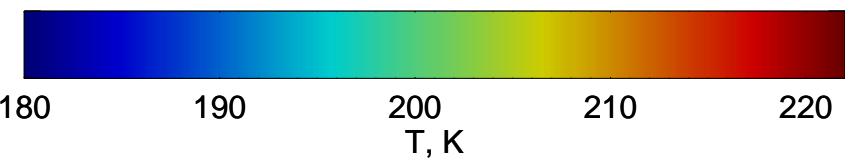




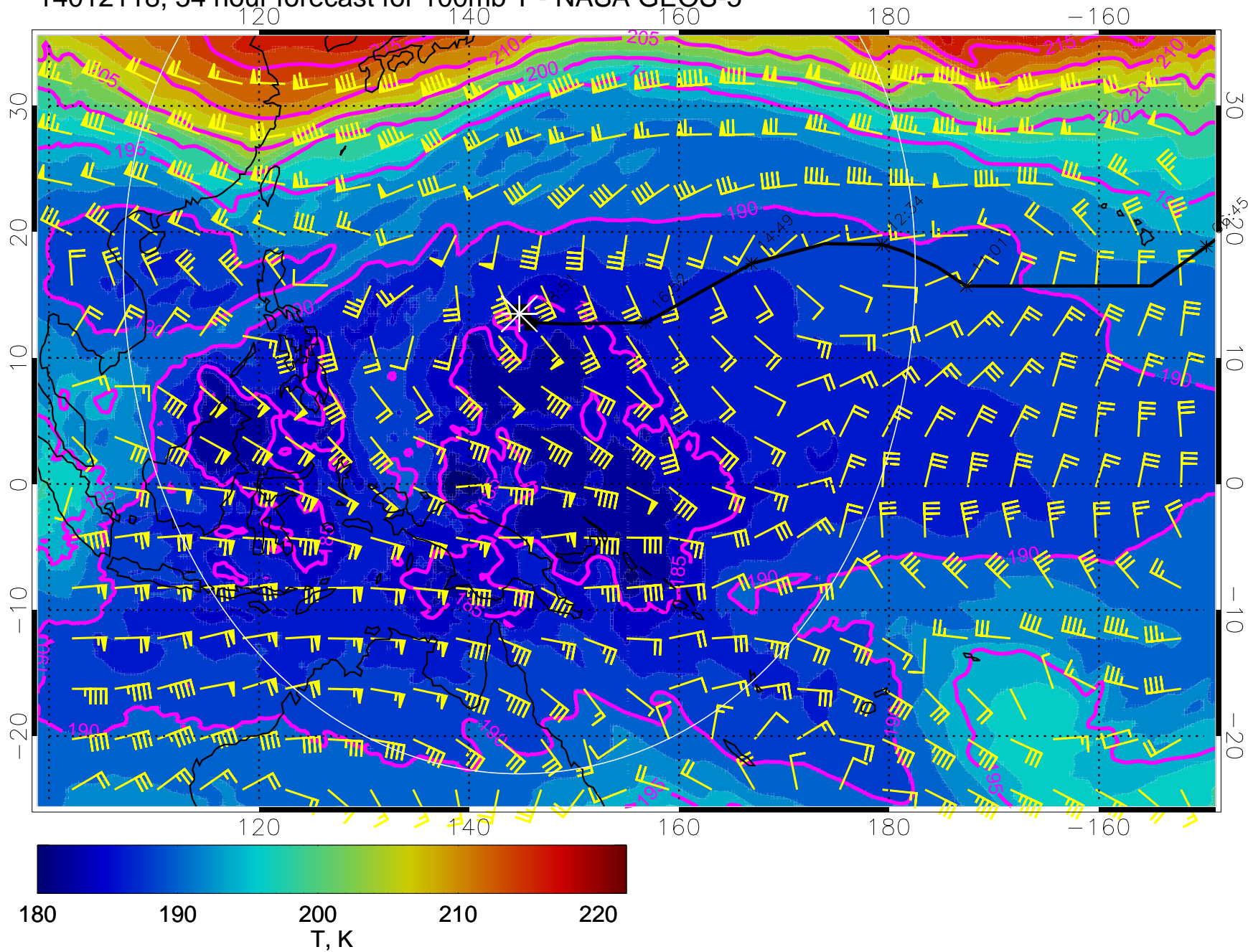
14012112, 48 hour forecast for 100mb T - NASA GEOS-5



04:46

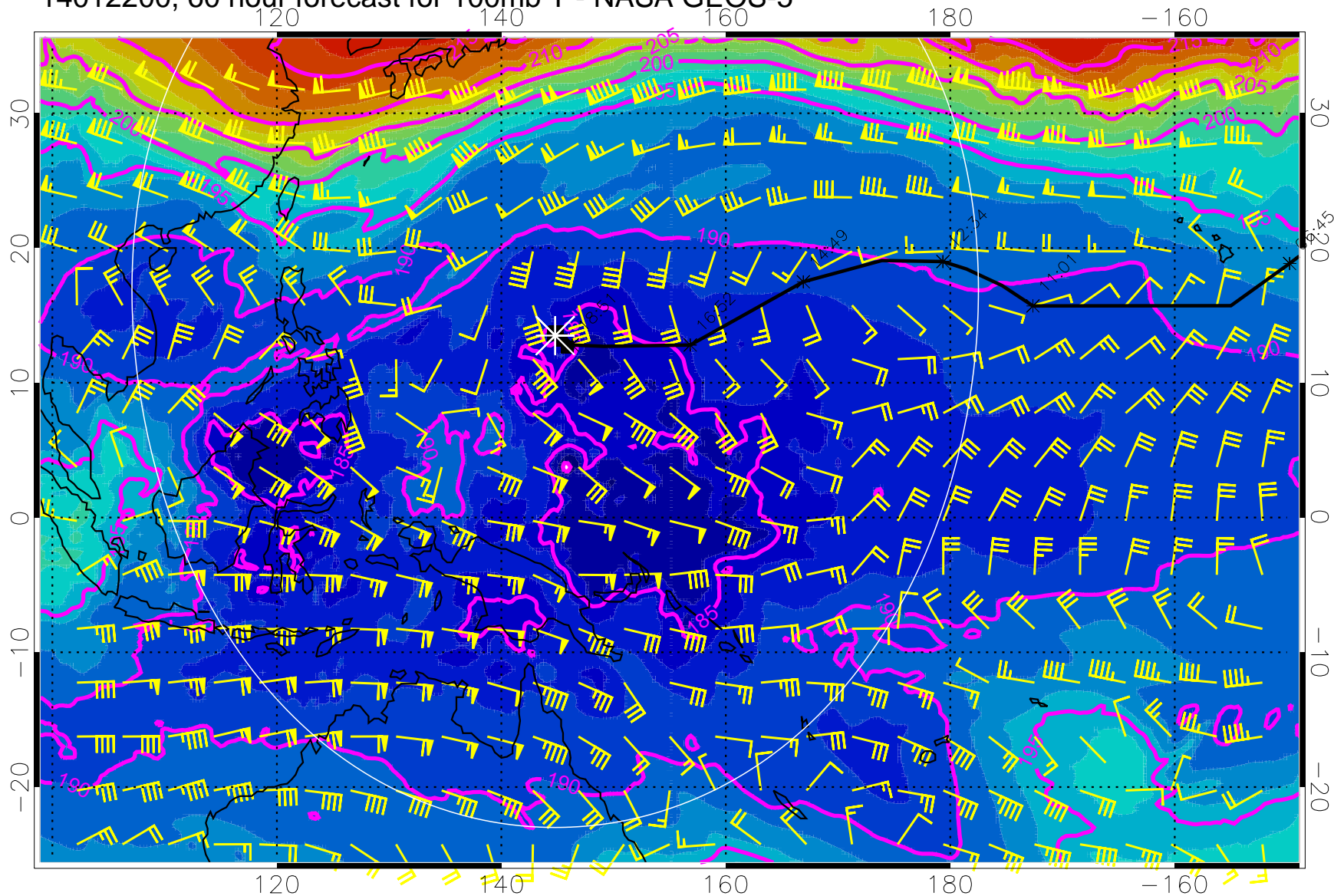


14012118, 54 hour forecast for 100mb T - NASA GEOS-5

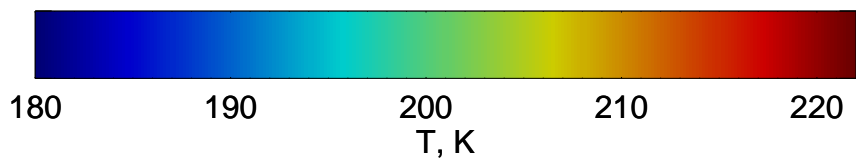


04:46

14012200, 60 hour forecast for 100mb T - NASA GEOS-5

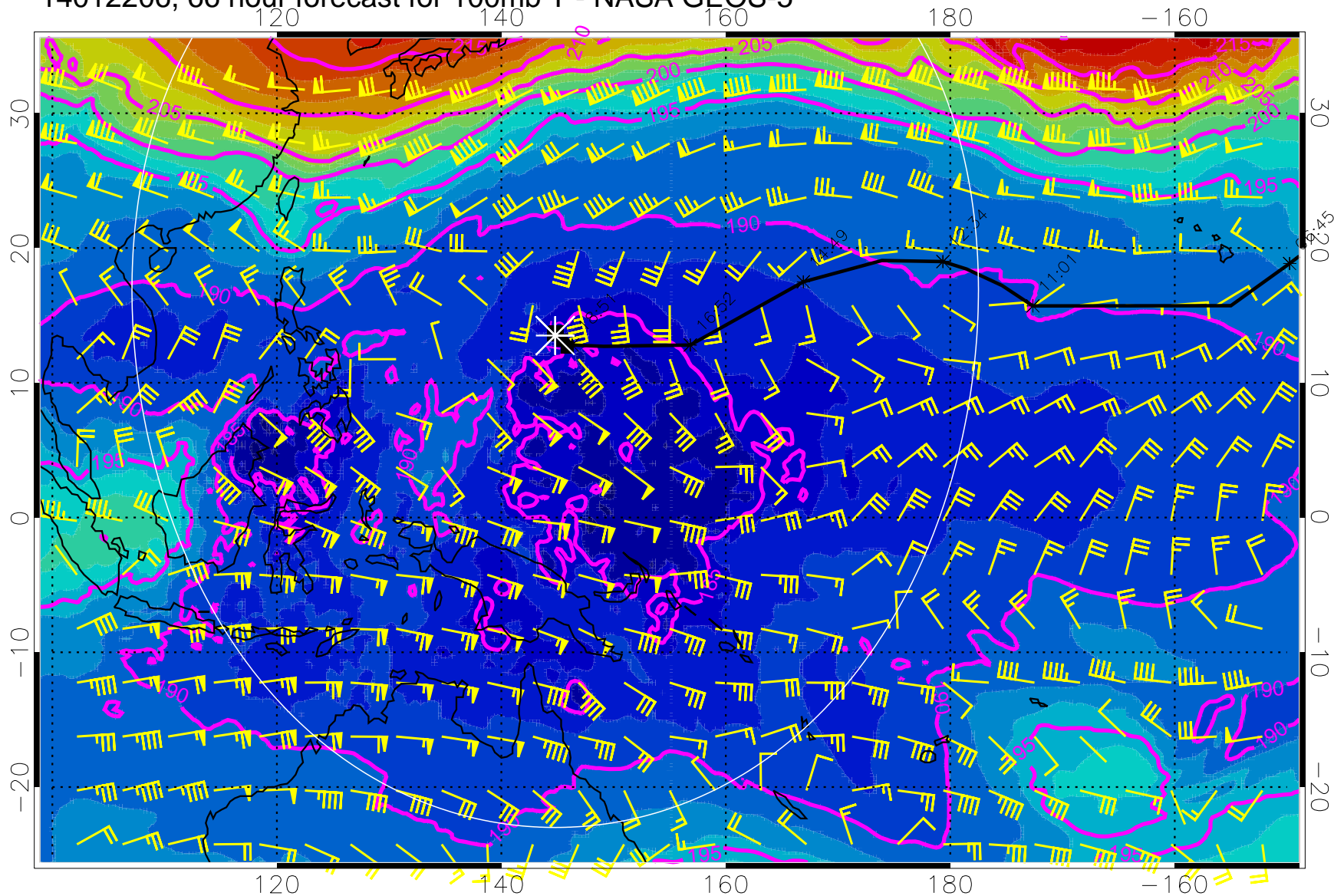


04:46

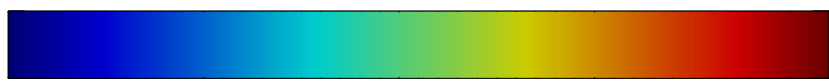




14012206, 66 hour forecast for 100mb T - NASA GEOS-5

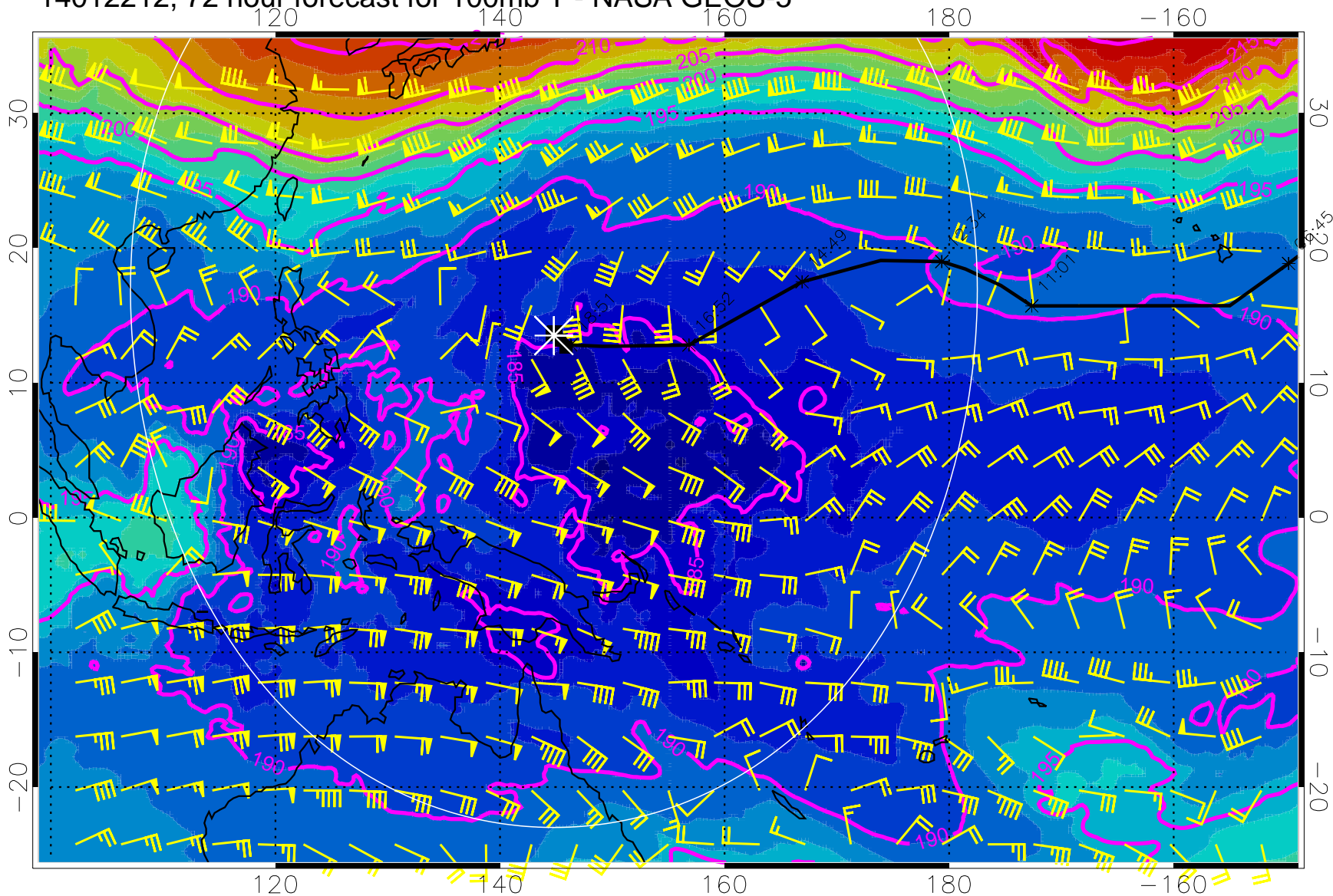


04:46



180 190 200 210 220  
T, K

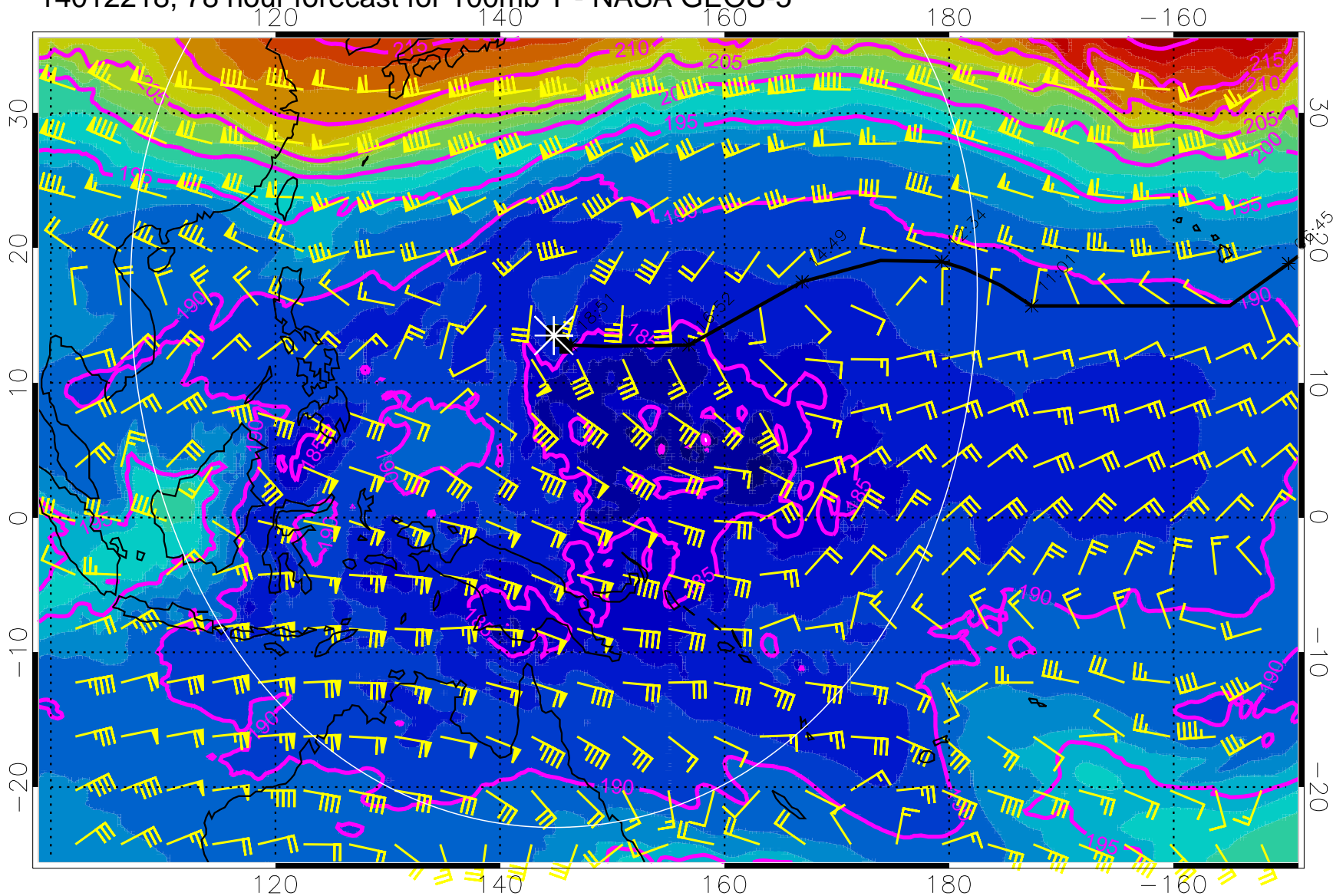
14012212, 72 hour forecast for 100mb T - NASA GEOS-5



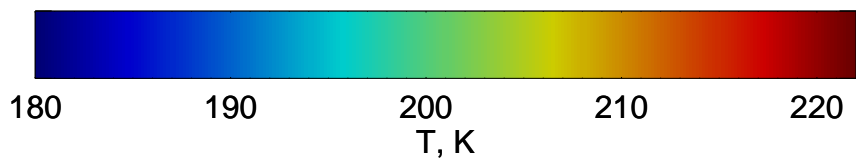
180      190      200      210      220  
T, K

04:46

14012218, 78 hour forecast for 100mb T - NASA GEOS-5

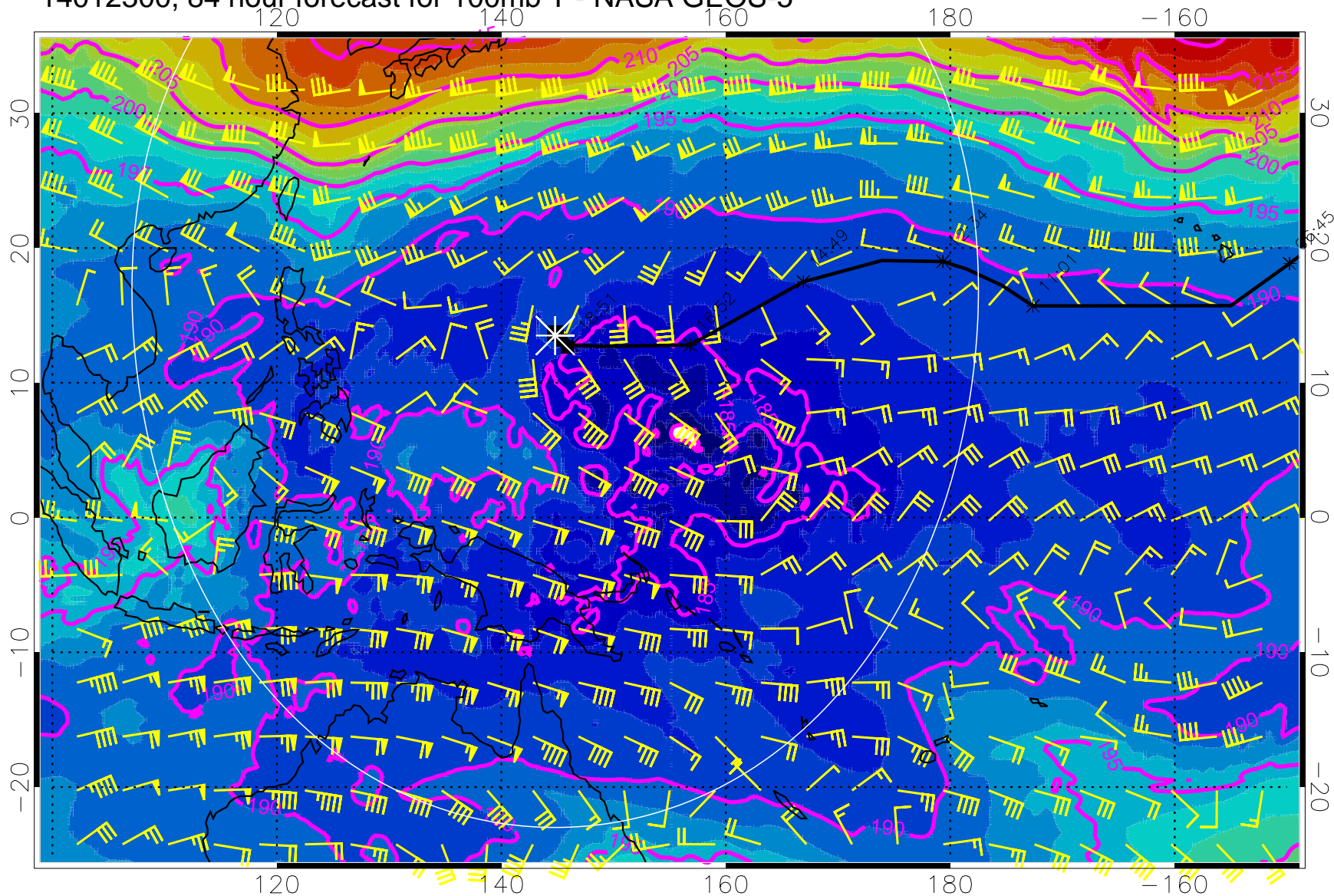


04:46

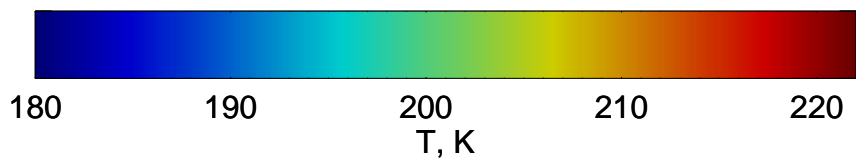




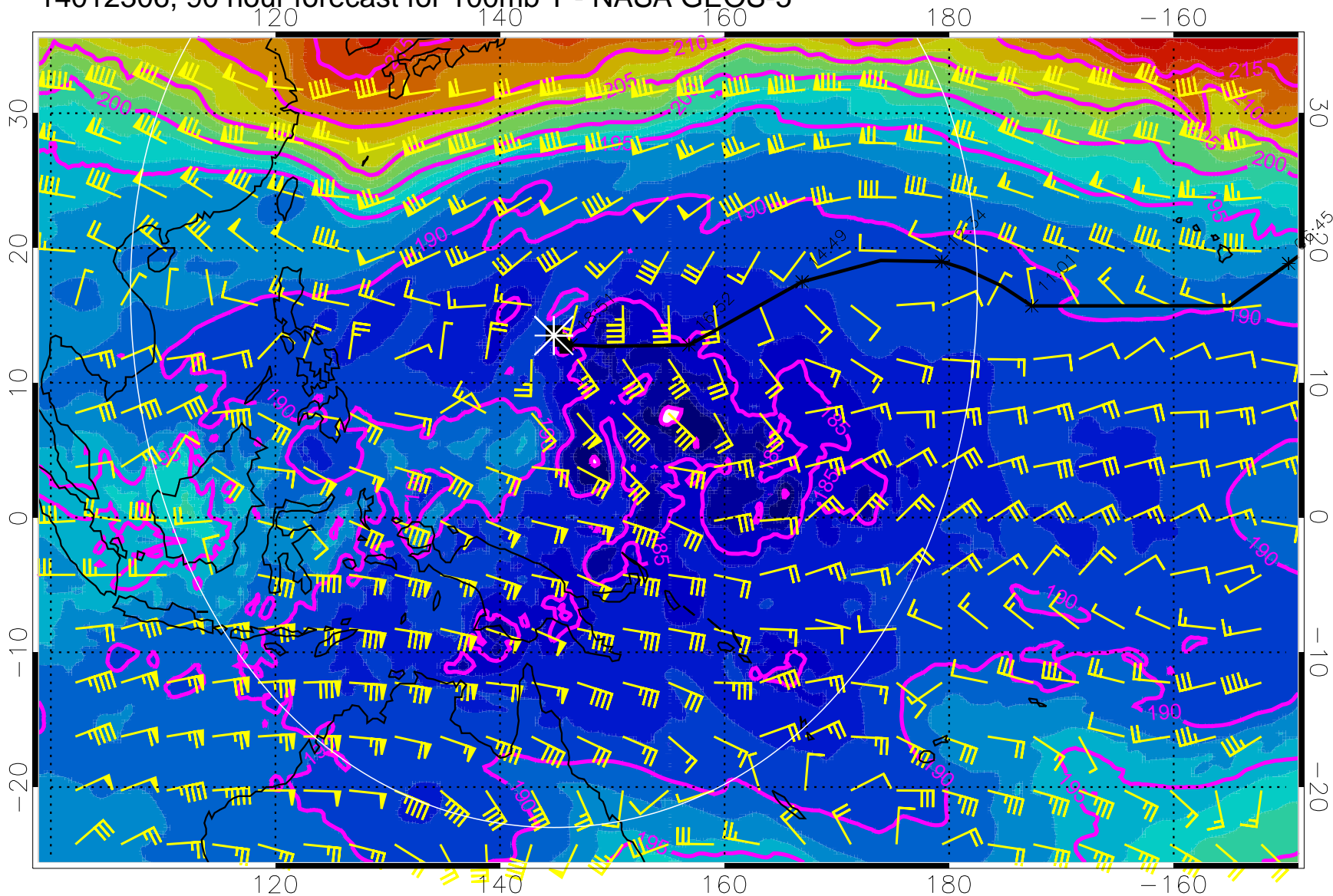
14012300, 84 hour forecast for 100mb T - NASA GEOS-5



04:46



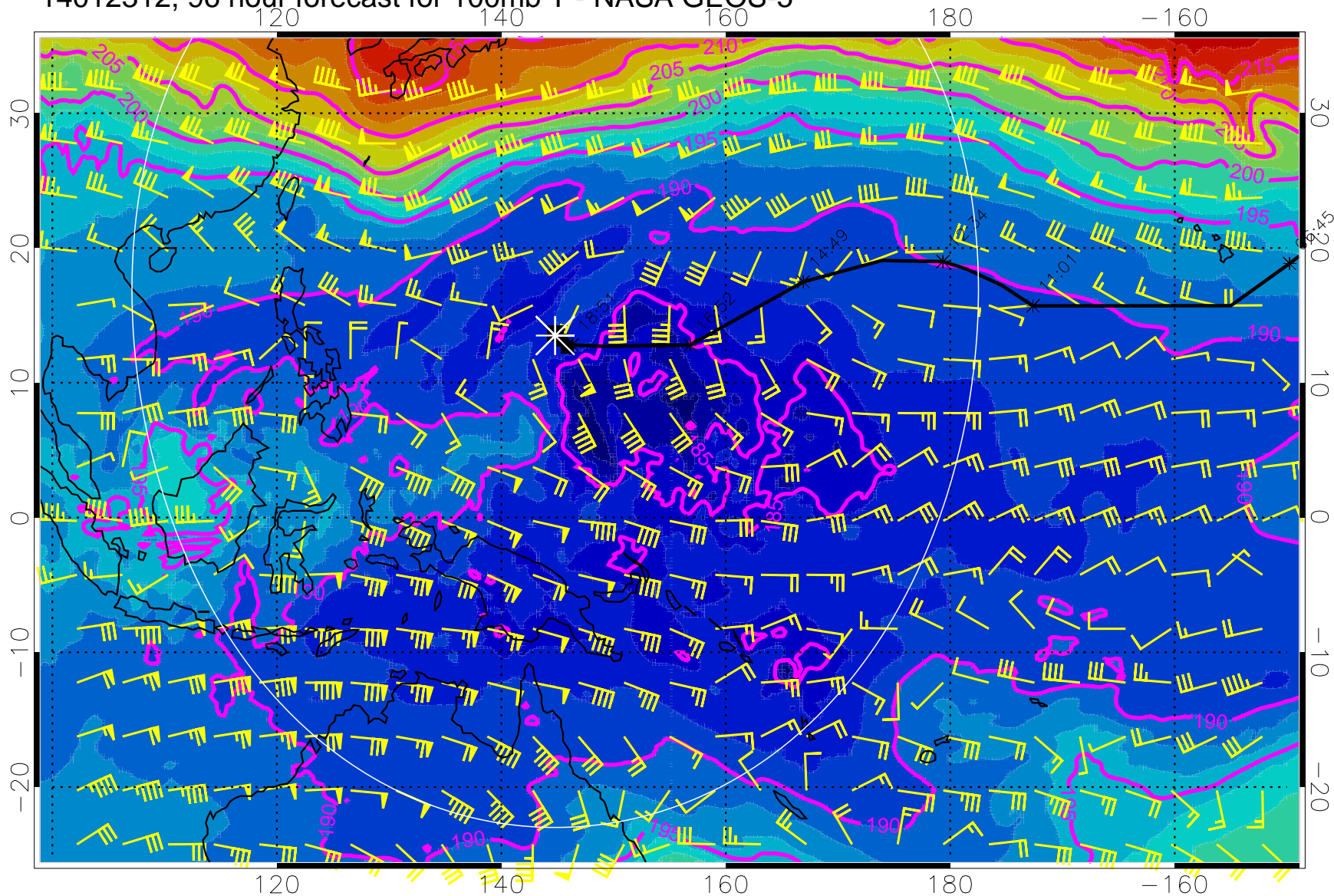
14012306, 90 hour forecast for 100mb T - NASA GEOS-5



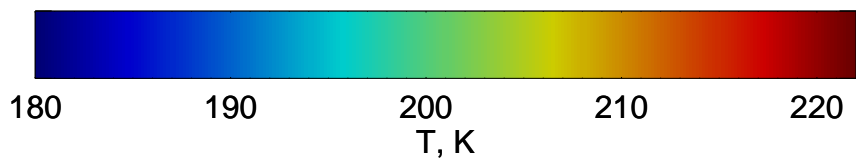
04:46

180 190 200 210 220  
T, K

14012312, 96 hour forecast for 100mb T - NASA GEOS-5

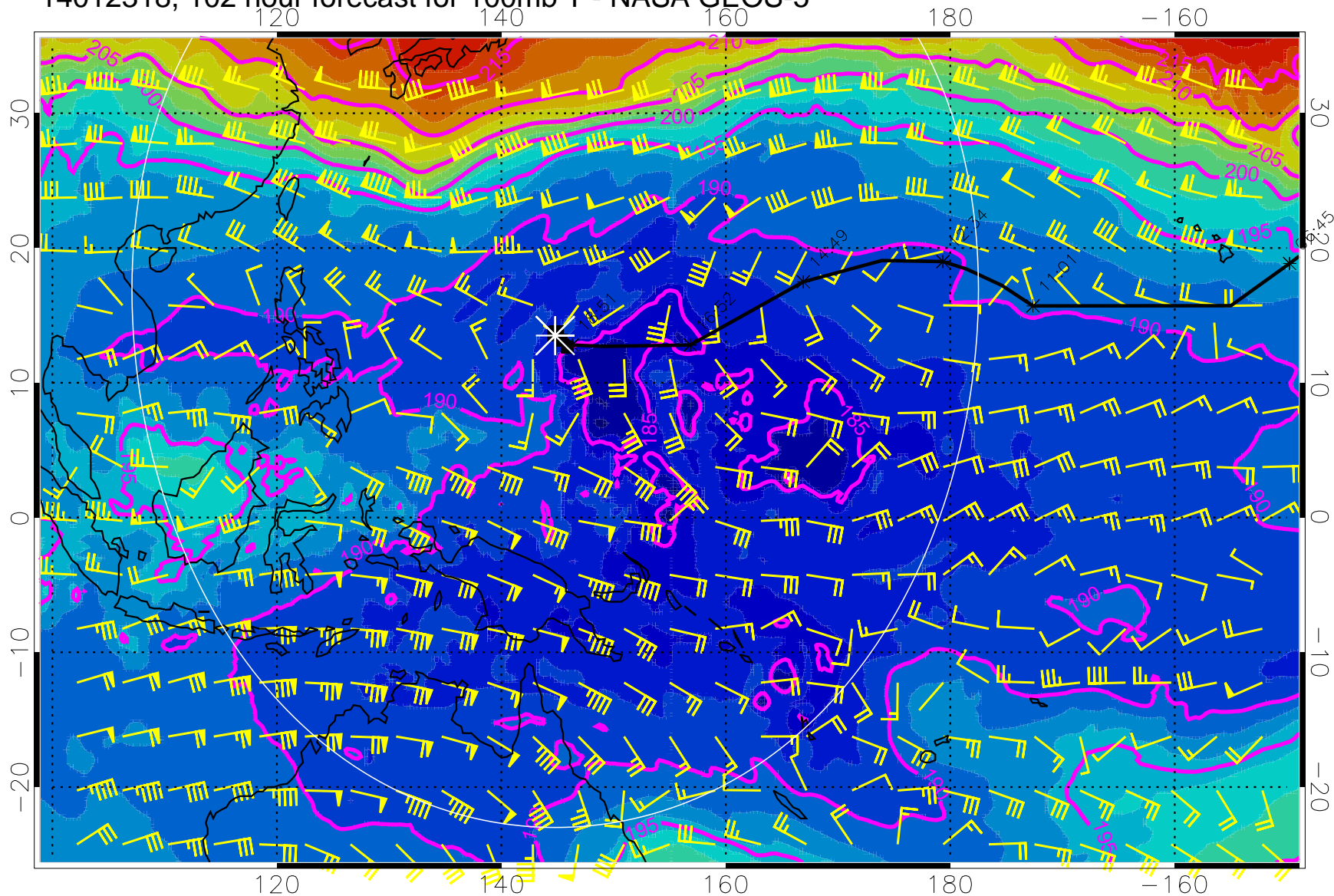


04:46





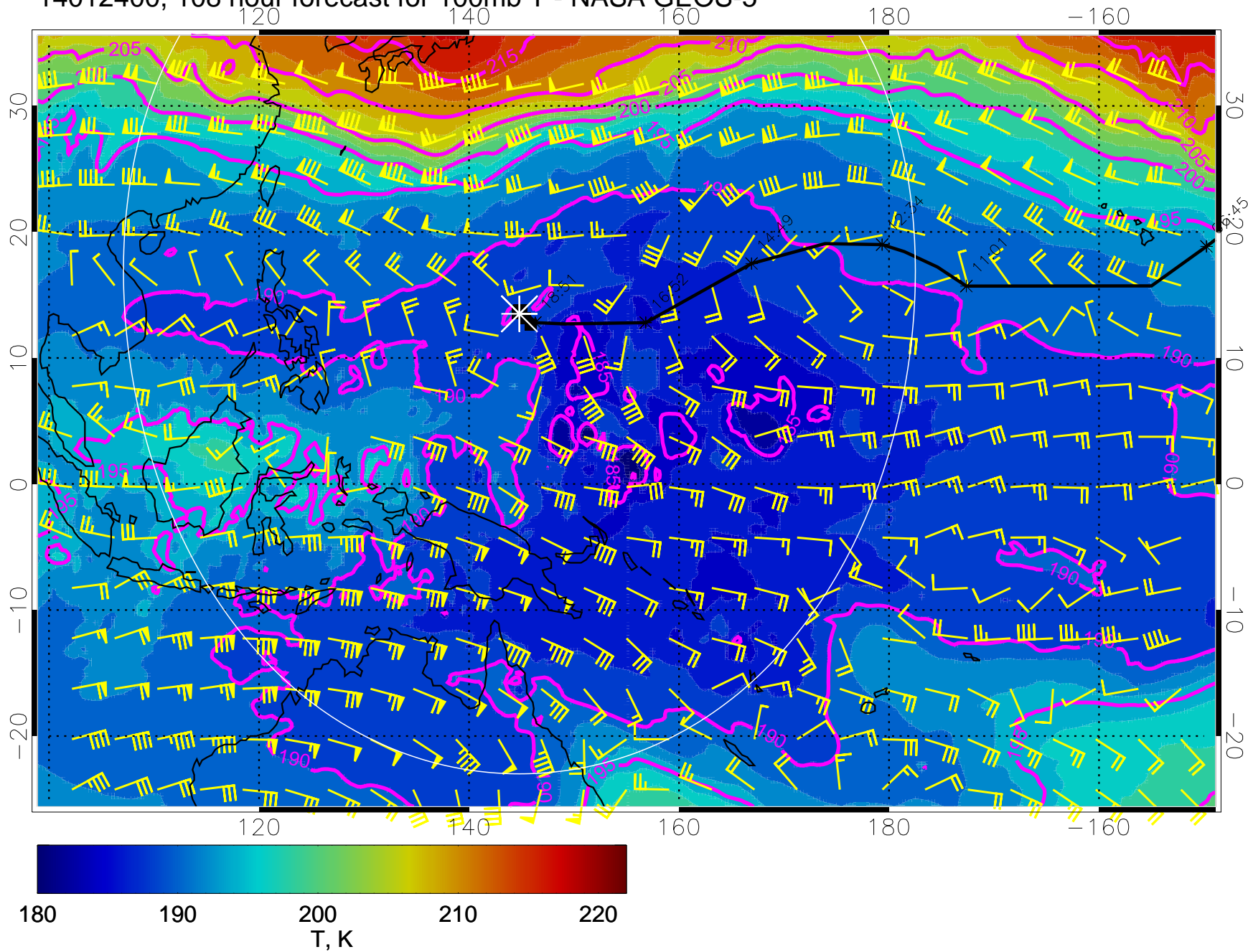
14012318, 102 hour forecast for 100mb T - NASA GEOS-5



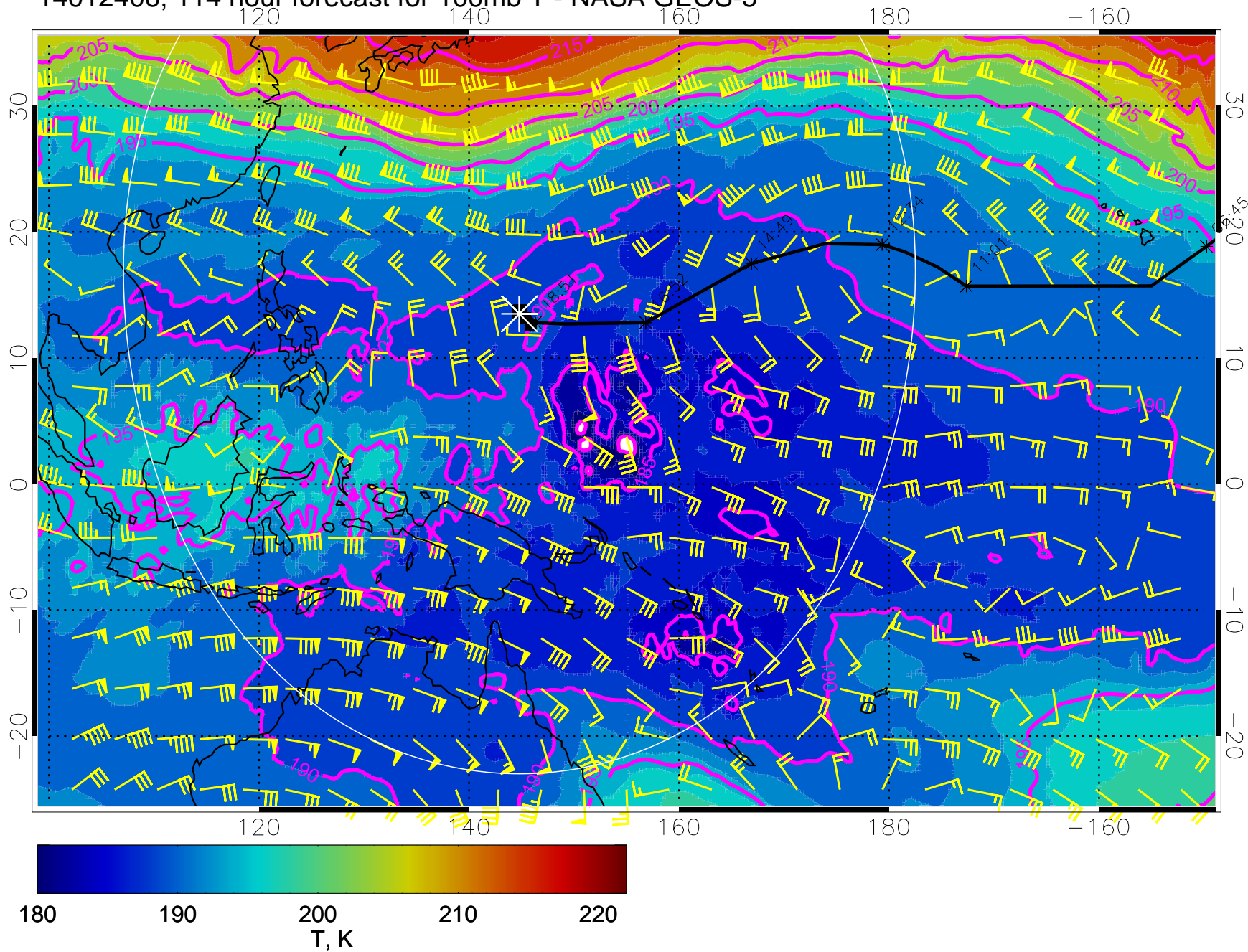
04:46

180 190 200 210 220  
T, K

14012400, 108 hour forecast for 100mb T - NASA GEOS-5



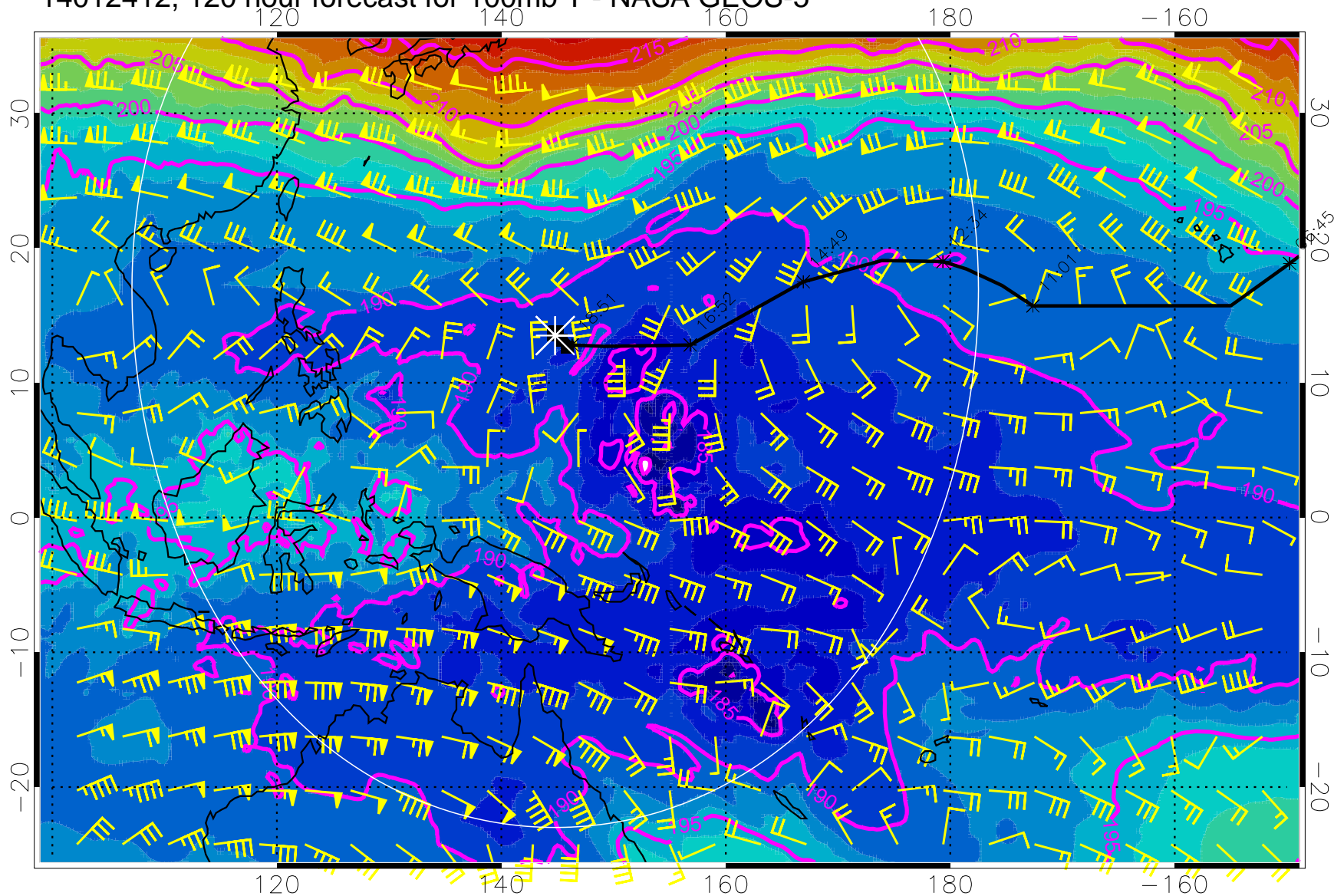
14012406, 114 hour forecast for 100mb T - NASA GEOS-5



04:46



14012412, 120 hour forecast for 100mb T - NASA GEOS-5



04:46

