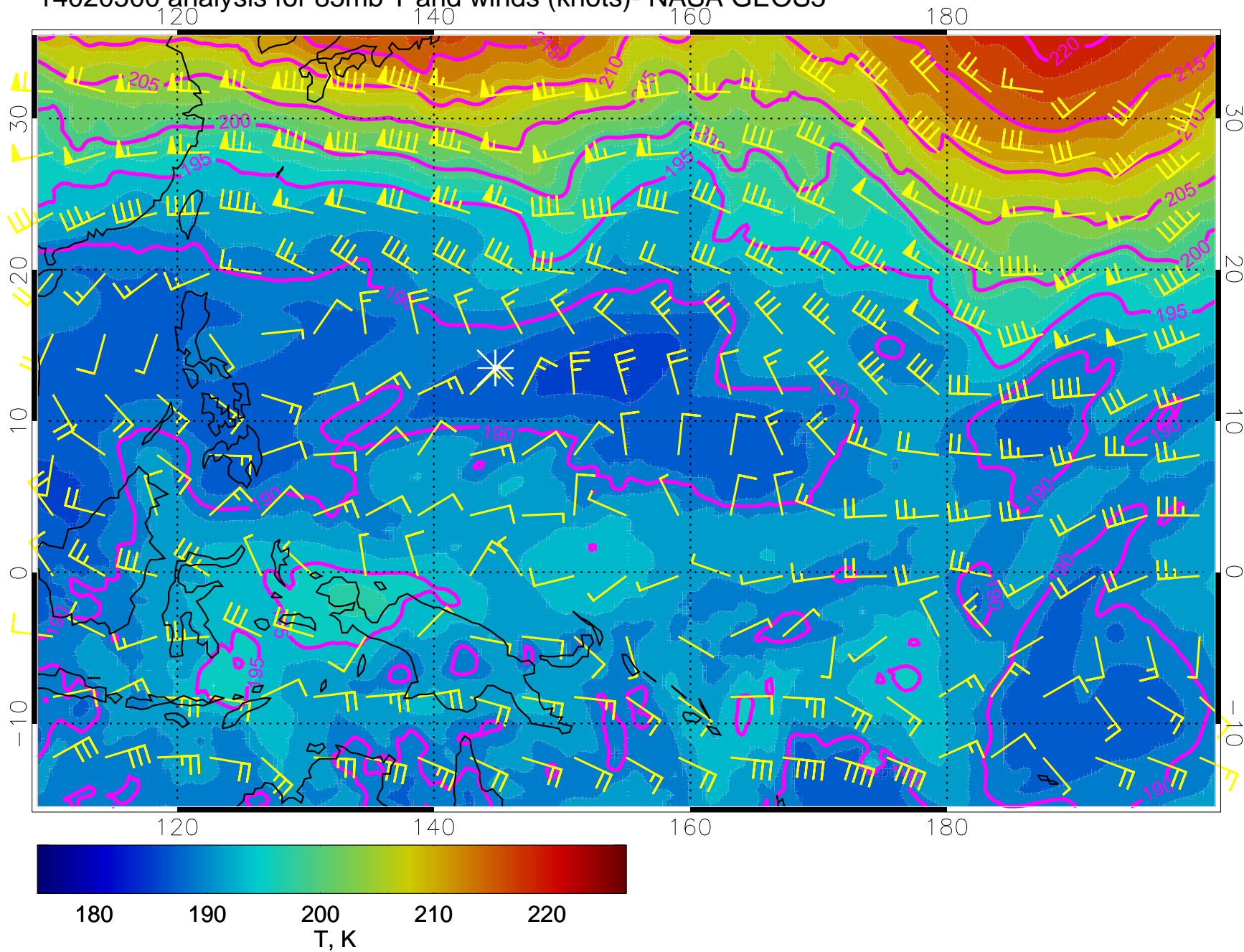
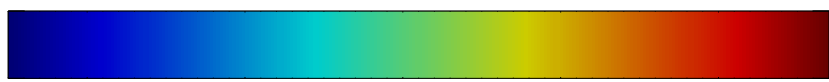
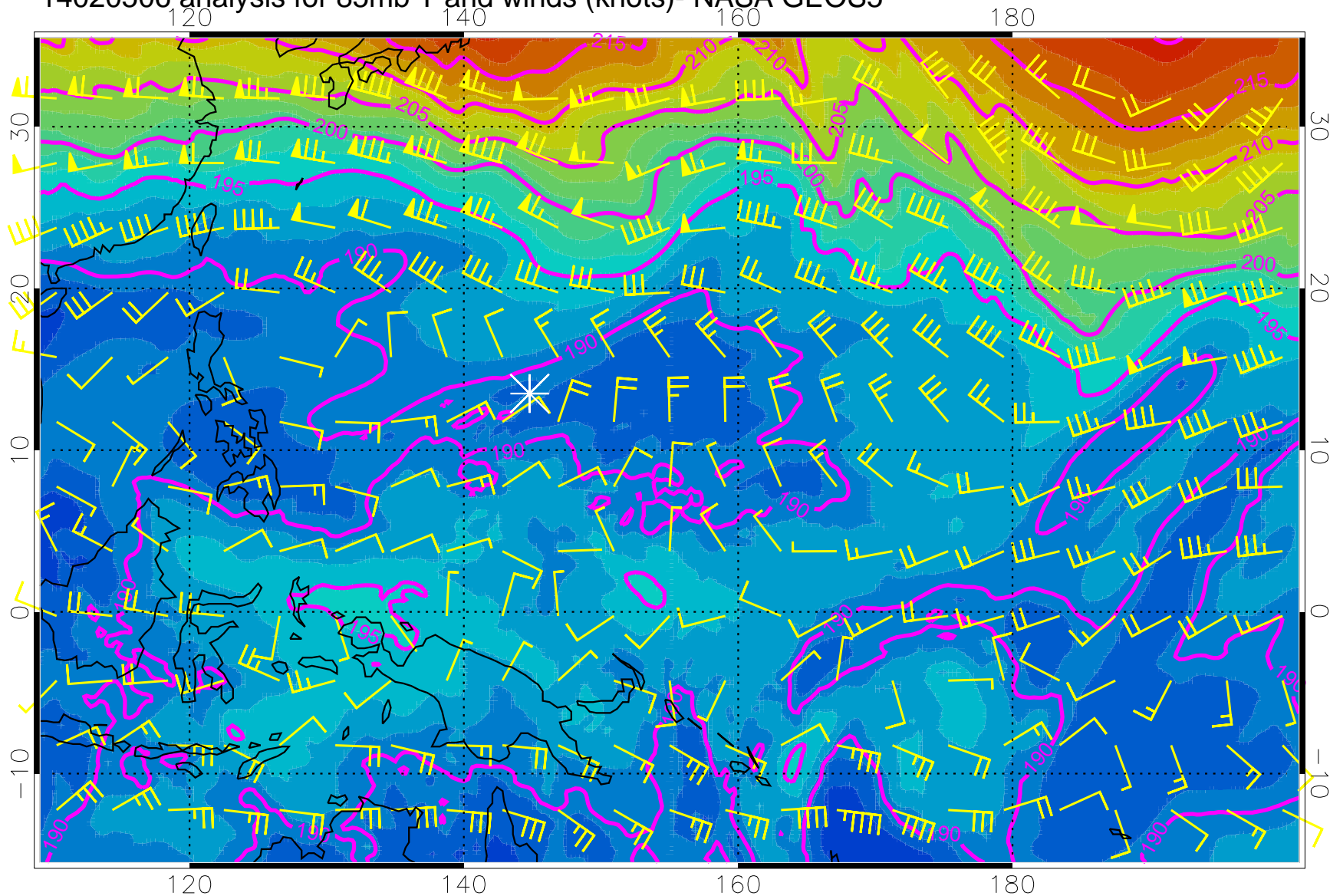


14020500 analysis for 85mb T and winds (knots)- NASA GEOS5

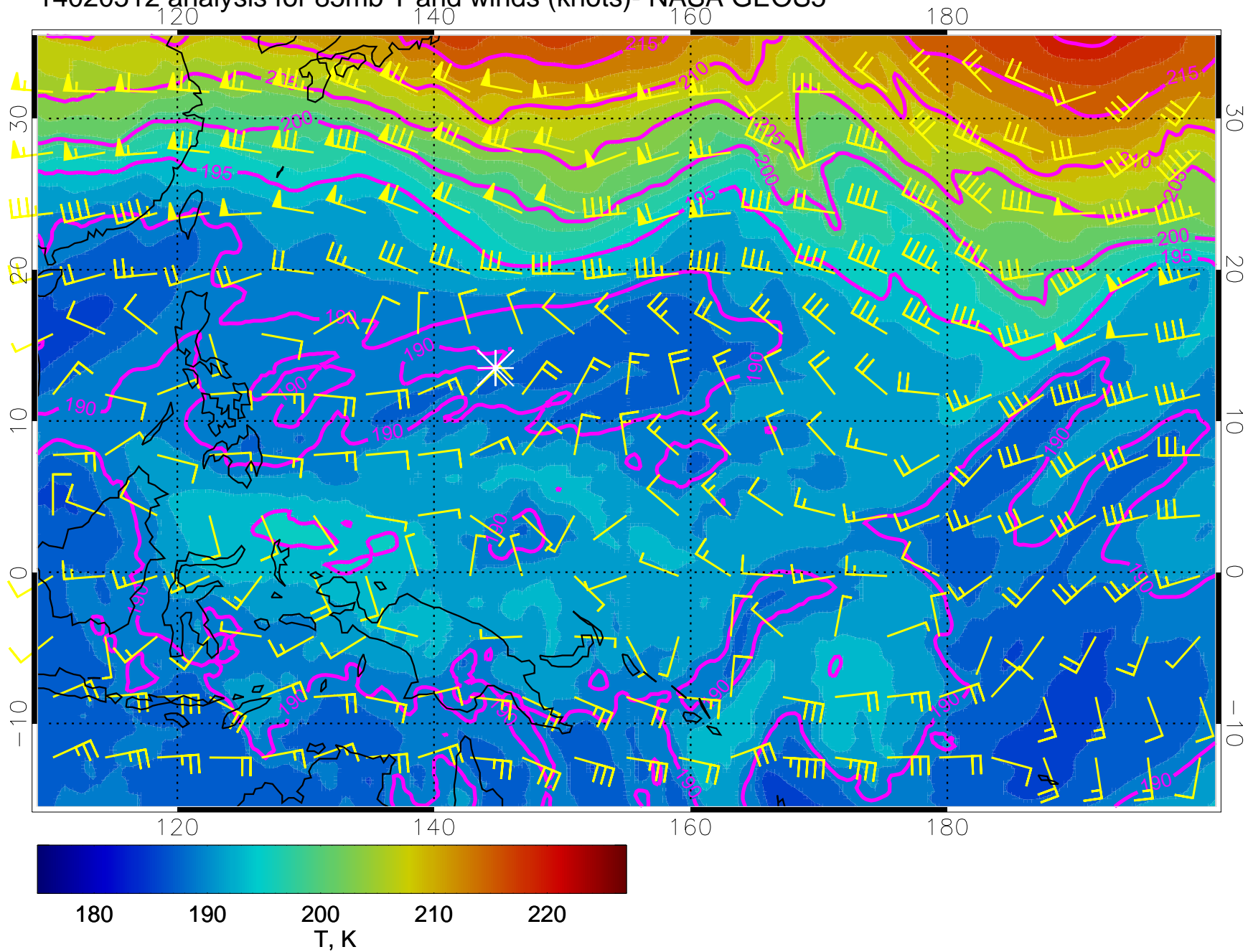


14020506 analysis for 85mb T and winds (knots)- NASA GEOS5

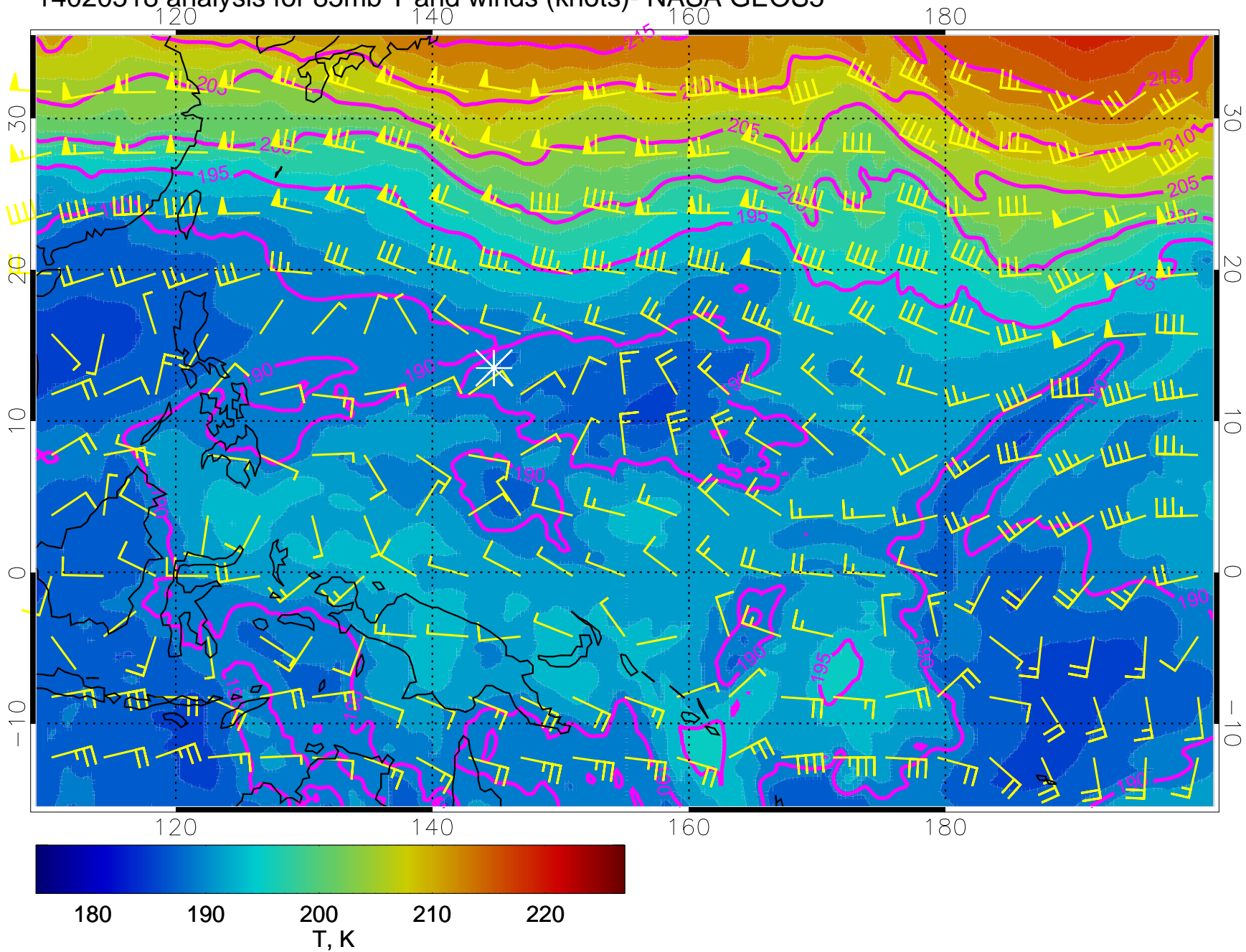


180 190 200 210 220  
T, K

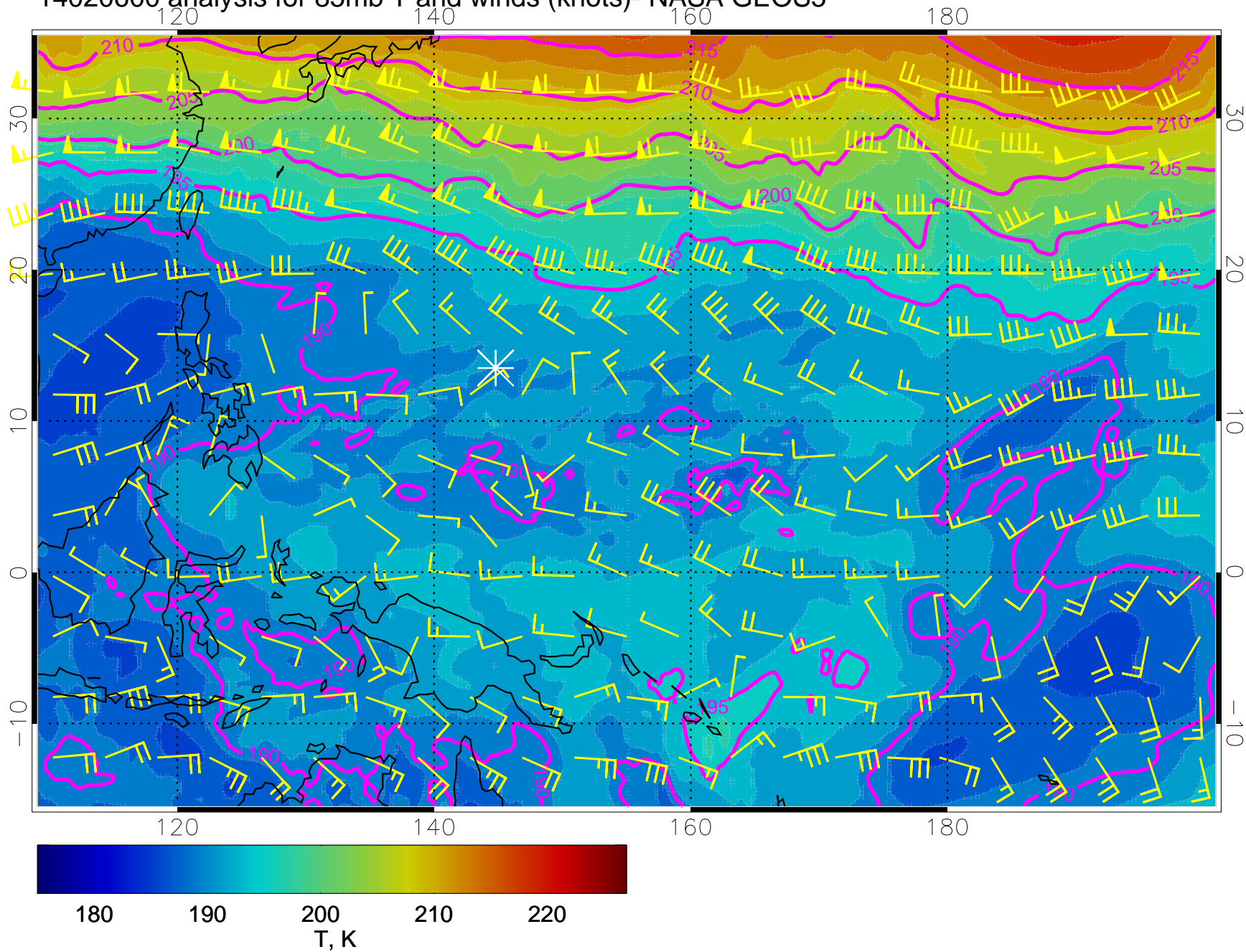
14020512 analysis for 85mb T and winds (knots)- NASA GEOS5



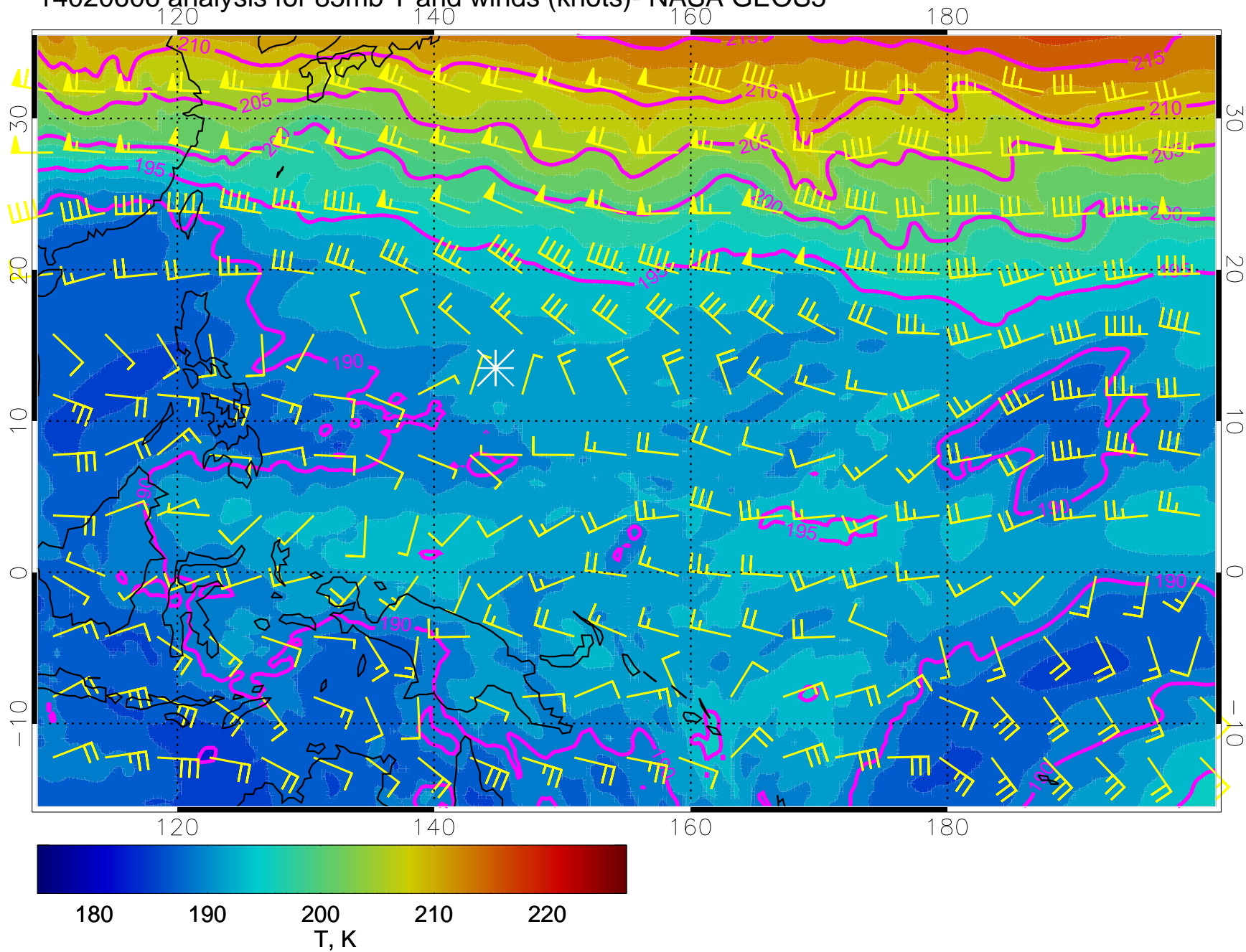
14020518 analysis for 85mb T and winds (knots)- NASA GEOS5



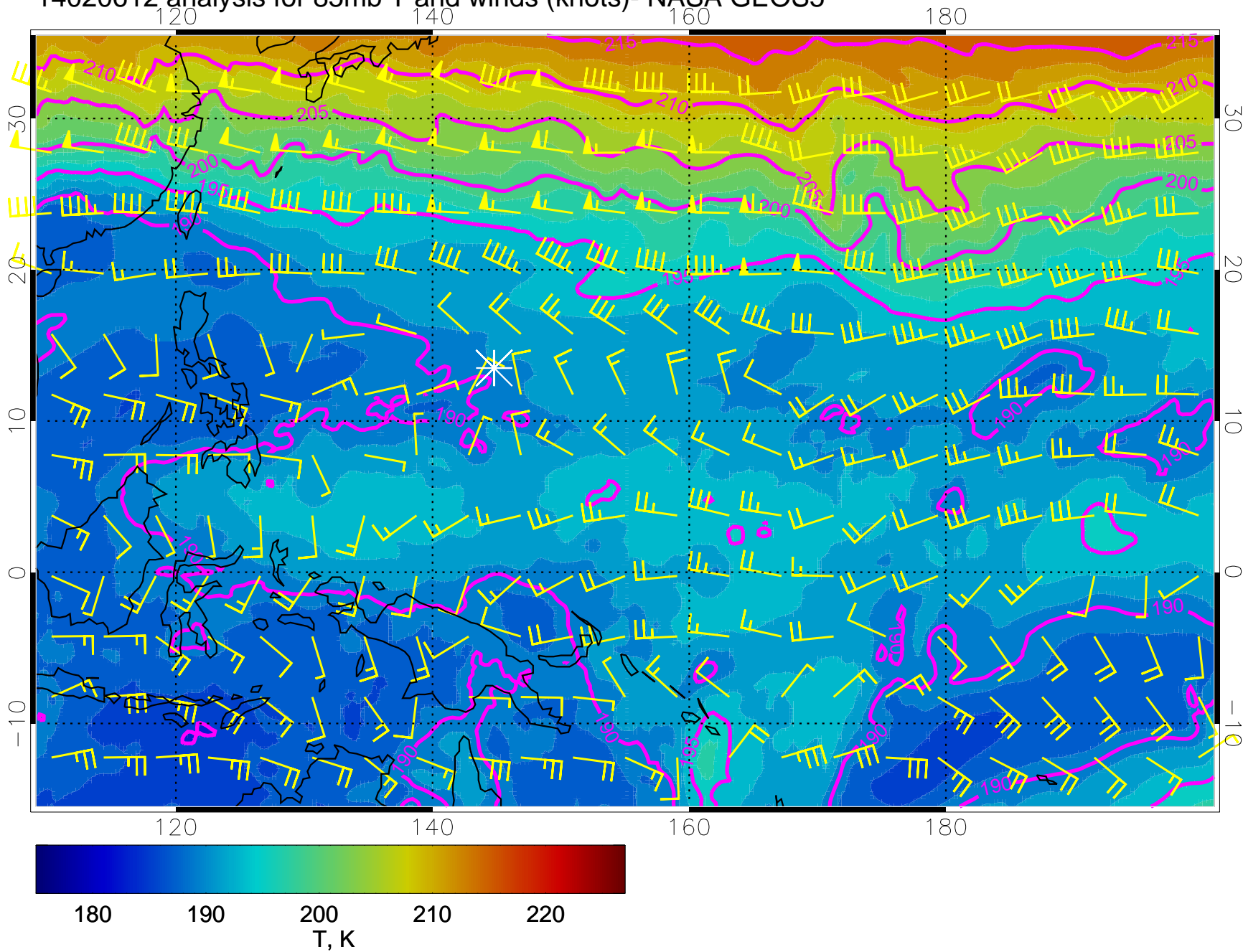
14020600 analysis for 85mb T and winds (knots)- NASA GEOS5



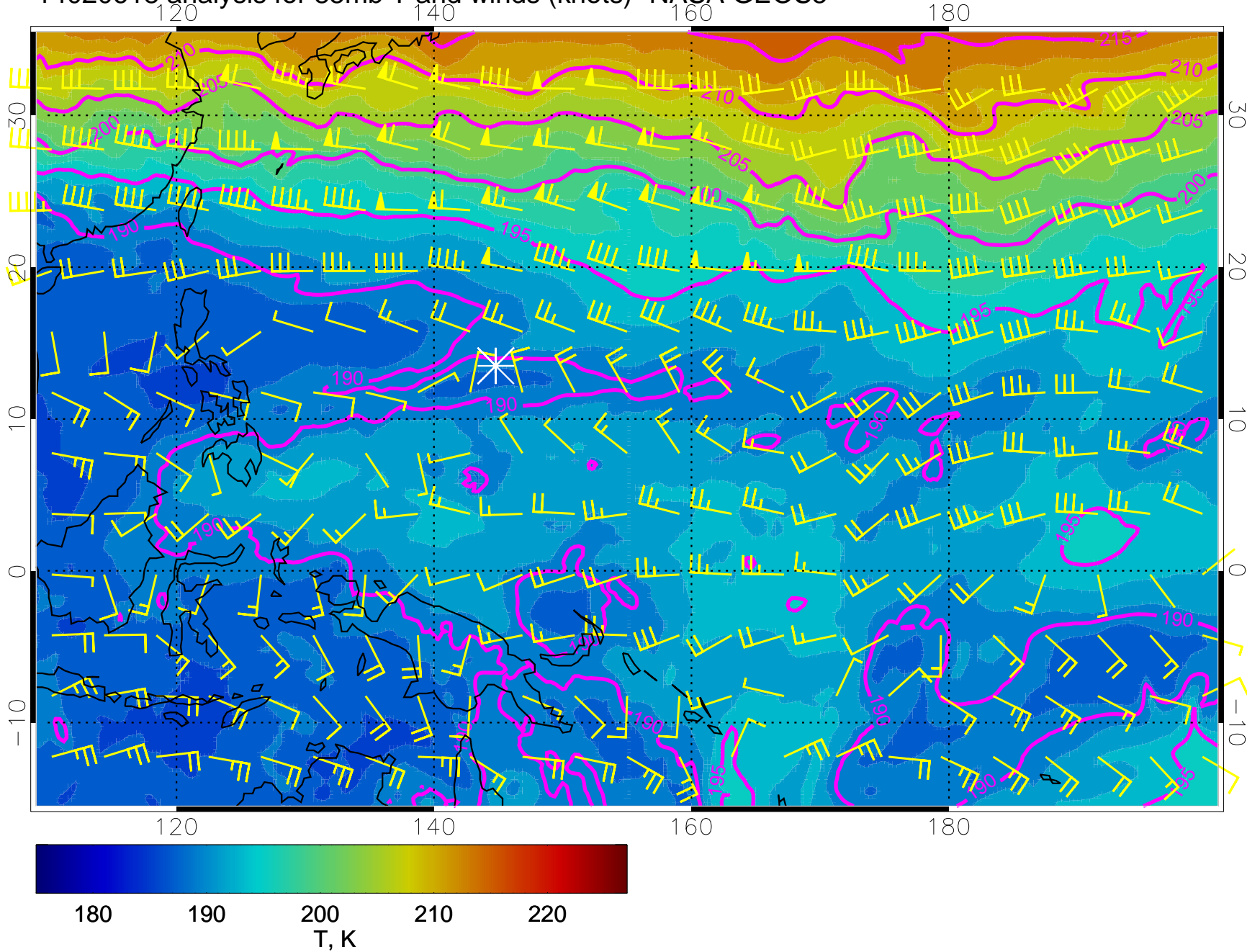
14020606 analysis for 85mb T and winds (knots)- NASA GEOS5



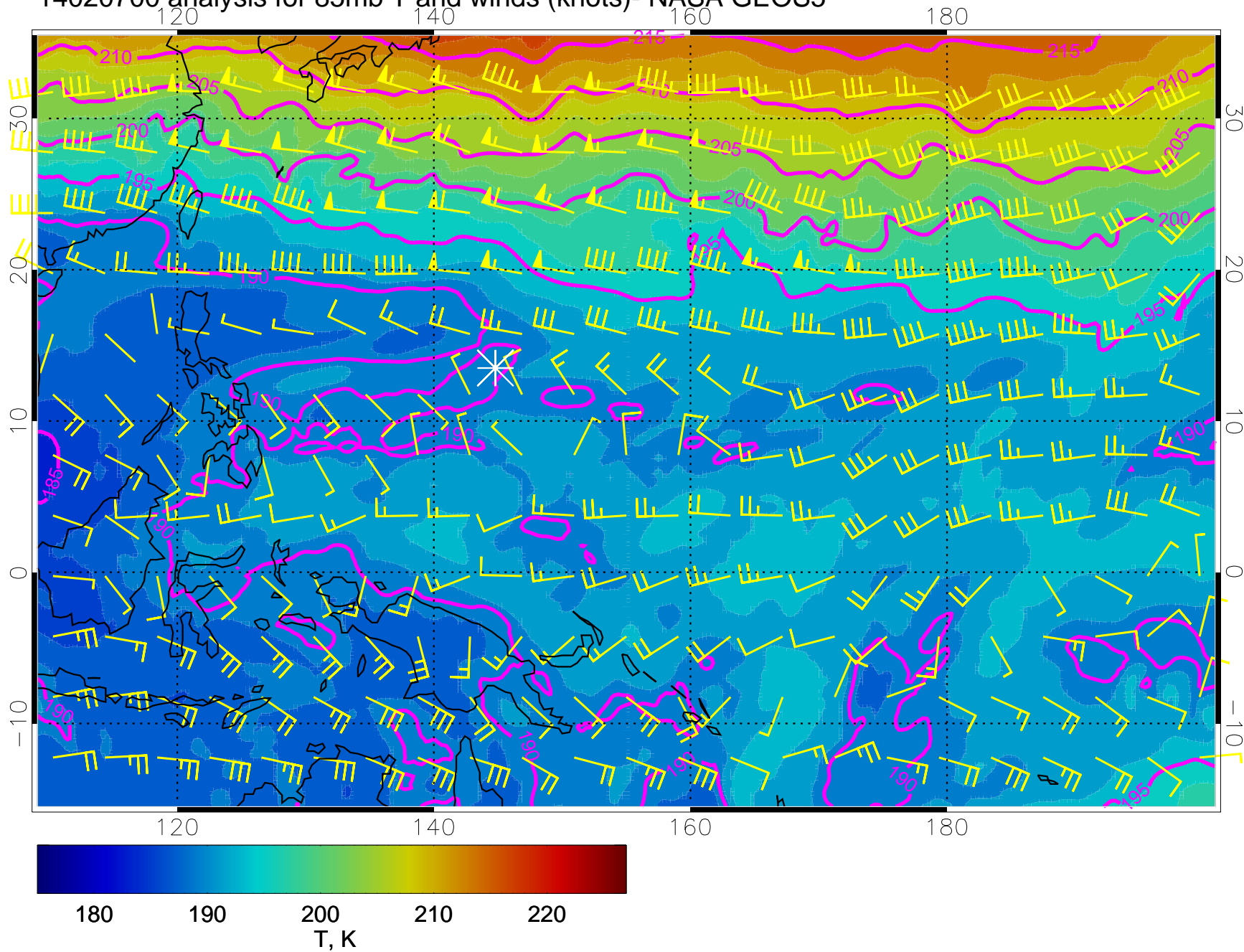
14020612 analysis for 85mb T and winds (knots)- NASA GEOS5



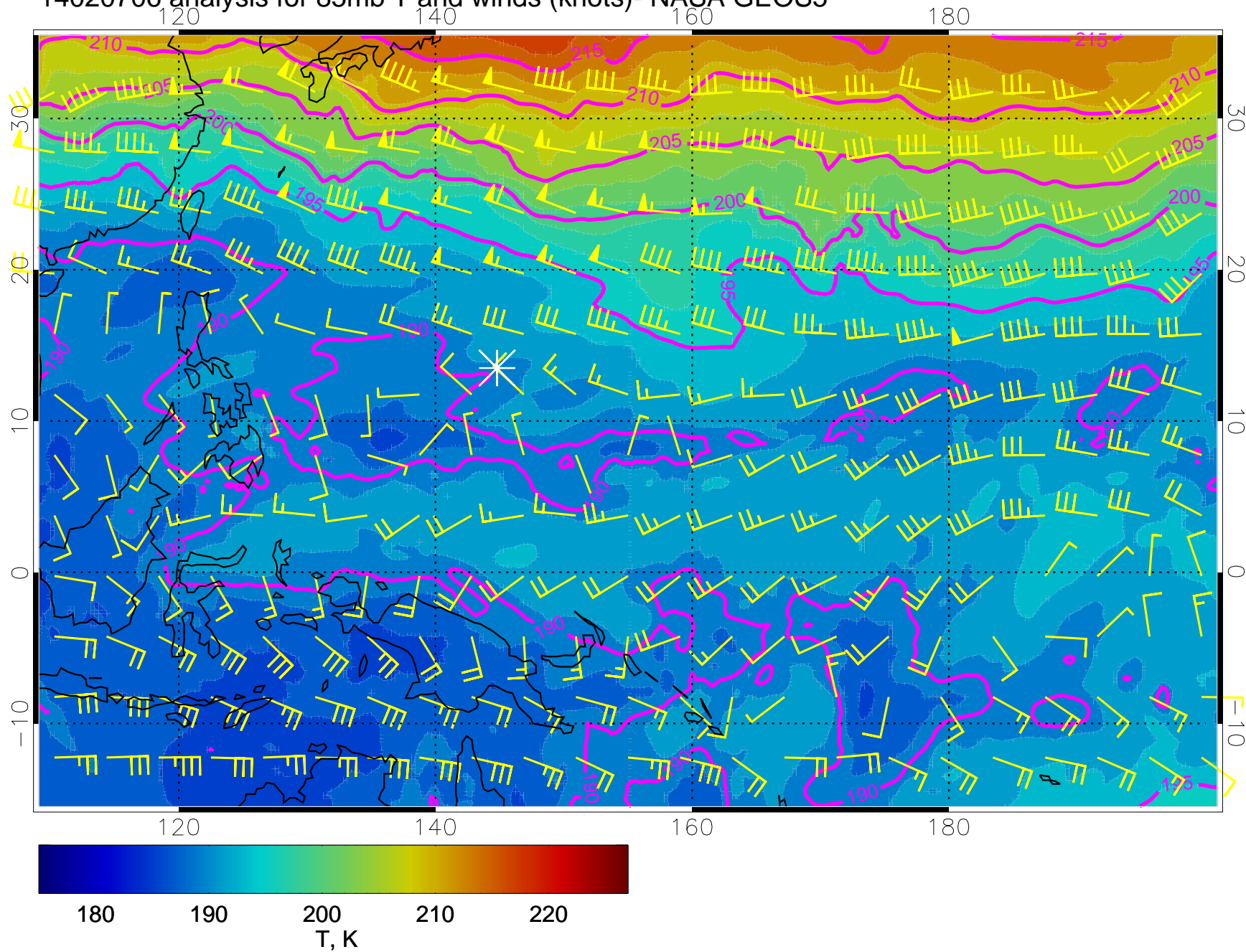
14020618 analysis for 85mb T and winds (knots)- NASA GEOS5



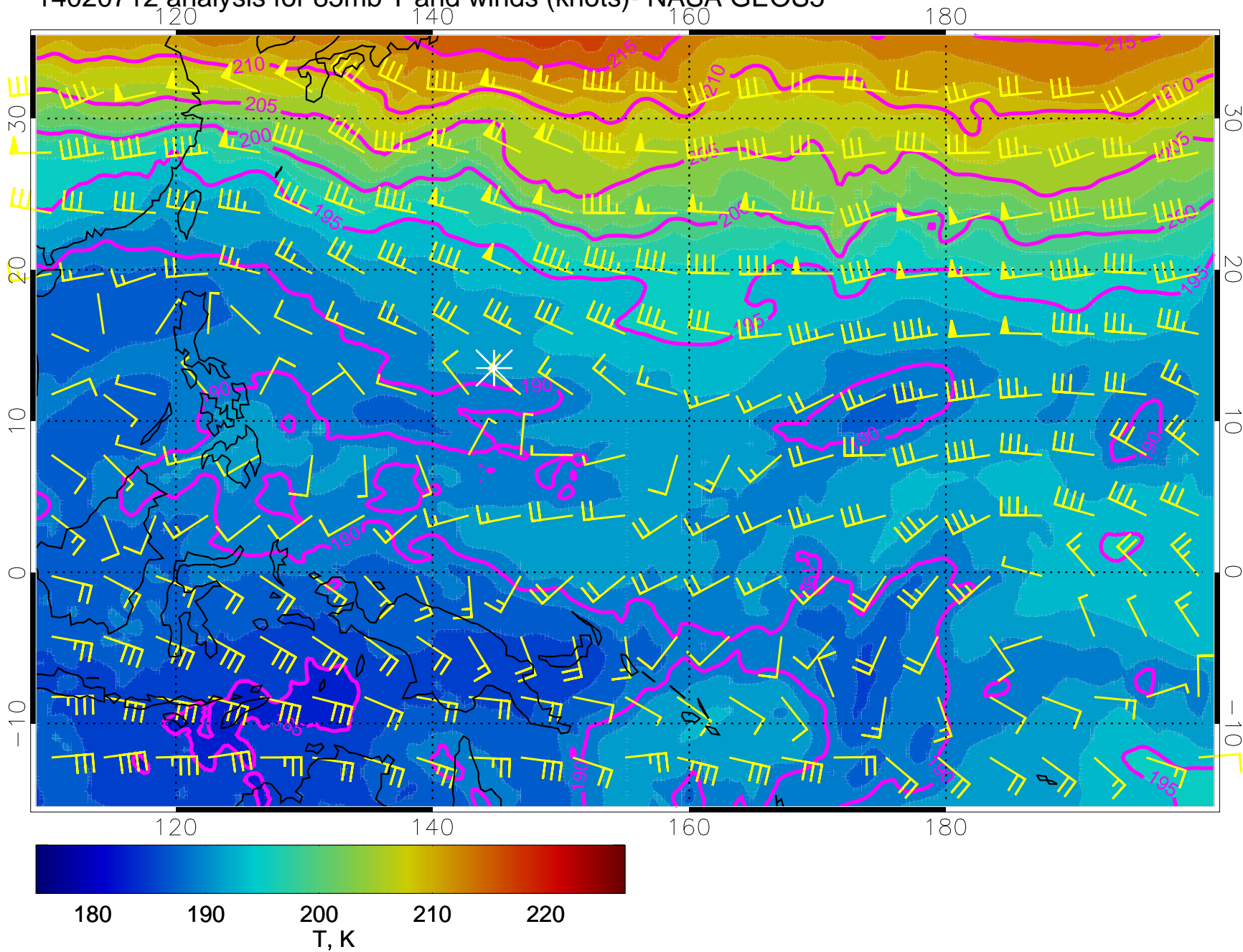
# 14020700 analysis for 85mb T and winds (knots)- NASA GEOS5



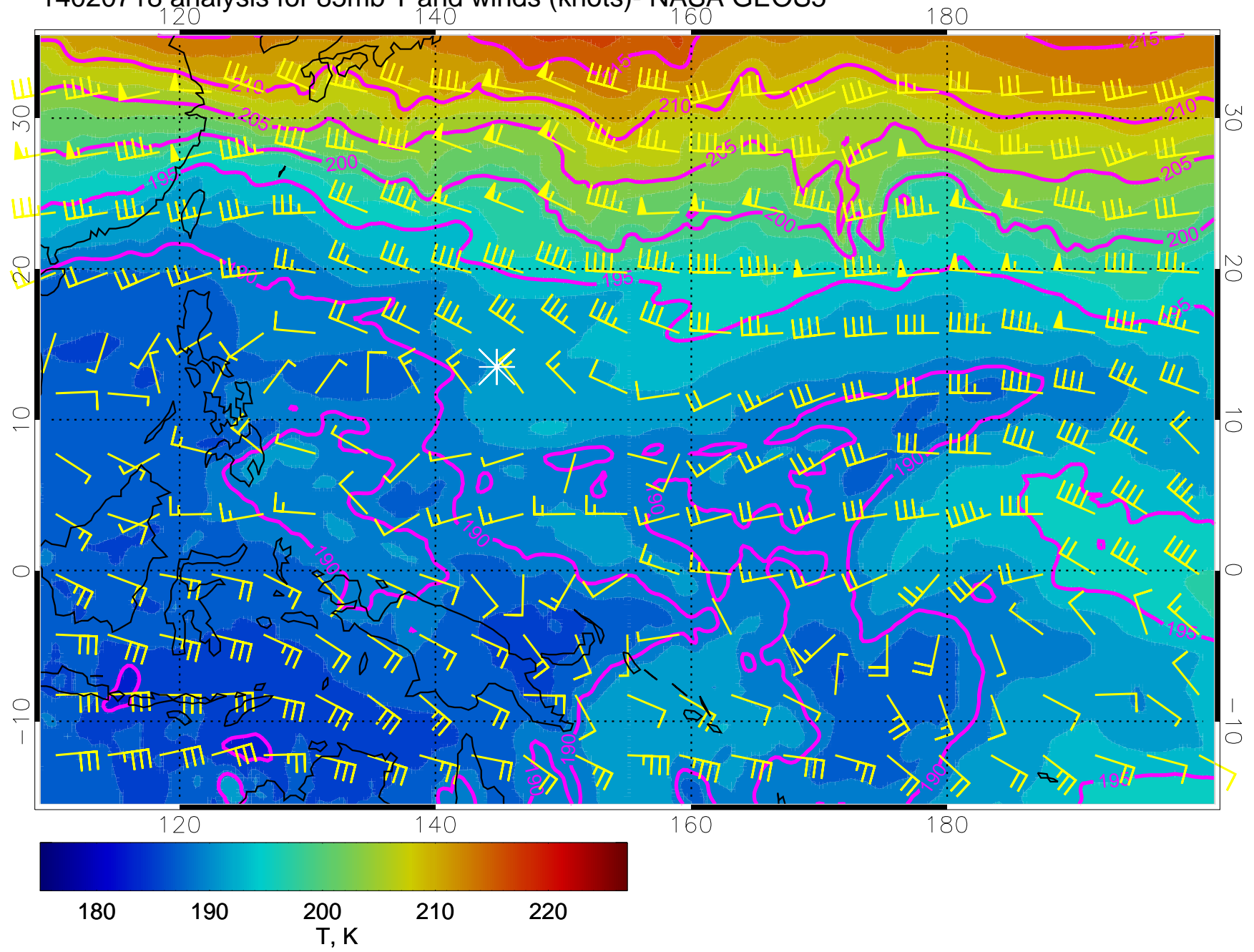
14020706 analysis for 85mb T and winds (knots)- NASA GEOS5



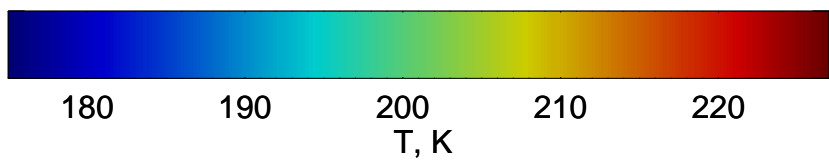
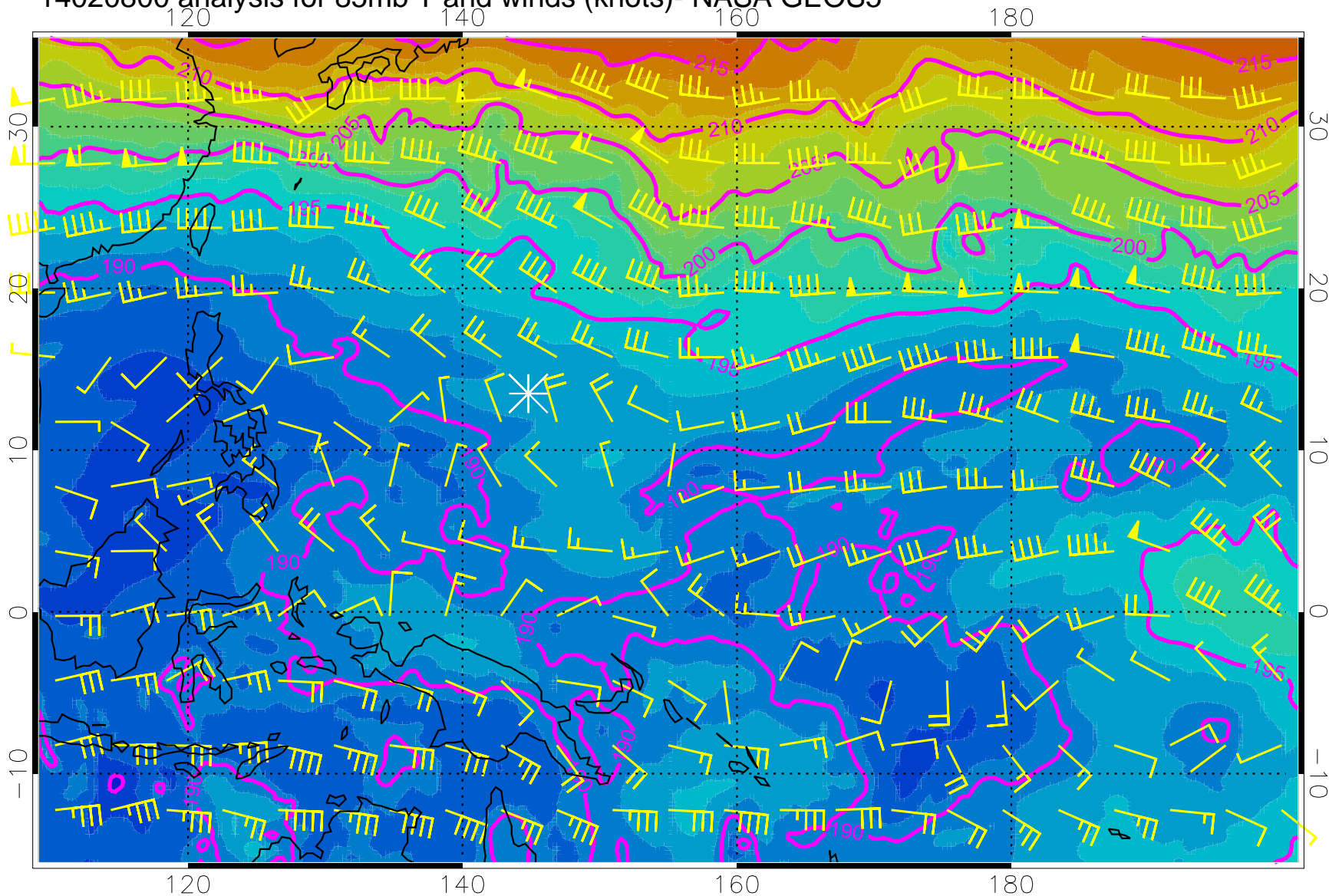
14020712 analysis for 85mb T and winds (knots)- NASA GEOS5



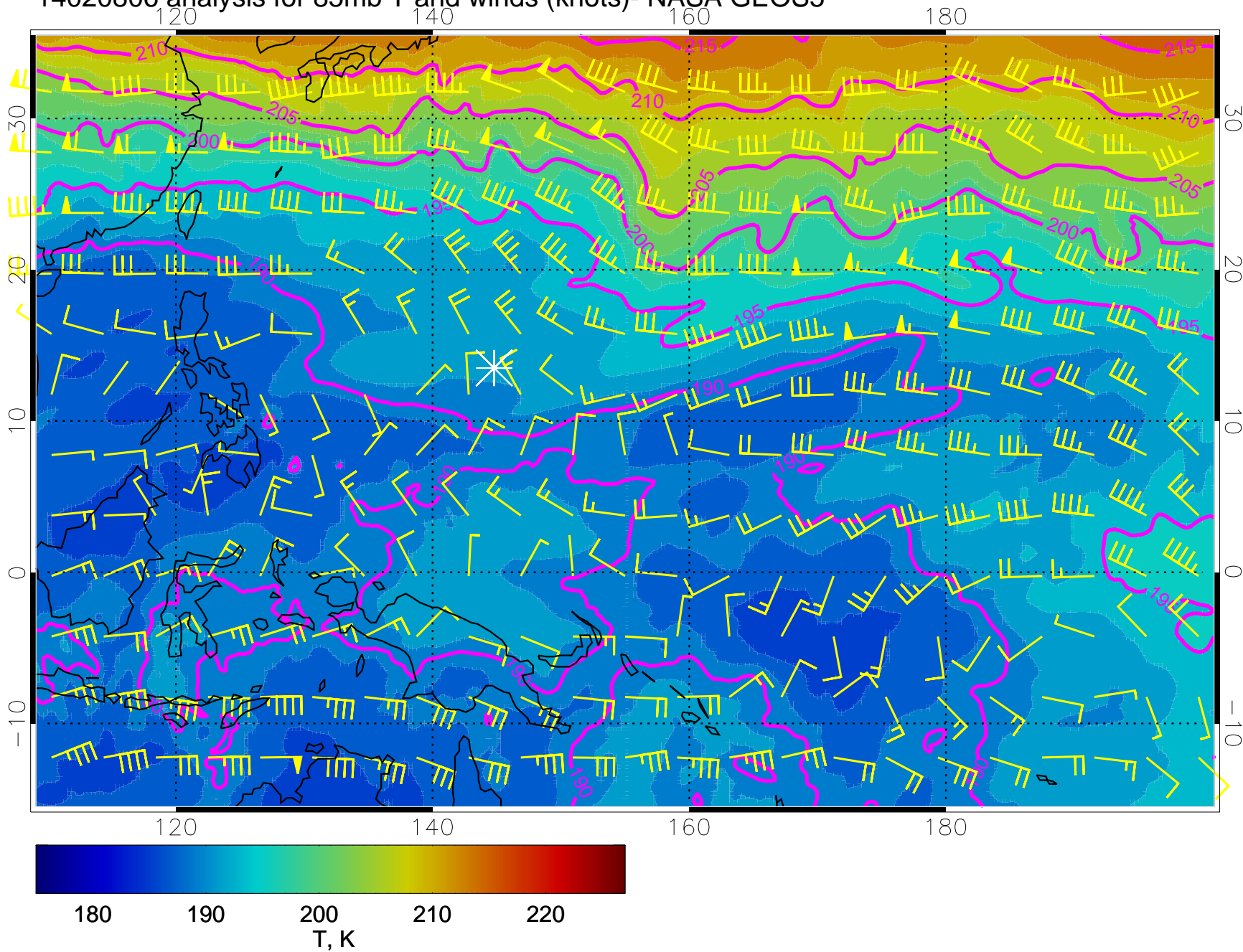
14020718 analysis for 85mb T and winds (knots)- NASA GEOS5



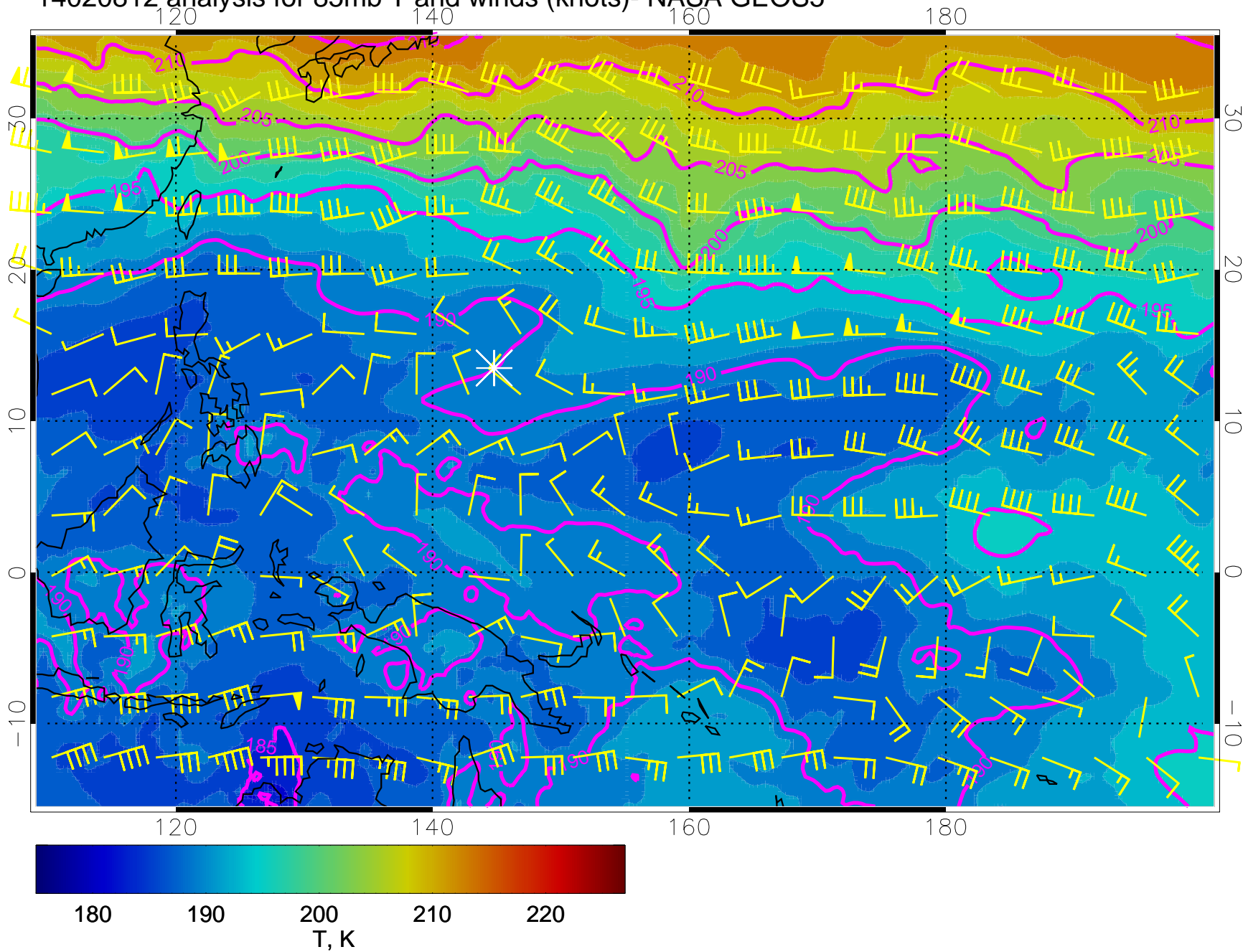
14020800 analysis for 85mb T and winds (knots)- NASA GEOS5



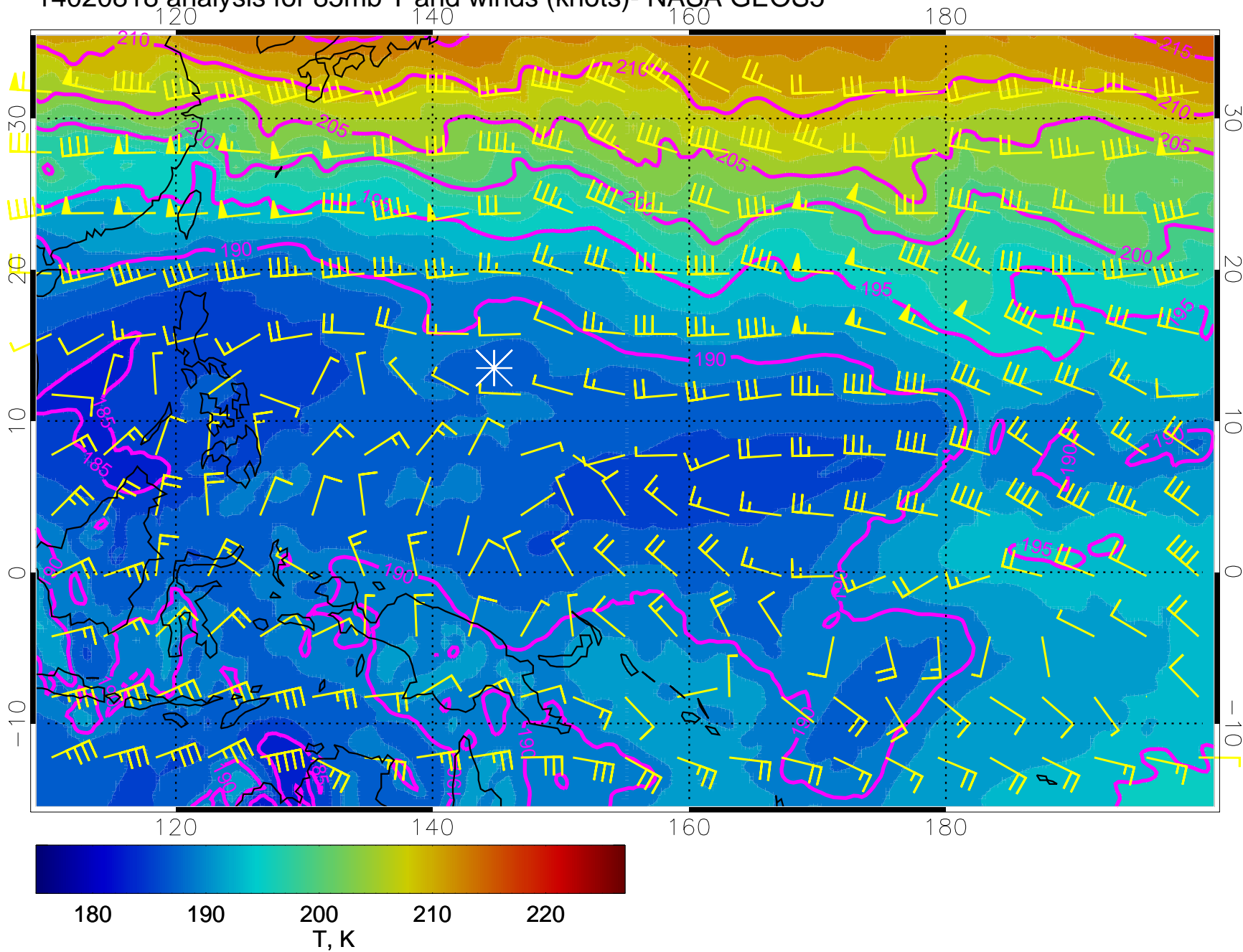
14020806 analysis for 85mb T and winds (knots)- NASA GEOS5



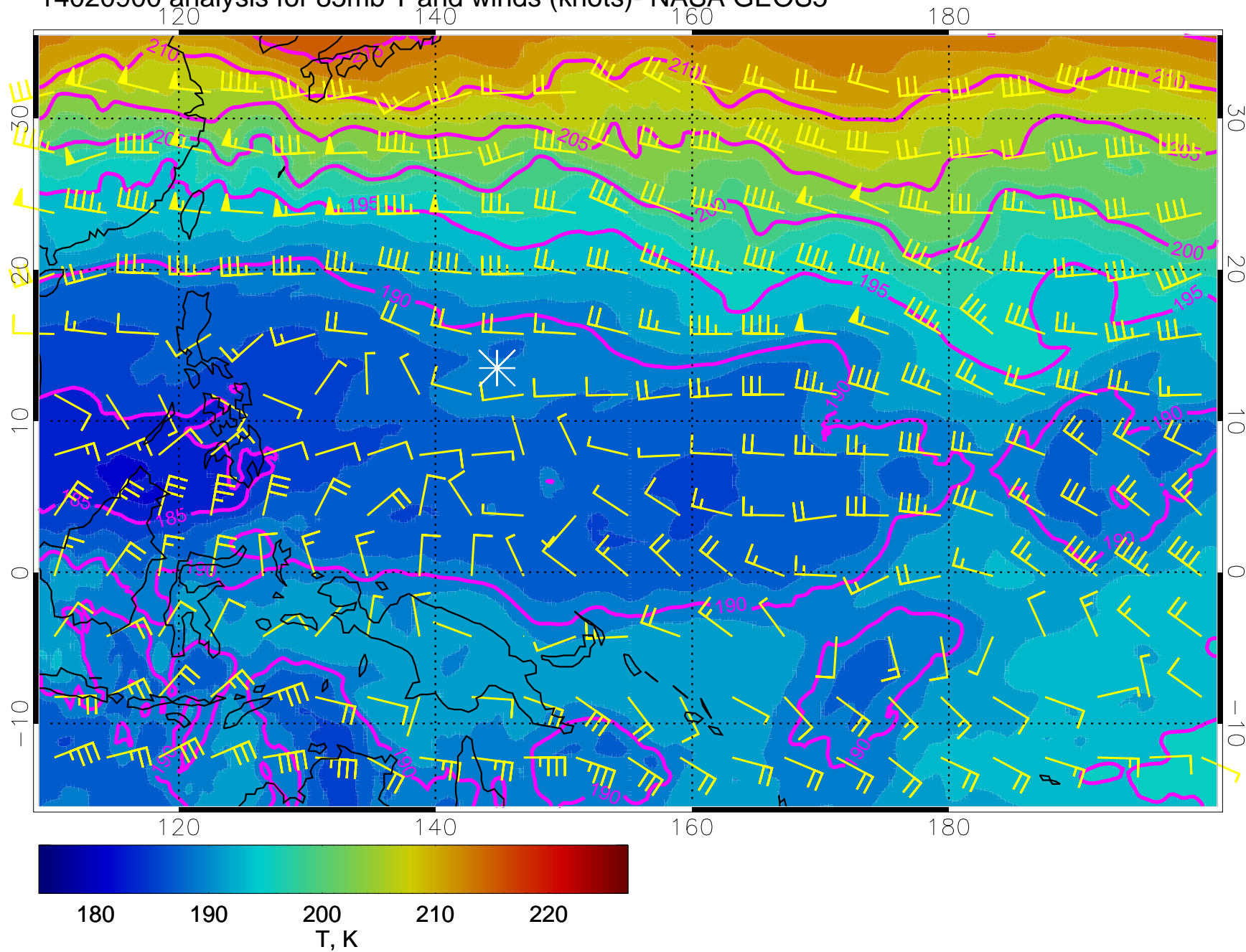
14020812 analysis for 85mb T and winds (knots)- NASA GEOS5



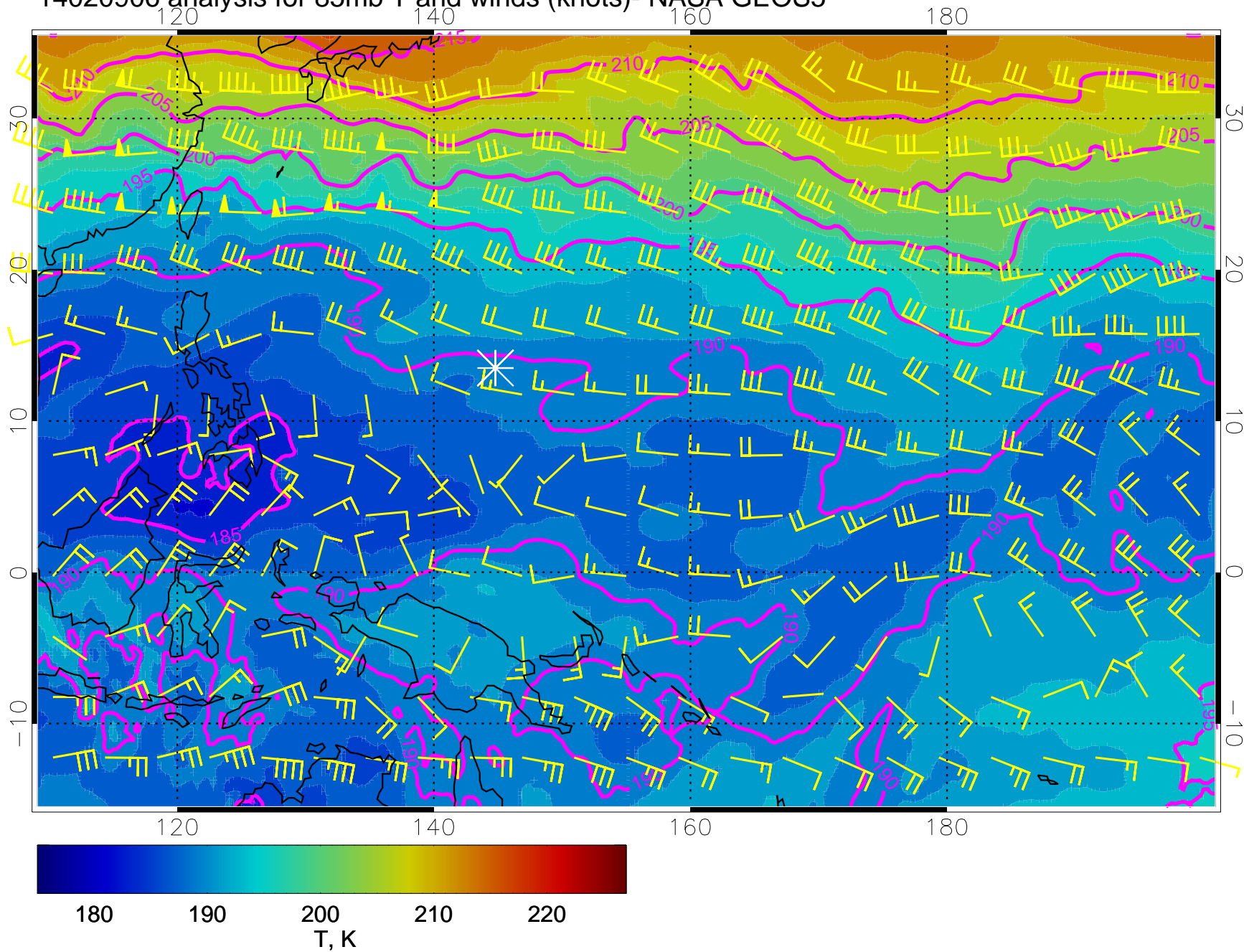
# 14020818 analysis for 85mb T and winds (knots)- NASA GEOS5



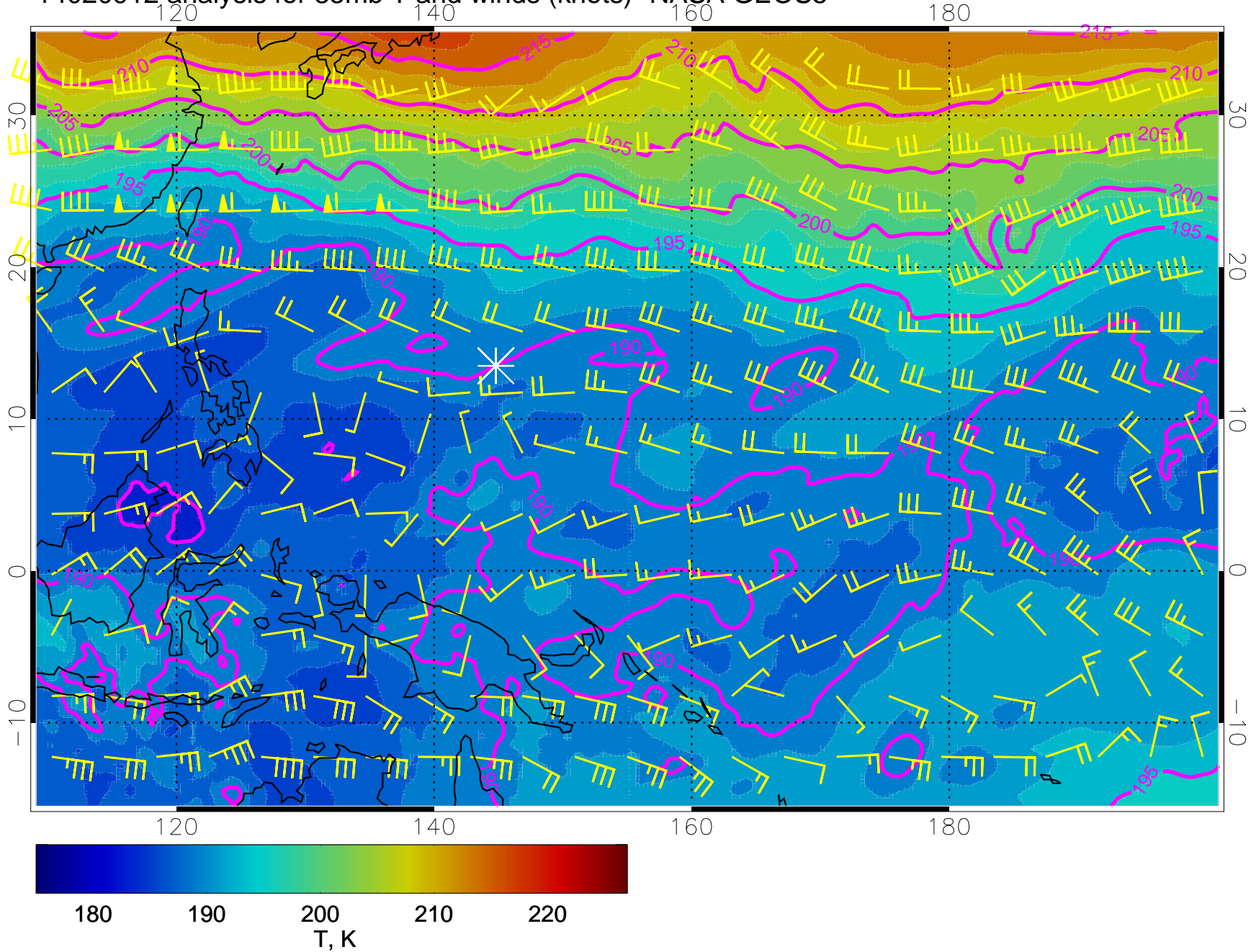
14020900 analysis for 85mb T and winds (knots)- NASA GEOS5



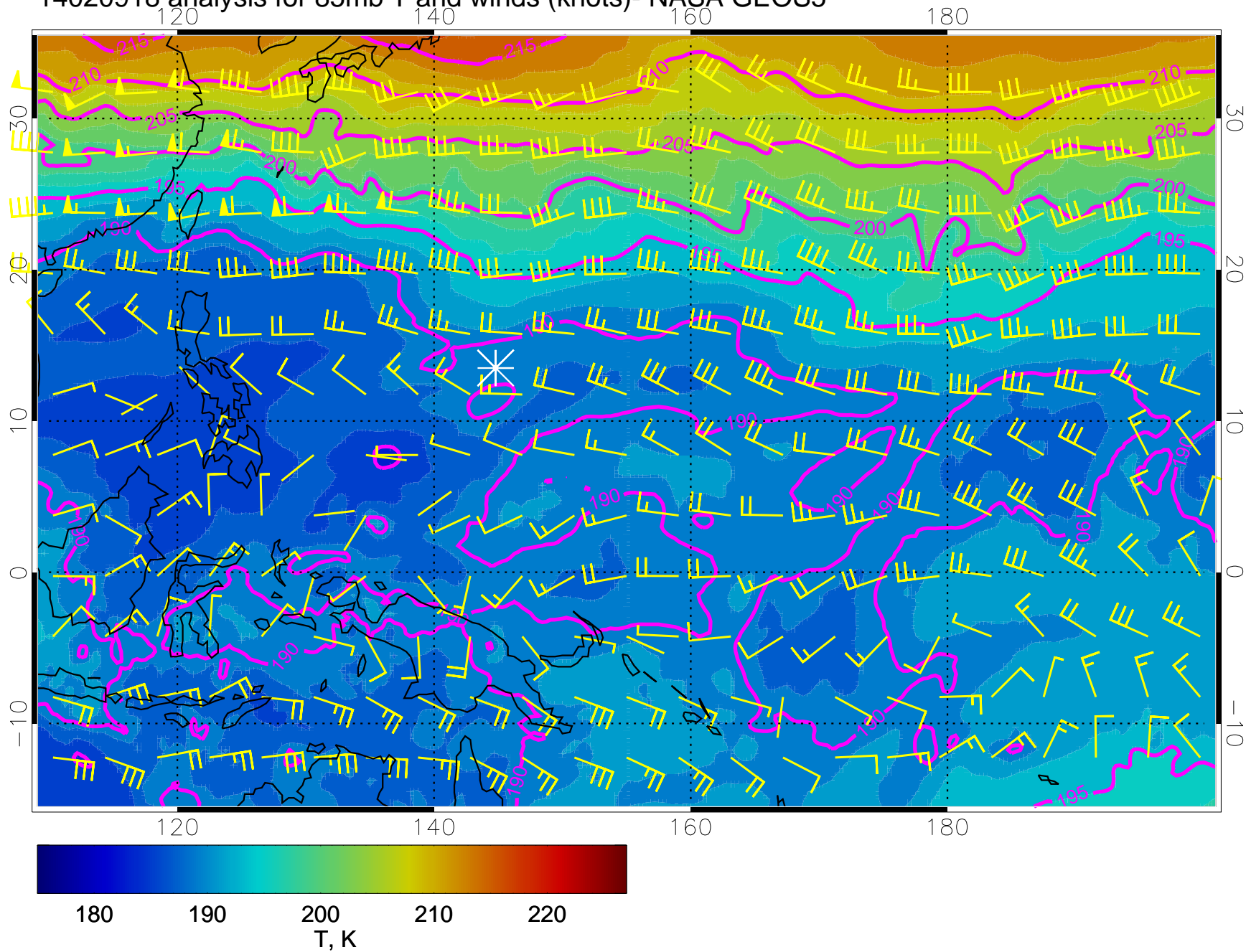
14020906 analysis for 85mb T and winds (knots)- NASA GEOS5



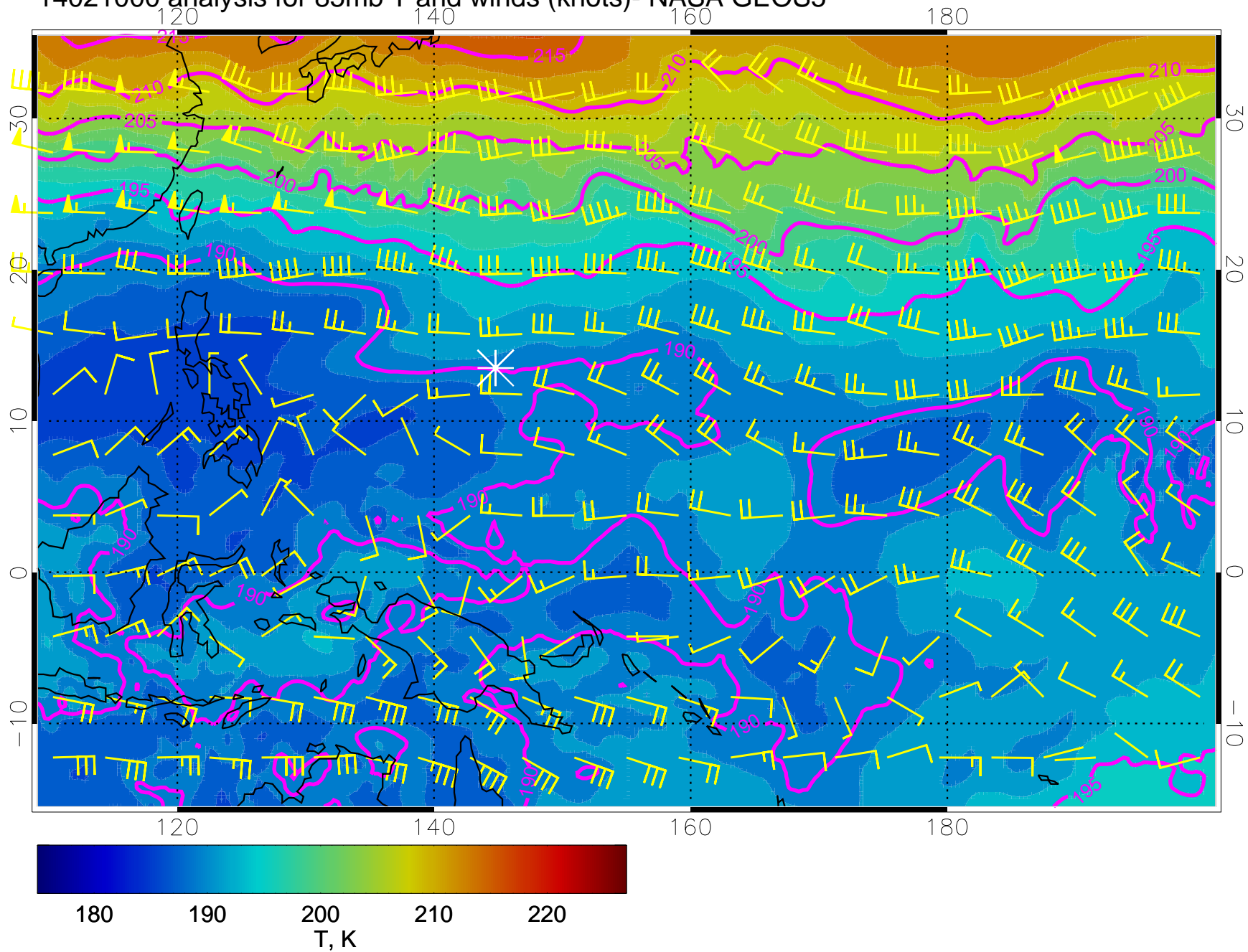
14020912 analysis for 85mb T and winds (knots)- NASA GEOS5



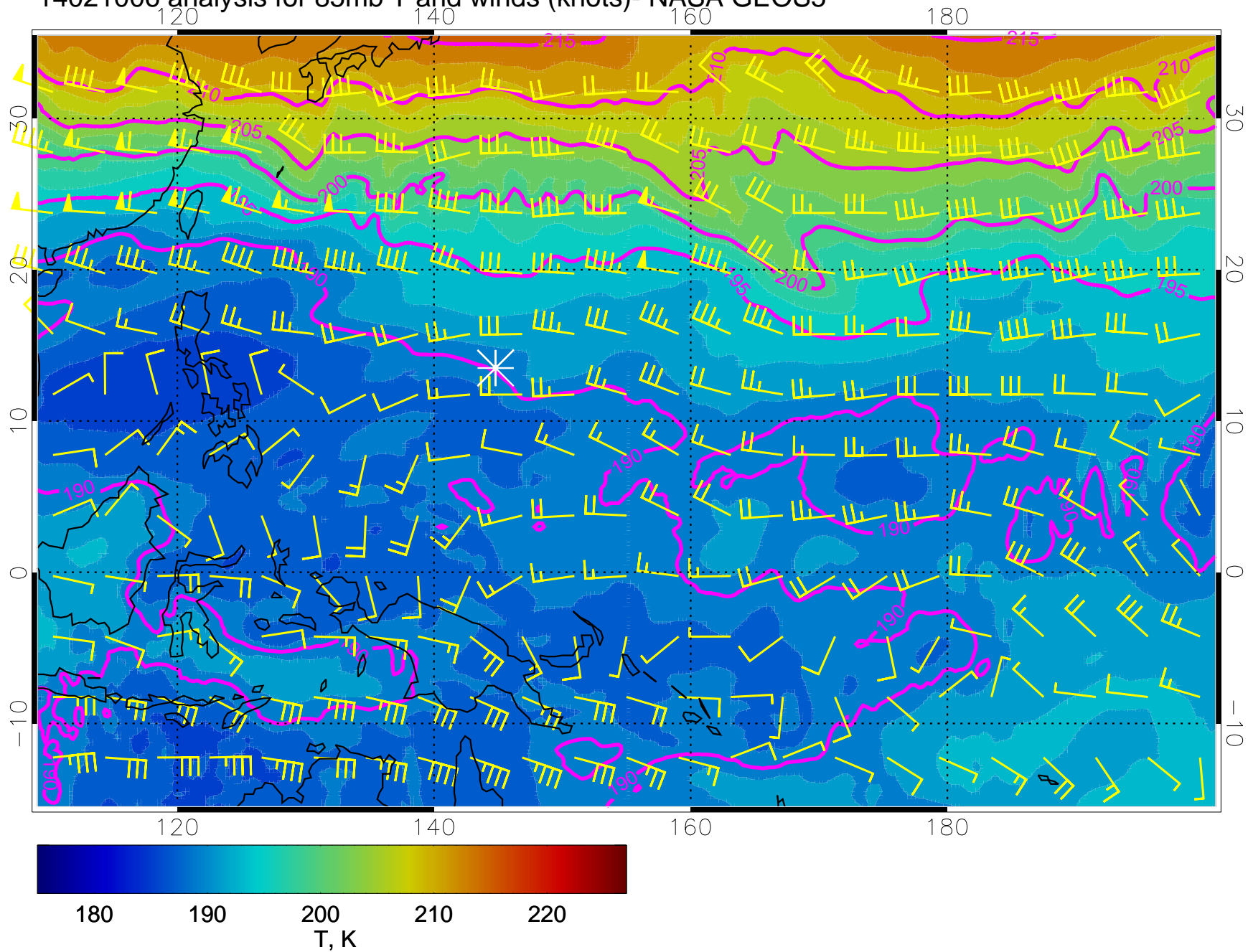
14020918 analysis for 85mb T and winds (knots)- NASA GEOS5



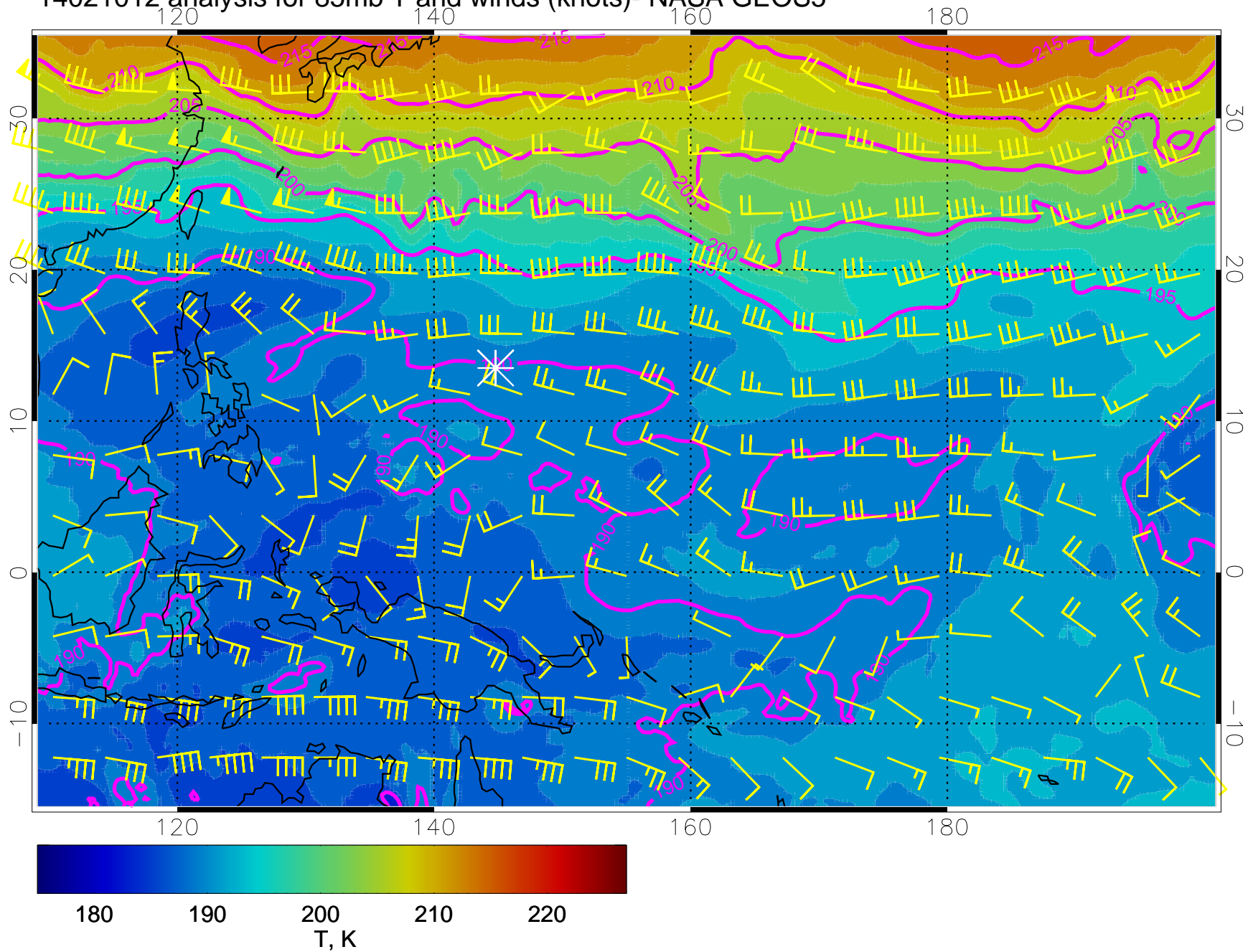
14021000 analysis for 85mb T and winds (knots)- NASA GEOS5



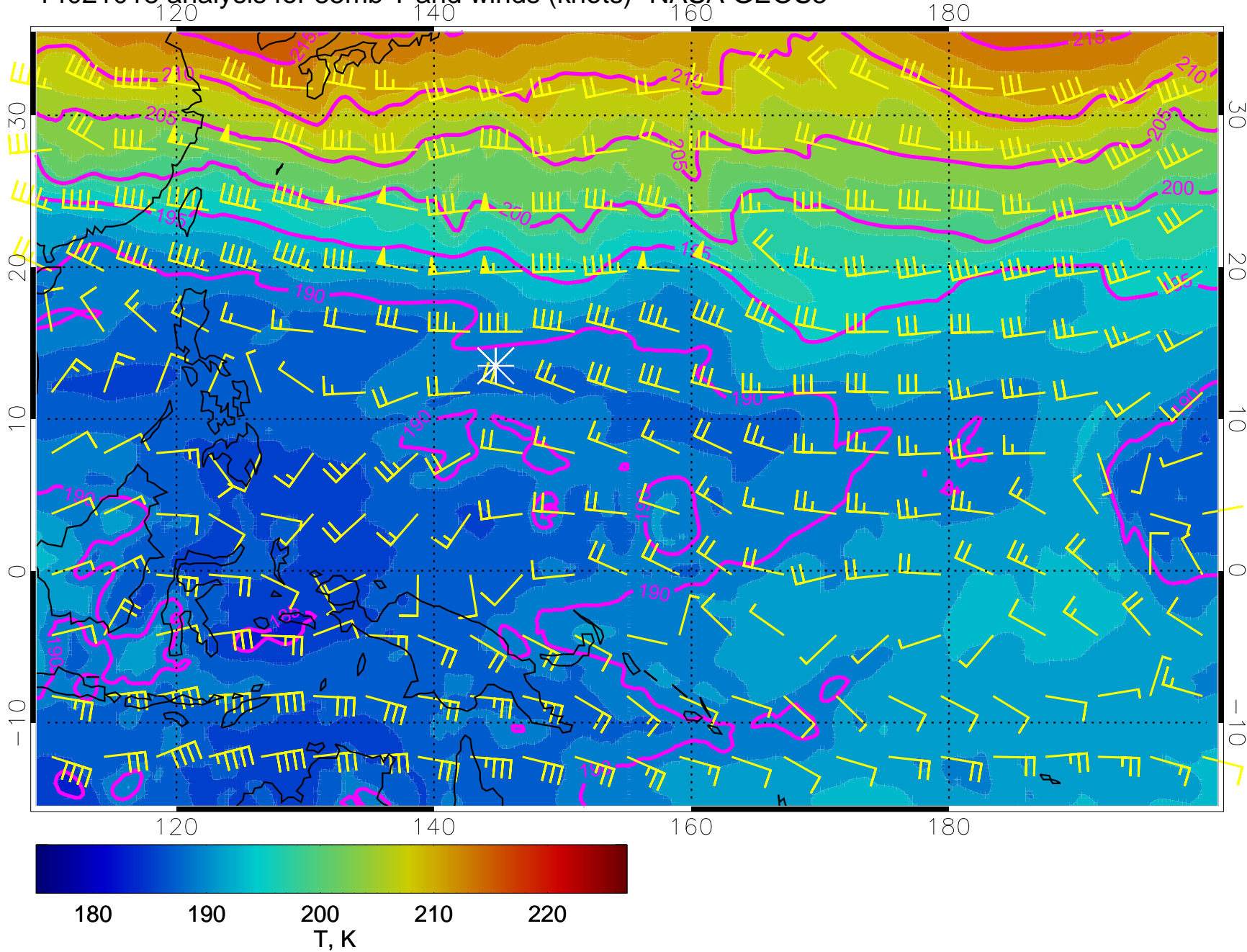
14021006 analysis for 85mb T and winds (knots)- NASA GEOS5



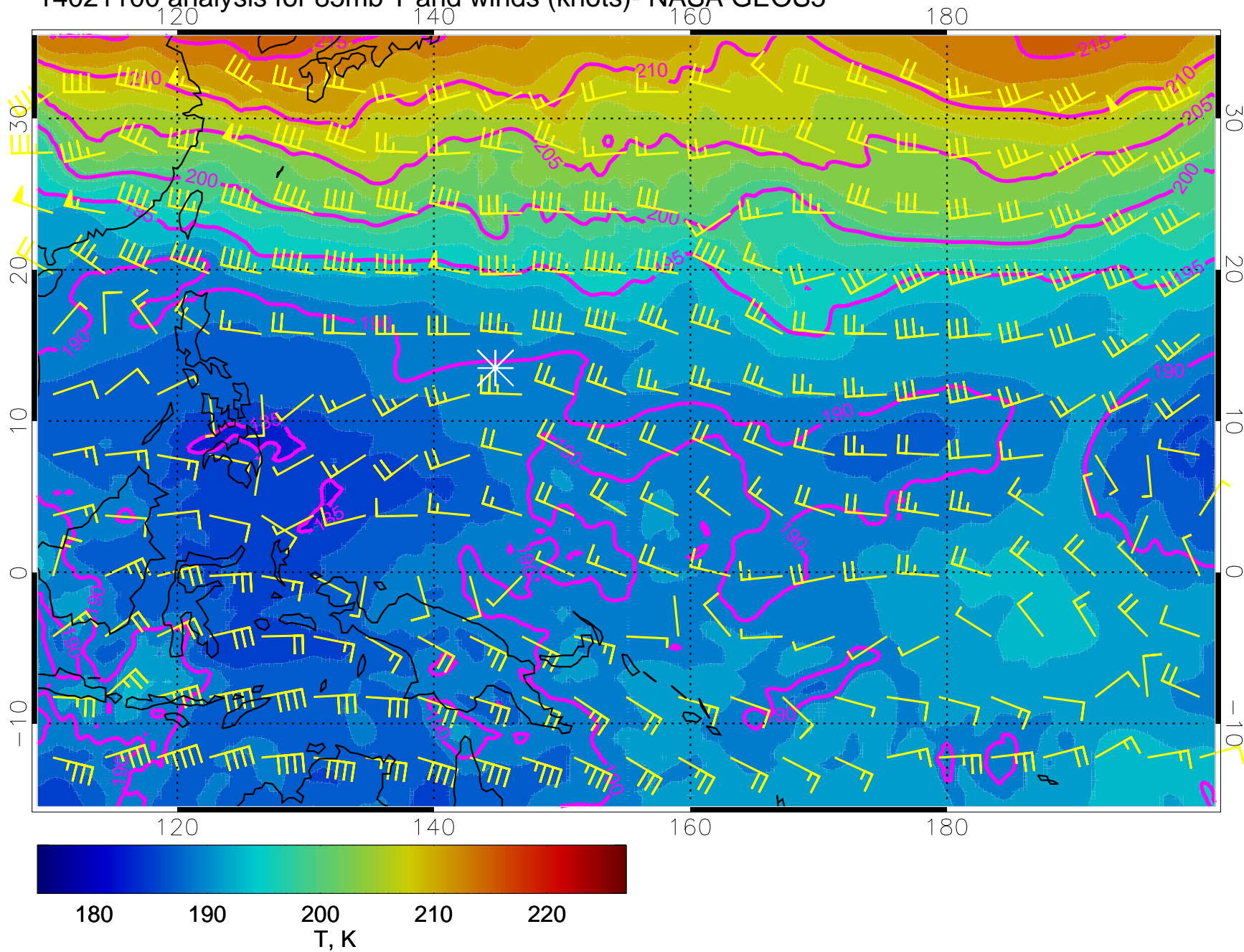
14021012 analysis for 85mb T and winds (knots)- NASA GEOS5



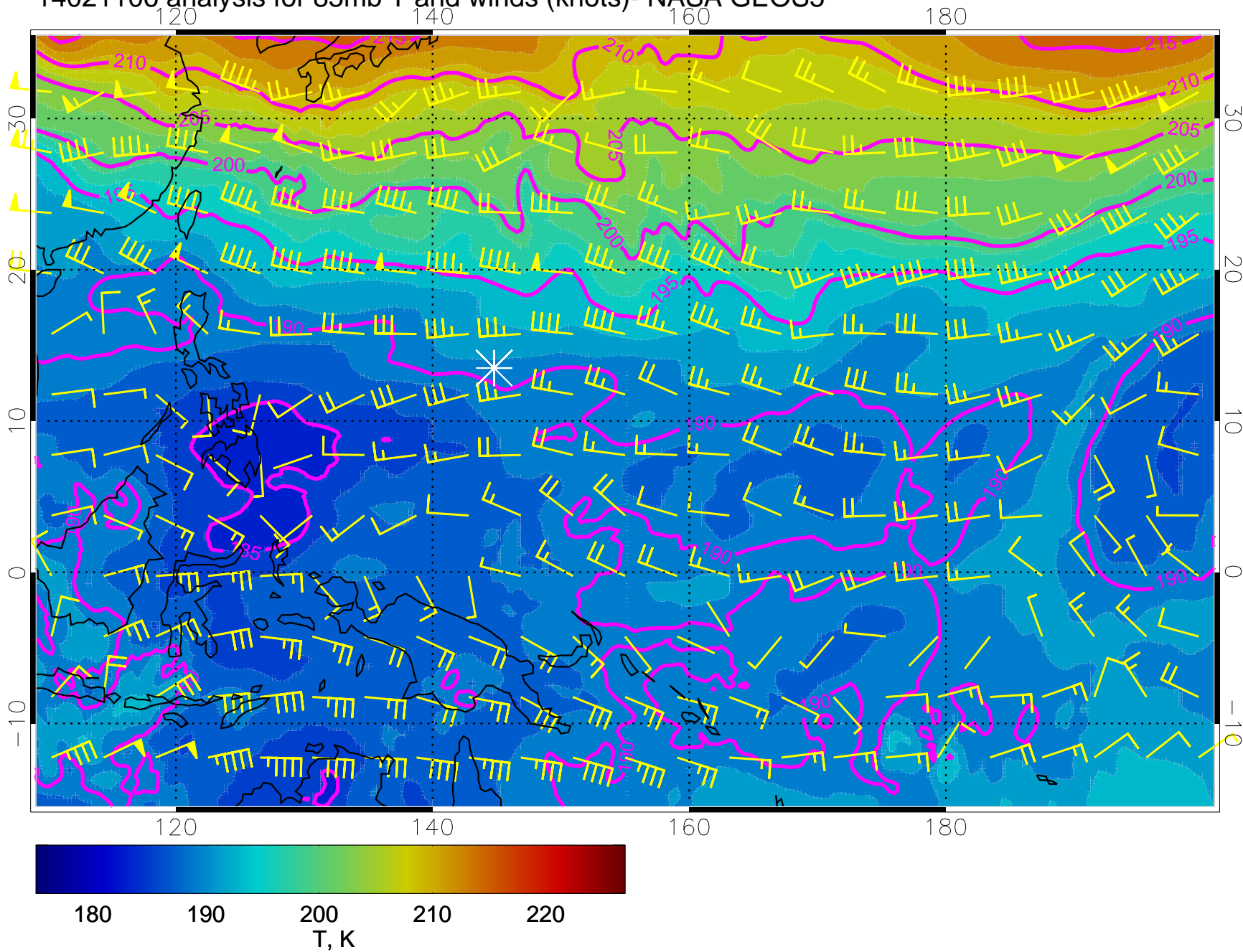
14021018 analysis for 85mb T and winds (knots)- NASA GEOS5



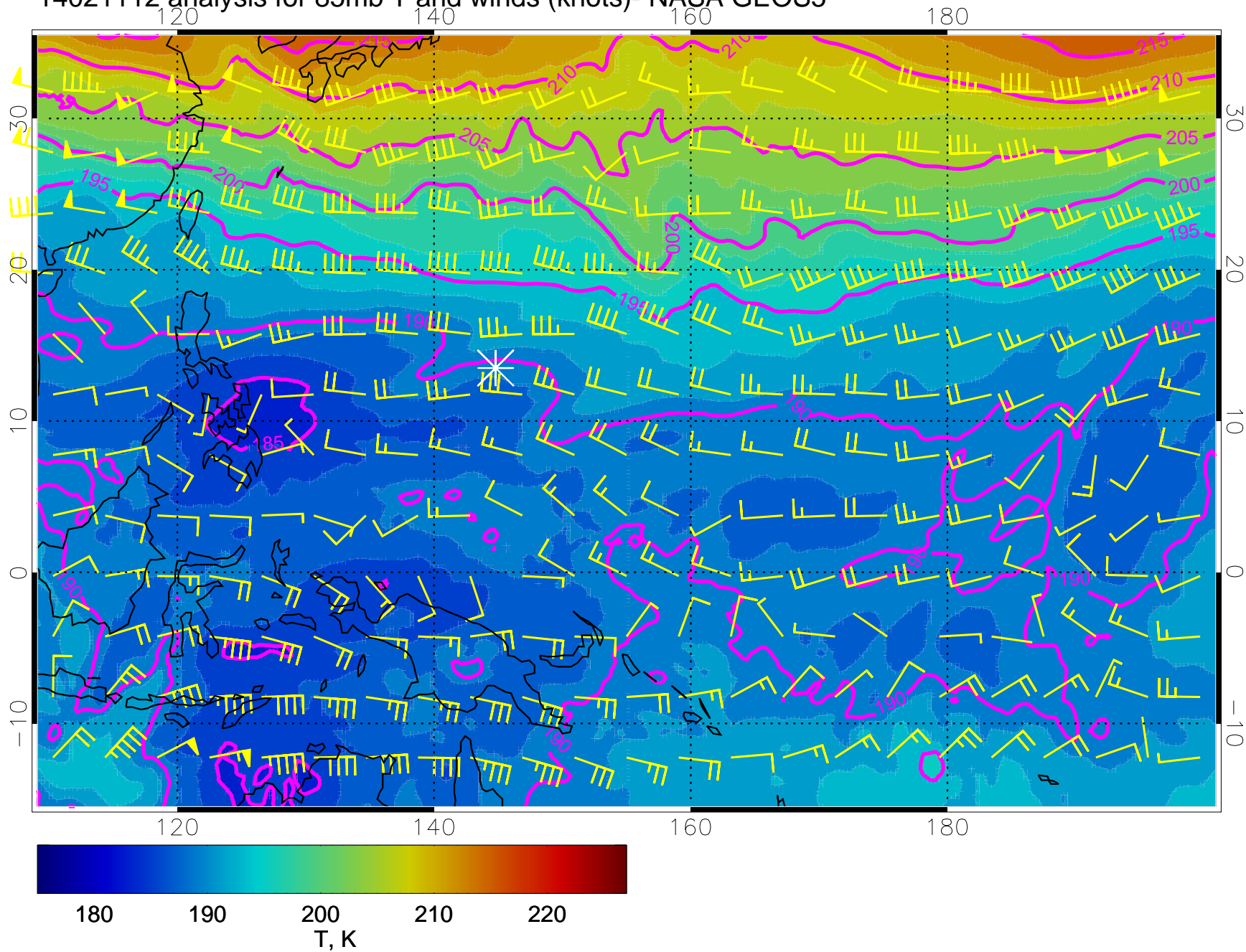
14021100 analysis for 85mb T and winds (knots)- NASA GEOS5



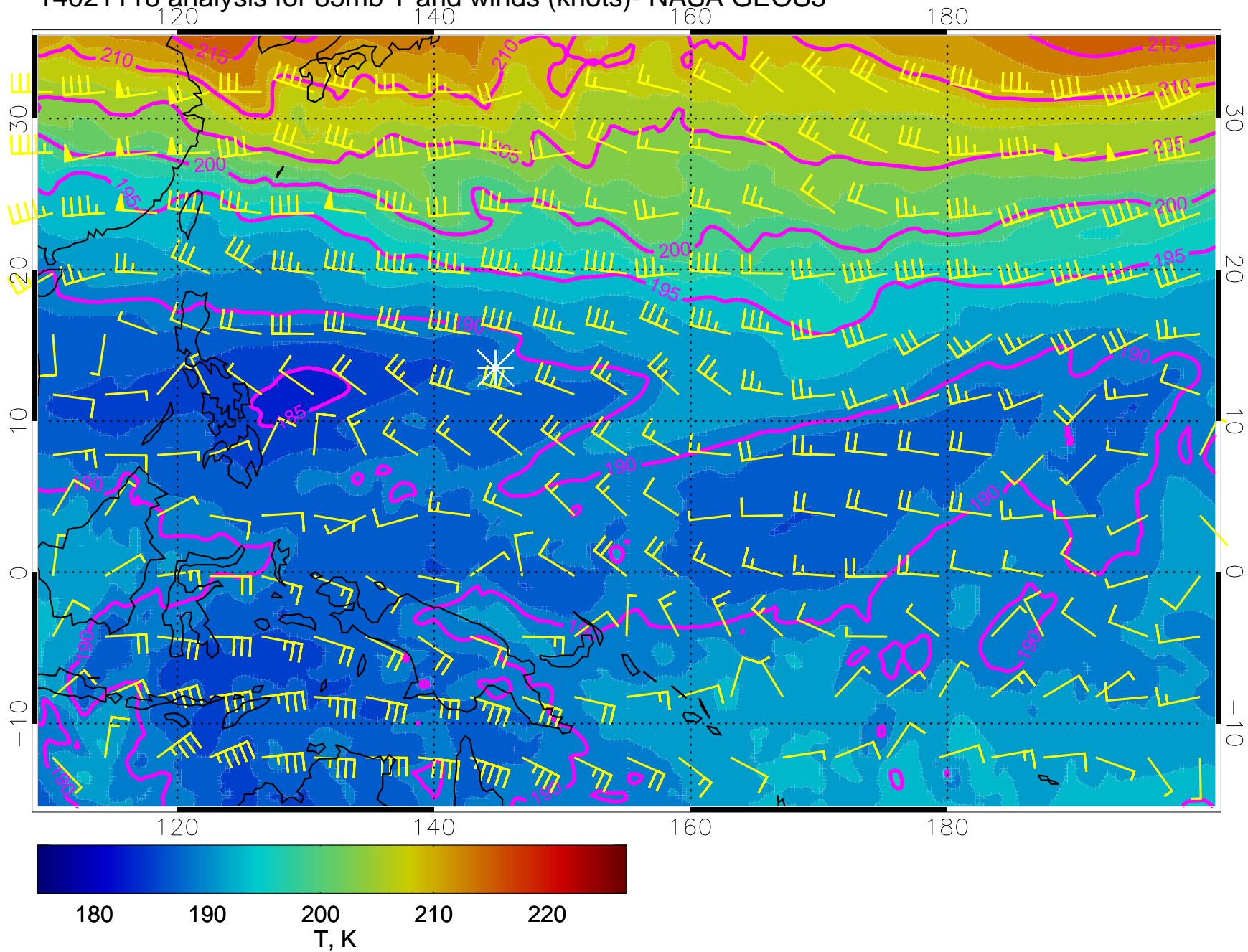
14021106 analysis for 85mb T and winds (knots)- NASA GEOS5



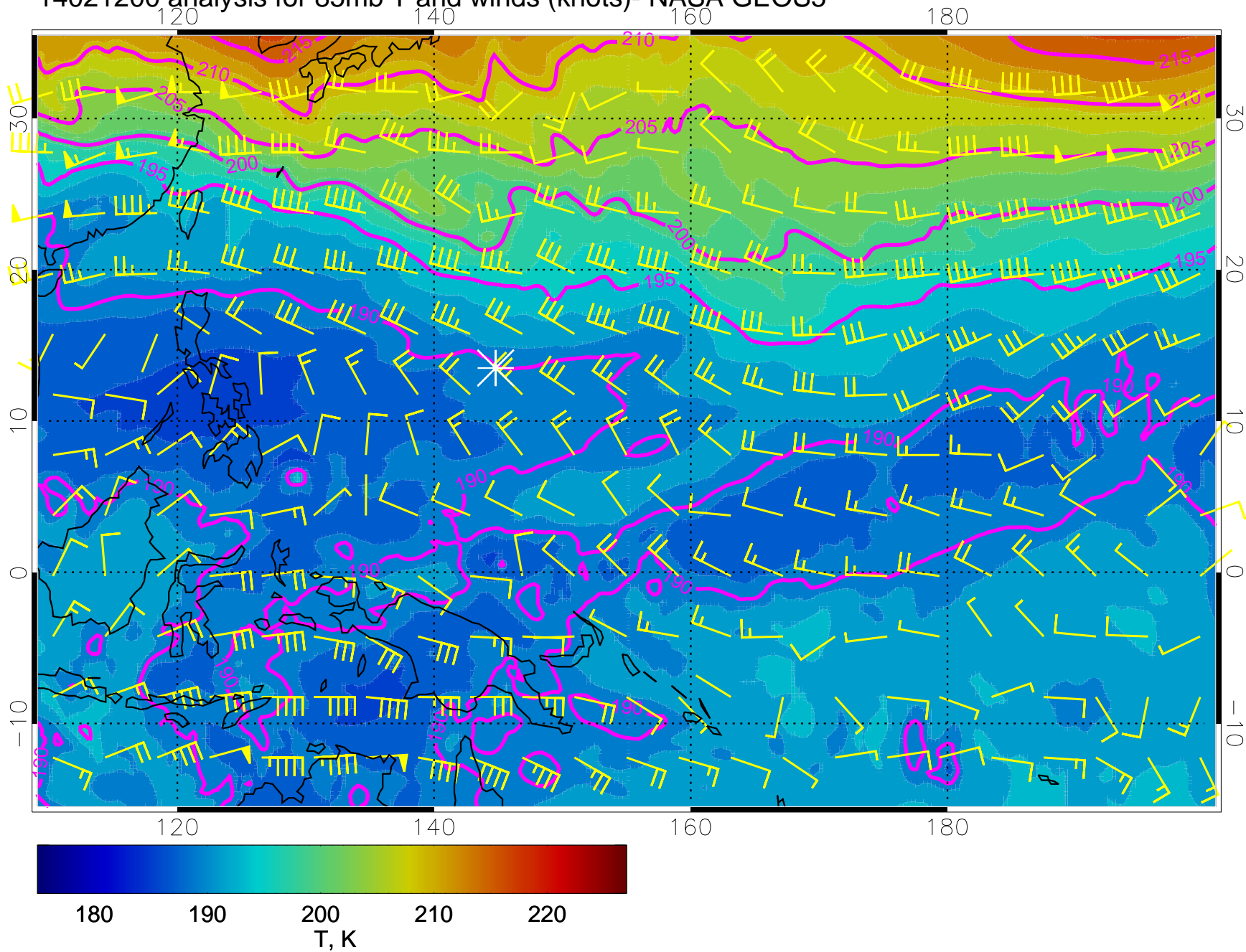
14021112 analysis for 85mb T and winds (knots)- NASA GEOS5



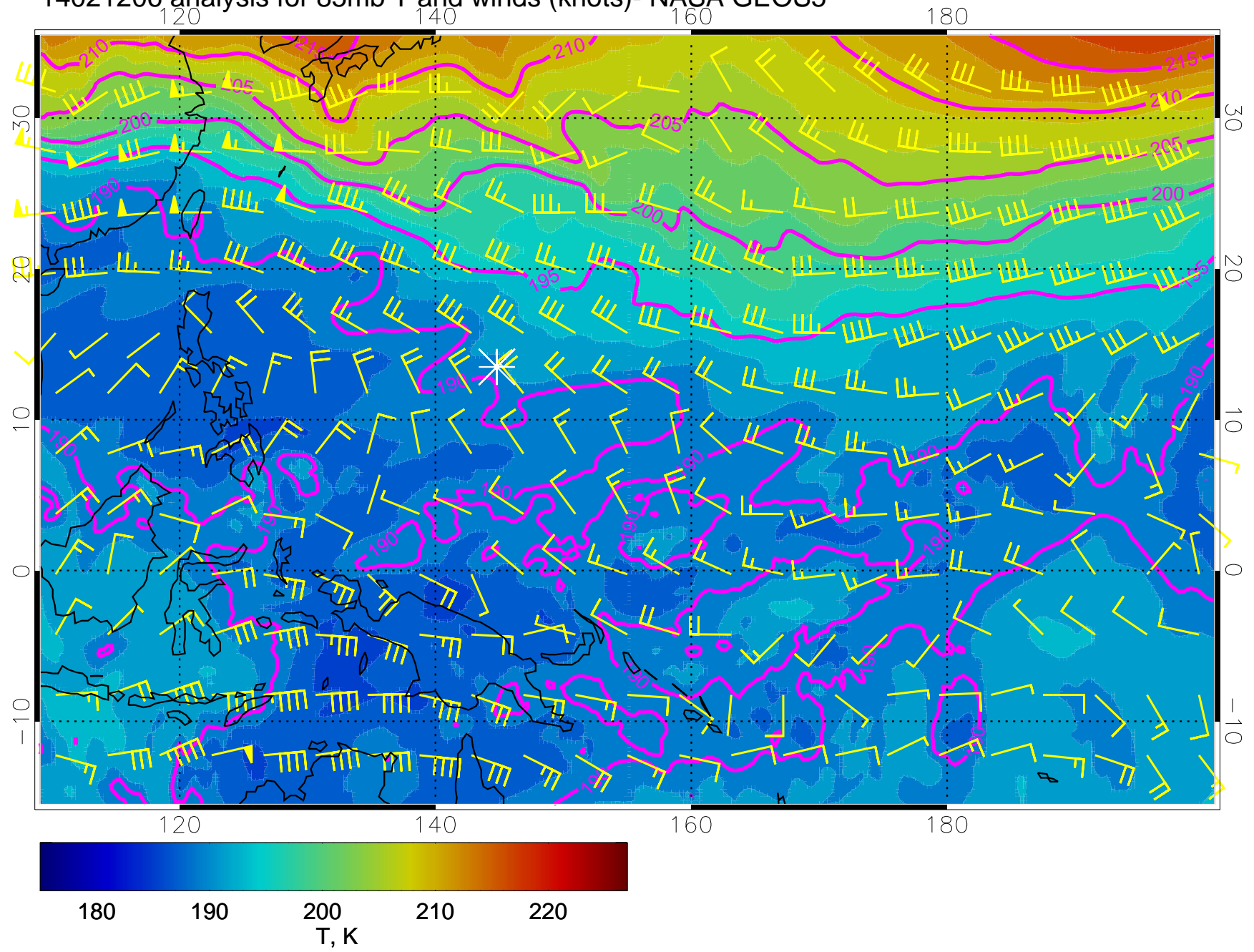
14021118 analysis for 85mb T and winds (knots)- NASA GEOS5



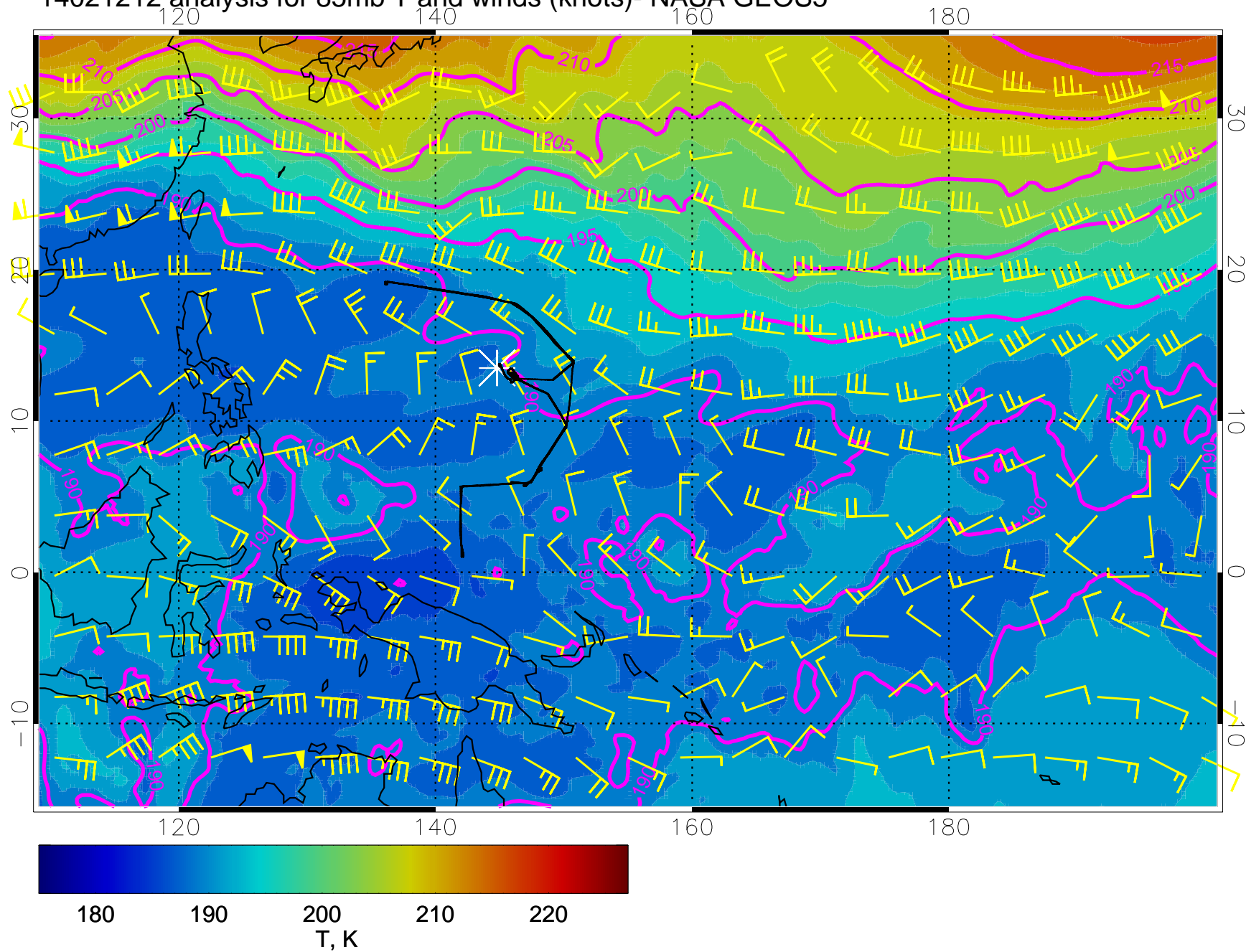
14021200 analysis for 85mb T and winds (knots)- NASA GEOS5



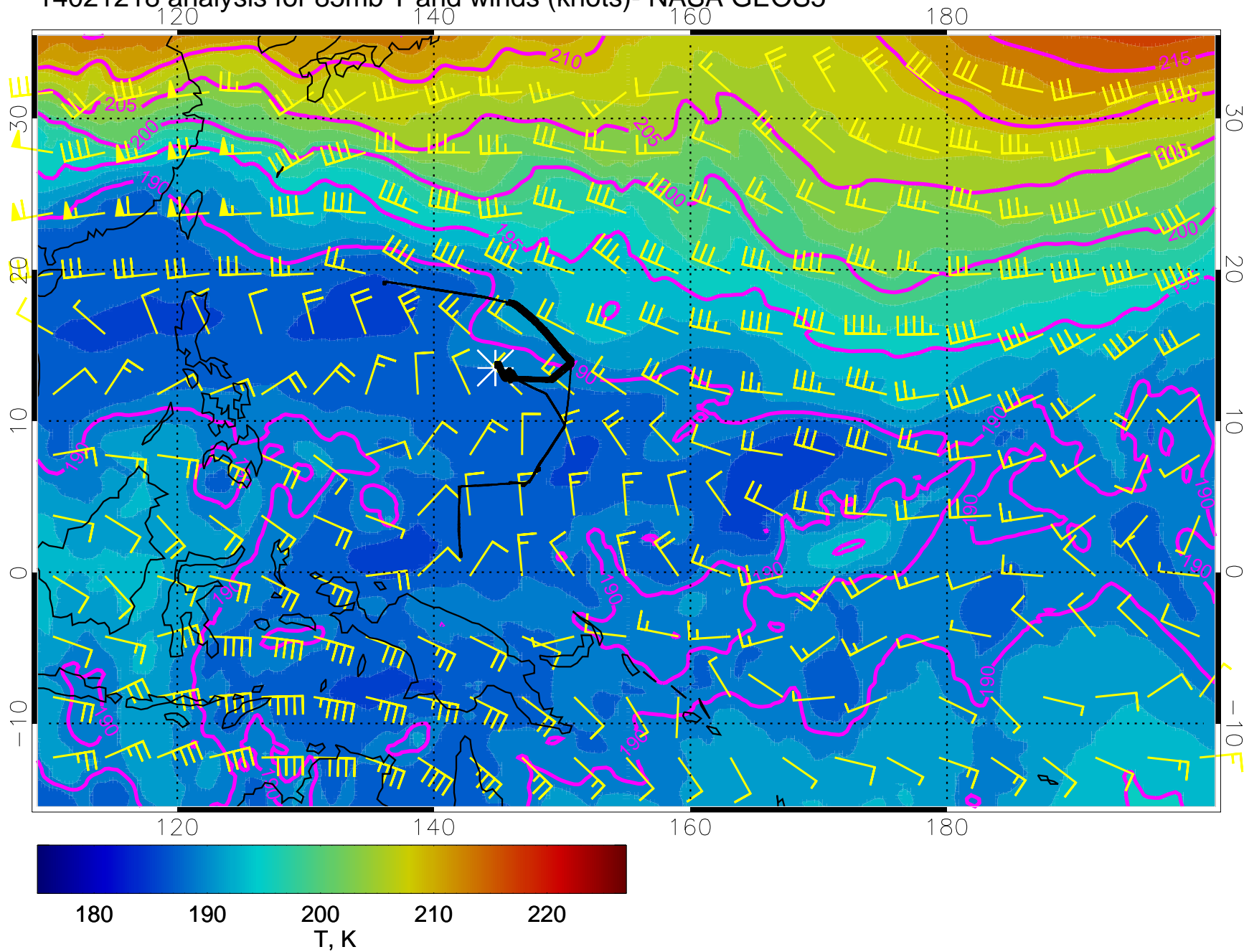
14021206 analysis for 85mb T and winds (knots)- NASA GEOS5



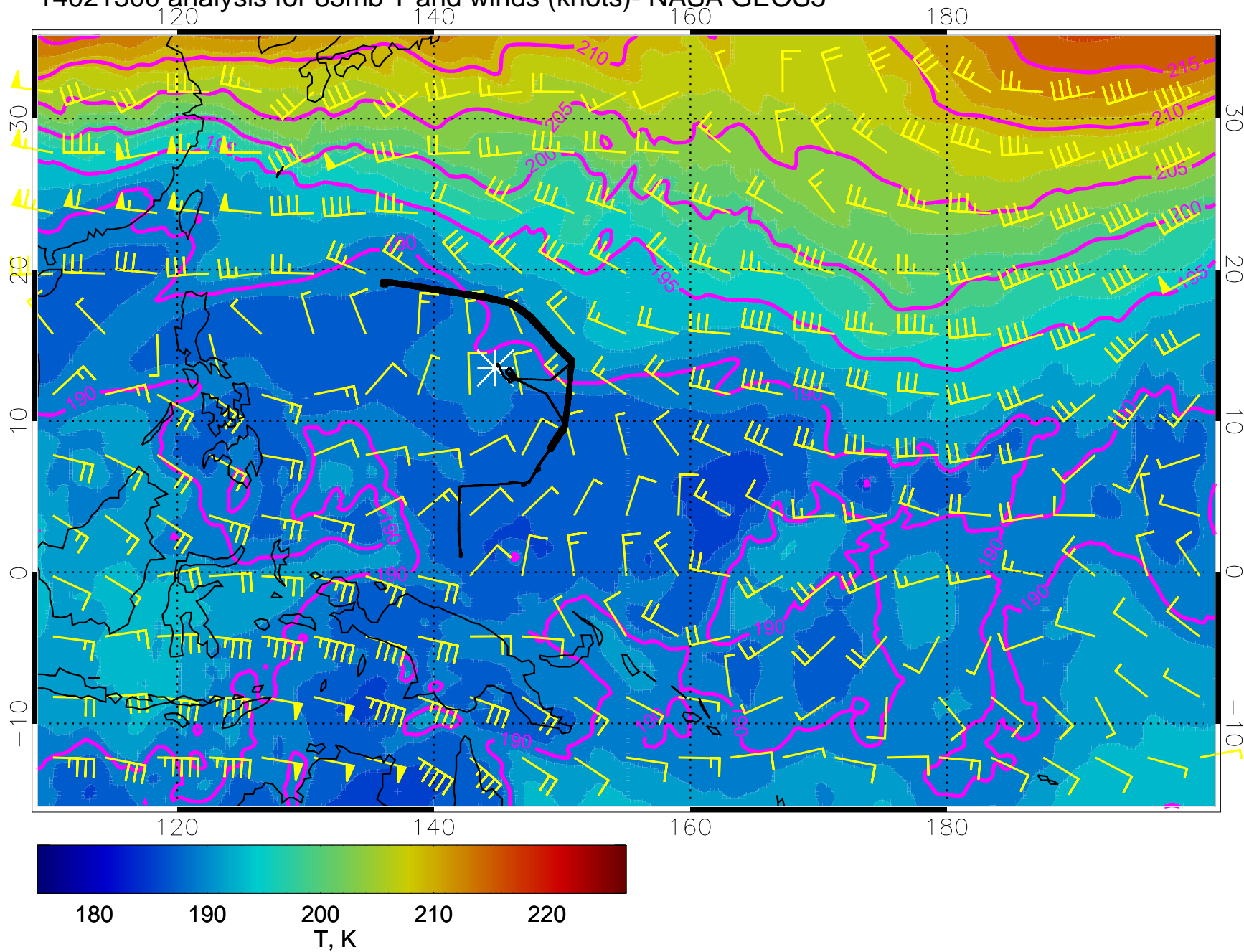
14021212 analysis for 85mb T and winds (knots)- NASA GEOS5



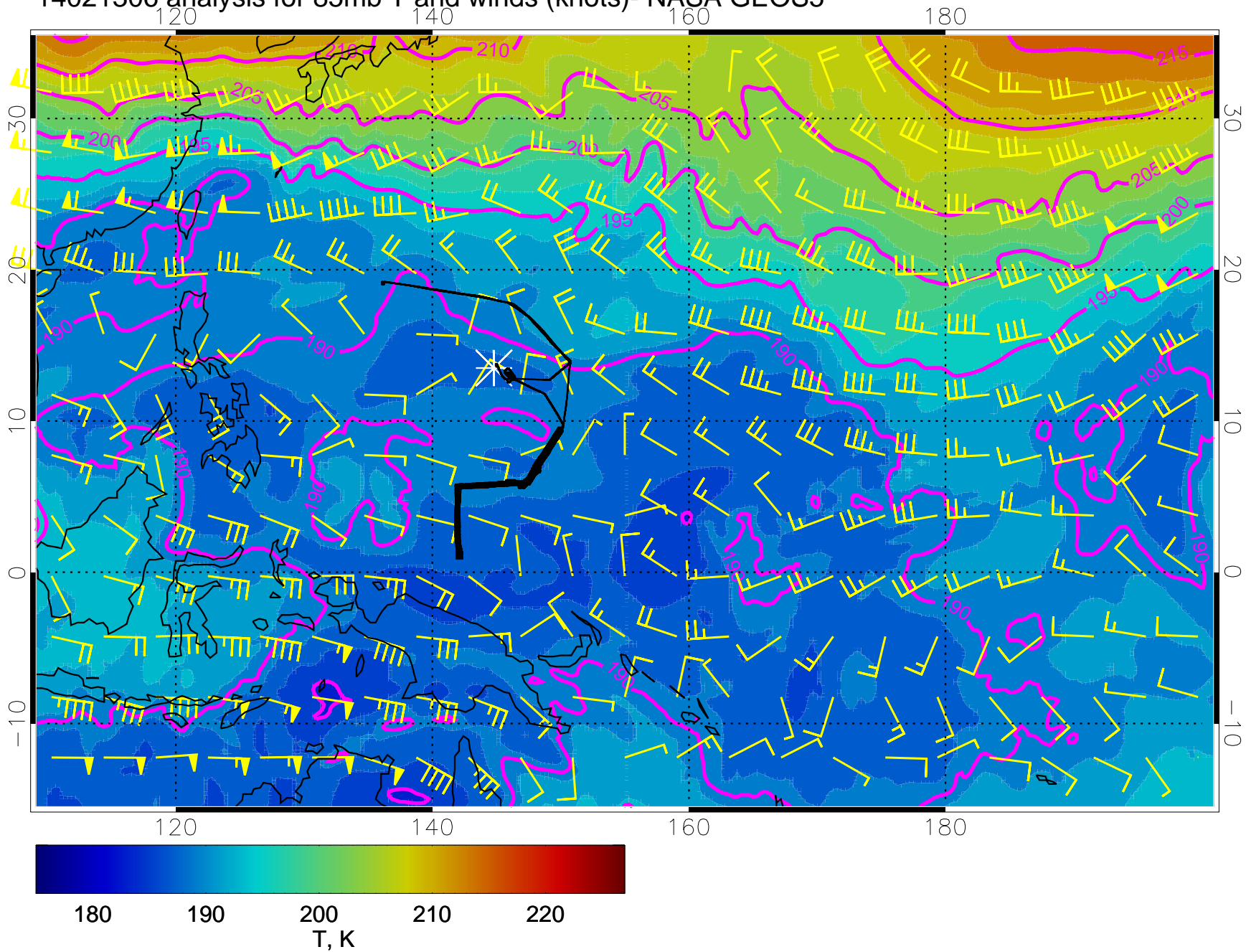
14021218 analysis for 85mb T and winds (knots)- NASA GEOS5



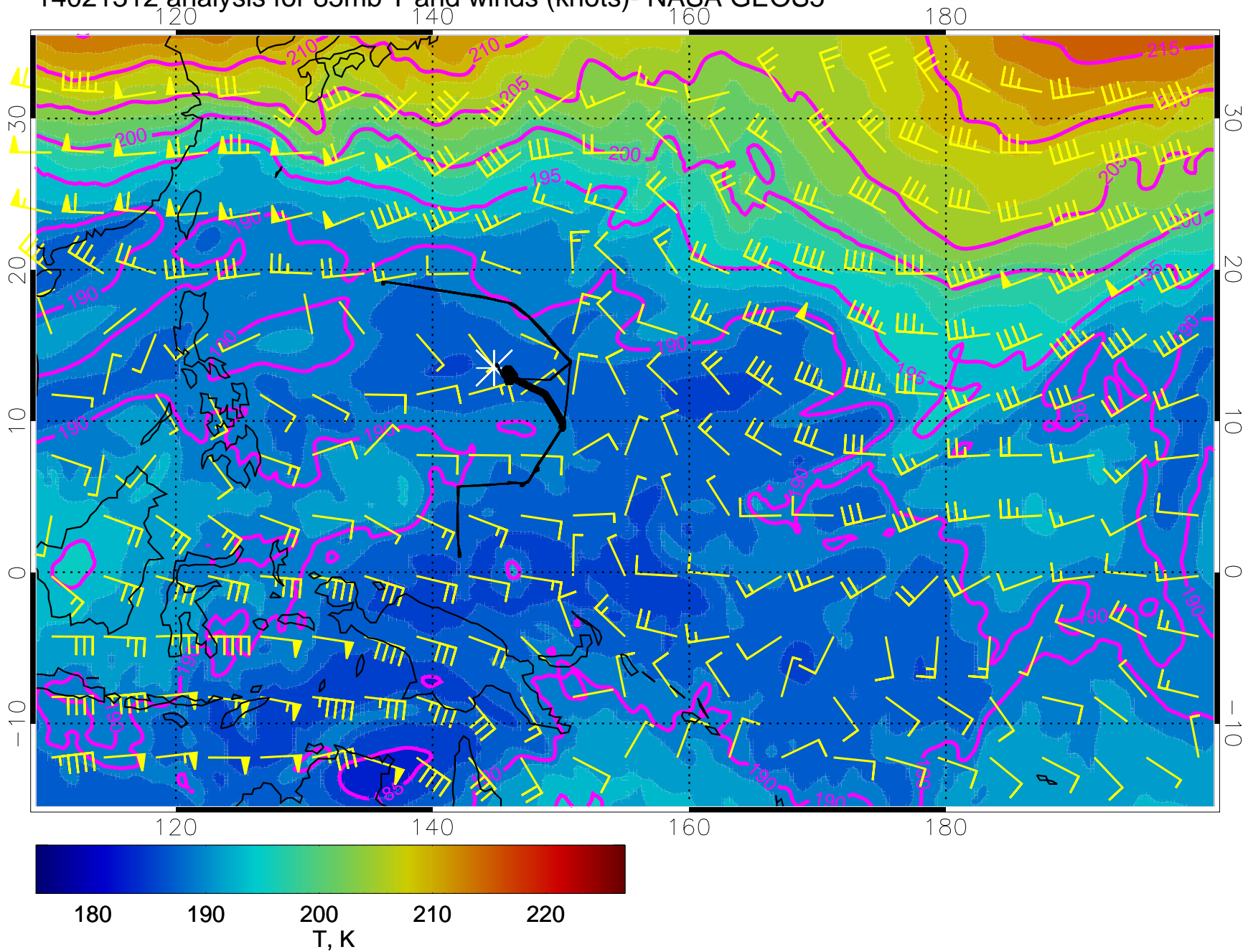
14021300 analysis for 85mb T and winds (knots)- NASA GEOS5



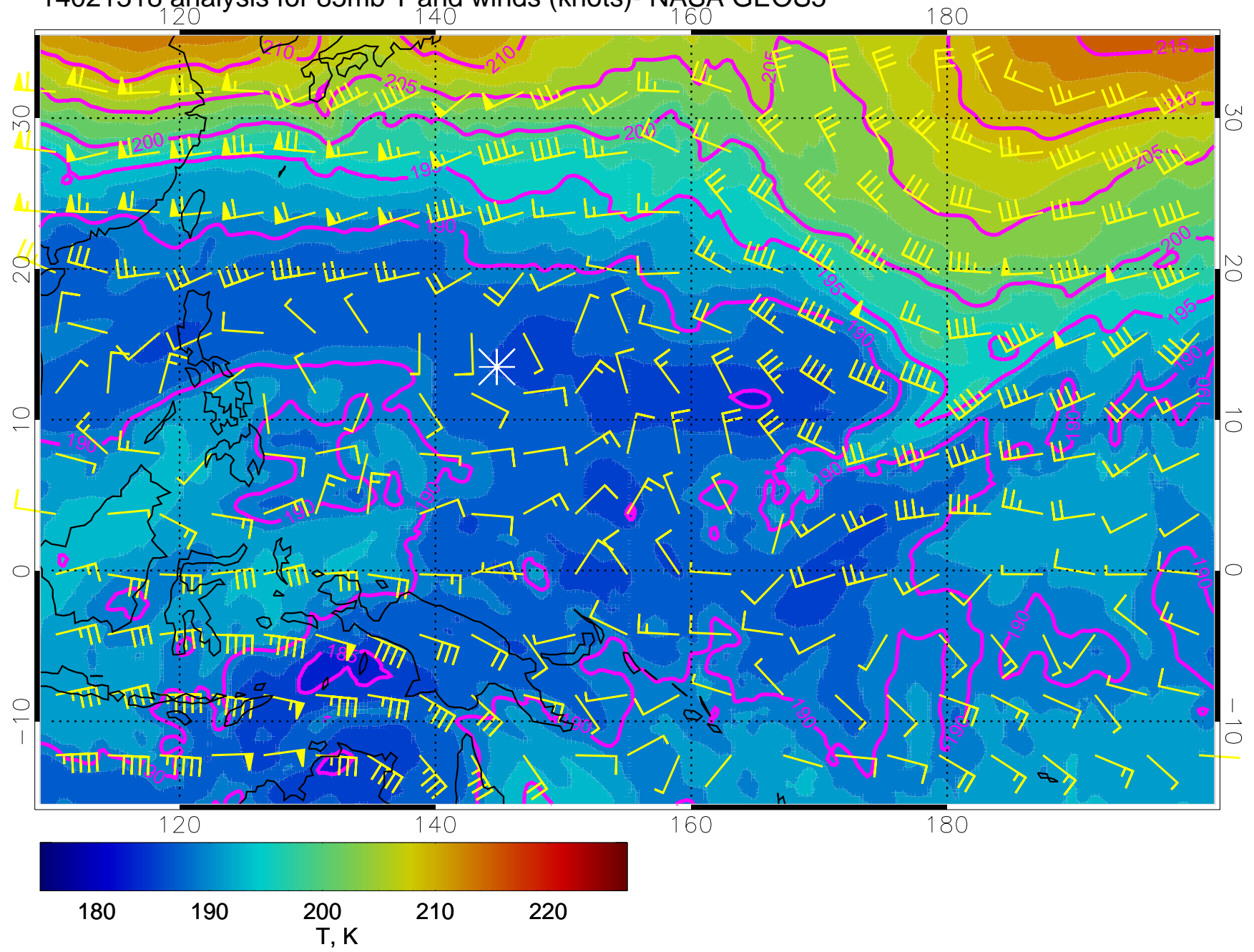
14021306 analysis for 85mb T and winds (knots)- NASA GEOS5



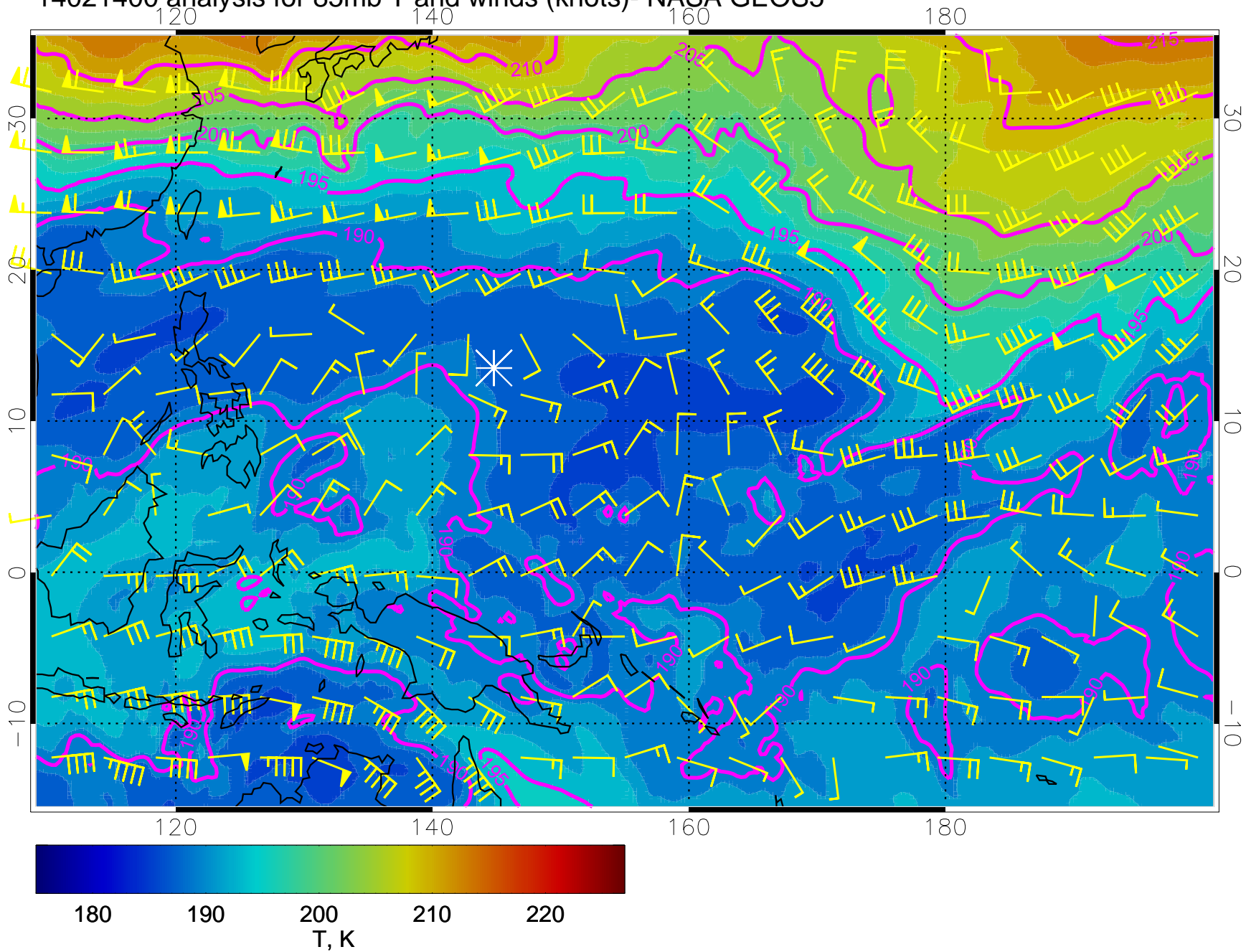
14021312 analysis for 85mb T and winds (knots)- NASA GEOS5



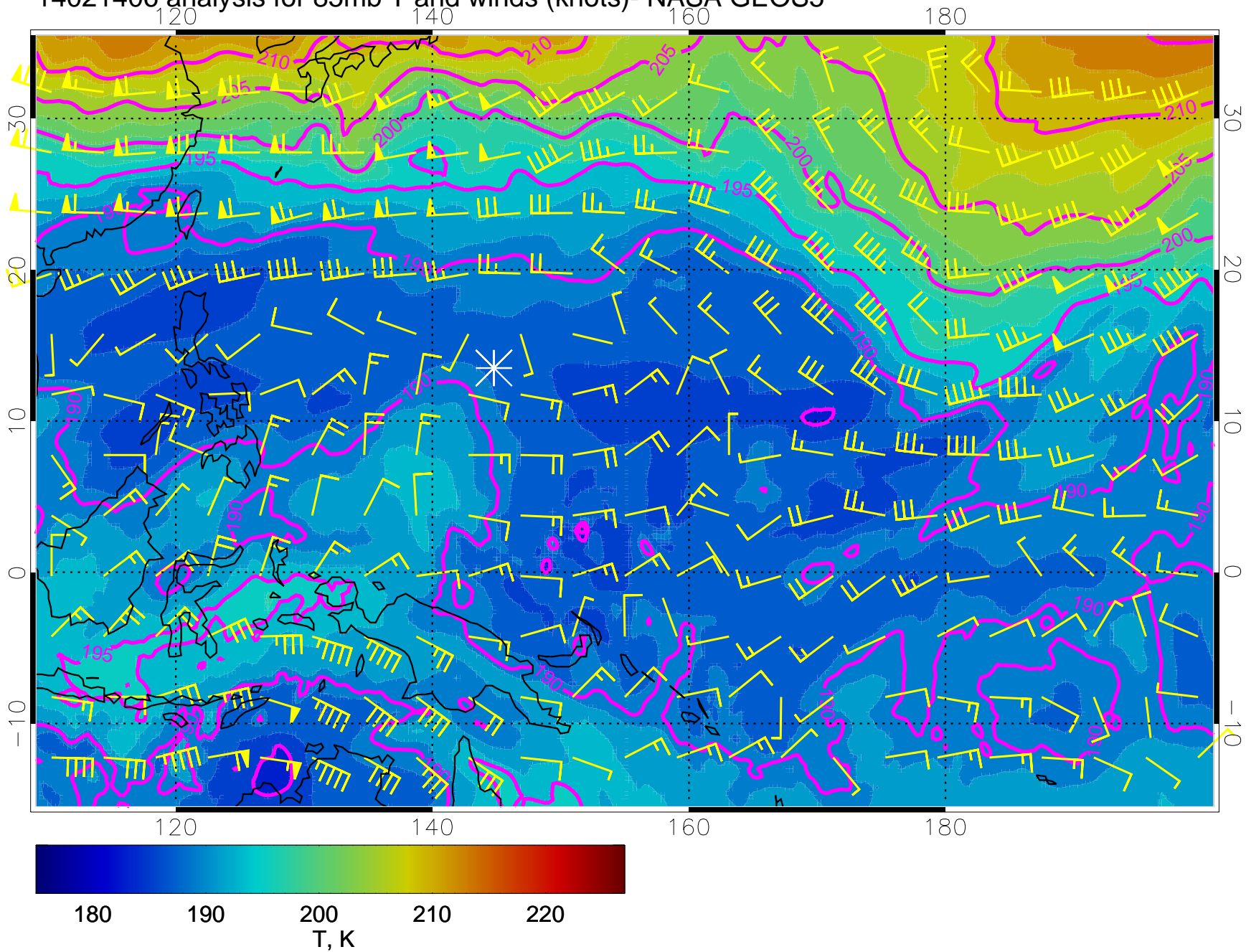
14021318 analysis for 85mb T and winds (knots)- NASA GEOS5



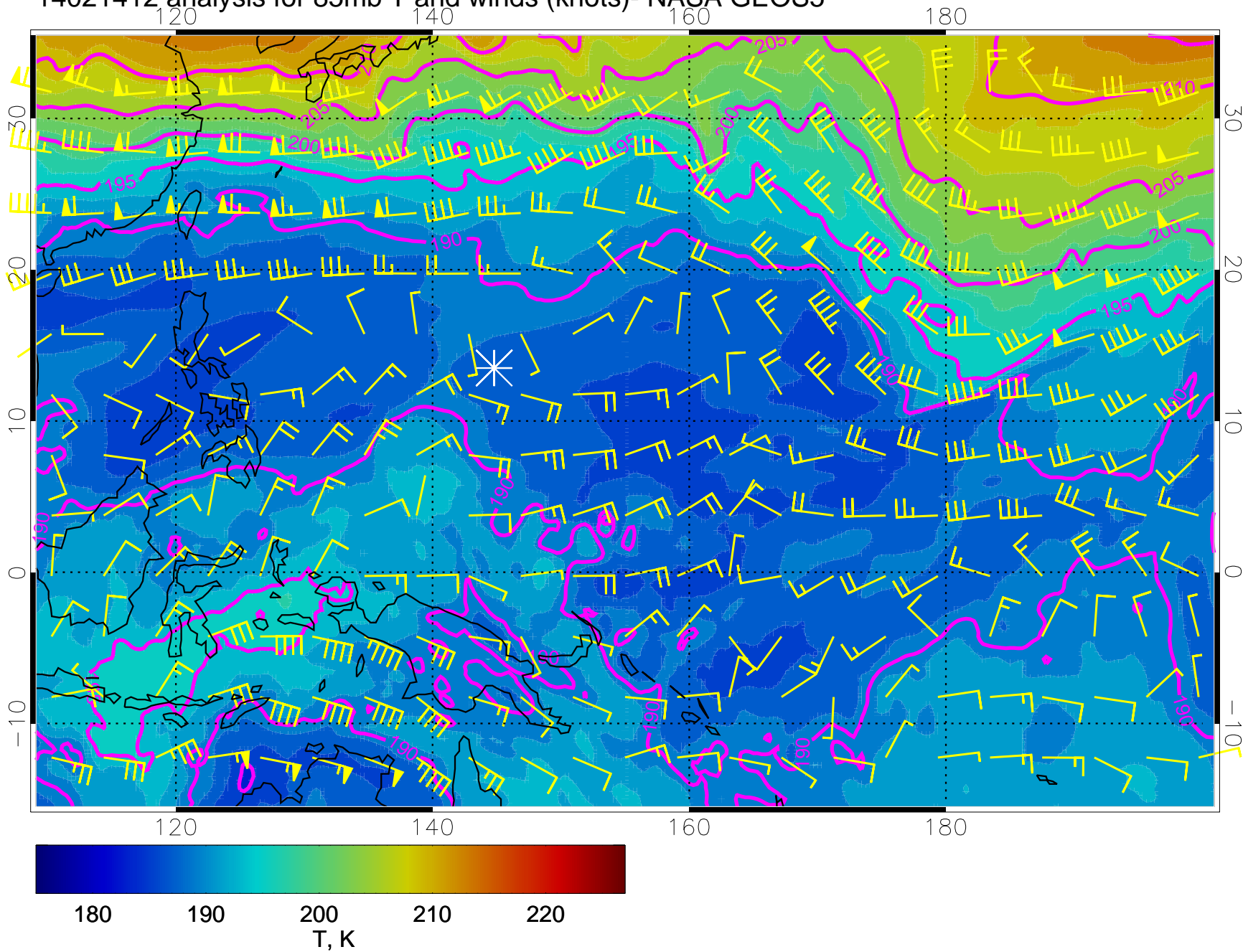
14021400 analysis for 85mb T and winds (knots)- NASA GEOS5



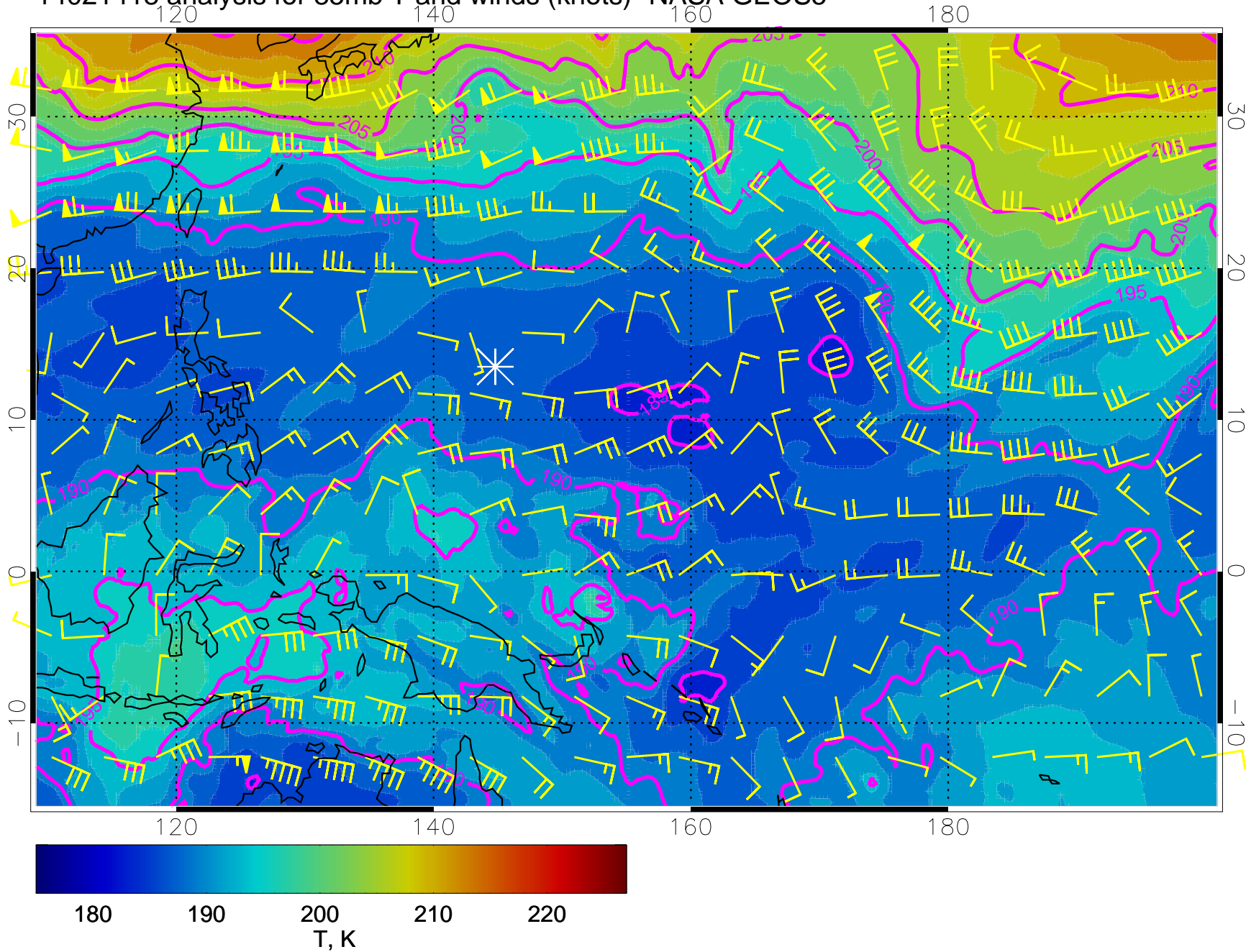
14021406 analysis for 85mb T and winds (knots)- NASA GEOS5



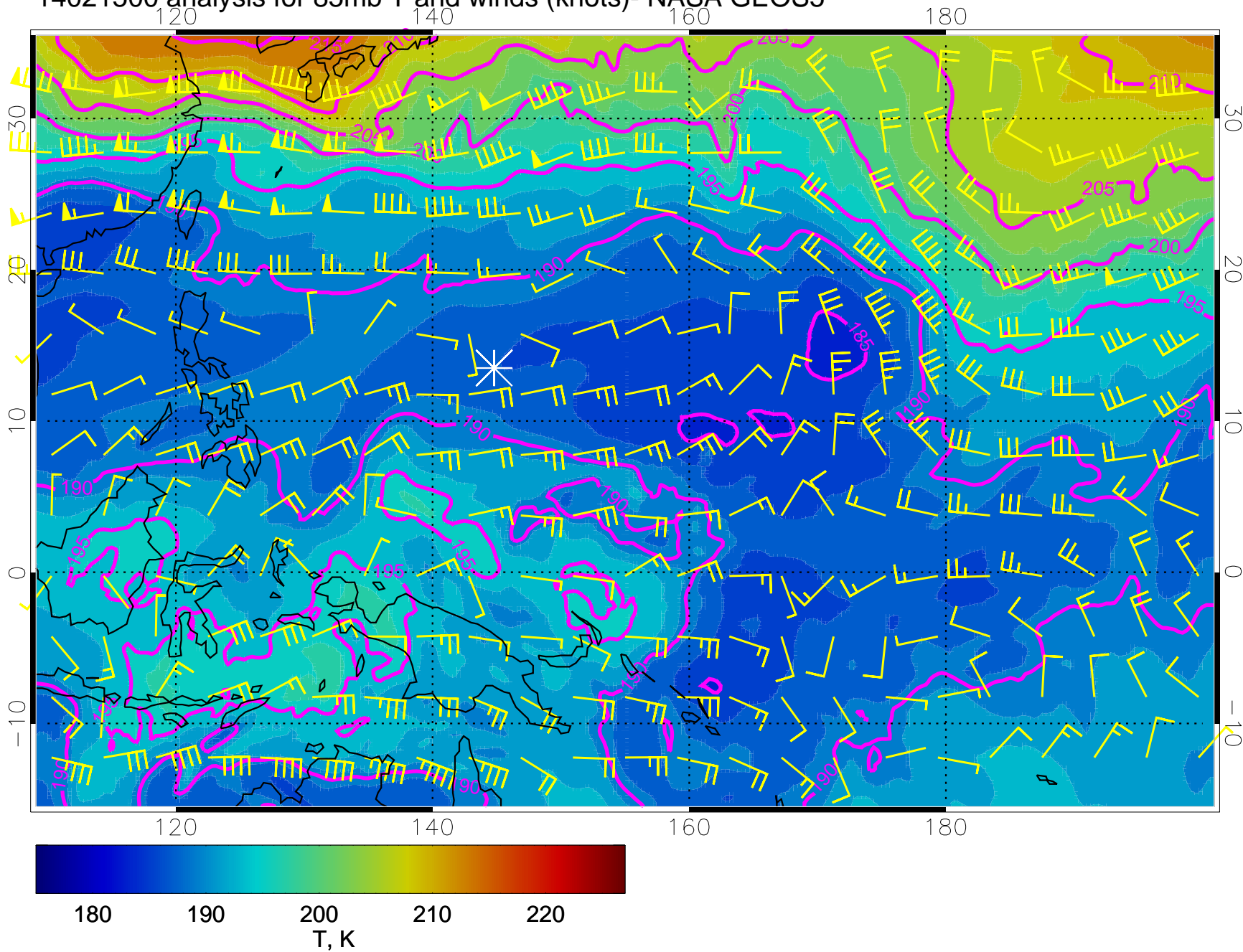
14021412 analysis for 85mb T and winds (knots)- NASA GEOS5



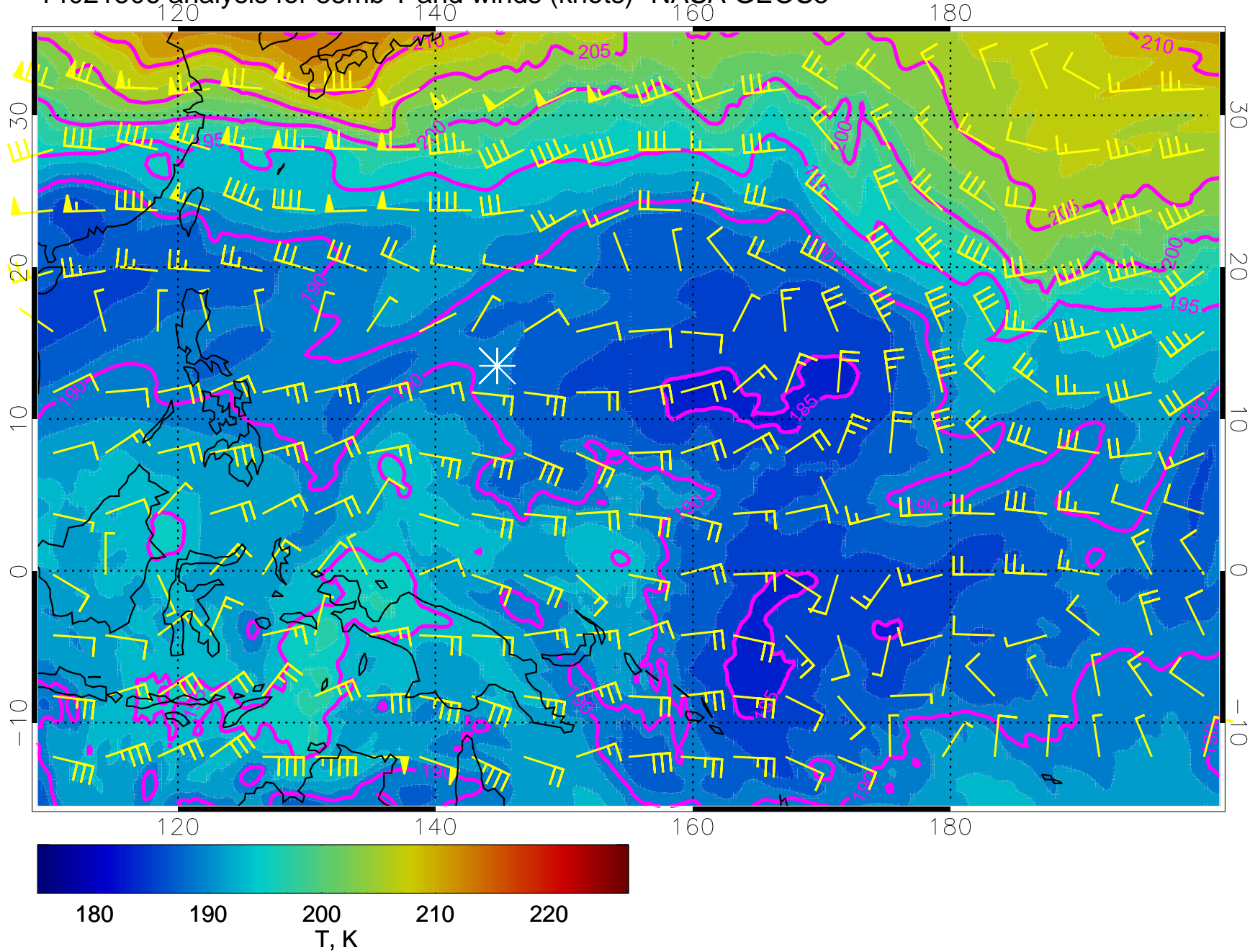
14021418 analysis for 85mb T and winds (knots)- NASA GEOS5



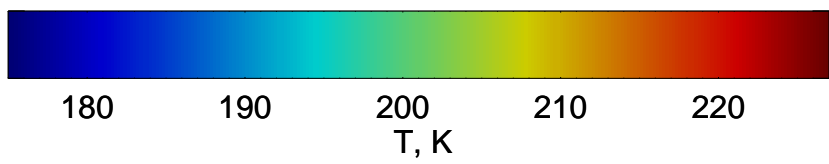
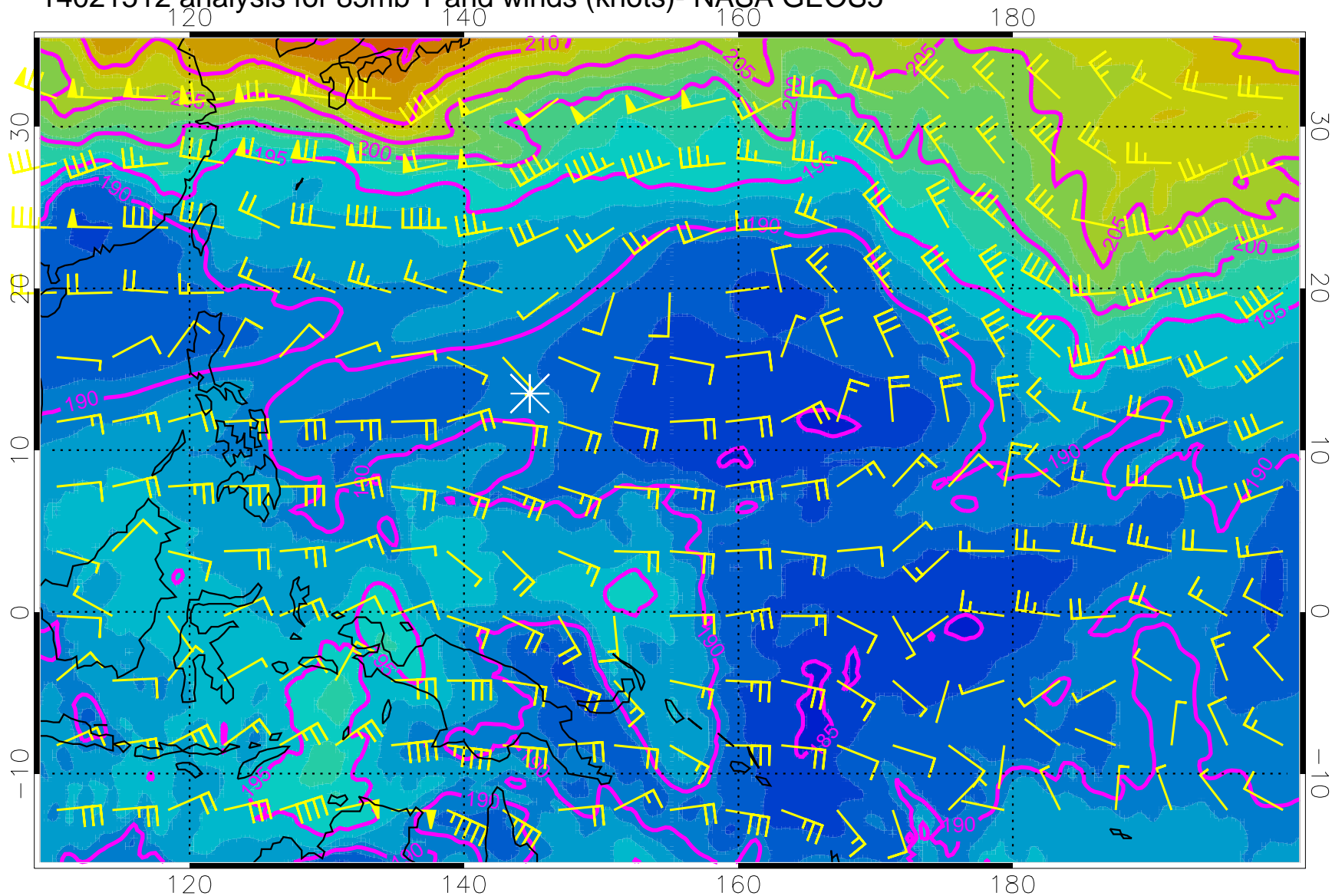
14021500 analysis for 85mb T and winds (knots)- NASA GEOS5



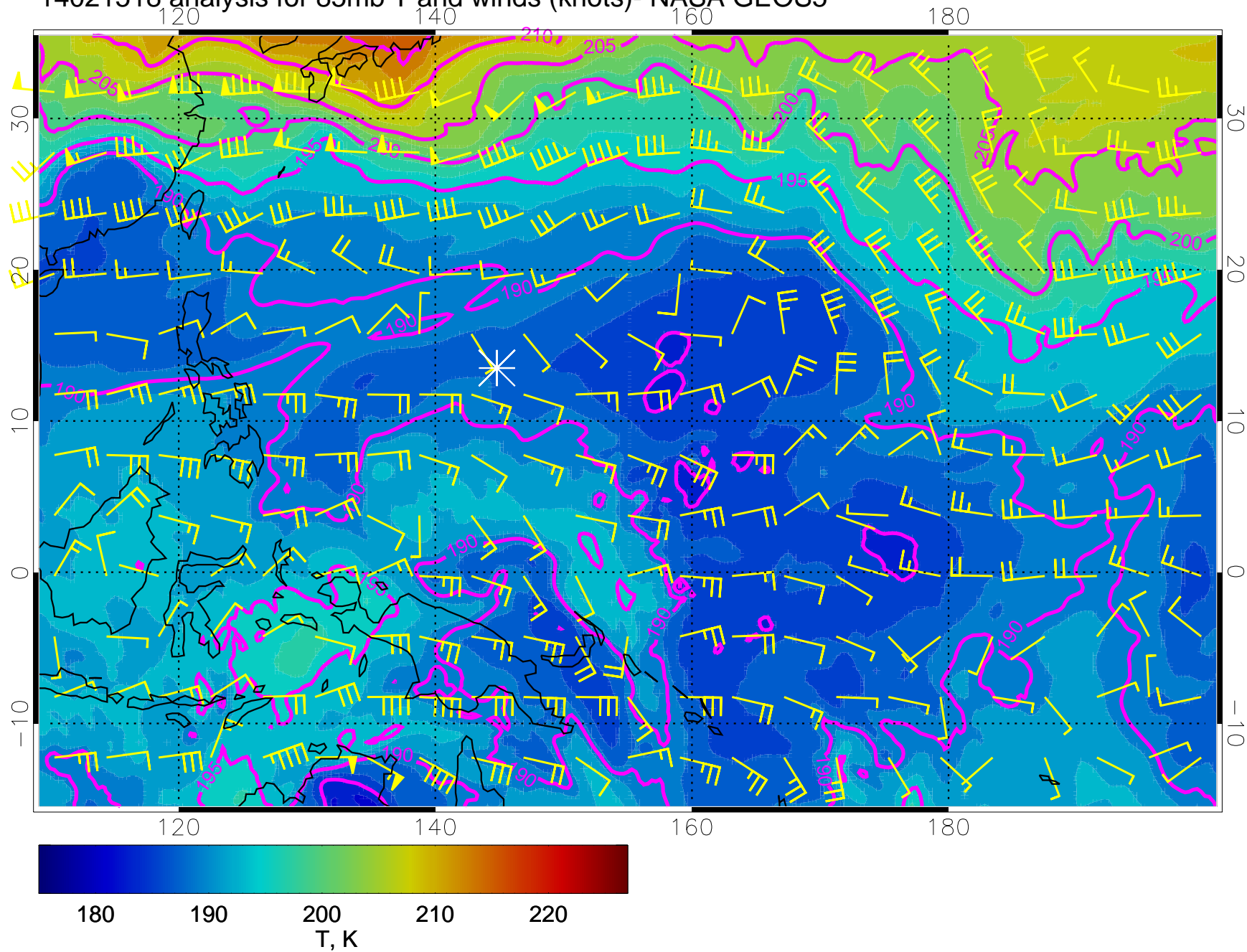
14021506 analysis for 85mb T and winds (knots)- NASA GEOS5



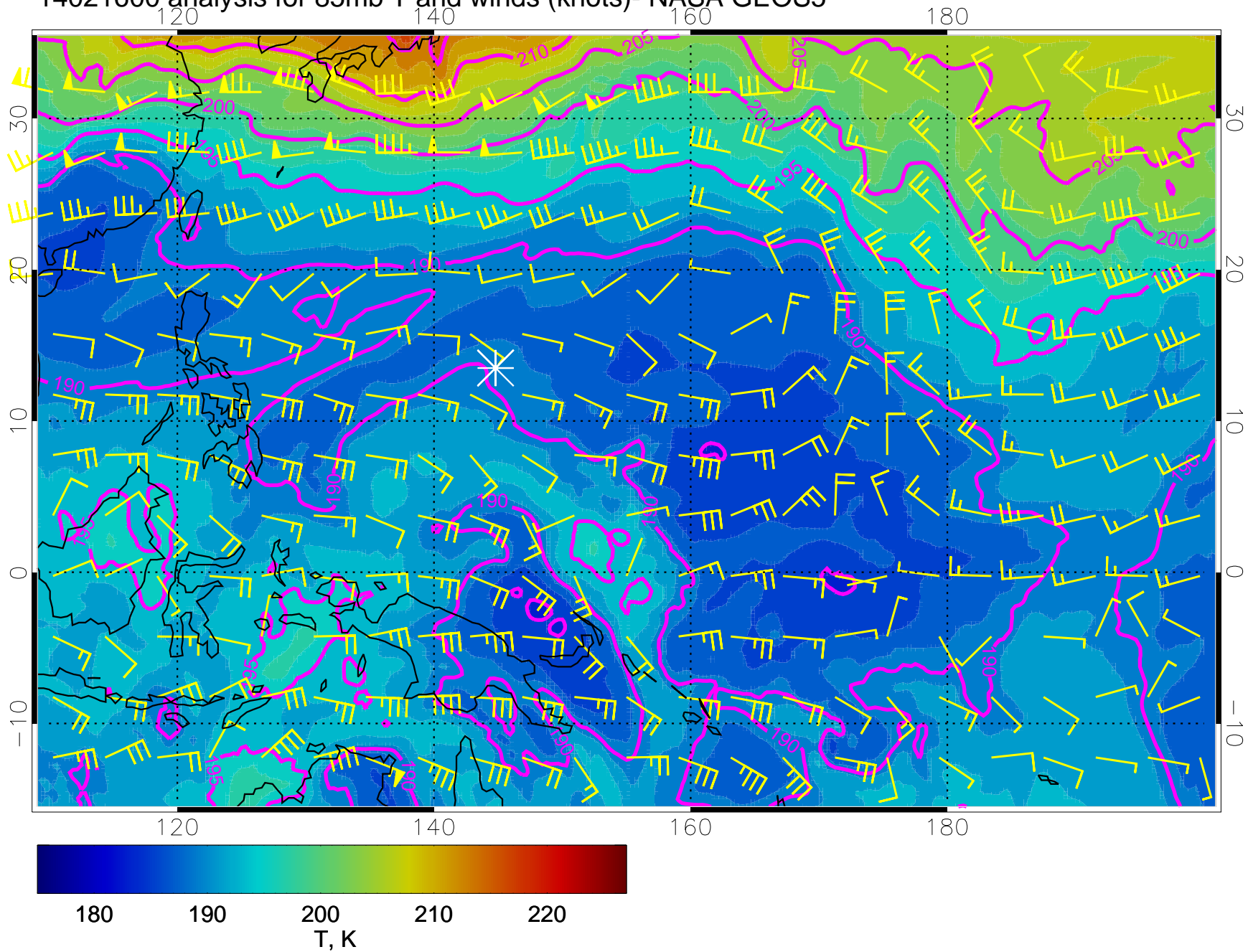
14021512 analysis for 85mb T and winds (knots)- NASA GEOS5



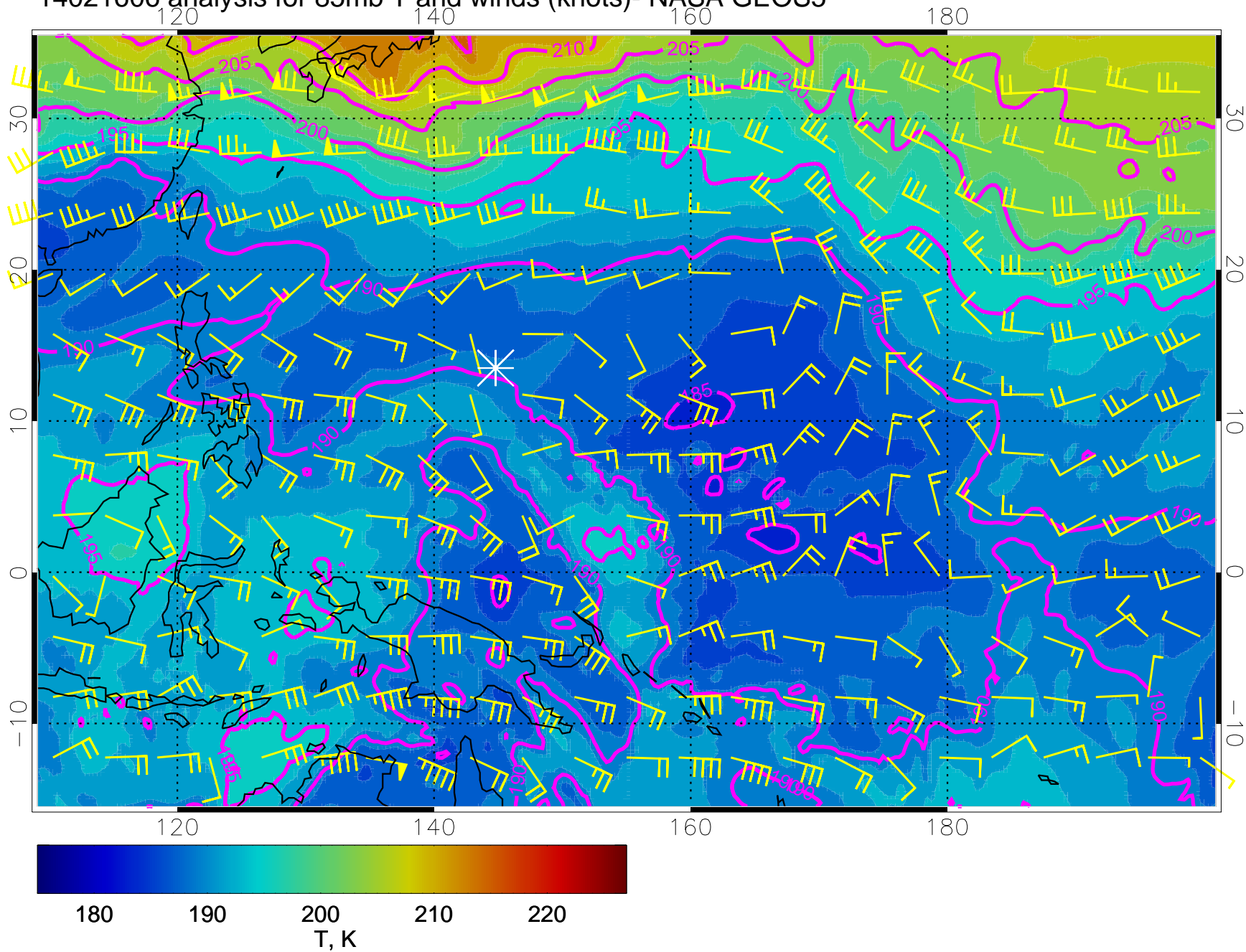
14021518 analysis for 85mb T and winds (knots)- NASA GEOS5



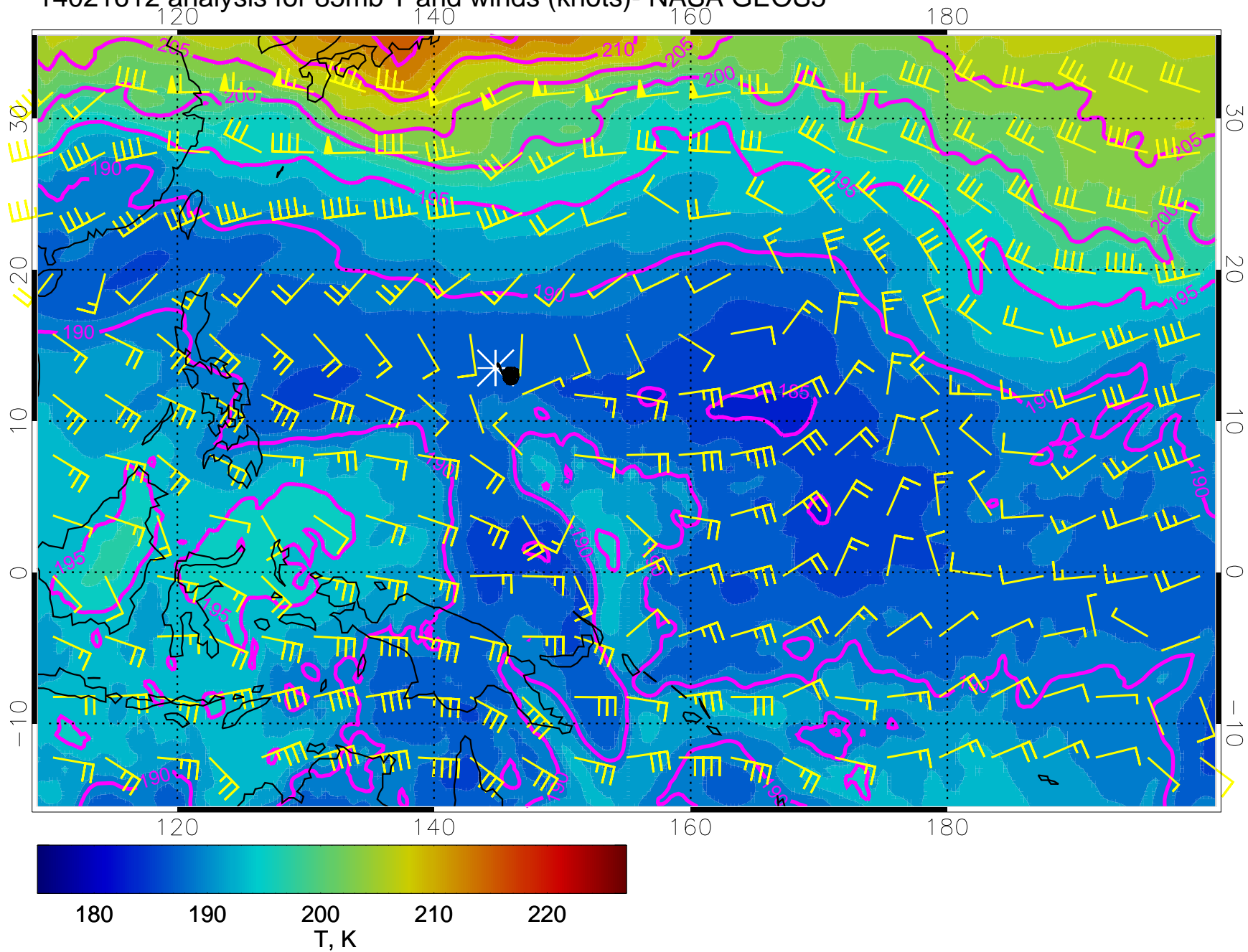
14021600 analysis for 85mb T and winds (knots)- NASA GEOS5



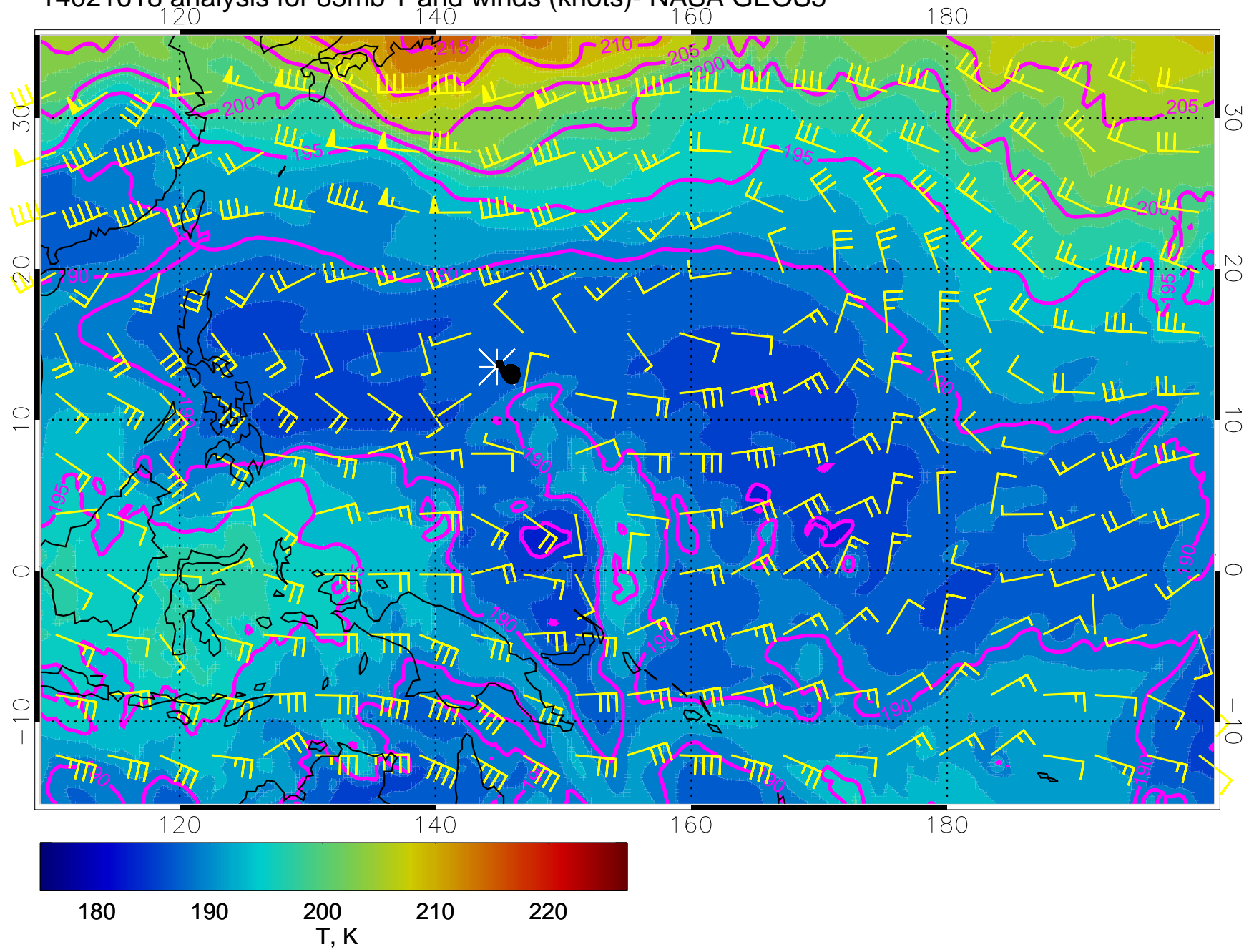
14021606 analysis for 85mb T and winds (knots)- NASA GEOS5



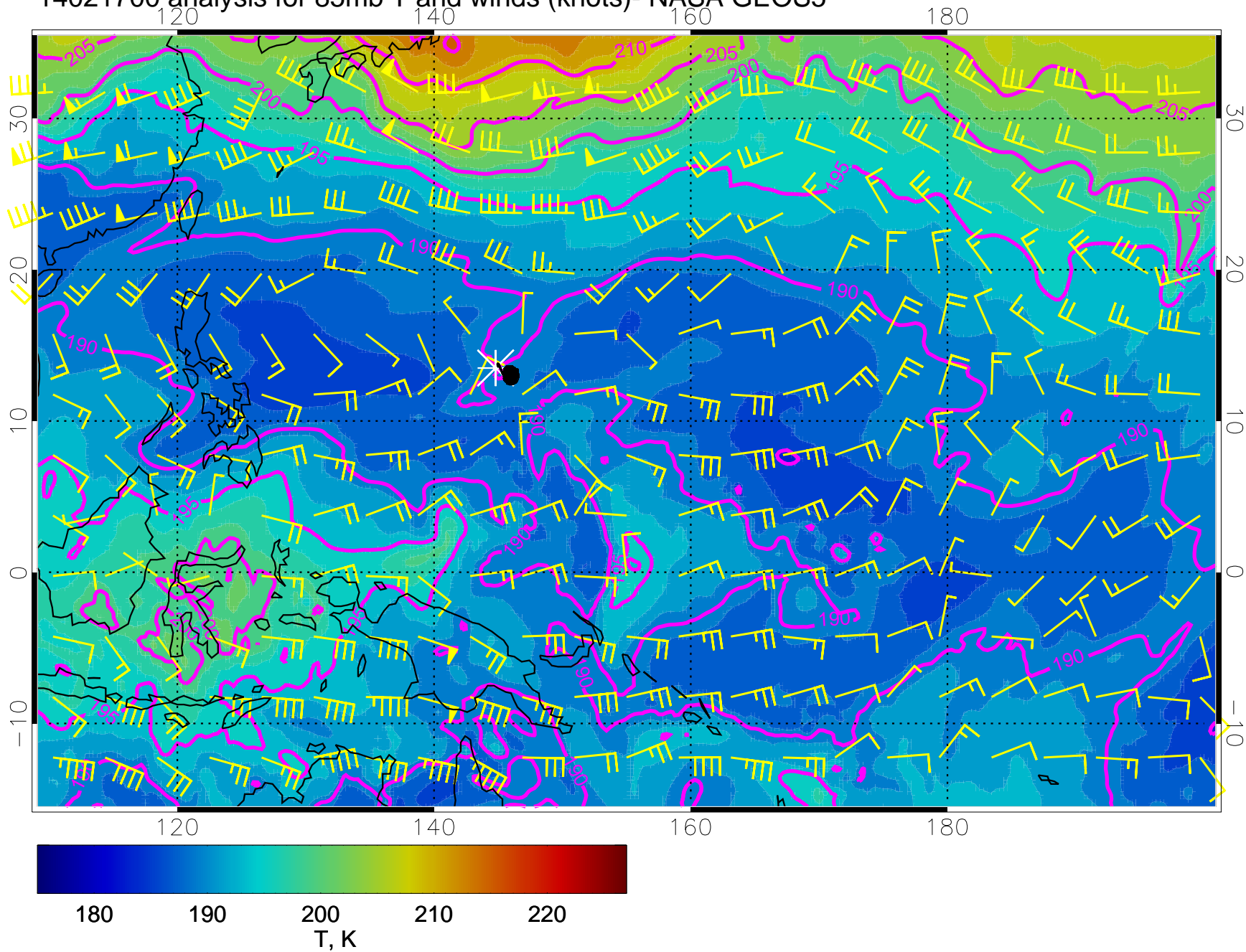
14021612 analysis for 85mb T and winds (knots)- NASA GEOS5



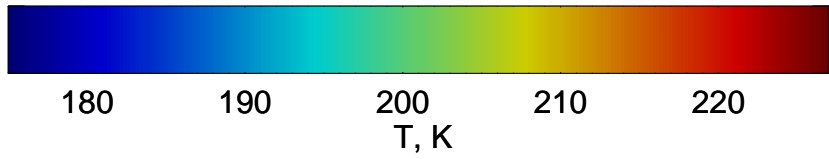
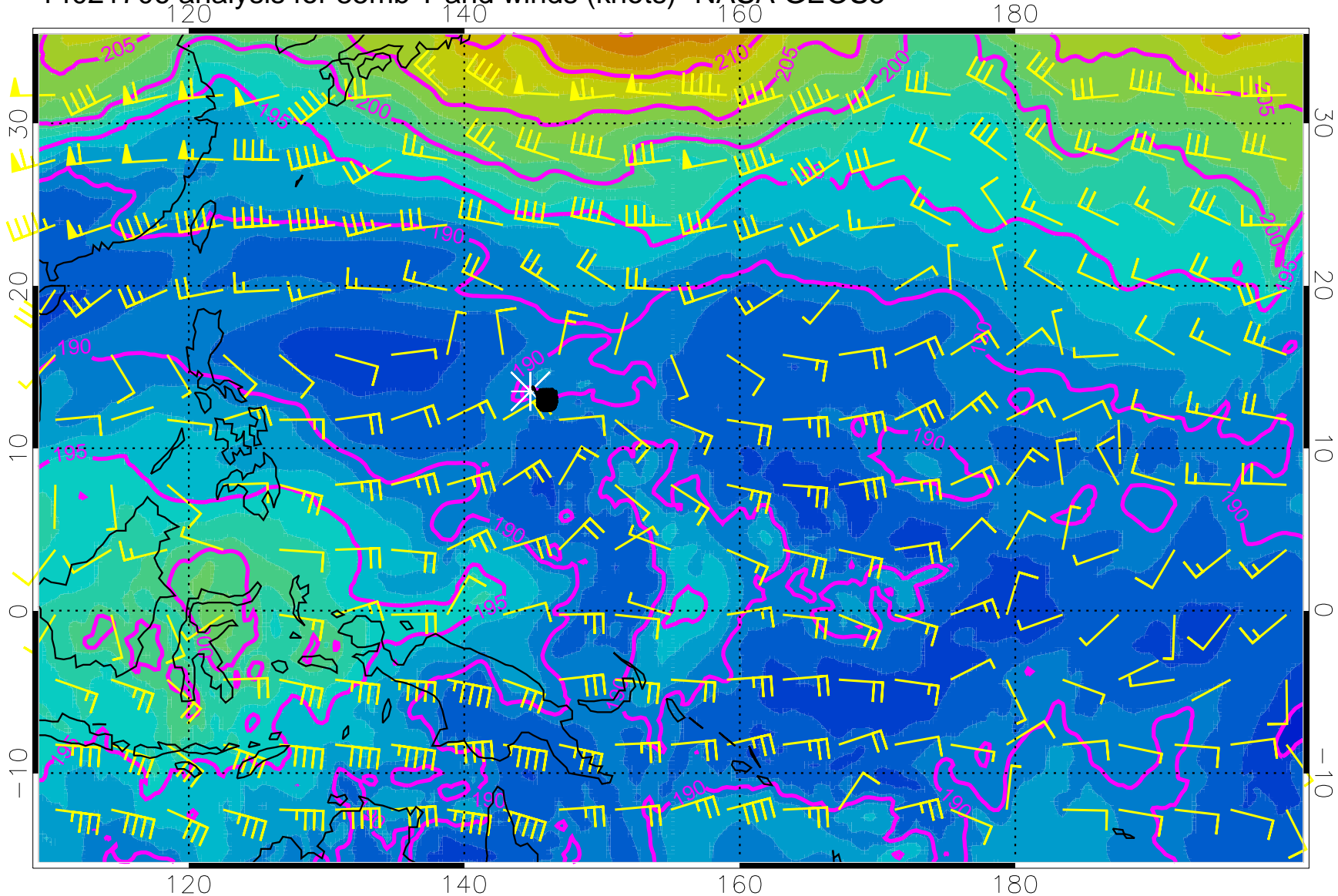
14021618 analysis for 85mb T and winds (knots)- NASA GEOS5



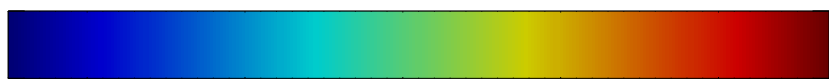
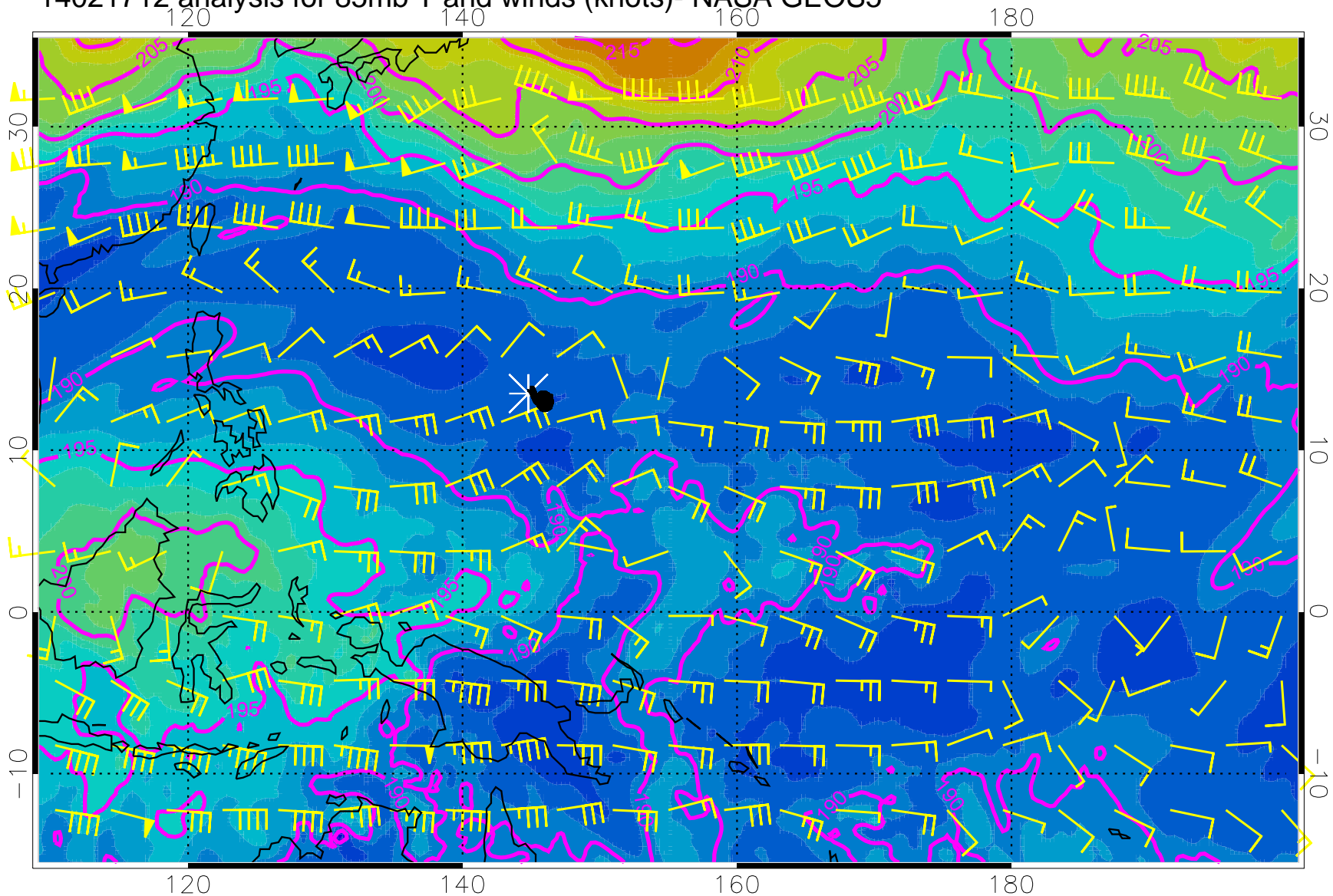
14021700 analysis for 85mb T and winds (knots)- NASA GEOS5



14021706 analysis for 85mb T and winds (knots)- NASA GEOS5

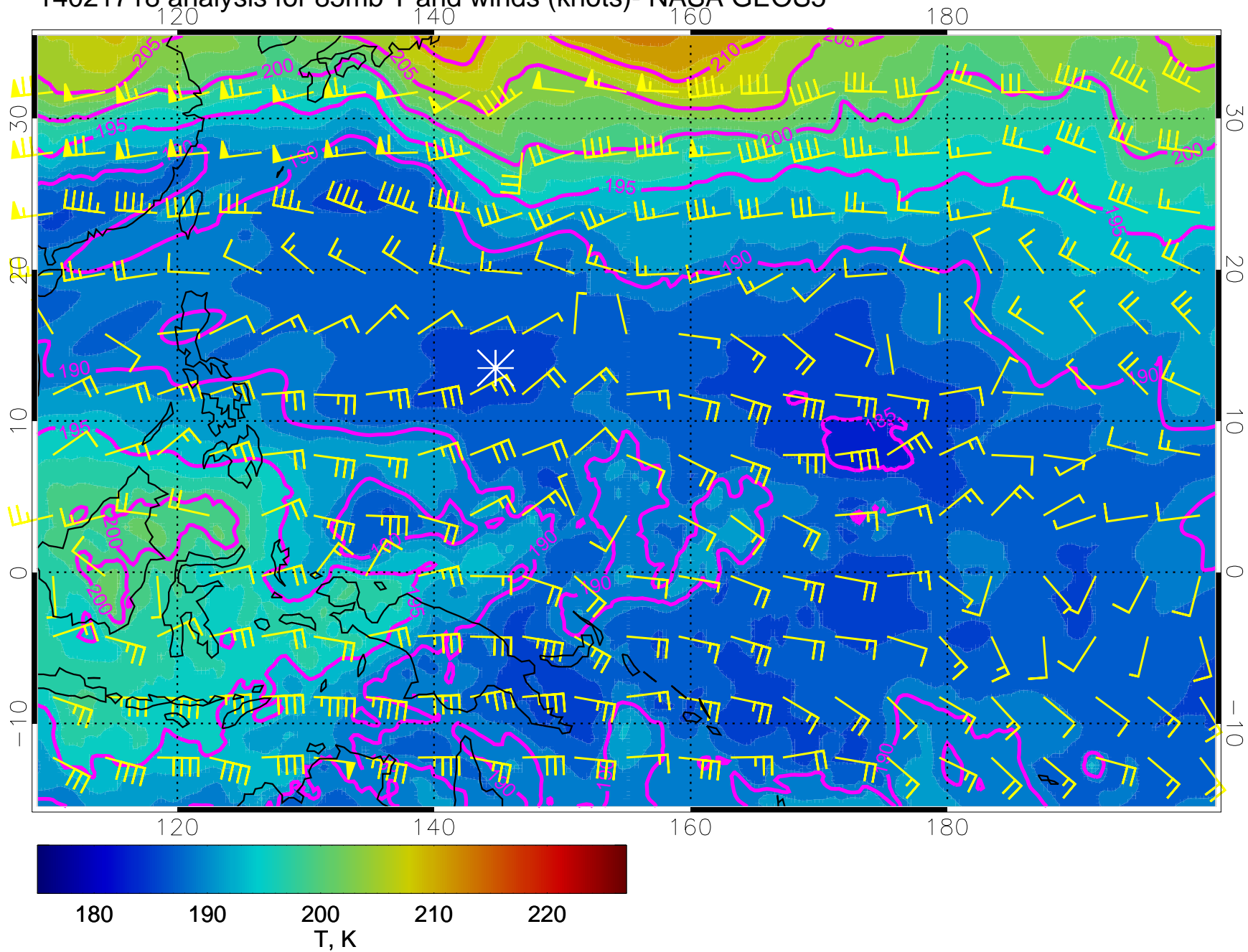


14021712 analysis for 85mb T and winds (knots)- NASA GEOS5

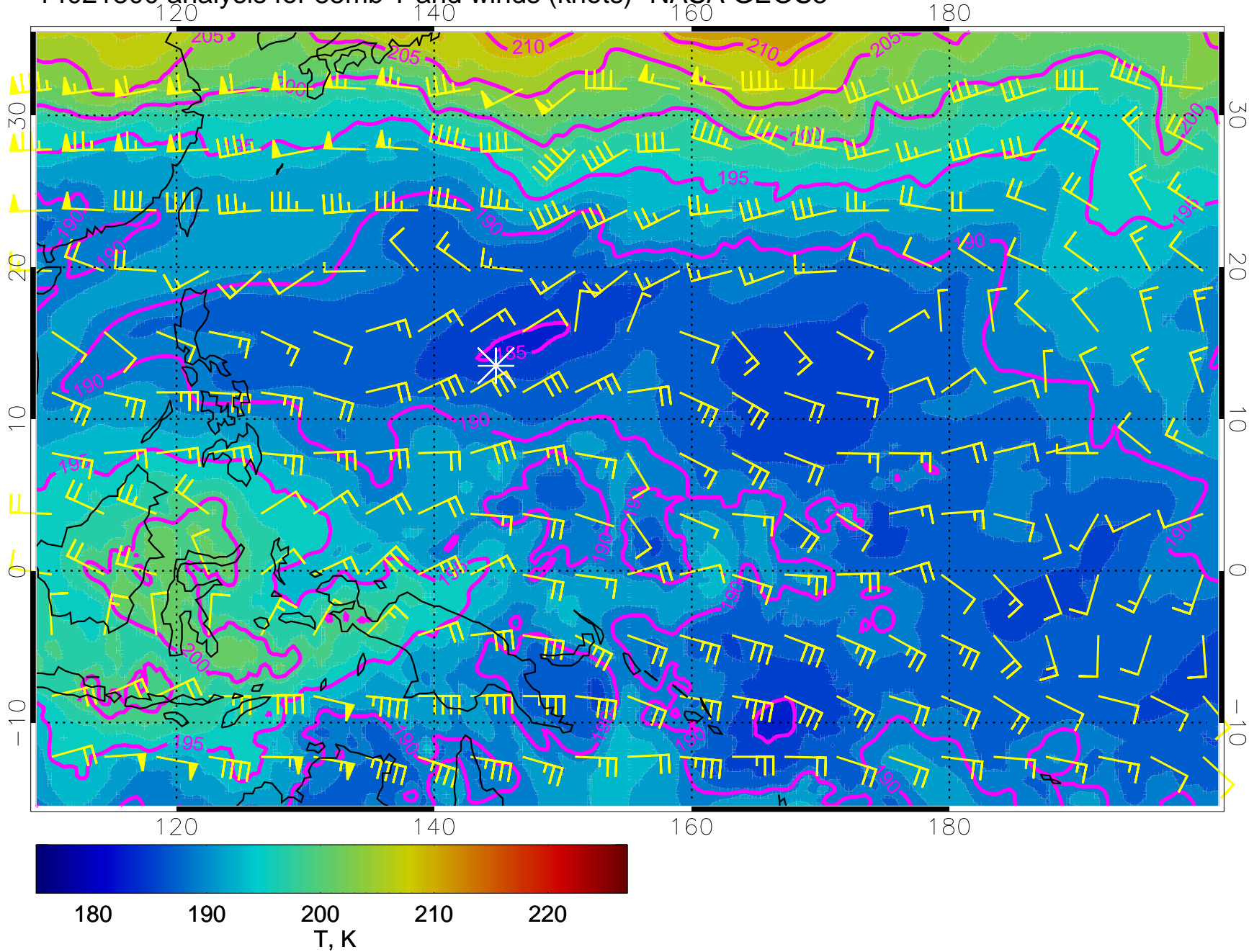


180 190 200 210 220  
T, K

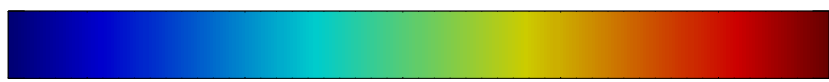
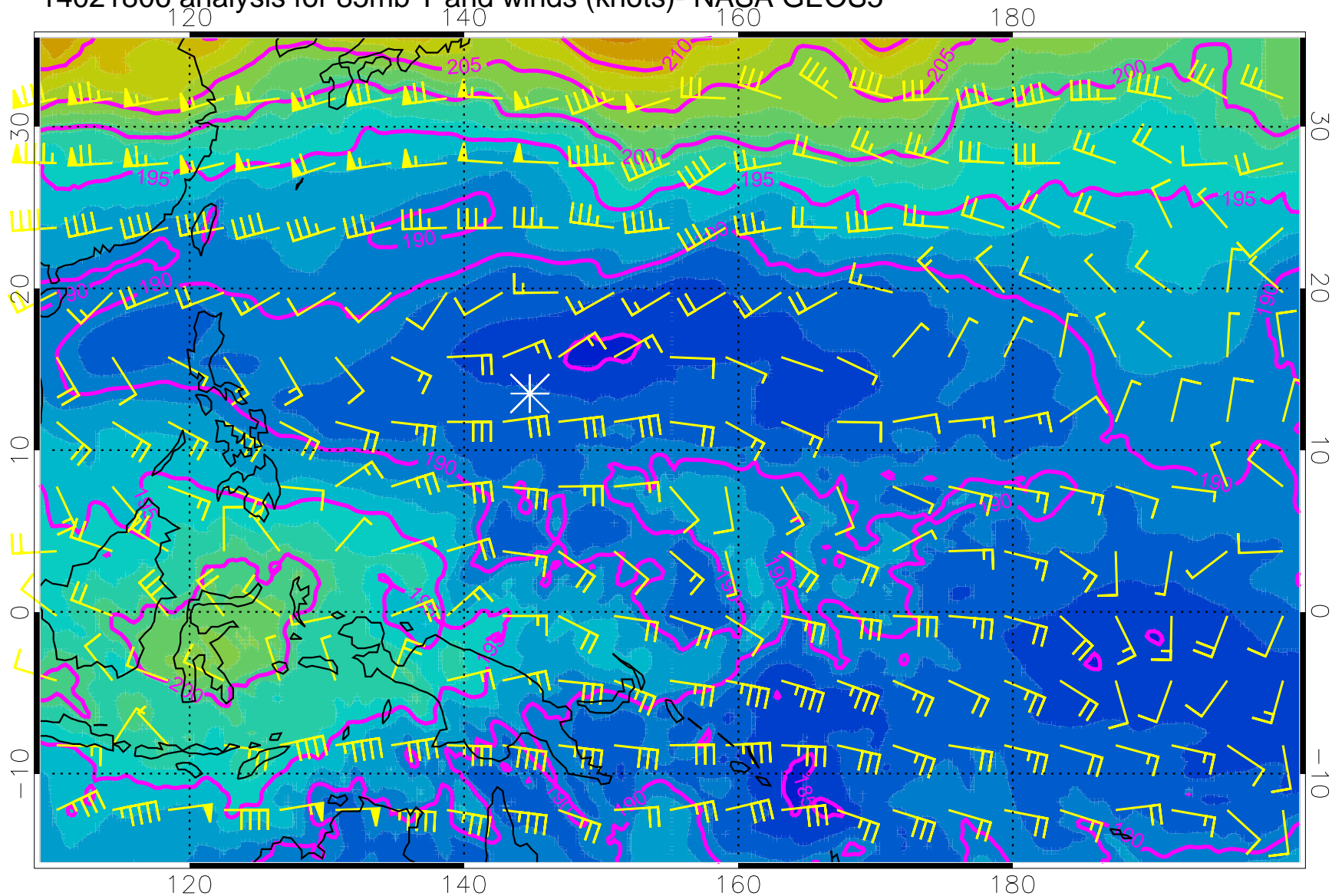
14021718 analysis for 85mb T and winds (knots)- NASA GEOS5



14021800 analysis for 85mb T and winds (knots)- NASA GEOS5

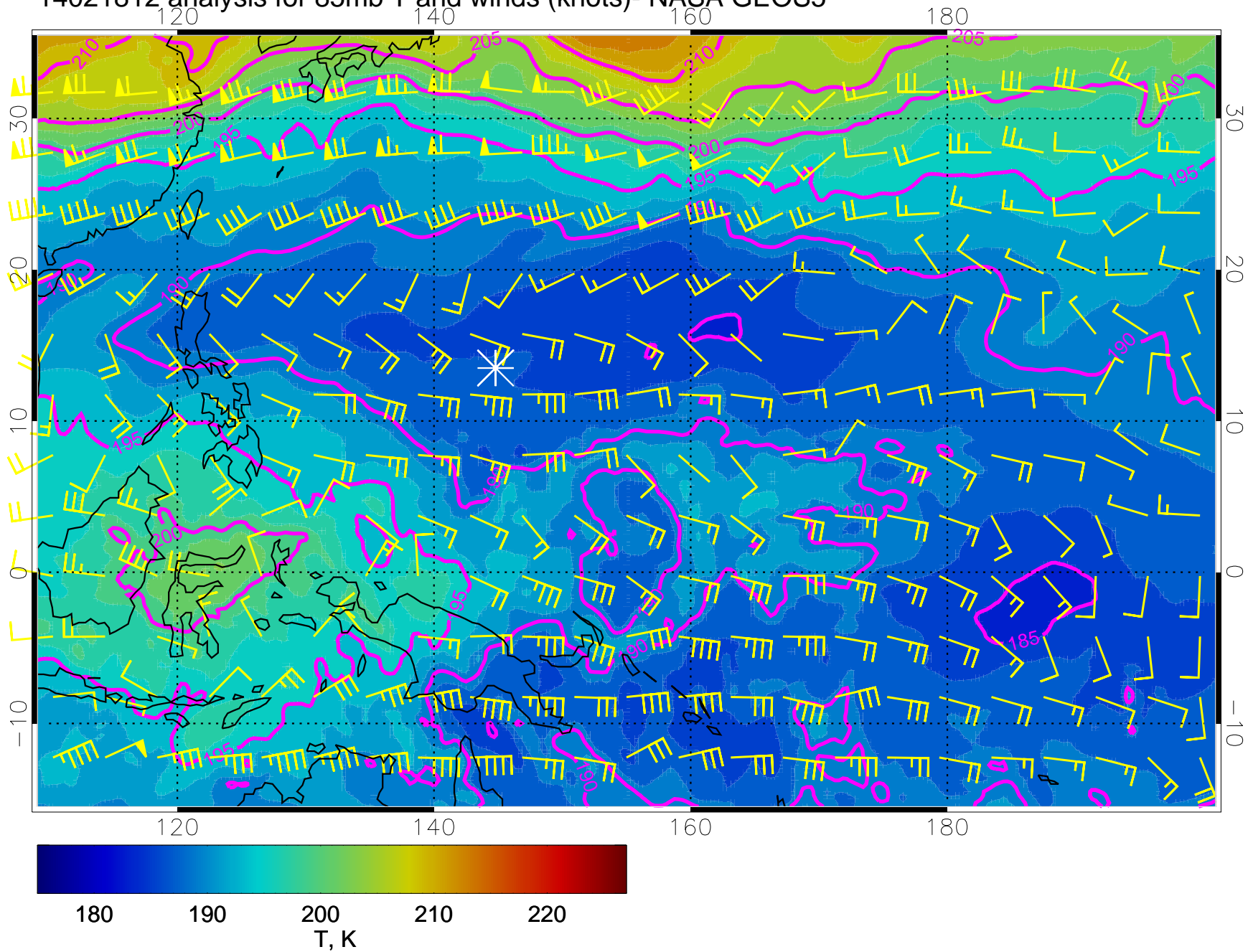


14021806 analysis for 85mb T and winds (knots)- NASA GEOS5

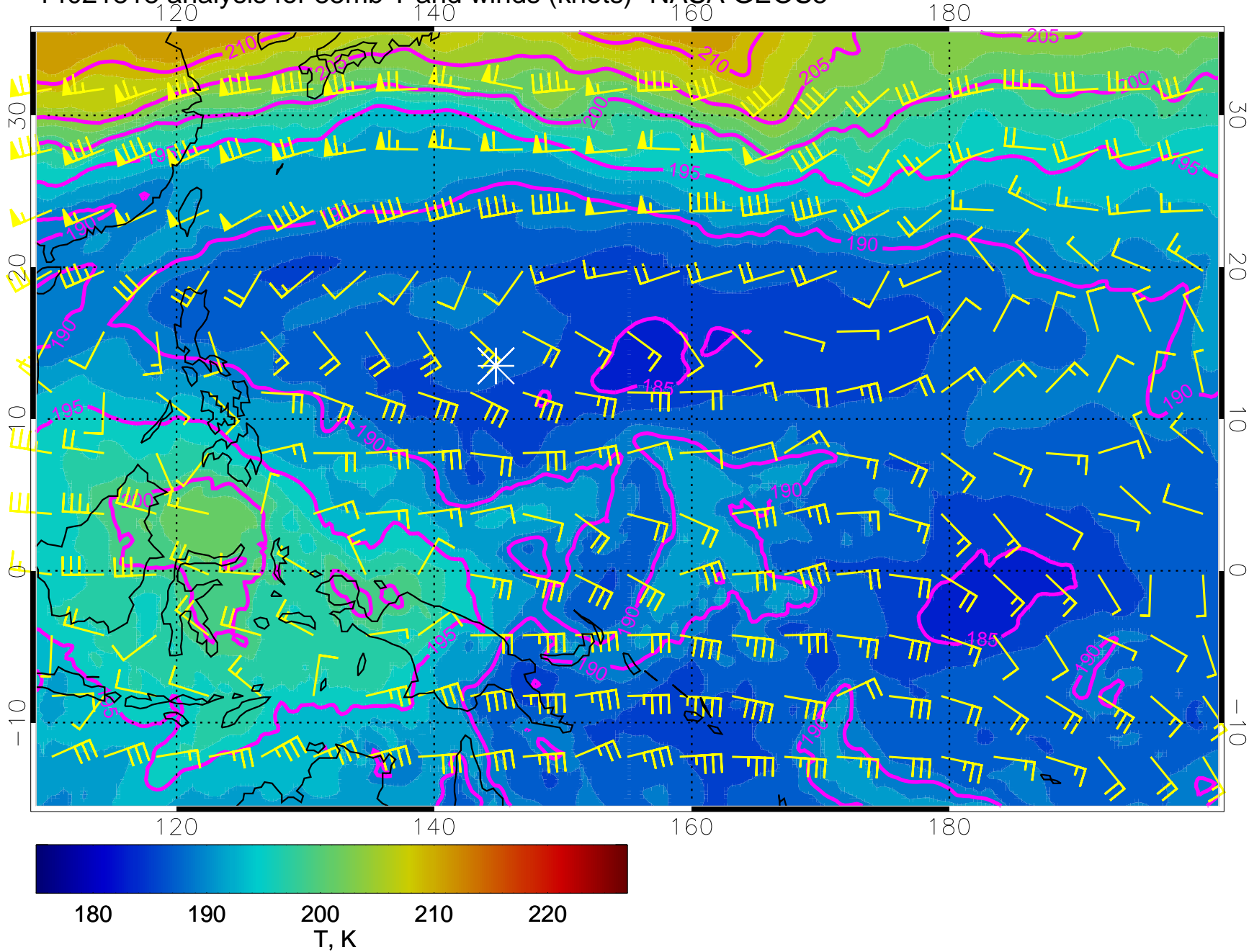


180 190 200 210 220  
T, K

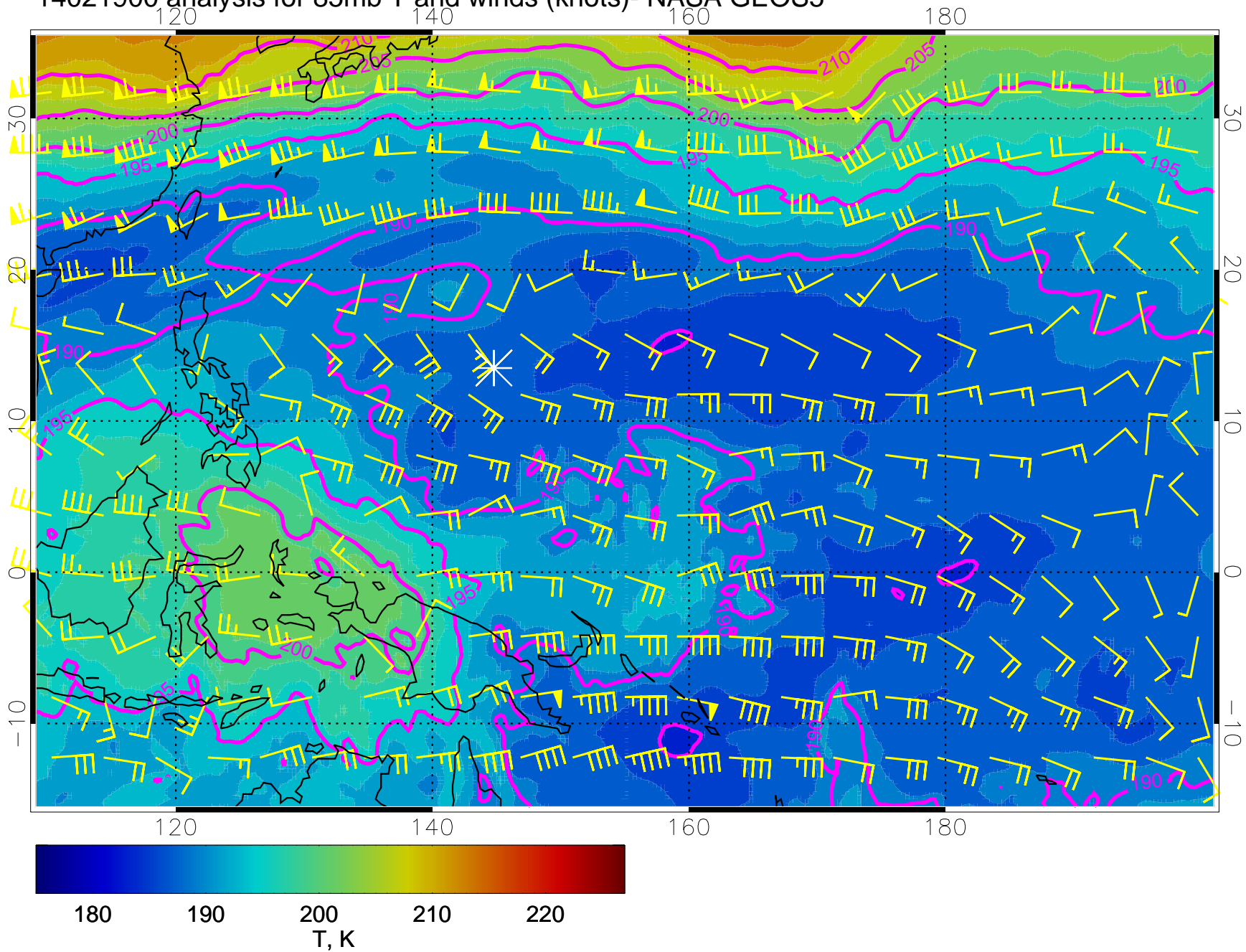
14021812 analysis for 85mb T and winds (knots)- NASA GEOS5



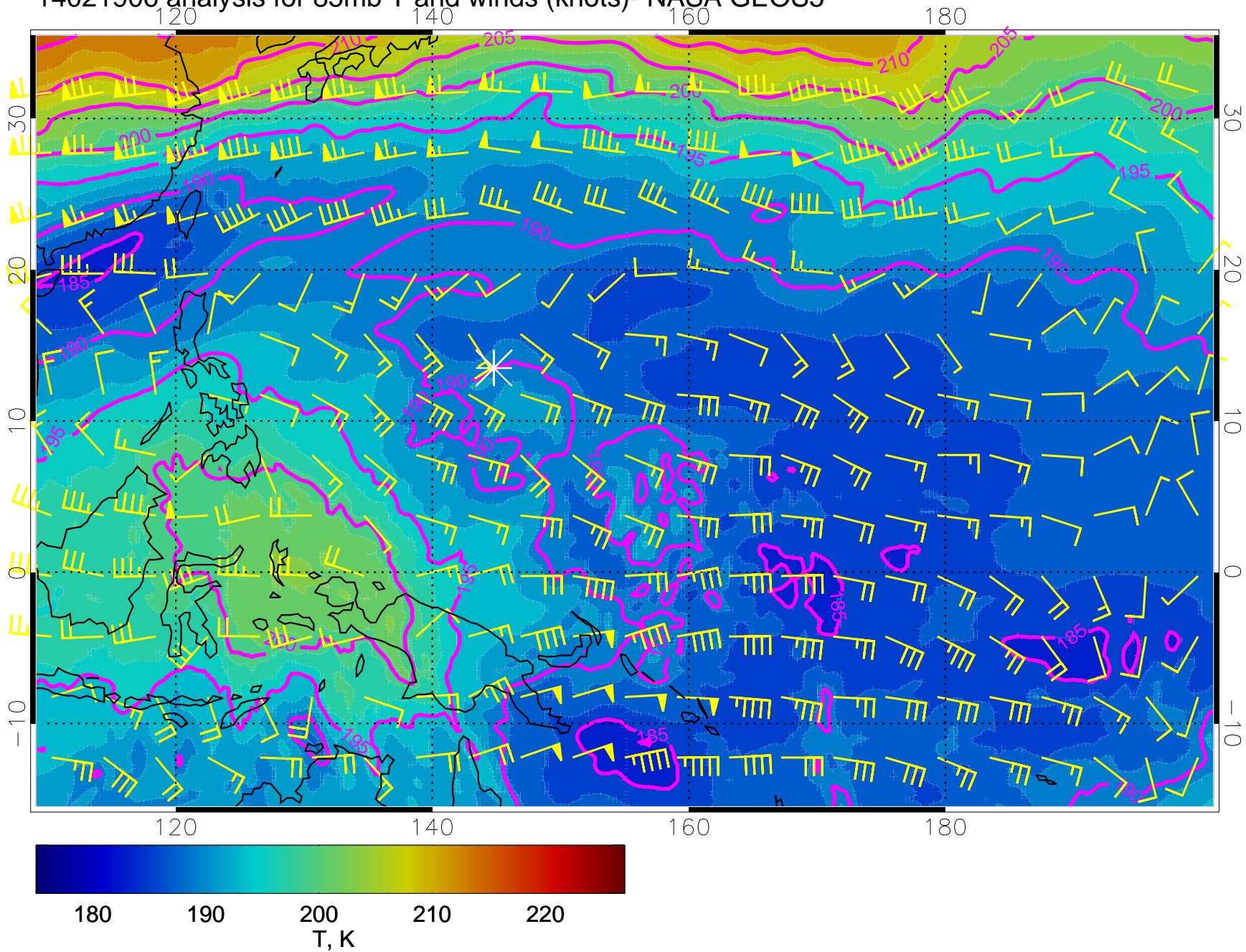
14021818 analysis for 85mb T and winds (knots)- NASA GEOS5



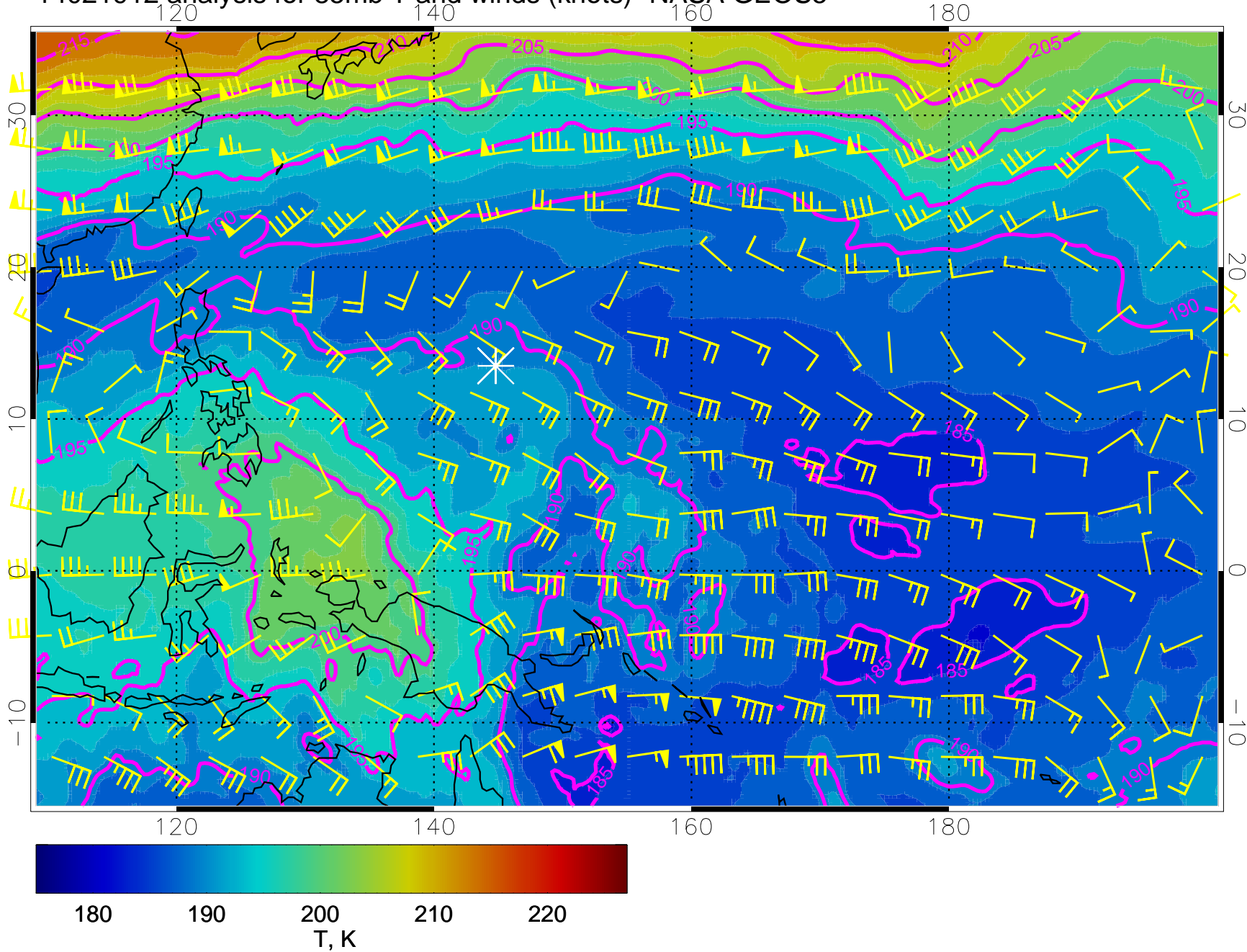
14021900 analysis for 85mb T and winds (knots)- NASA GEOS5



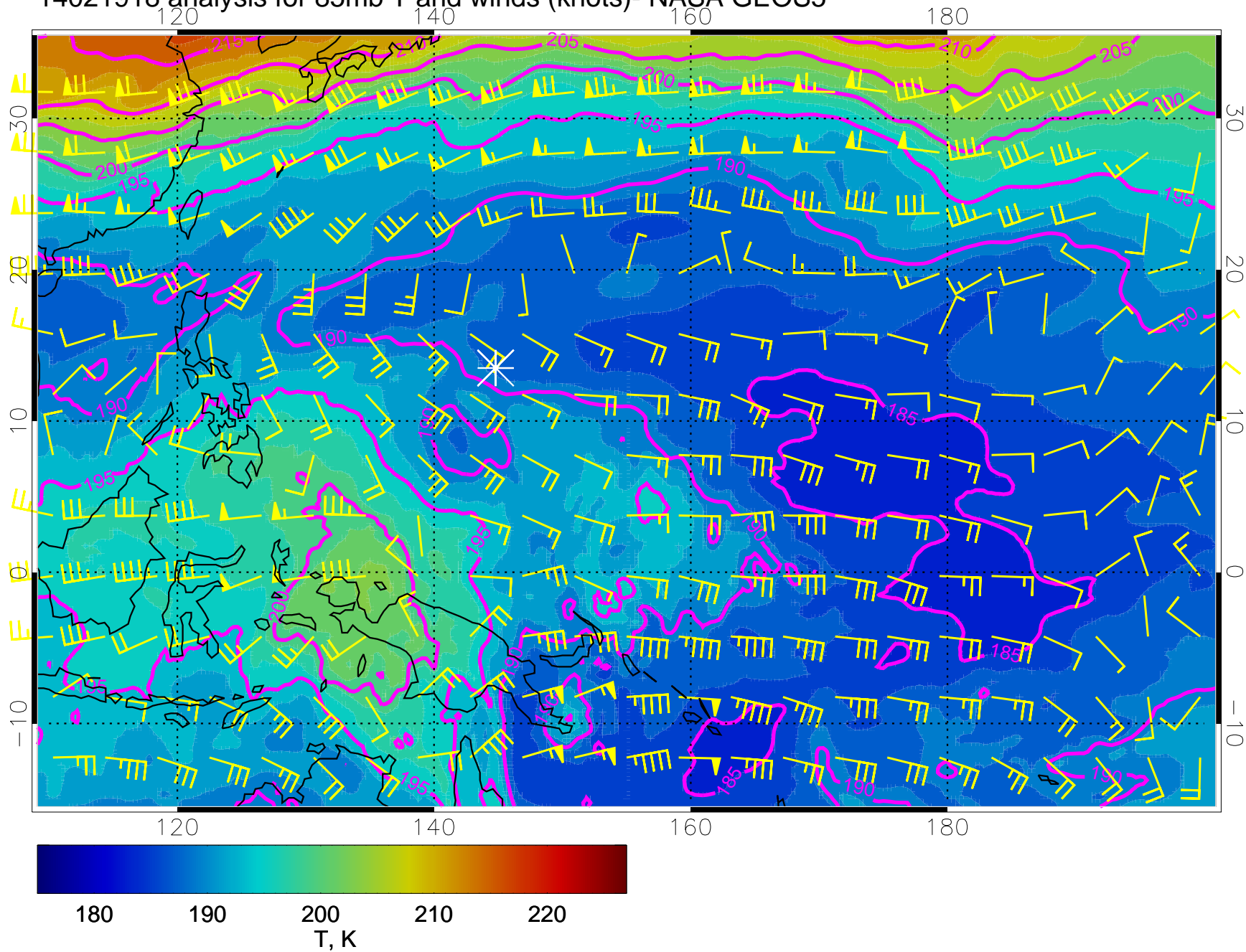
14021906 analysis for 85mb T and winds (knots)- NASA GEOS5



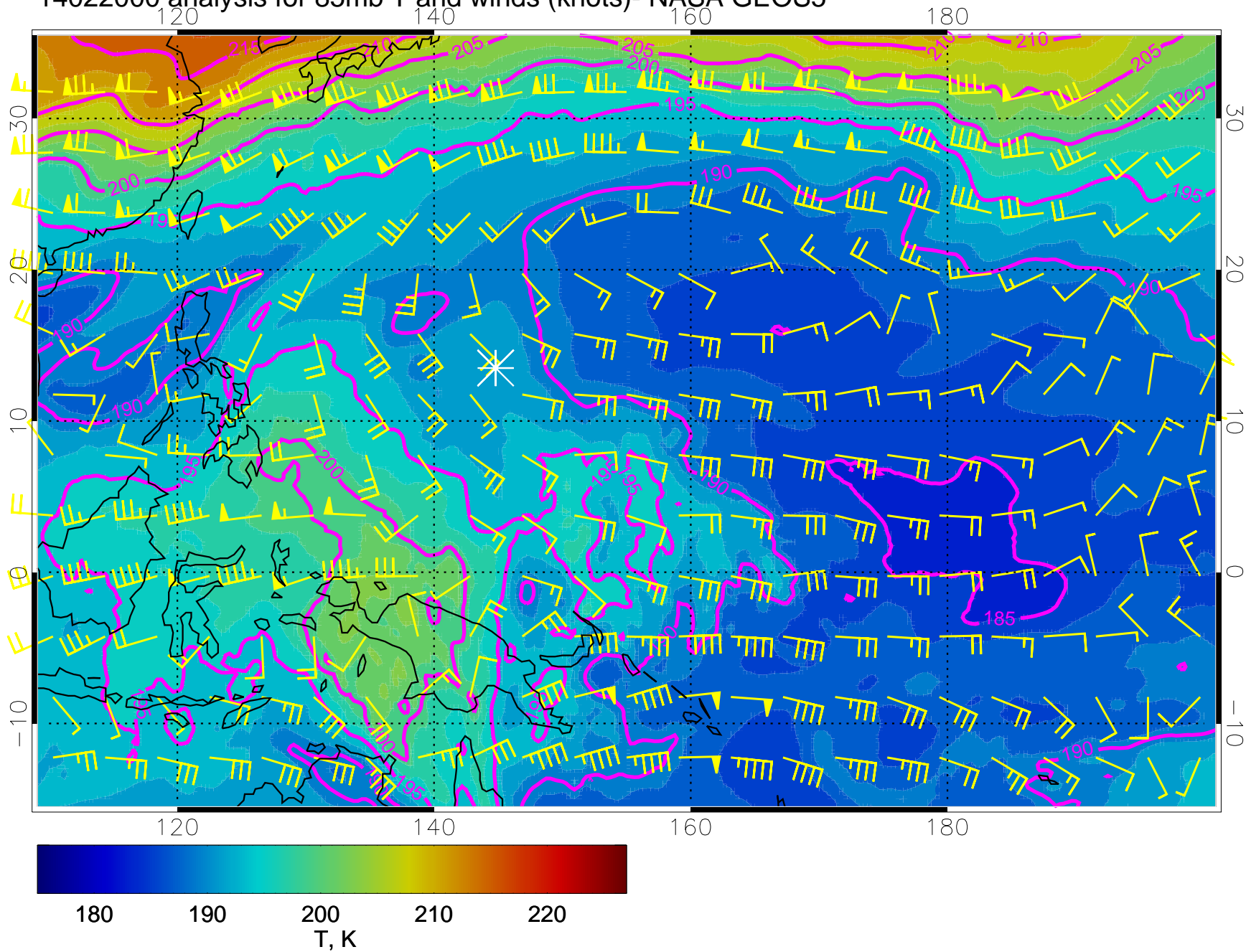
14021912 analysis for 85mb T and winds (knots)- NASA GEOS5



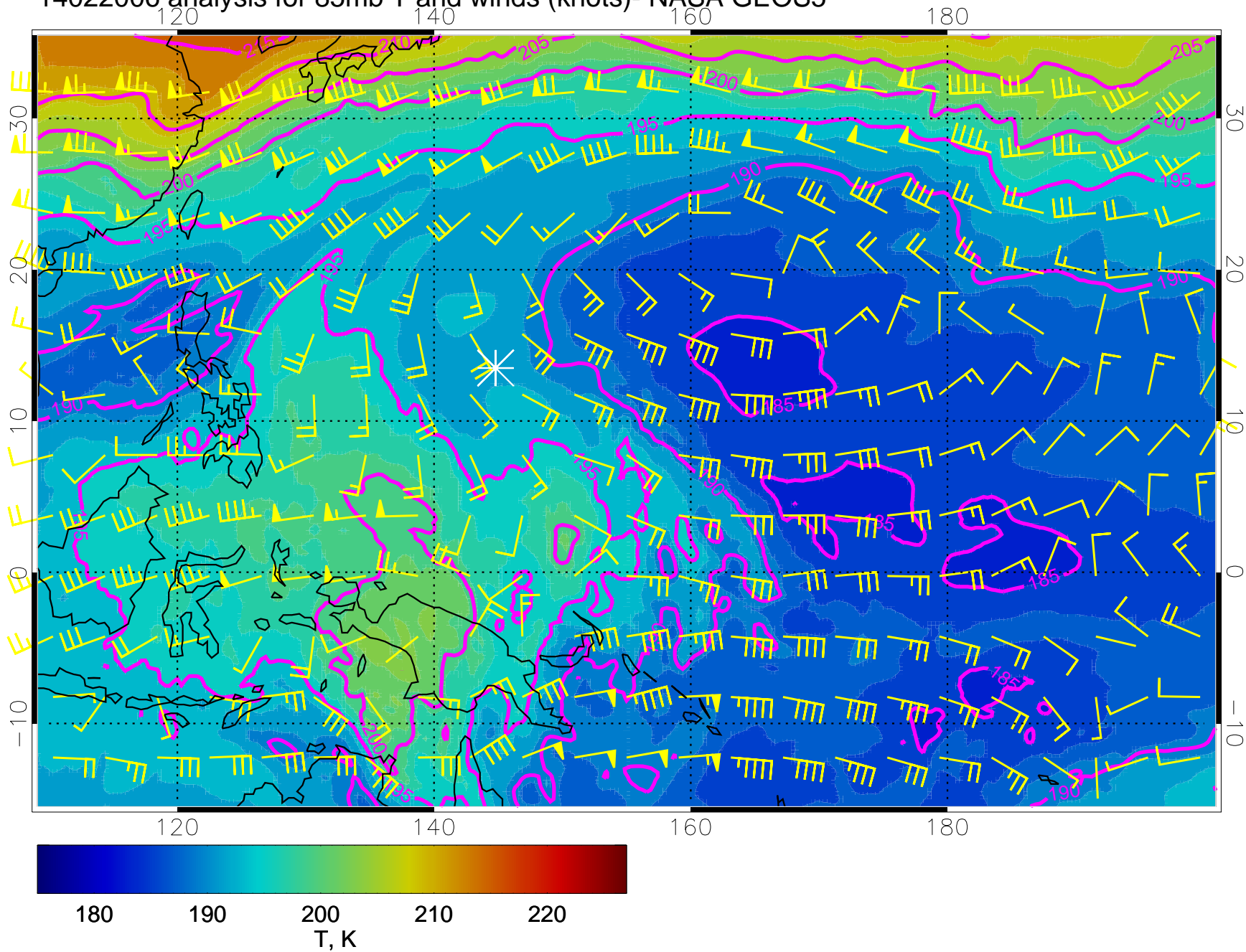
14021918 analysis for 85mb T and winds (knots)- NASA GEOS5



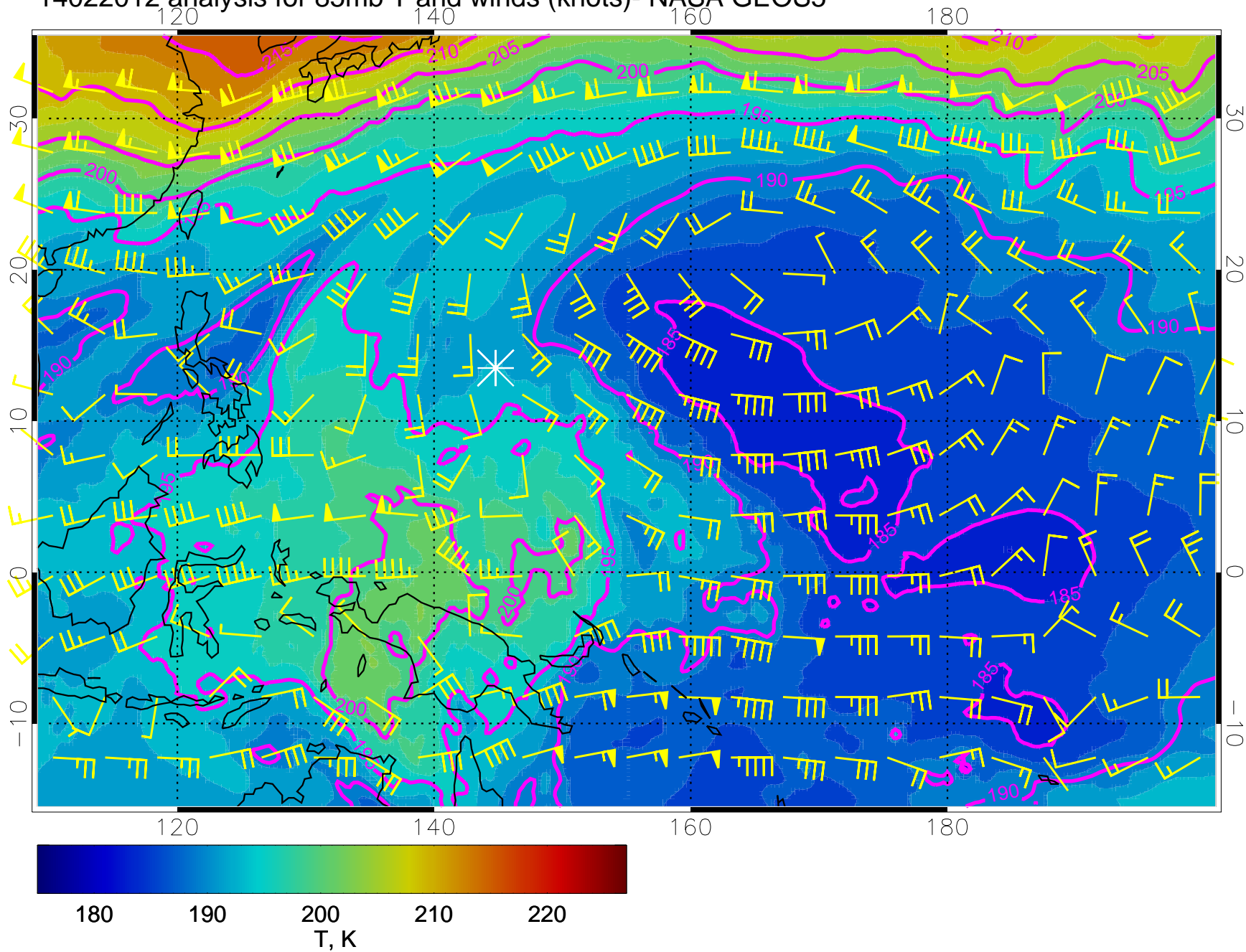
14022000 analysis for 85mb T and winds (knots)- NASA GEOS5



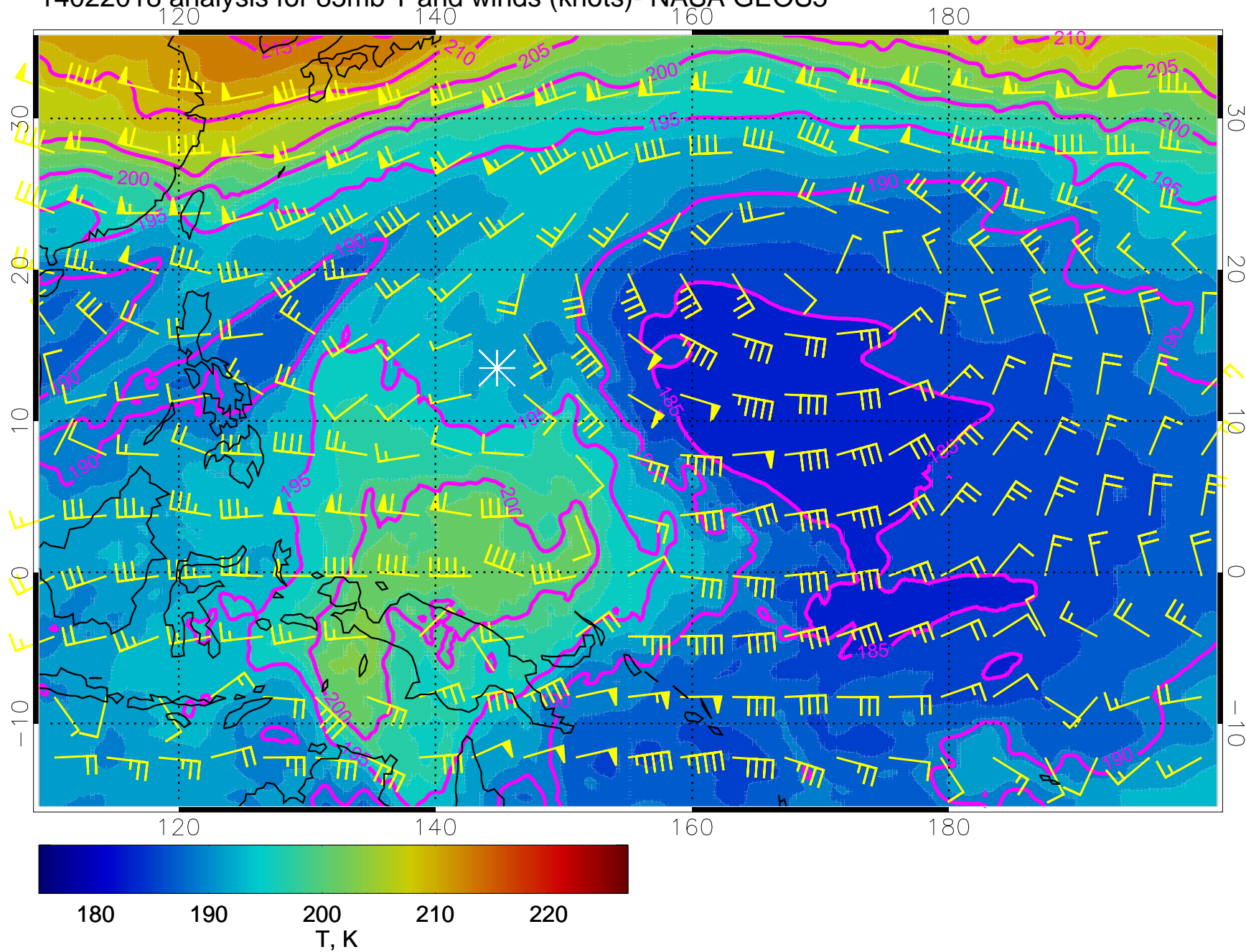
14022006 analysis for 85mb T and winds (knots)- NASA GEOS5



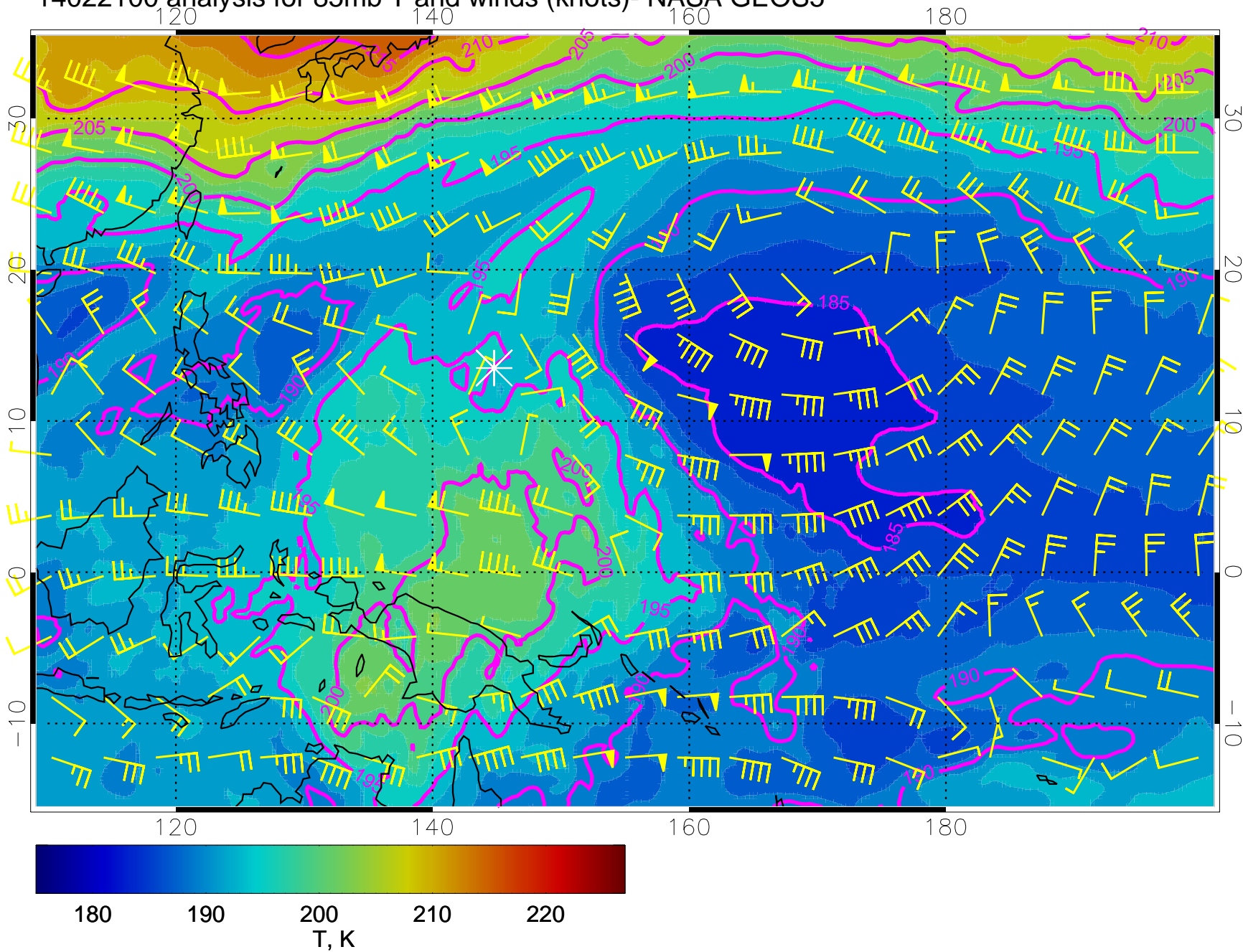
14022012 analysis for 85mb T and winds (knots)- NASA GEOS5



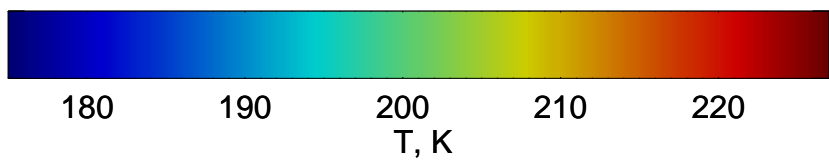
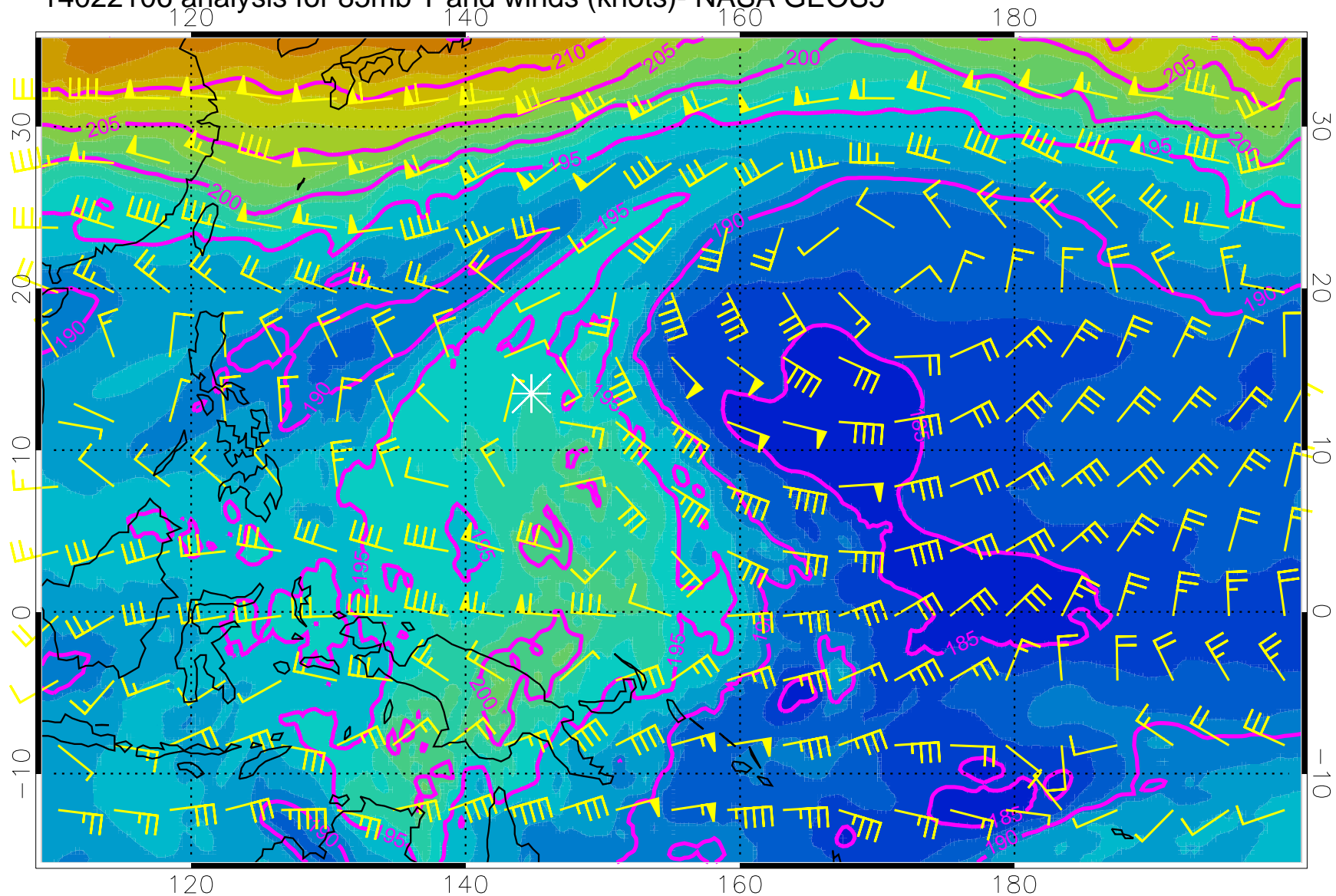
14022018 analysis for 85mb T and winds (knots)- NASA GEOS5



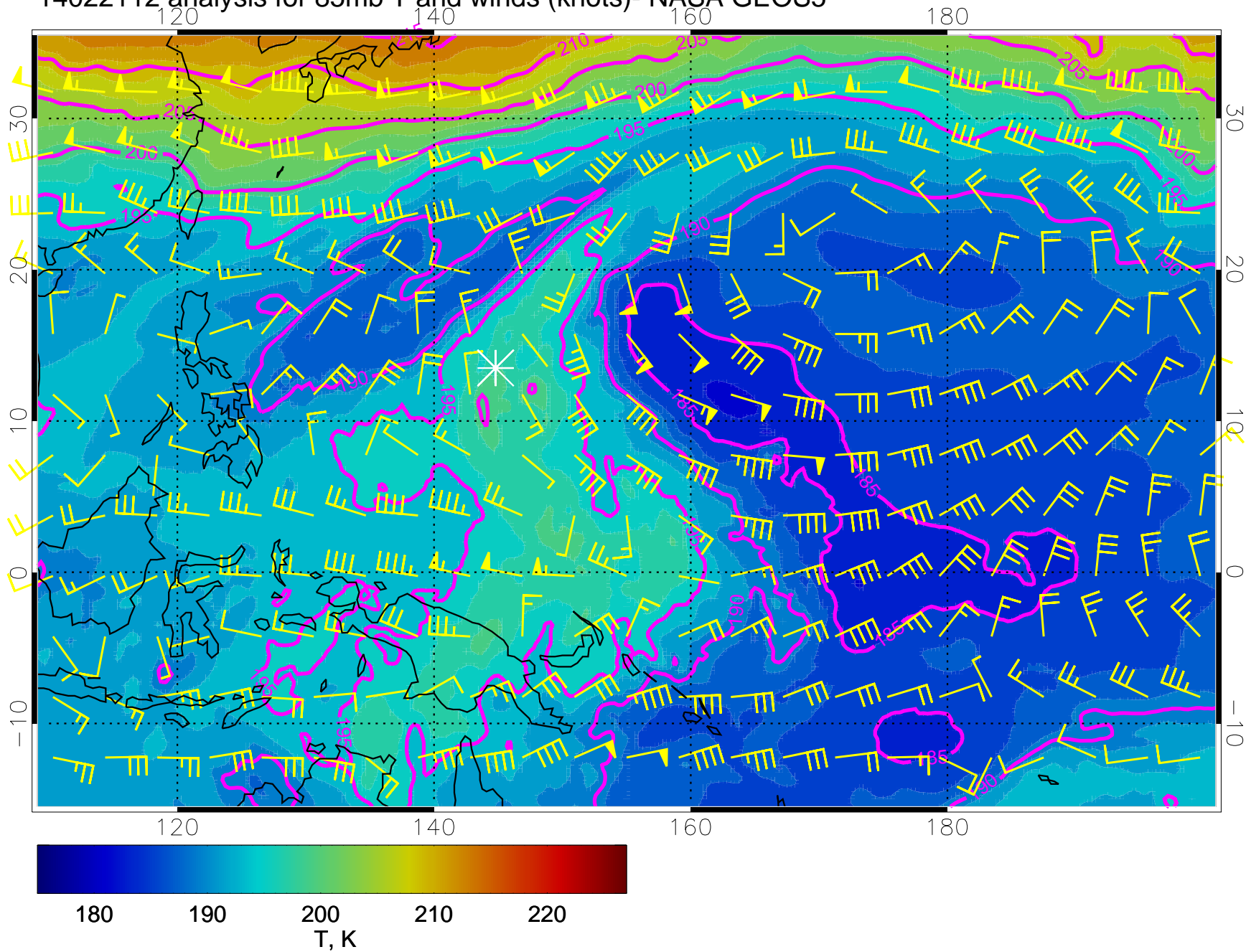
14022100 analysis for 85mb T and winds (knots)- NASA GEOS5



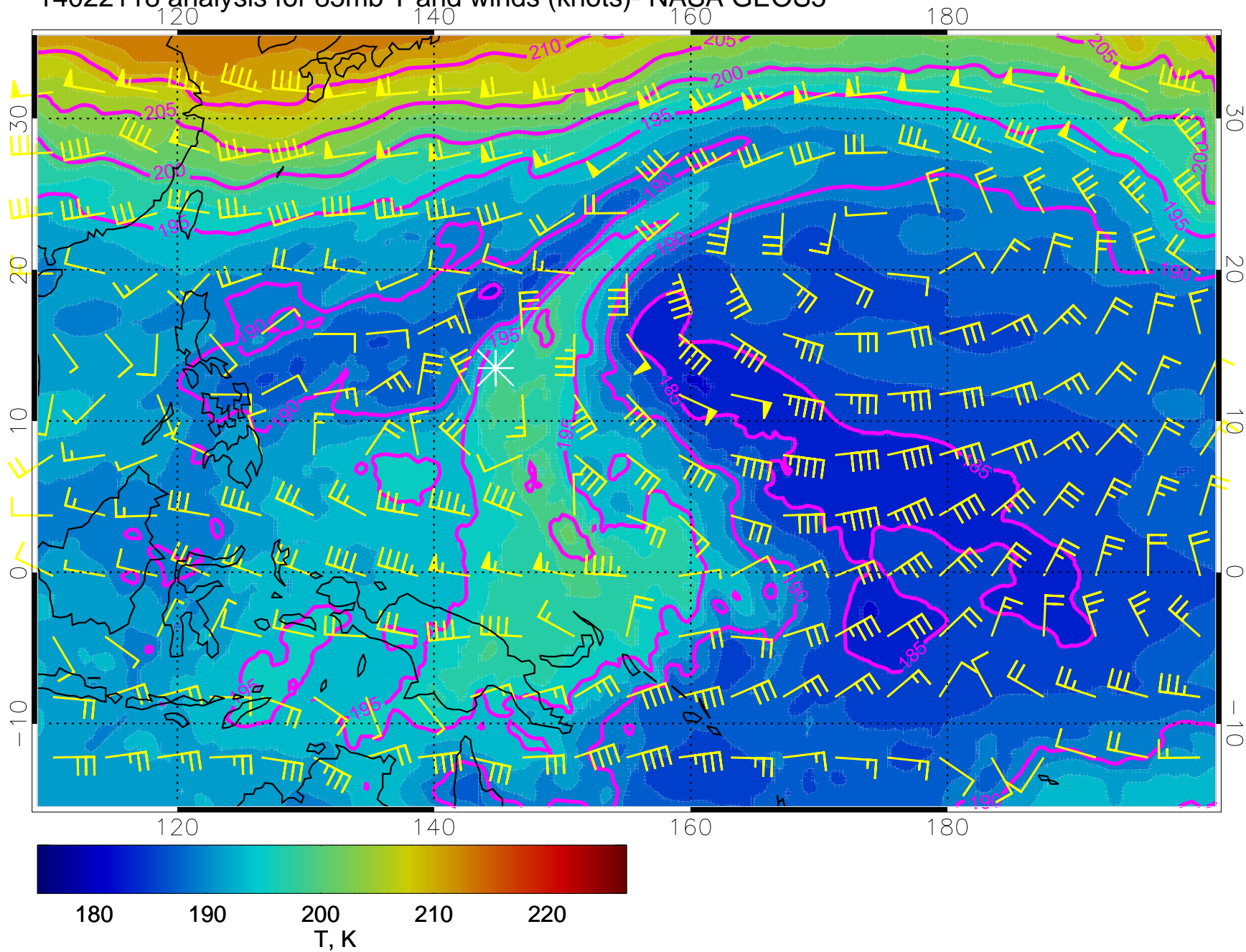
14022106 analysis for 85mb T and winds (knots)- NASA GEOS5



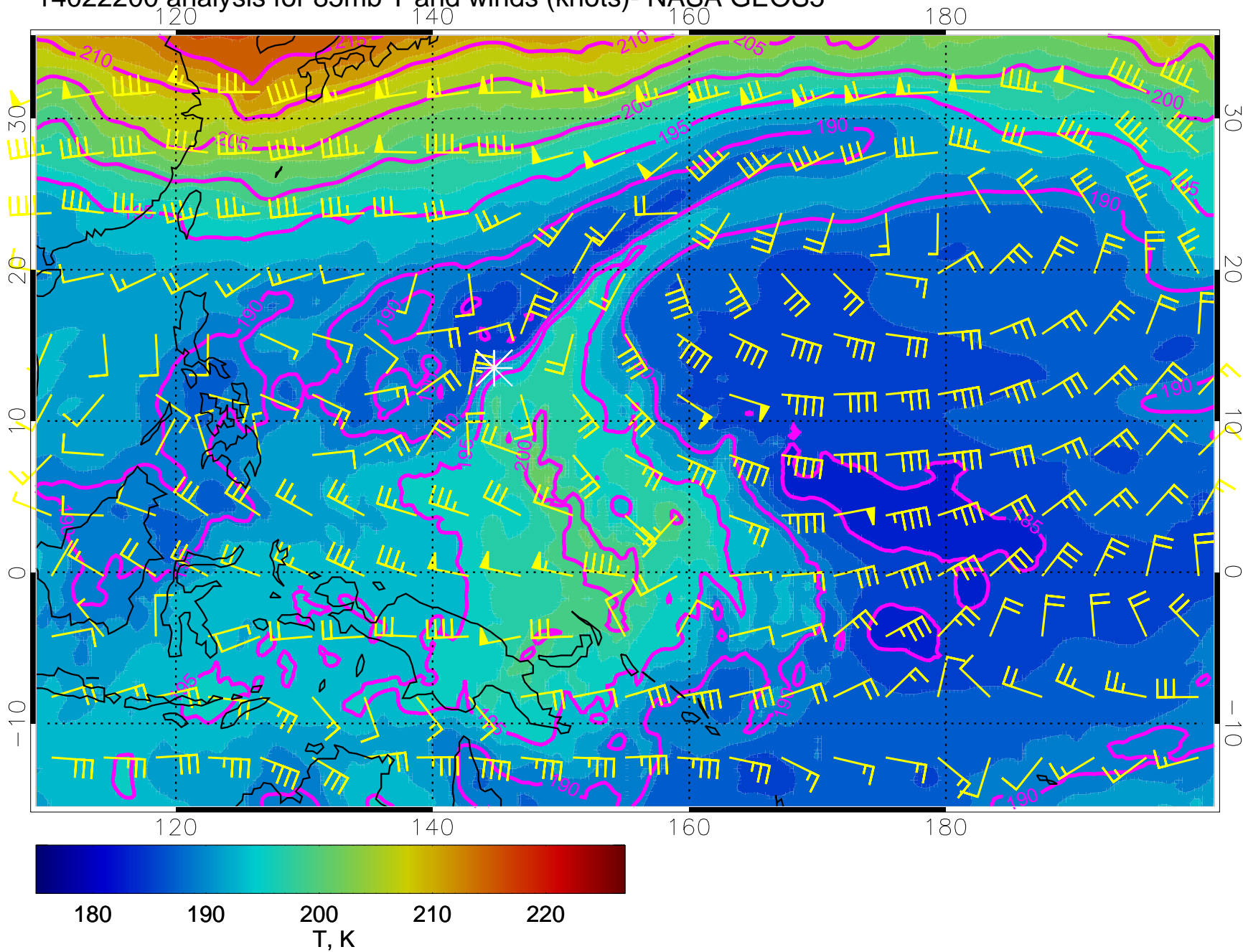
14022112 analysis for 85mb T and winds (knots)- NASA GEOS5



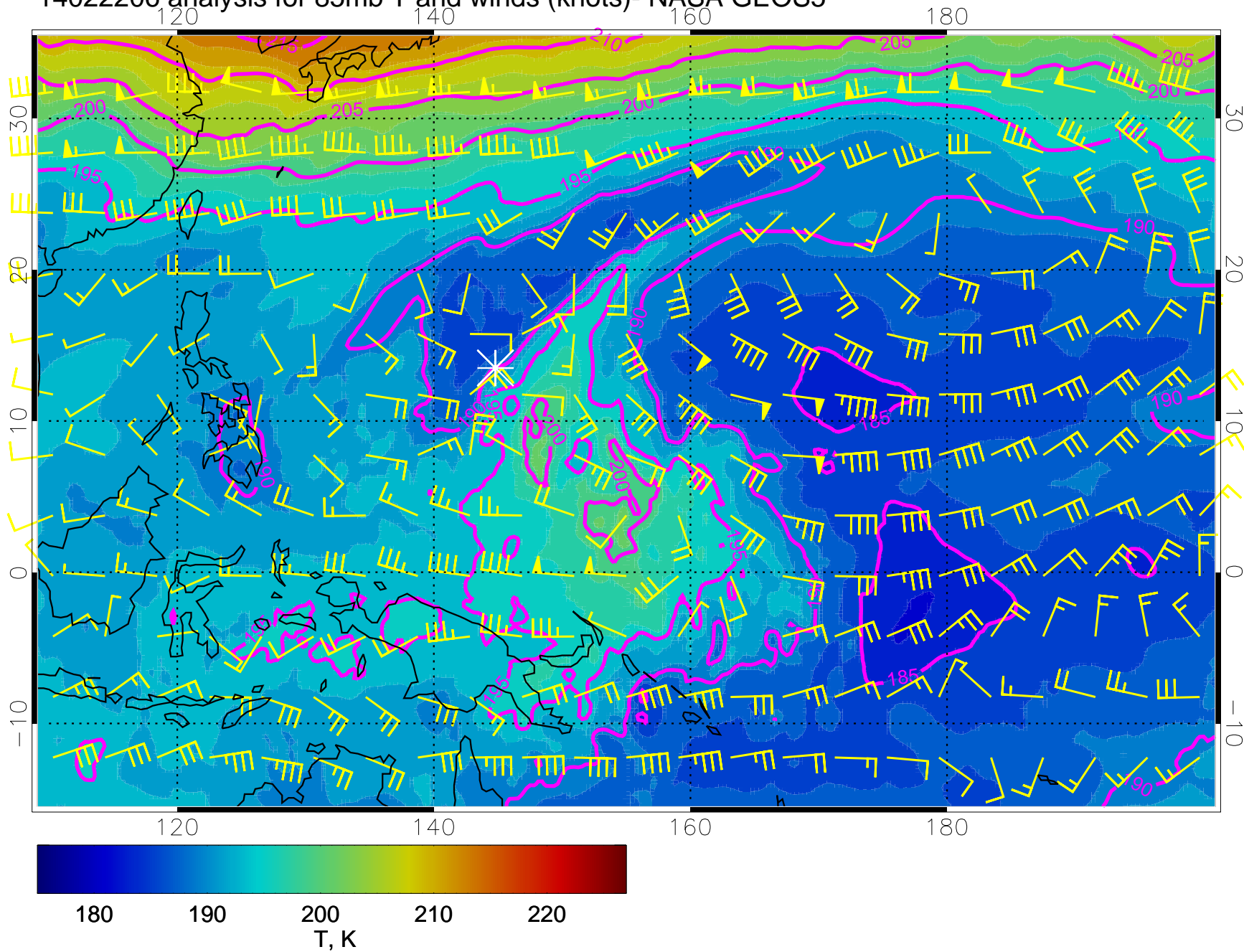
14022118 analysis for 85mb T and winds (knots)- NASA GEOS5



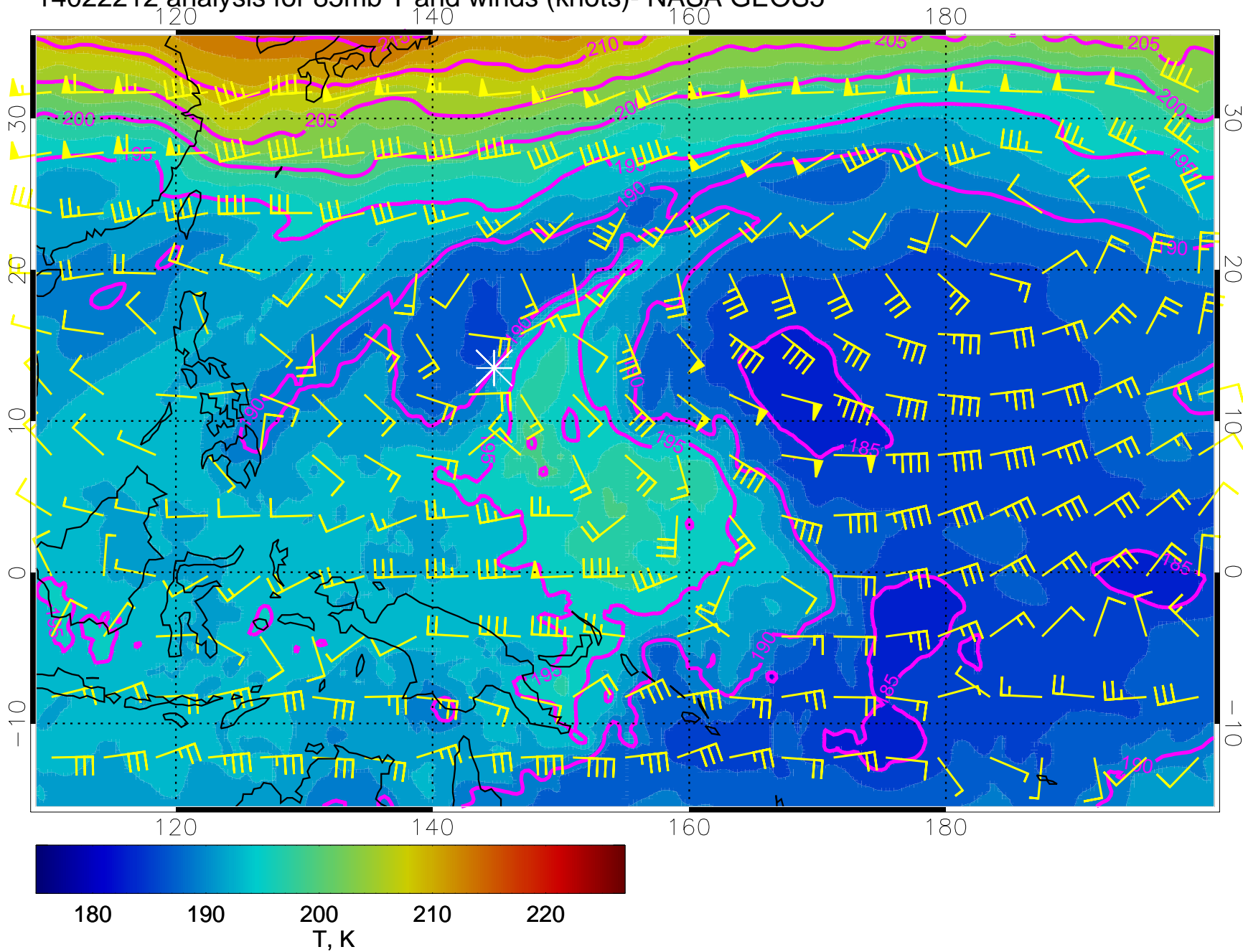
14022200 analysis for 85mb T and winds (knots)- NASA GEOS5



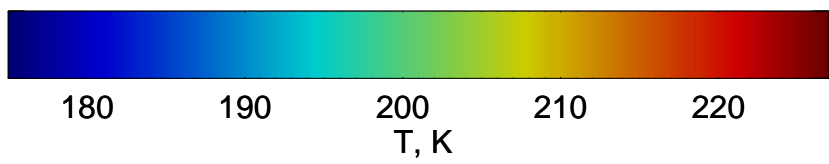
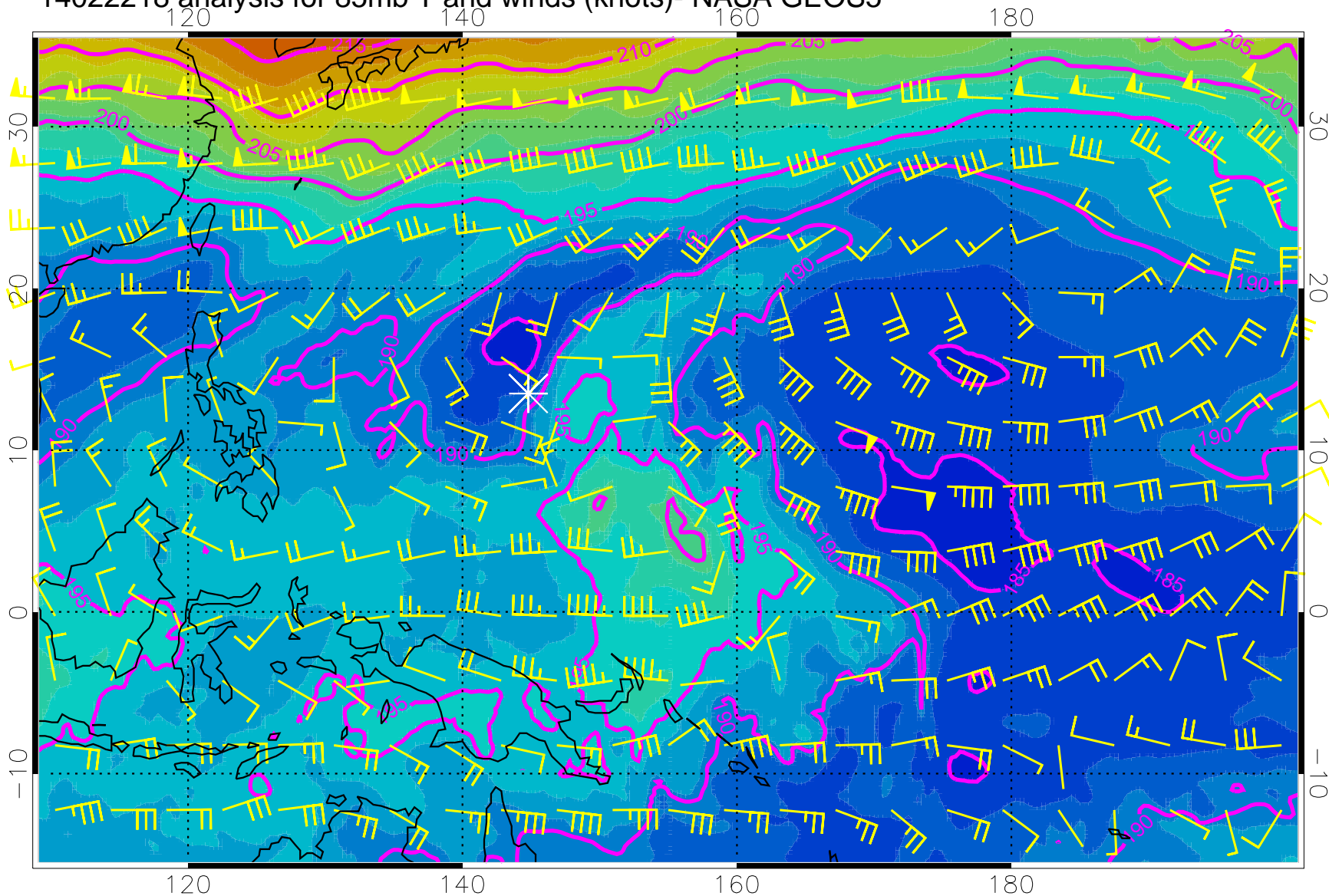
14022206 analysis for 85mb T and winds (knots)- NASA GEOS5



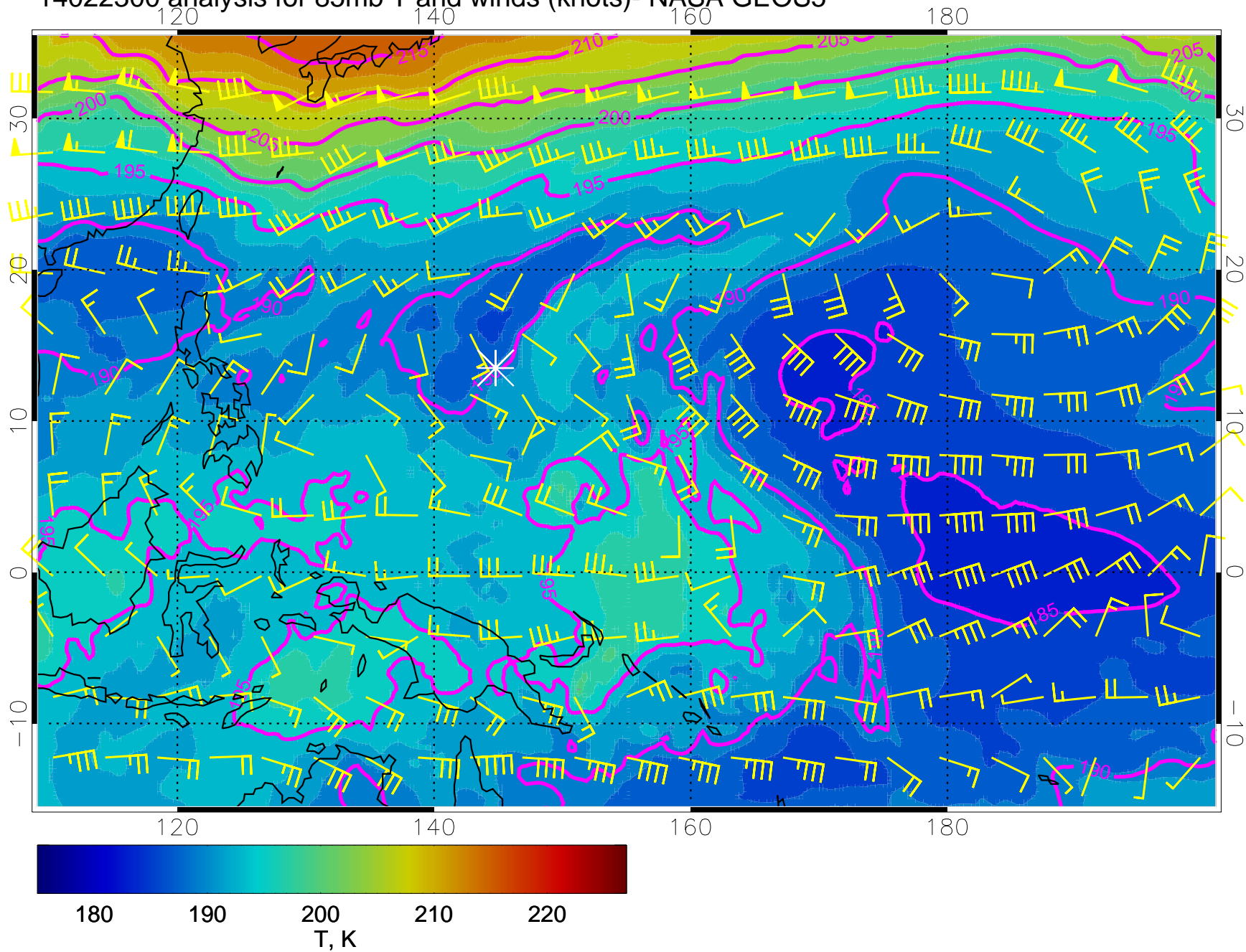
14022212 analysis for 85mb T and winds (knots)- NASA GEOS5



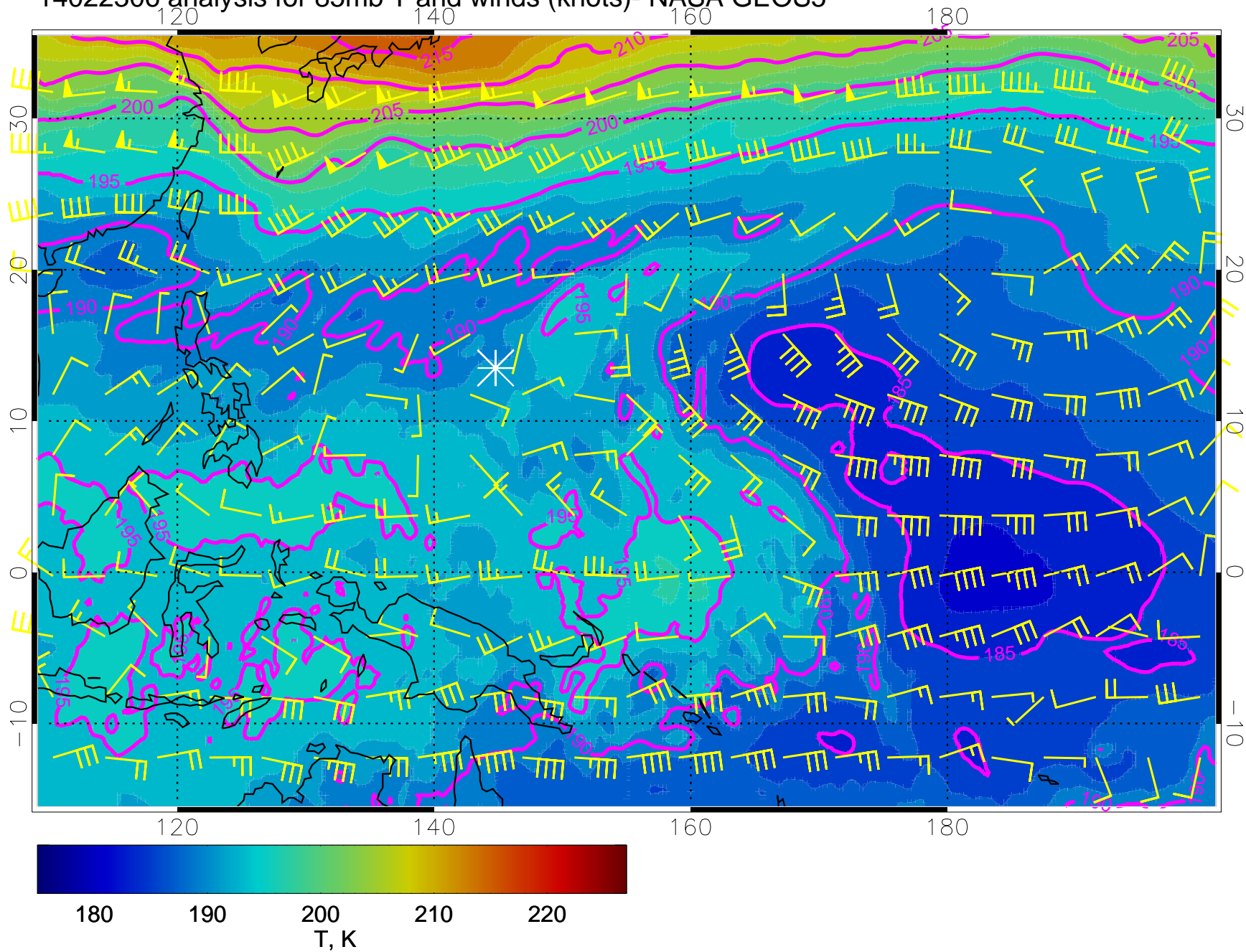
14022218 analysis for 85mb T and winds (knots)- NASA GEOS5



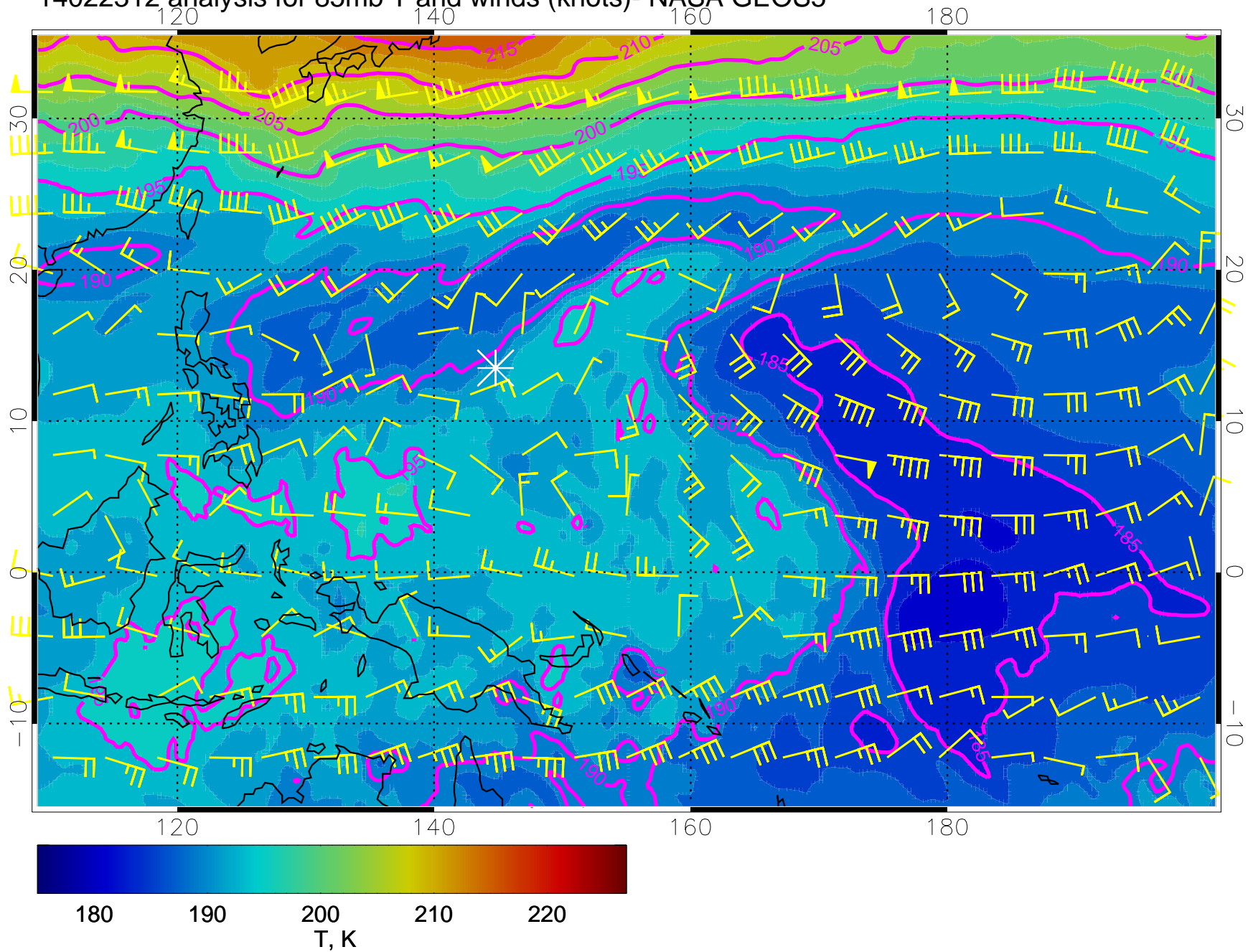
14022300 analysis for 85mb T and winds (knots)- NASA GEOS5



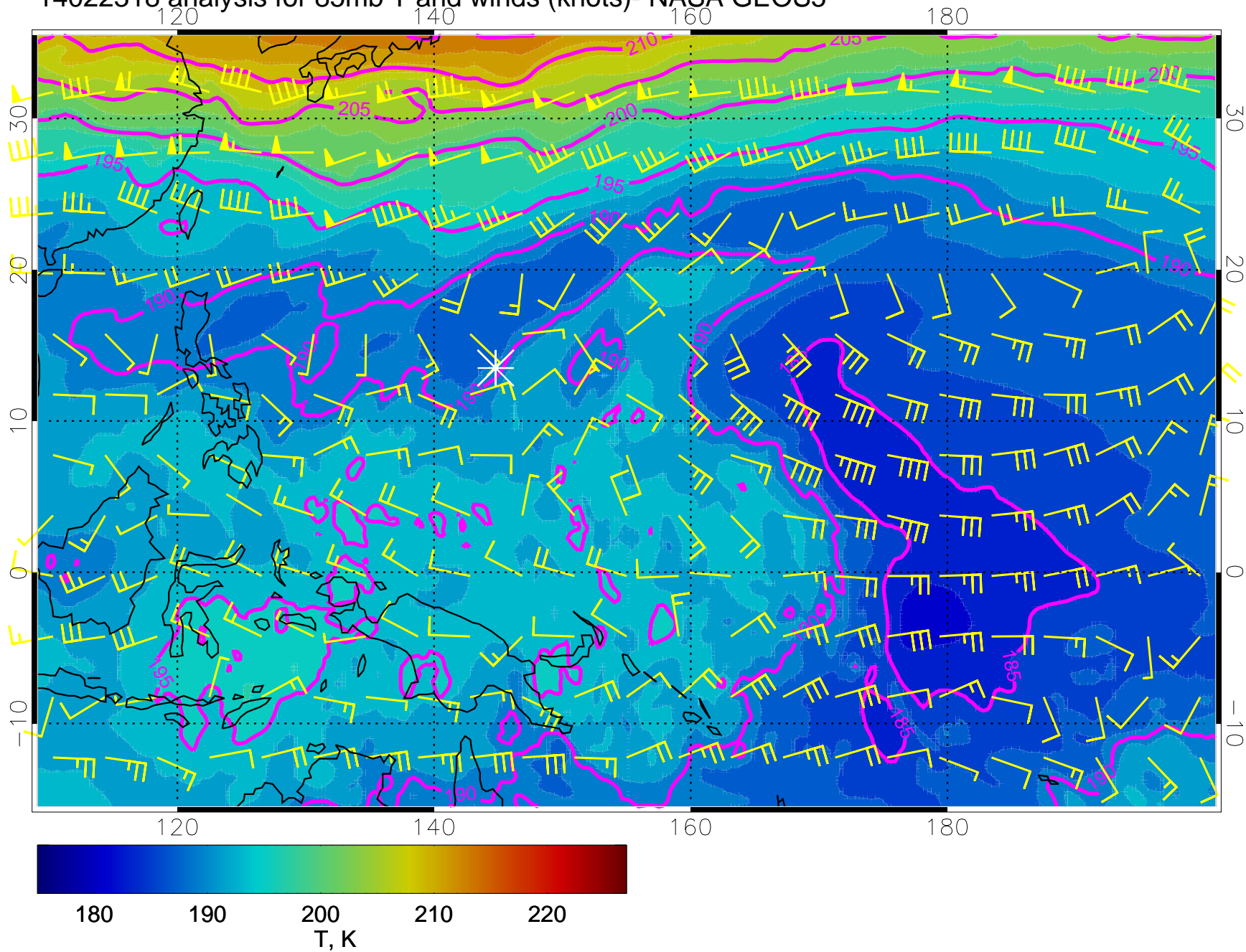
14022306 analysis for 85mb T and winds (knots)- NASA GEOS5



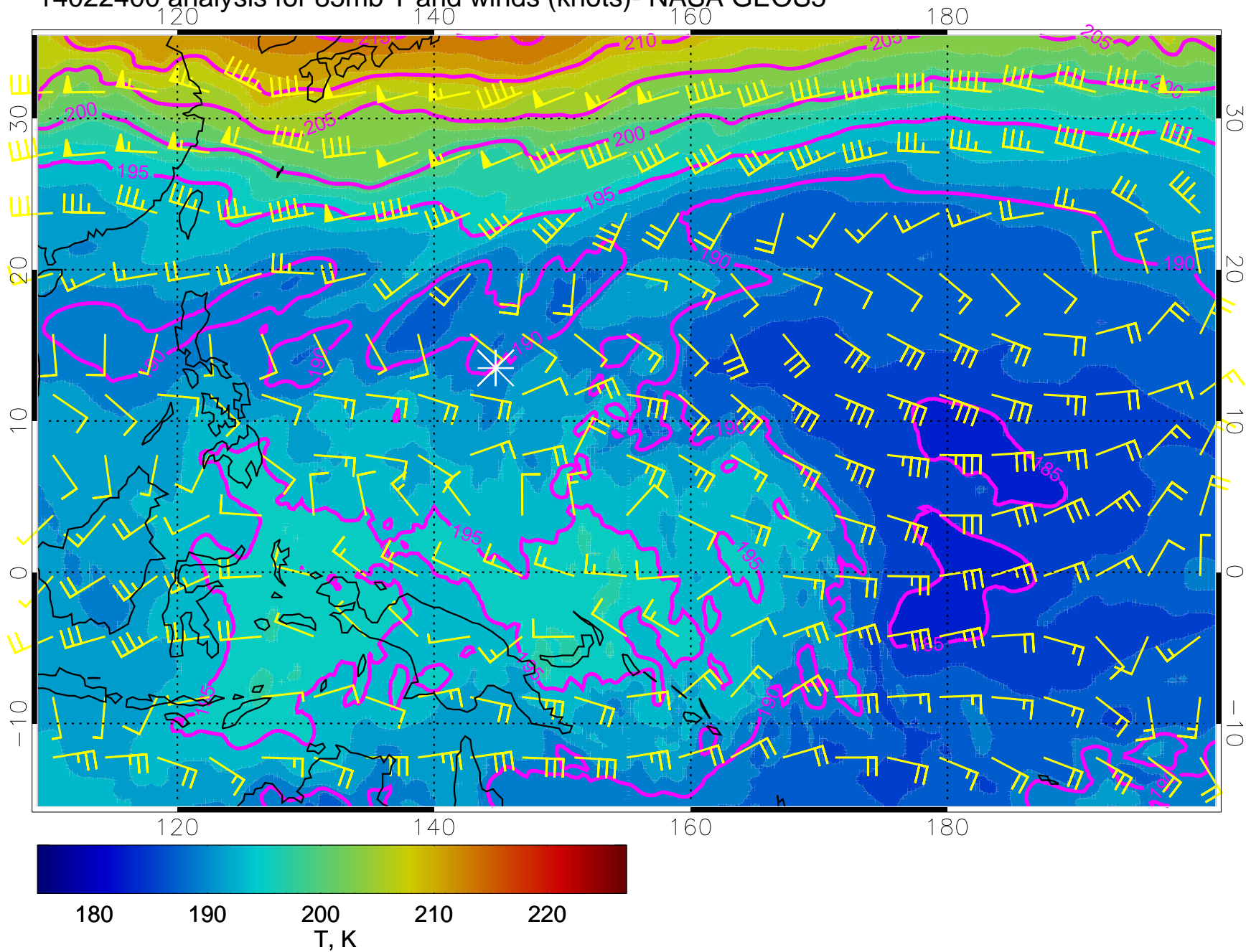
14022312 analysis for 85mb T and winds (knots)- NASA GEOS5



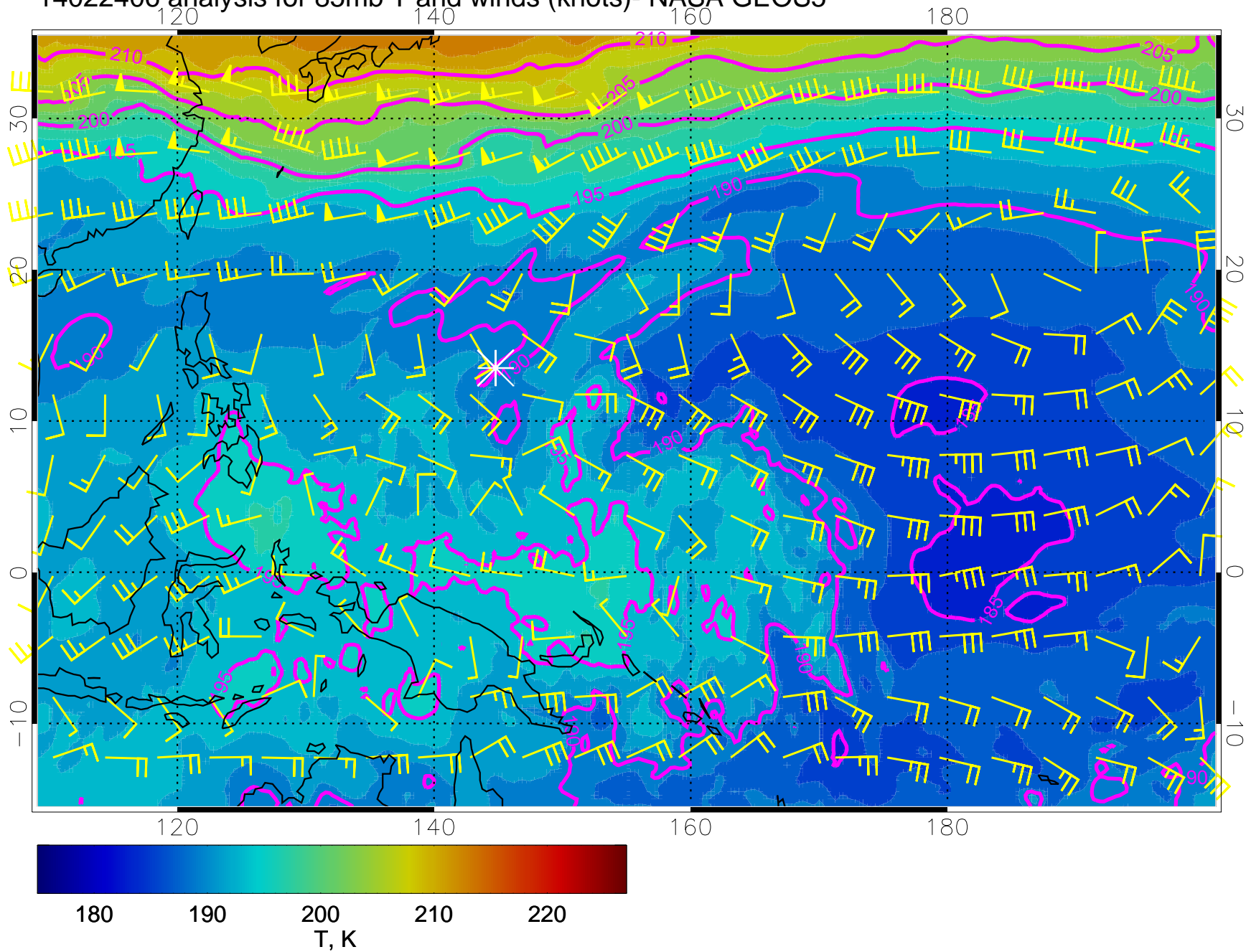
14022318 analysis for 85mb T and winds (knots)- NASA GEOS5



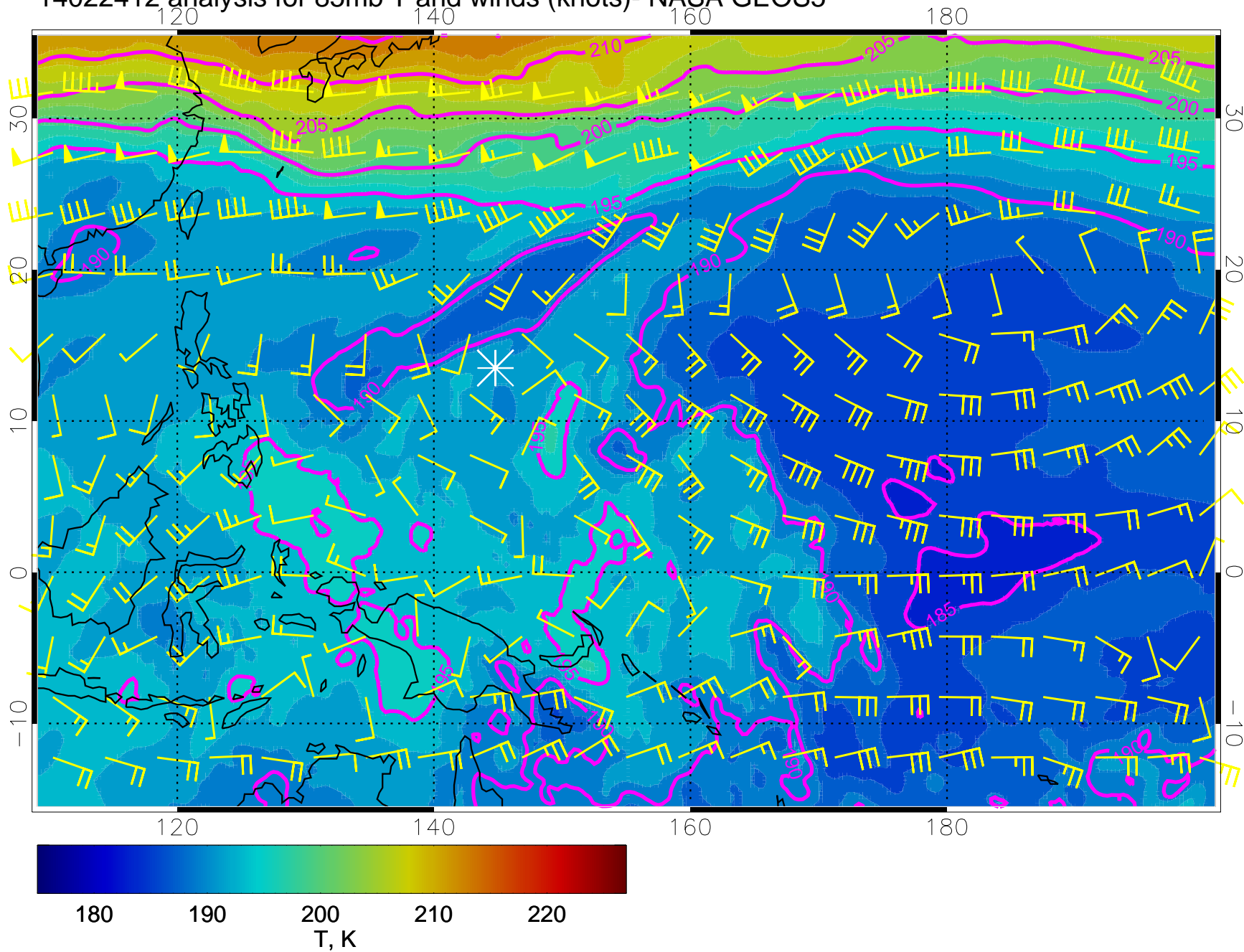
14022400 analysis for 85mb T and winds (knots)- NASA GEOS5



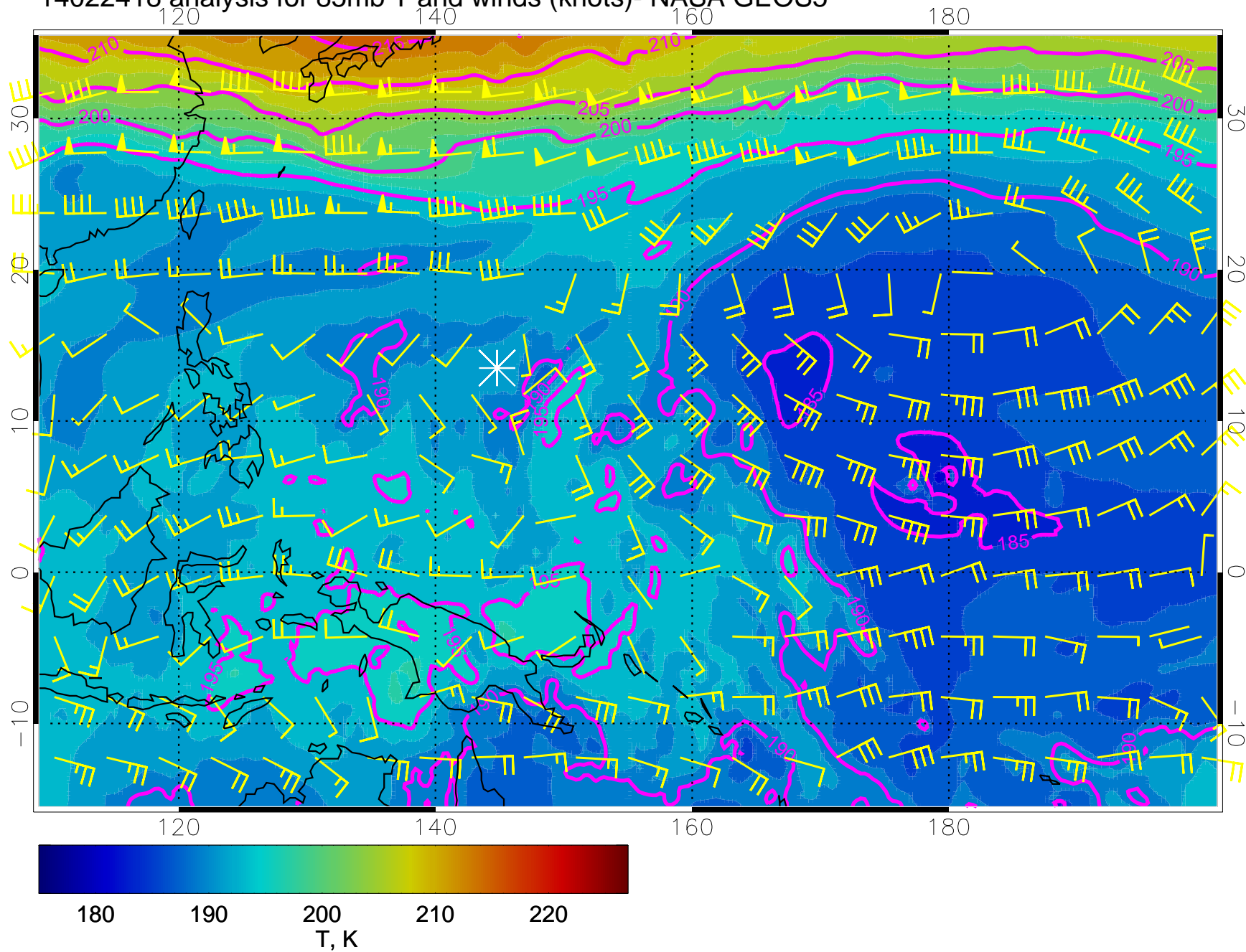
14022406 analysis for 85mb T and winds (knots)- NASA GEOS5



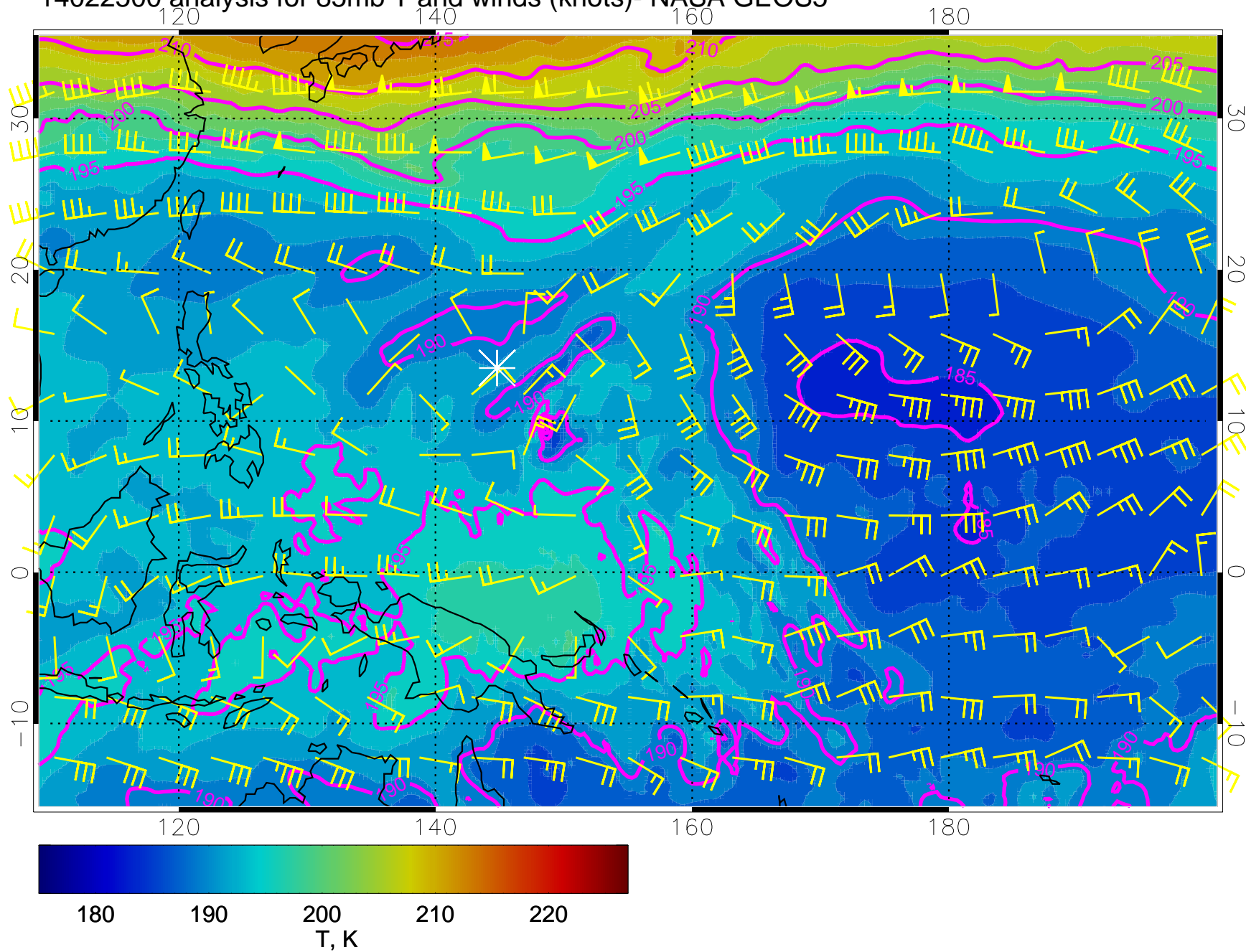
14022412 analysis for 85mb T and winds (knots)- NASA GEOS5



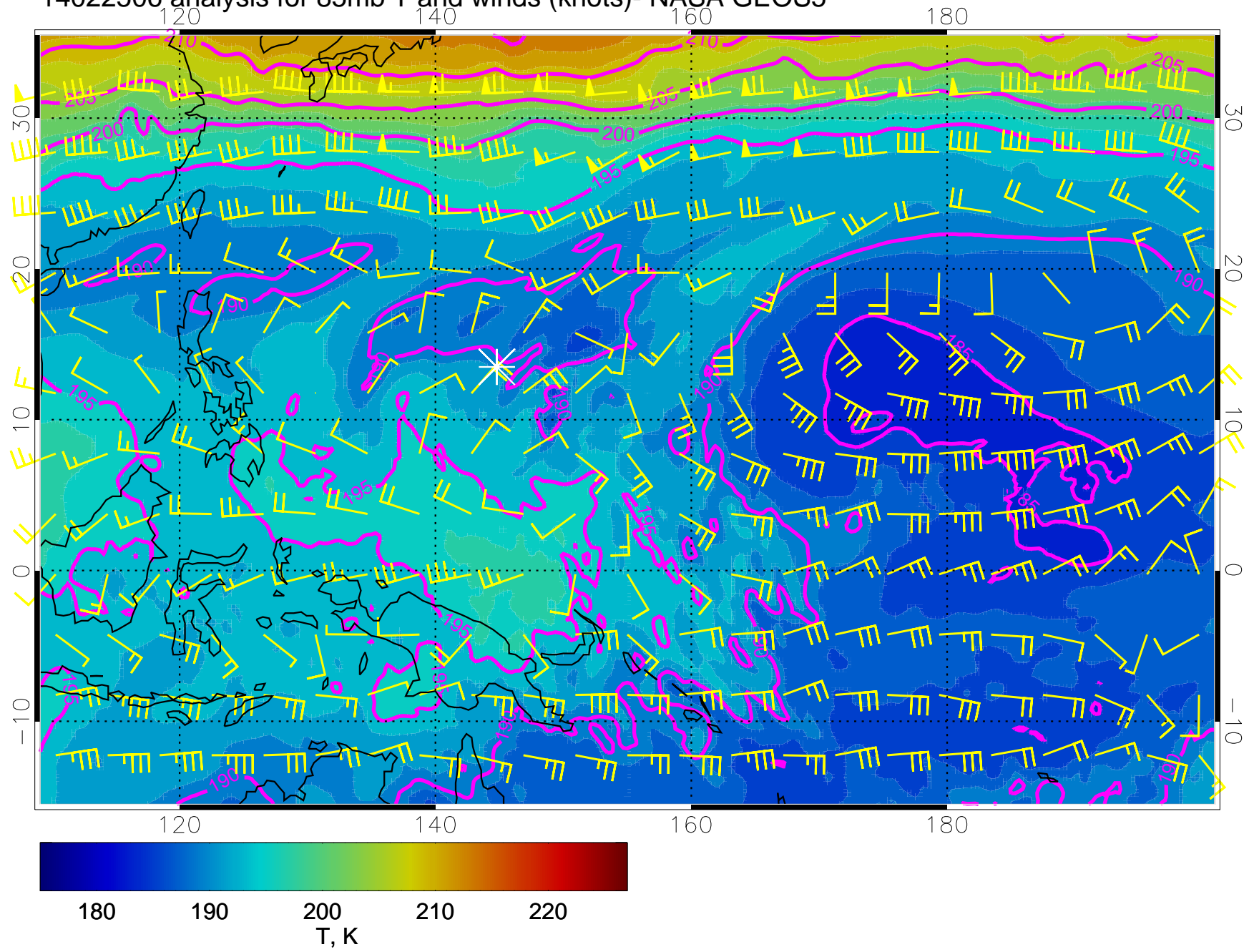
14022418 analysis for 85mb T and winds (knots)- NASA GEOS5



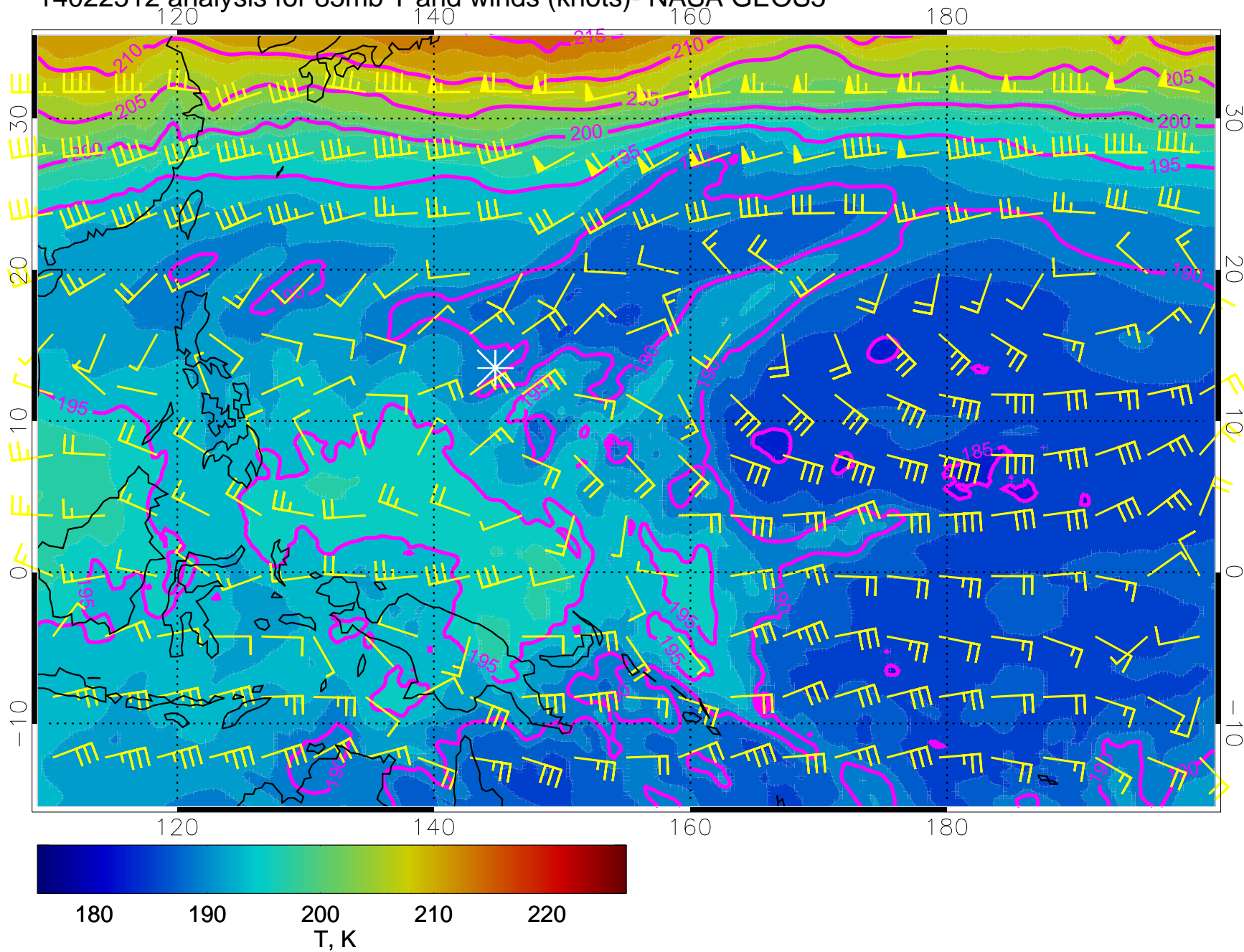
14022500 analysis for 85mb T and winds (knots)- NASA GEOS5



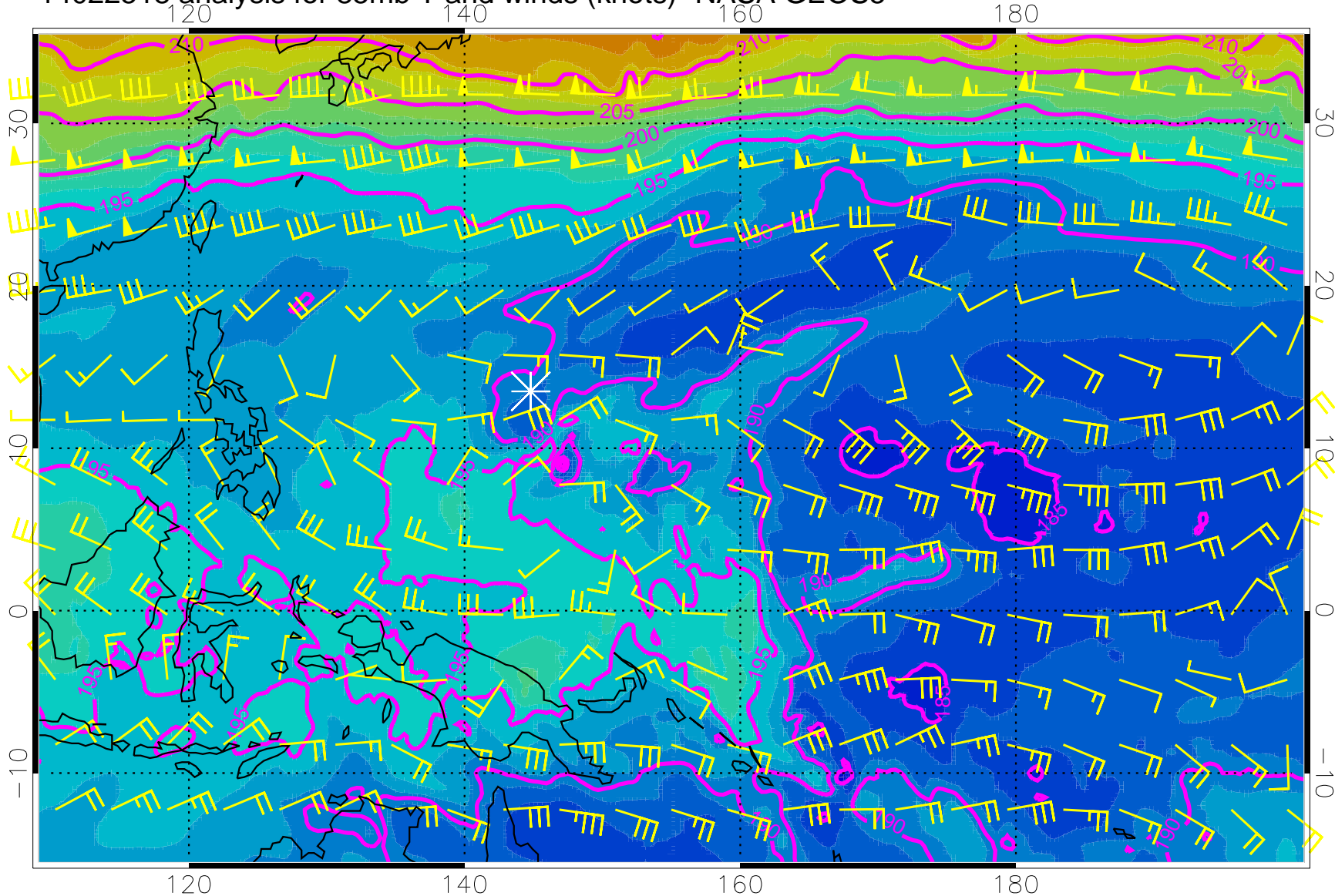
14022506 analysis for 85mb T and winds (knots)- NASA GEOS5



14022512 analysis for 85mb T and winds (knots)- NASA GEOS5

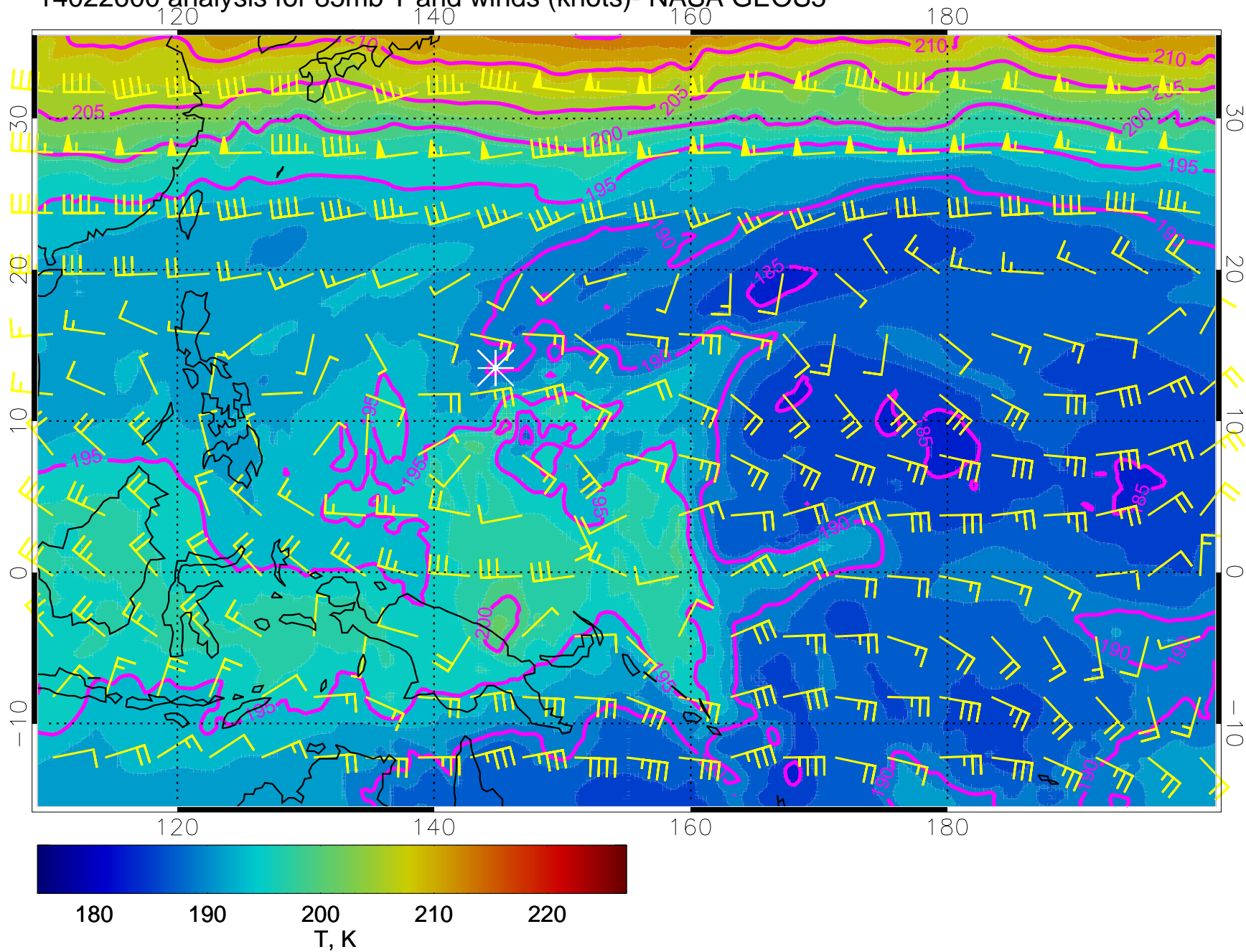


14022518 analysis for 85mb T and winds (knots)- NASA GEOS5

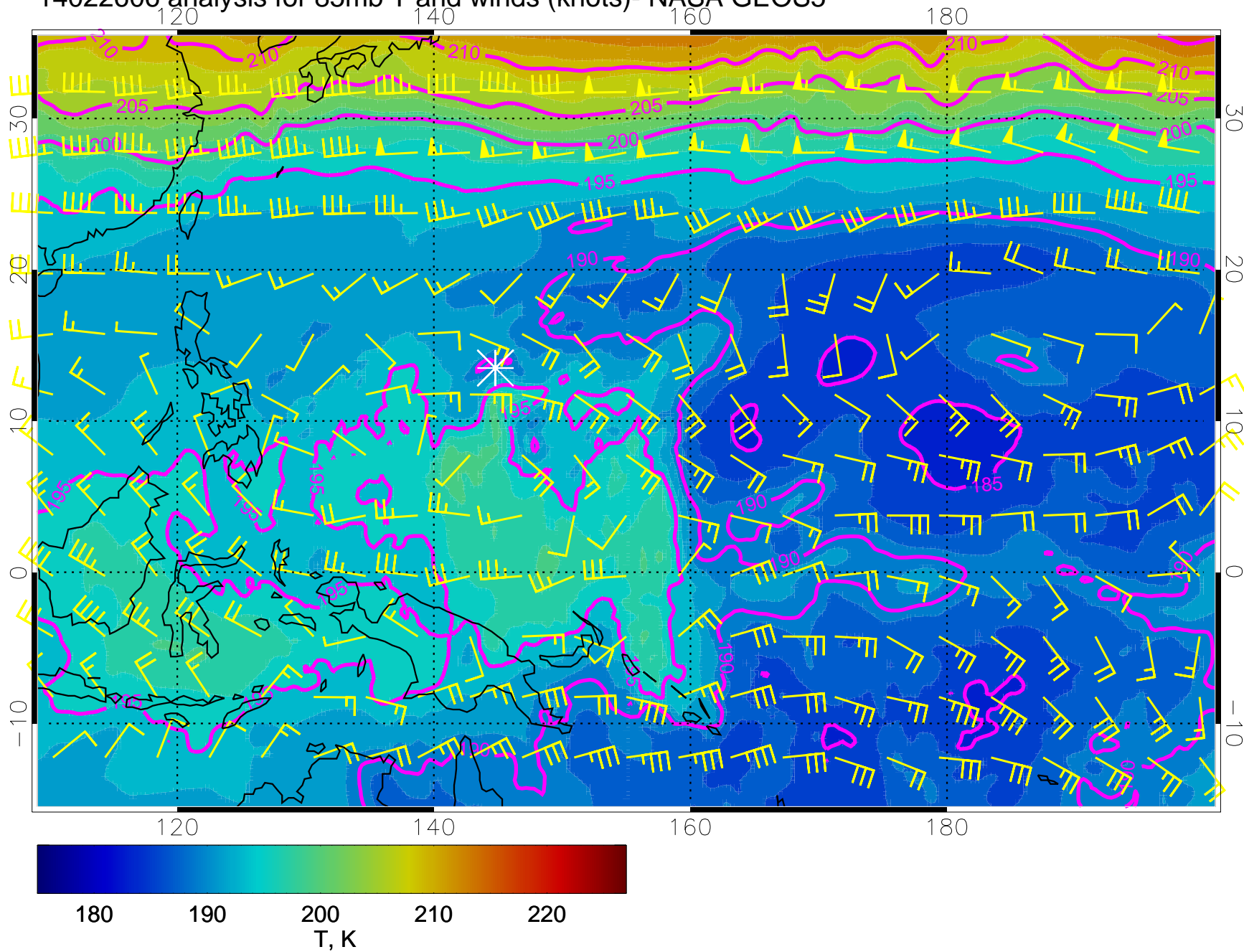


180 190 200 210 220  
T, K

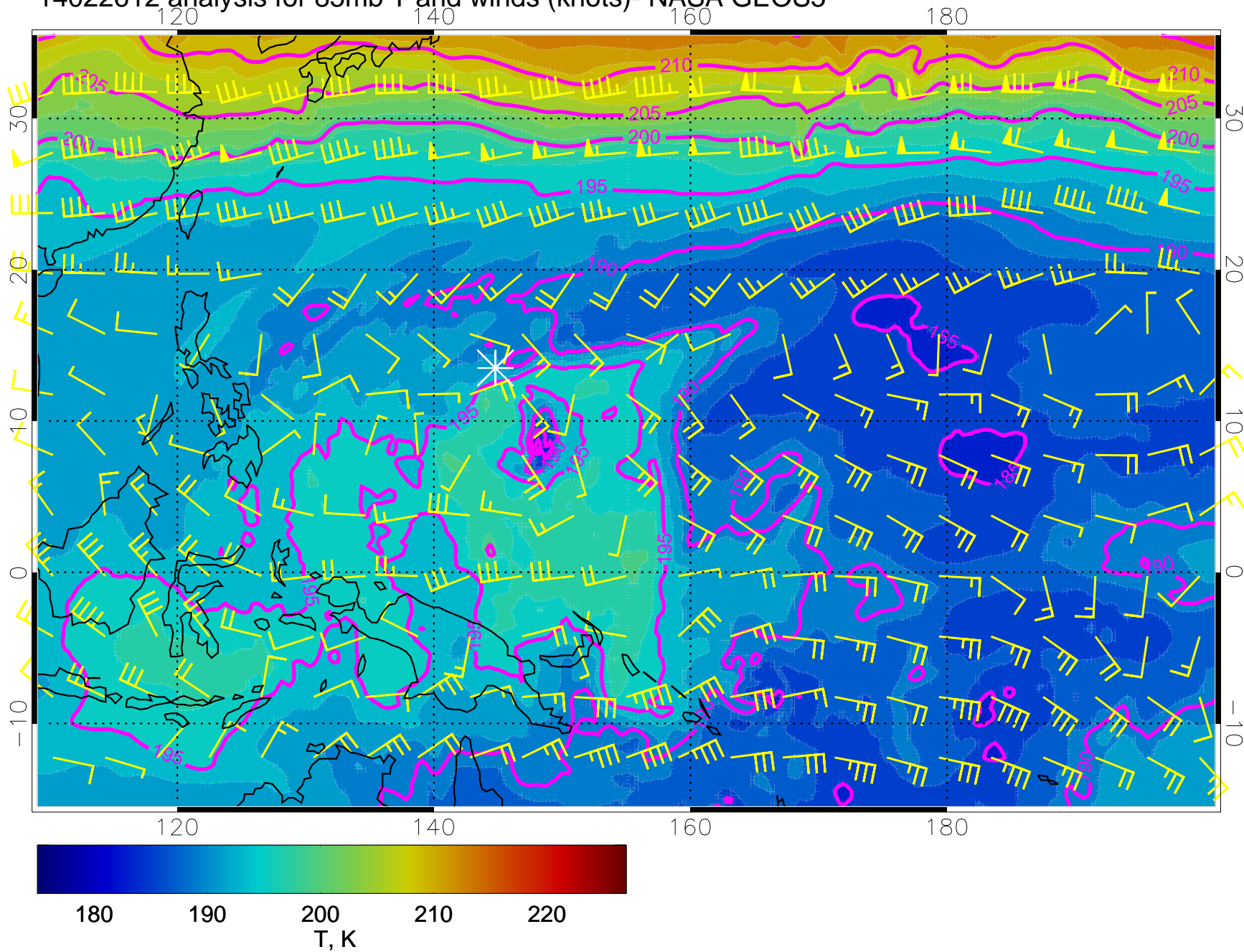
14022600 analysis for 85mb T and winds (knots)- NASA GEOS5



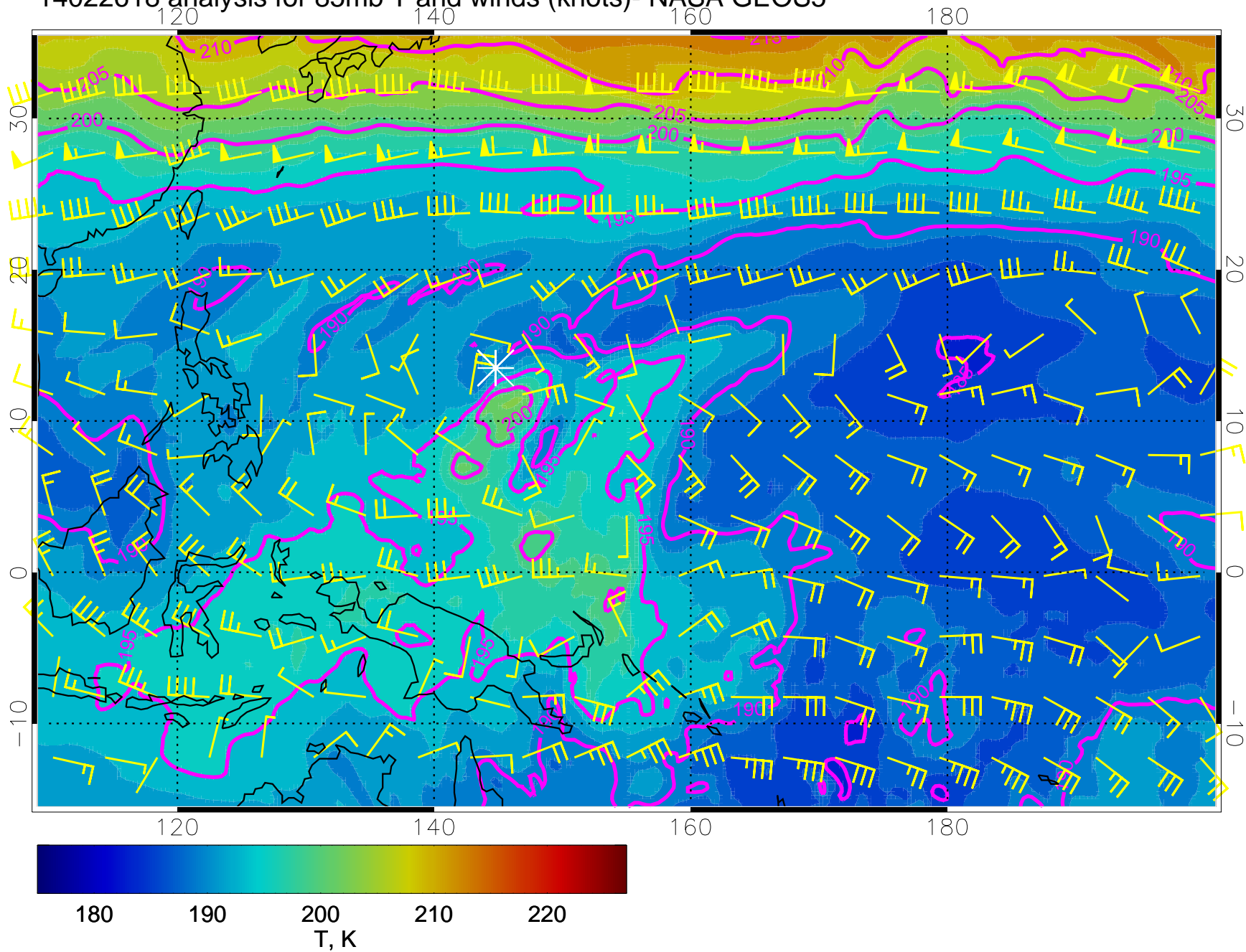
14022606 analysis for 85mb T and winds (knots)- NASA GEOS5



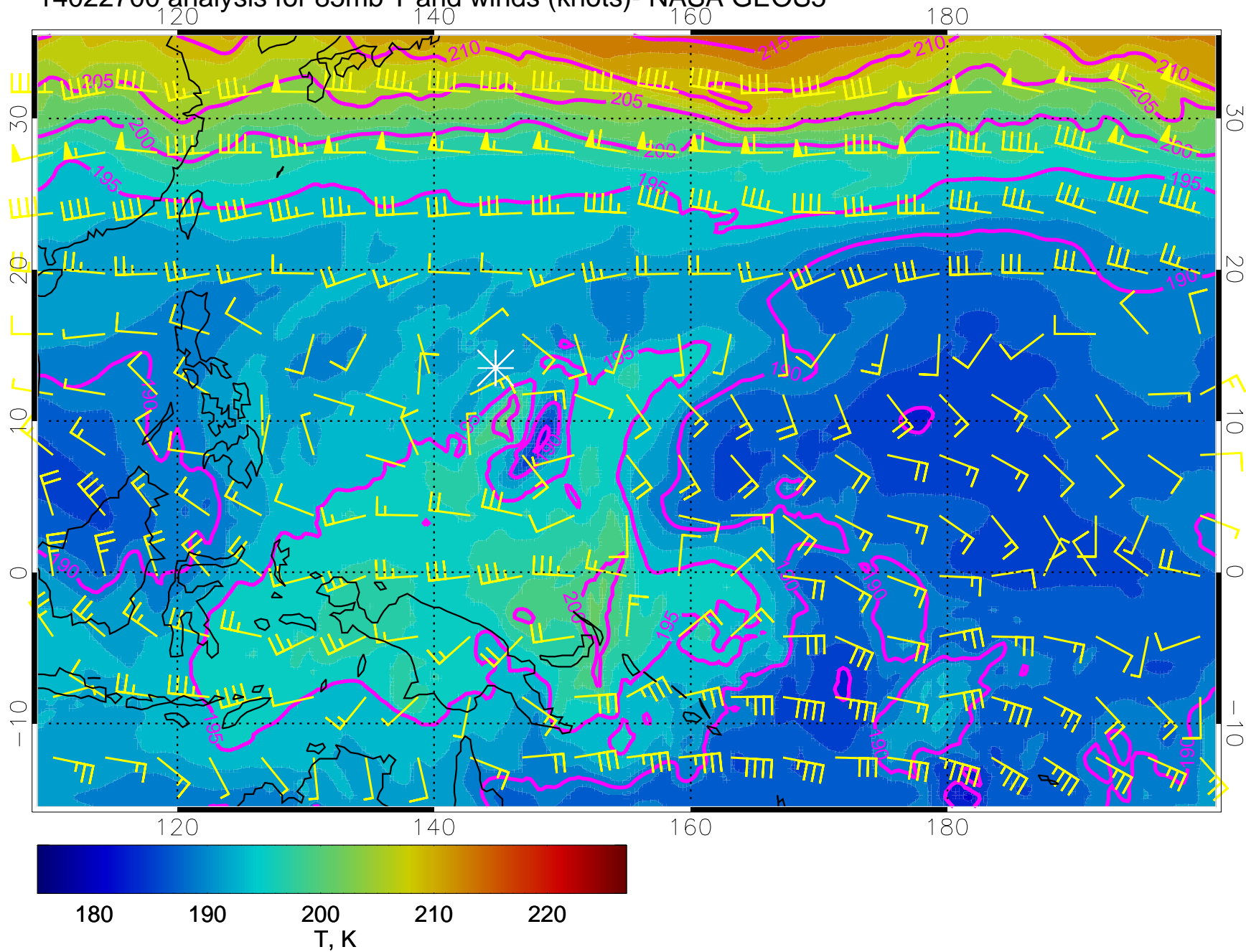
14022612 analysis for 85mb T and winds (knots)- NASA GEOS5



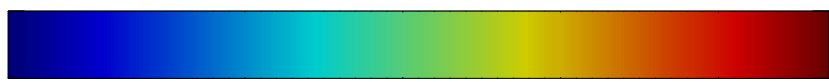
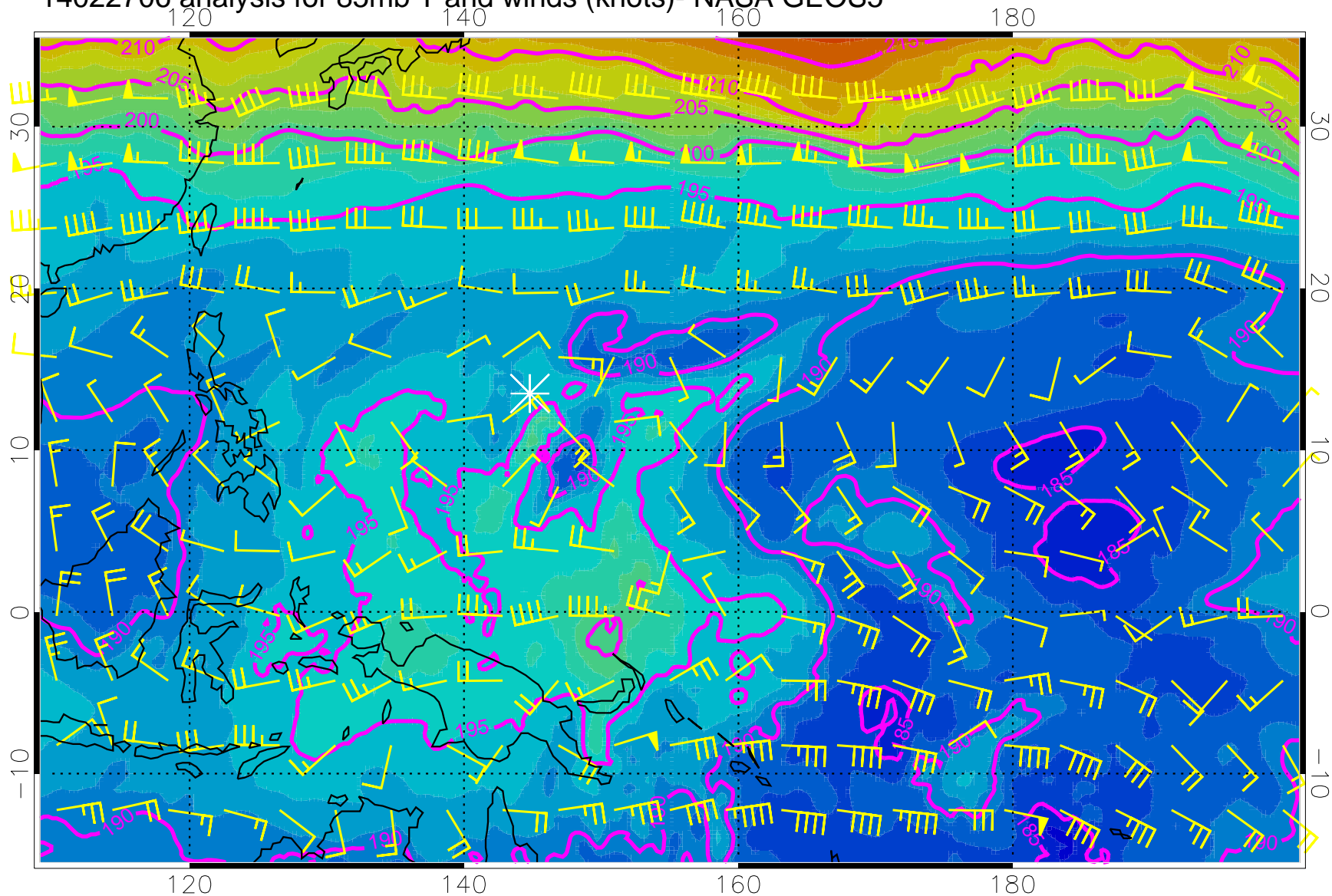
14022618 analysis for 85mb T and winds (knots)- NASA GEOS5



14022700 analysis for 85mb T and winds (knots)- NASA GEOS5

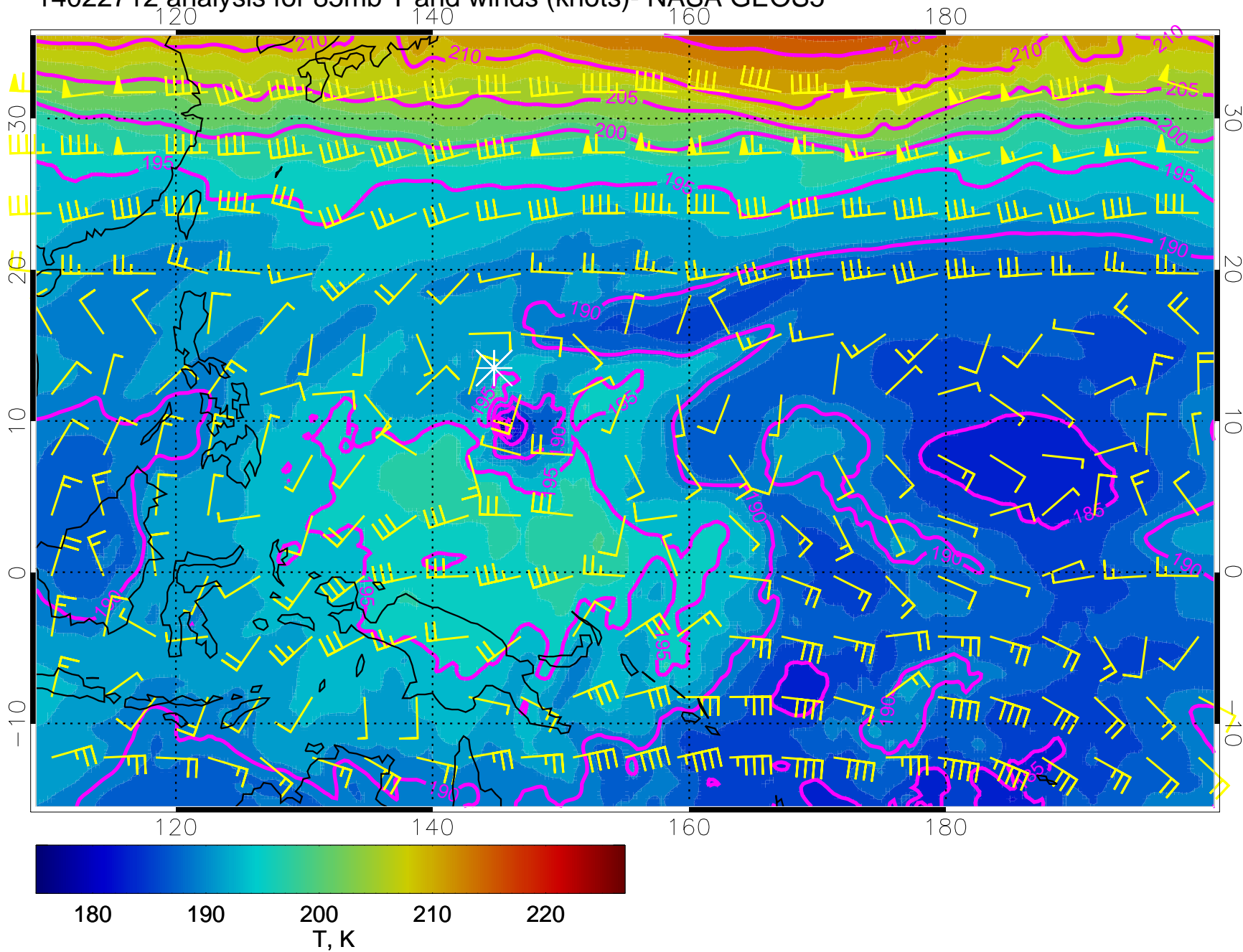


14022706 analysis for 85mb T and winds (knots)- NASA GEOS5

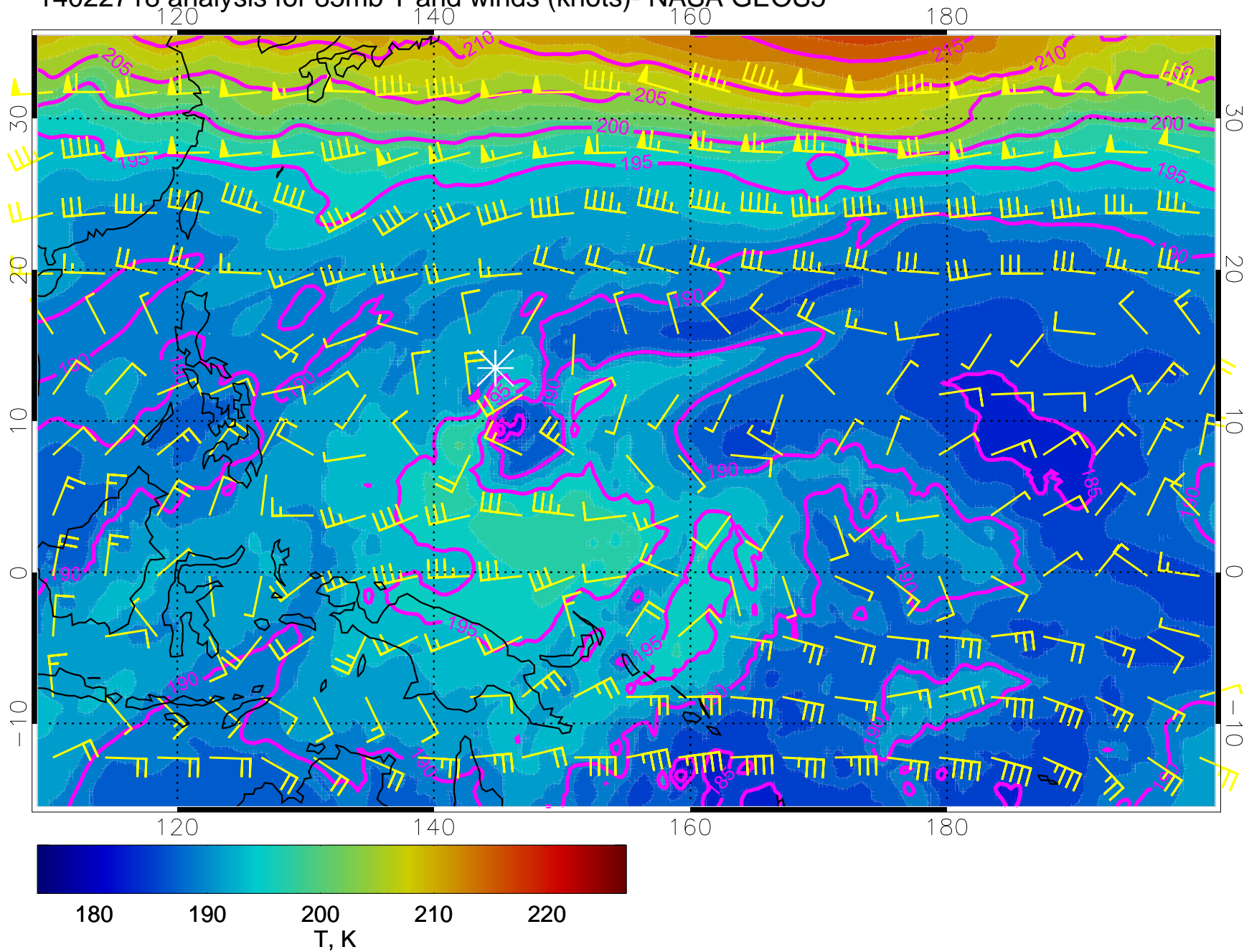


180 190 200 210 220  
T, K

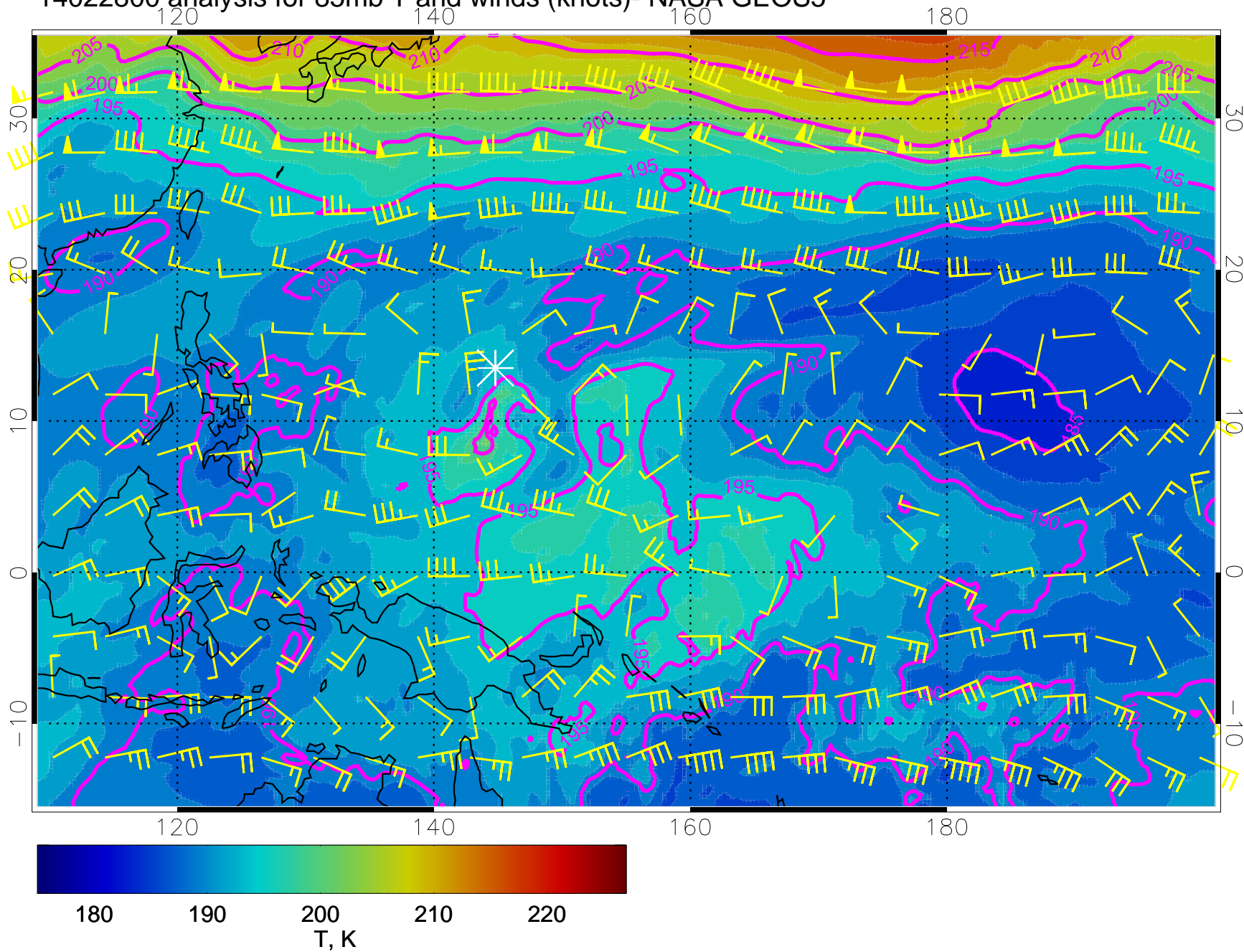
14022712 analysis for 85mb T and winds (knots)- NASA GEOS5



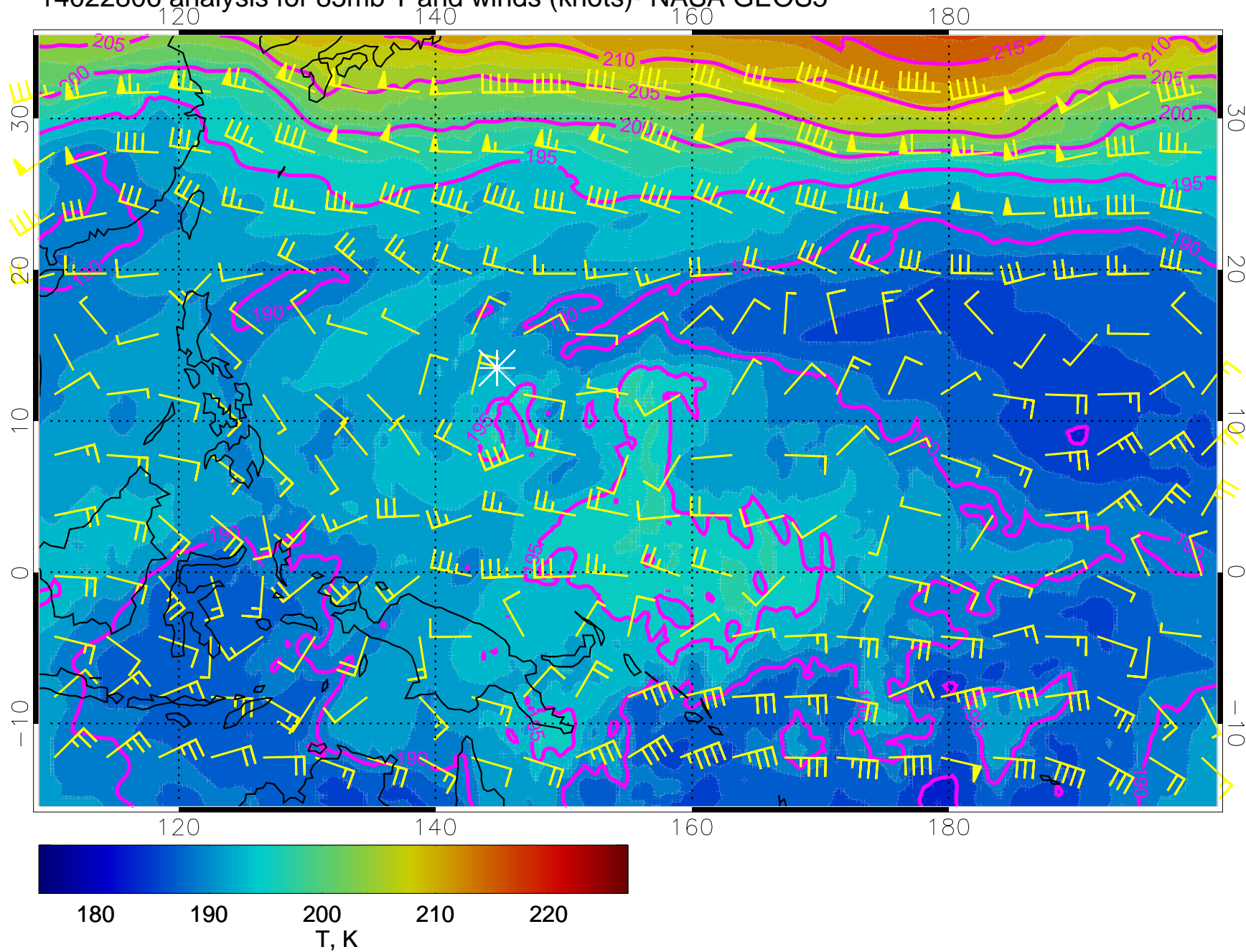
14022718 analysis for 85mb T and winds (knots)- NASA GEOS5



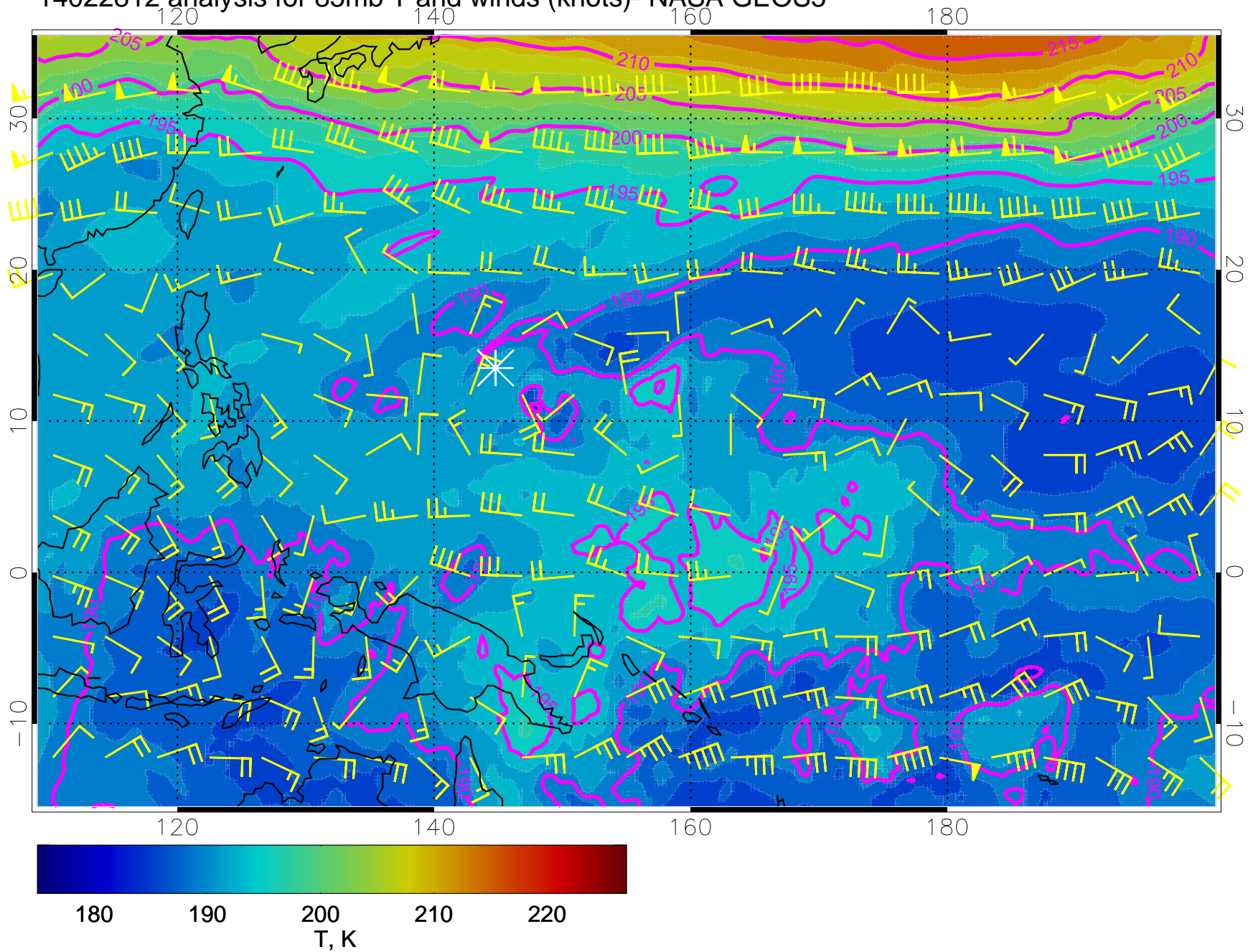
14022800 analysis for 85mb T and winds (knots)- NASA GEOS5



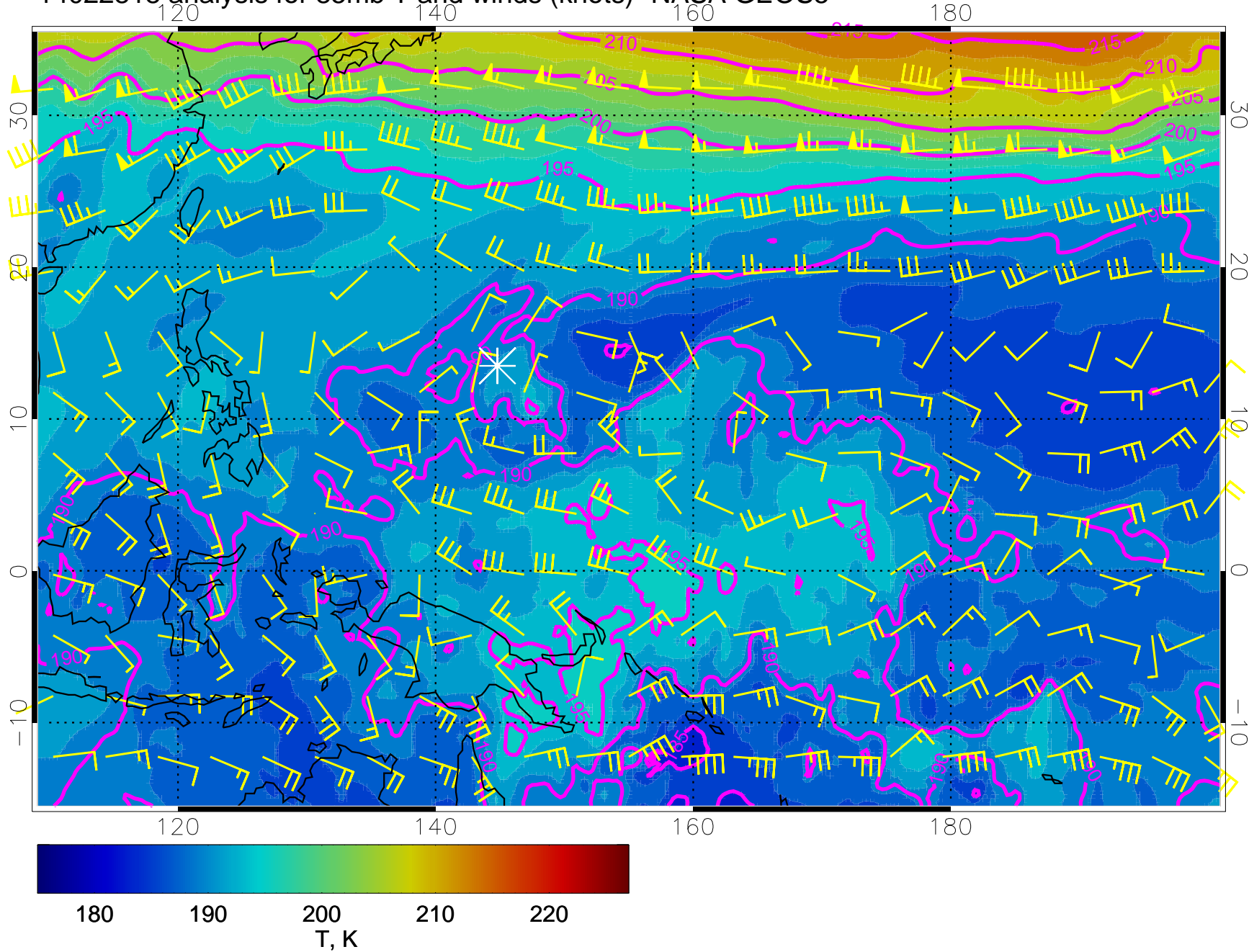
14022806 analysis for 85mb T and winds (knots)- NASA GEOS5



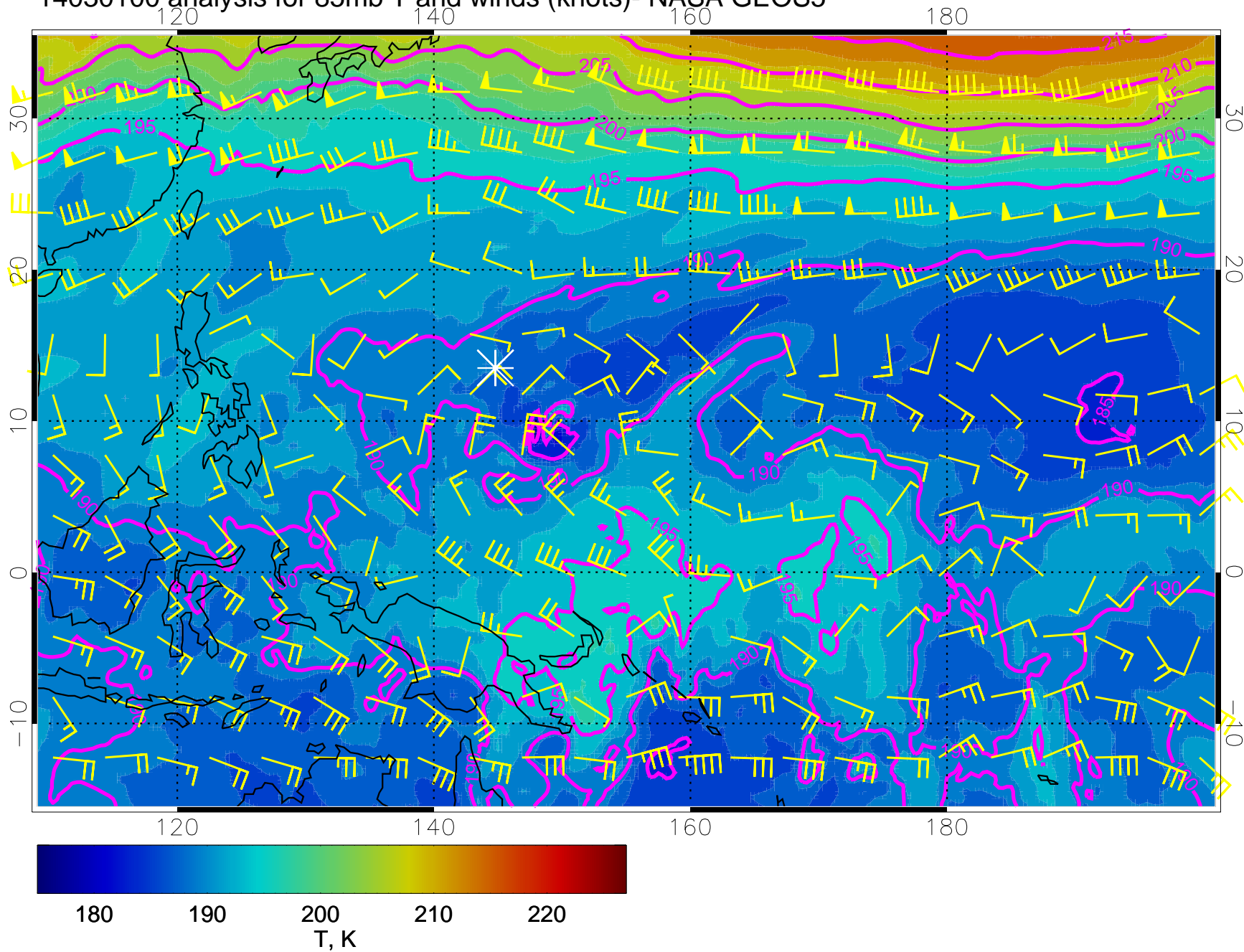
14022812 analysis for 85mb T and winds (knots)- NASA GEOS5



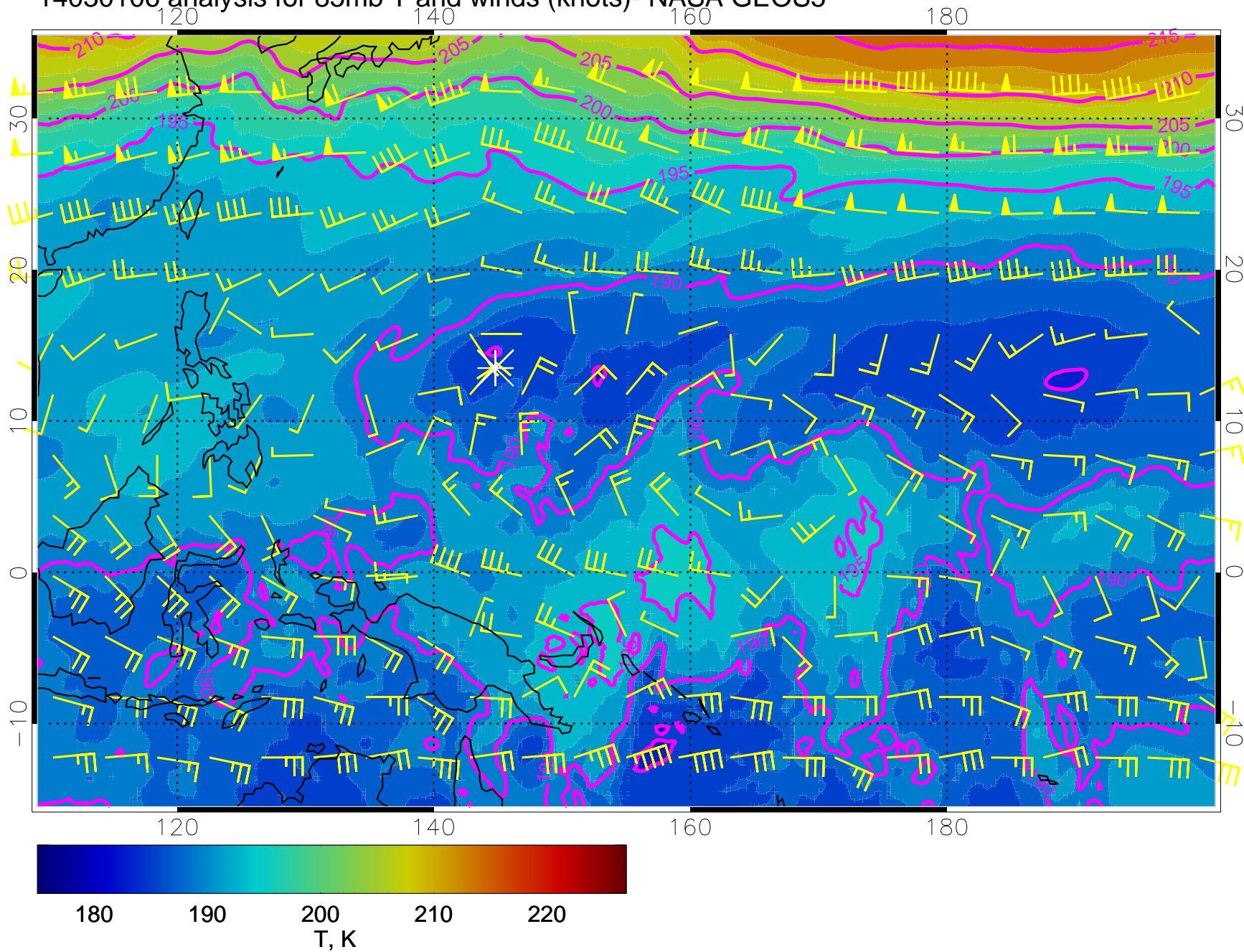
14022818 analysis for 85mb T and winds (knots)- NASA GEOS5



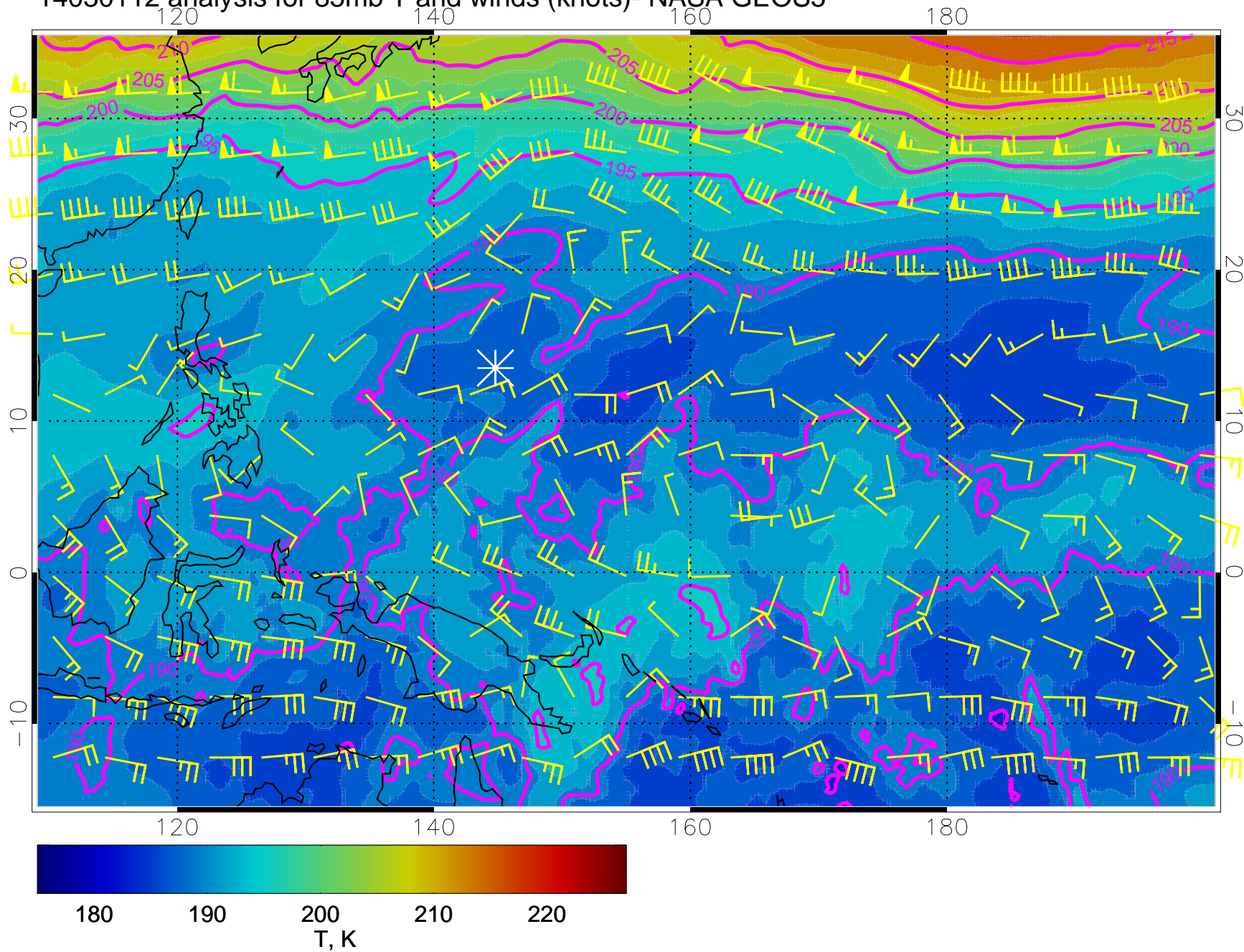
14030100 analysis for 85mb T and winds (knots)- NASA GEOS5



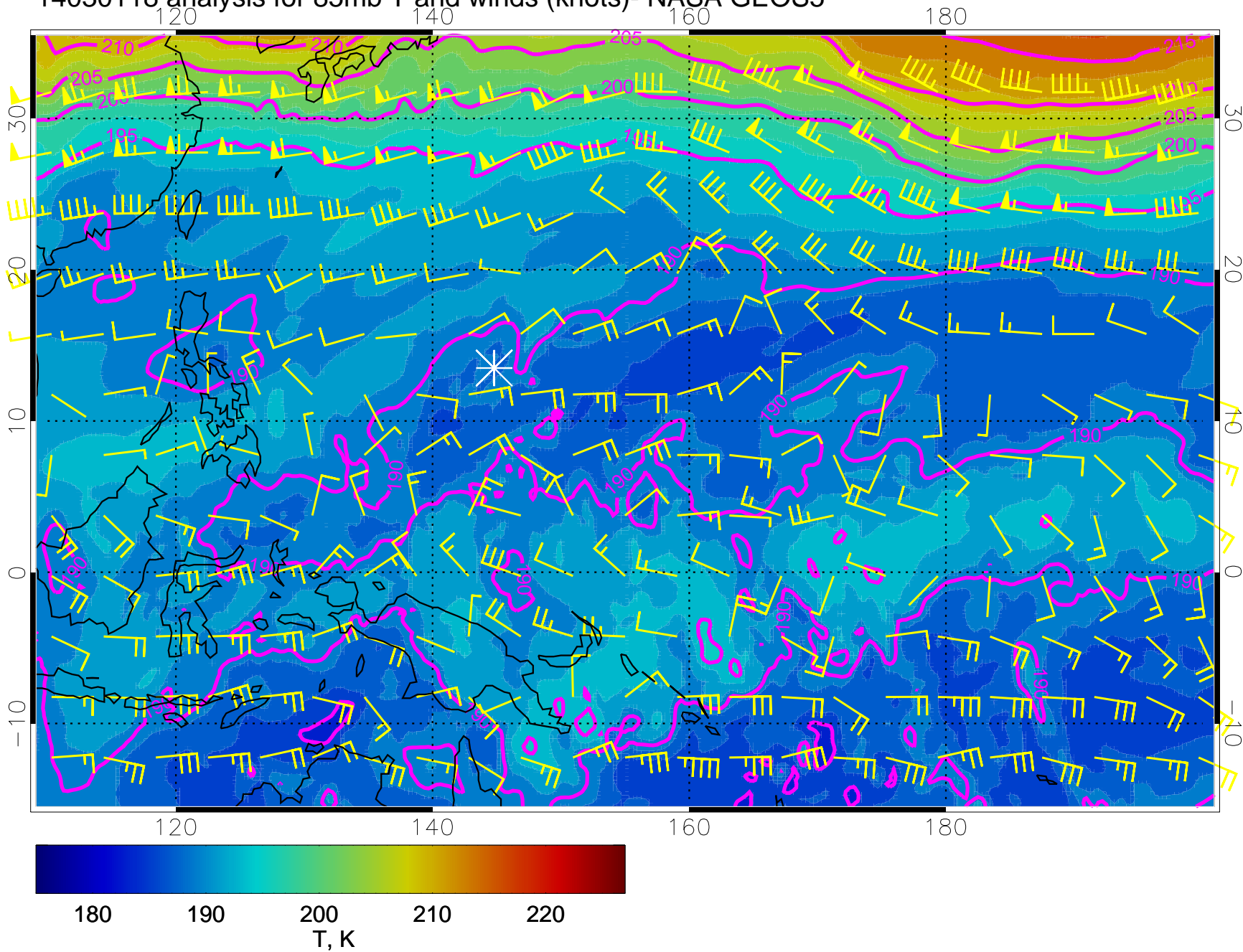
14030106 analysis for 85mb T and winds (knots)- NASA GEOS5



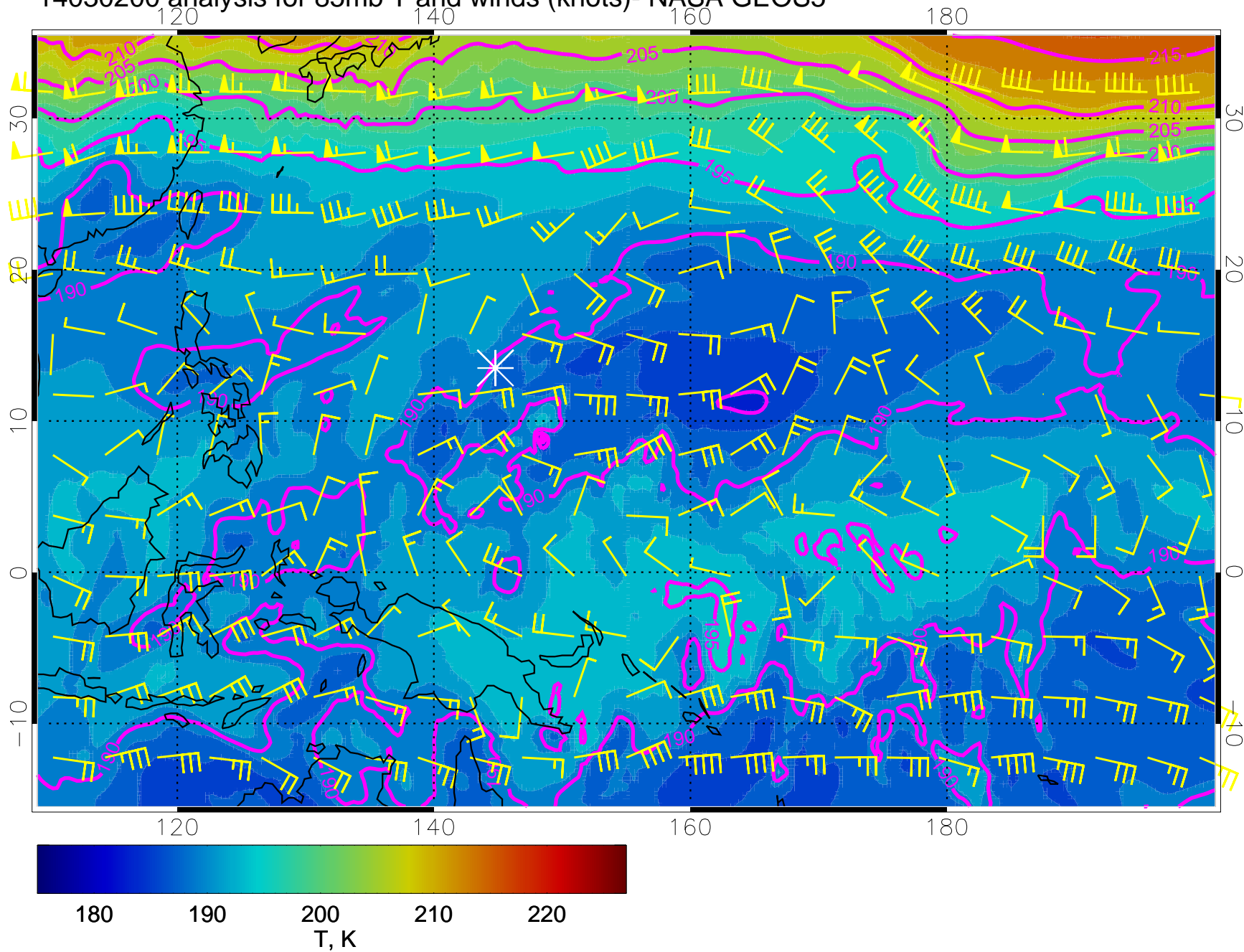
14030112 analysis for 85mb T and winds (knots)- NASA GEOS5



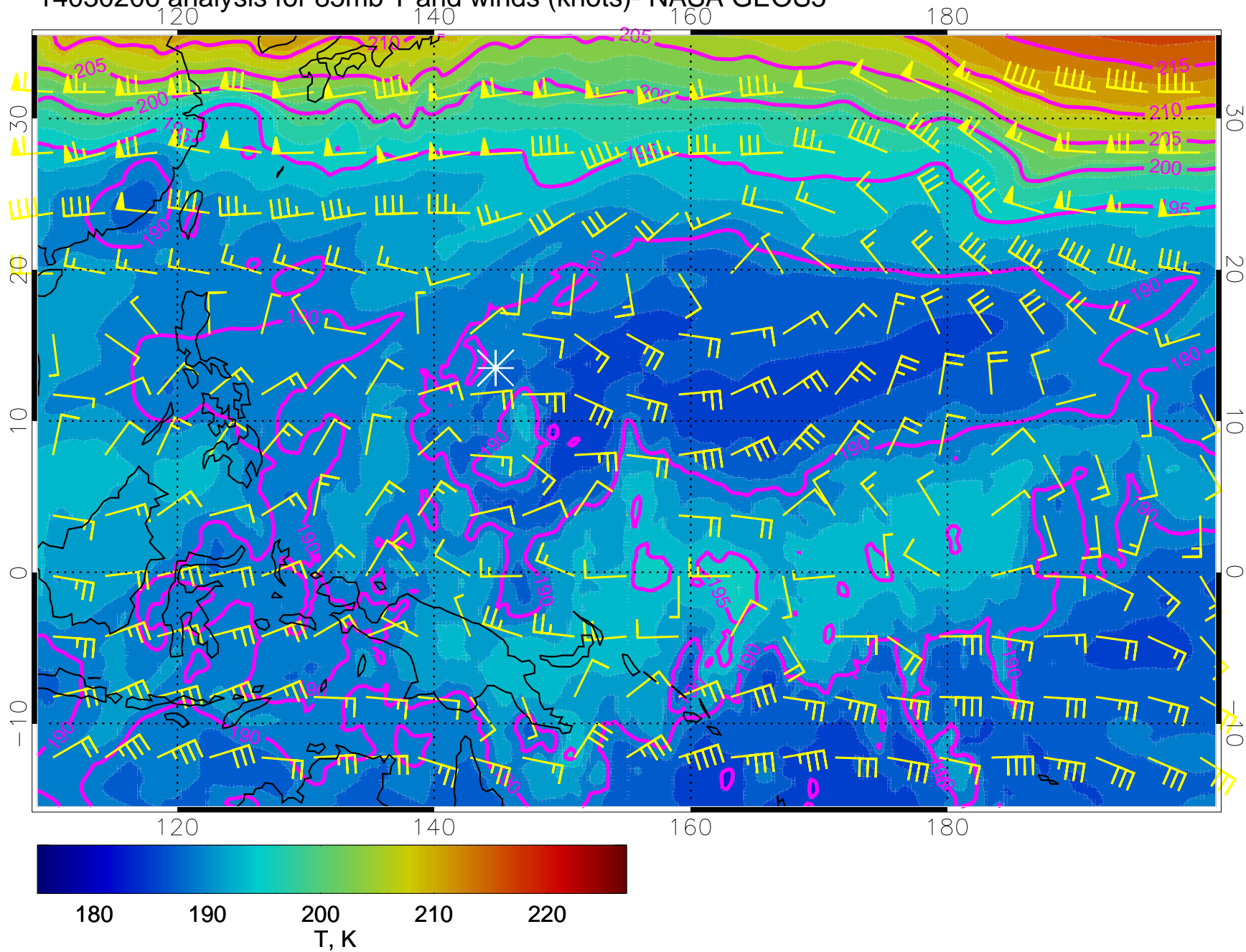
14030118 analysis for 85mb T and winds (knots)- NASA GEOS5



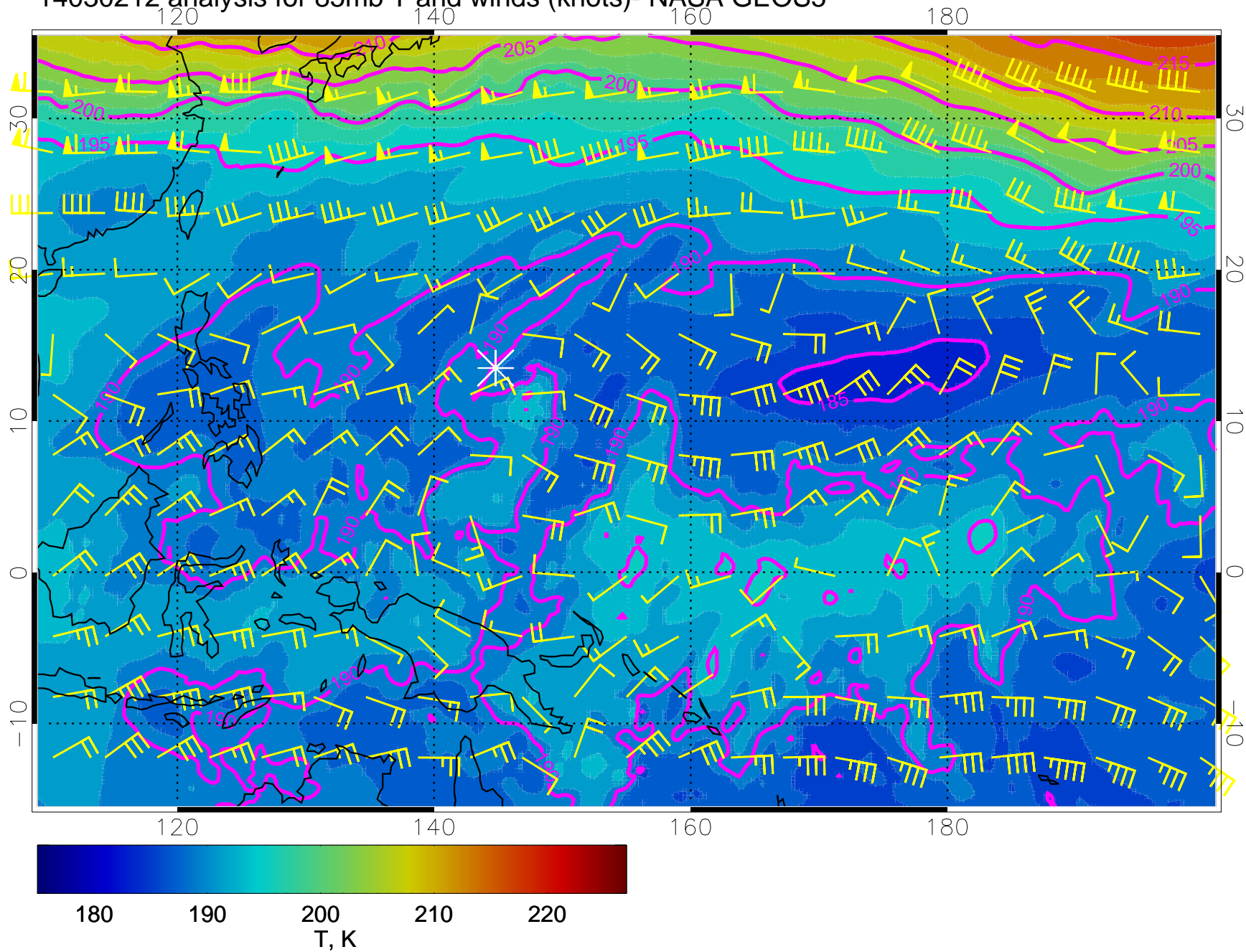
14030200 analysis for 85mb T and winds (knots)- NASA GEOS5



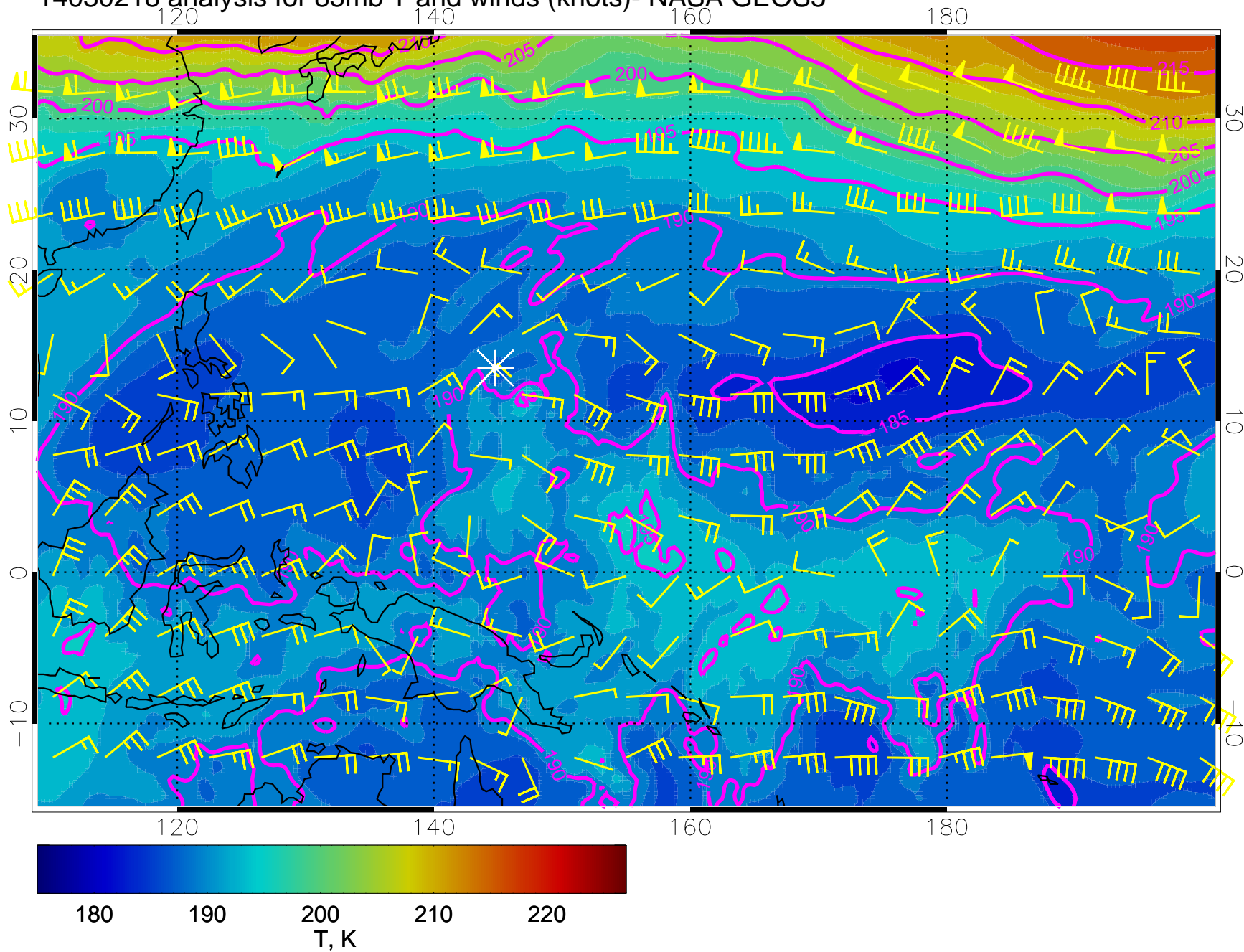
14030206 analysis for 85mb T and winds (knots)- NASA GEOS5



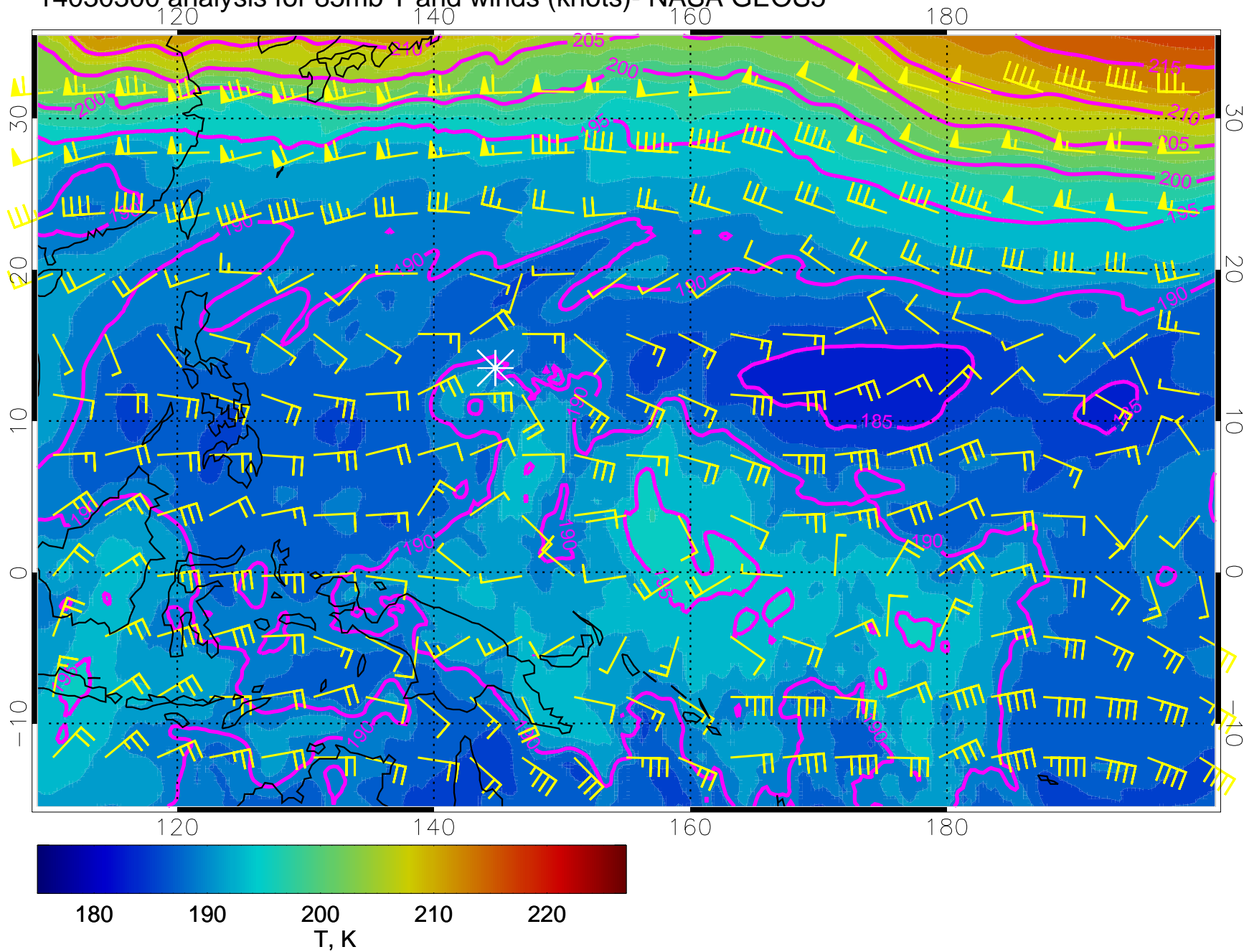
14030212 analysis for 85mb T and winds (knots)- NASA GEOS5



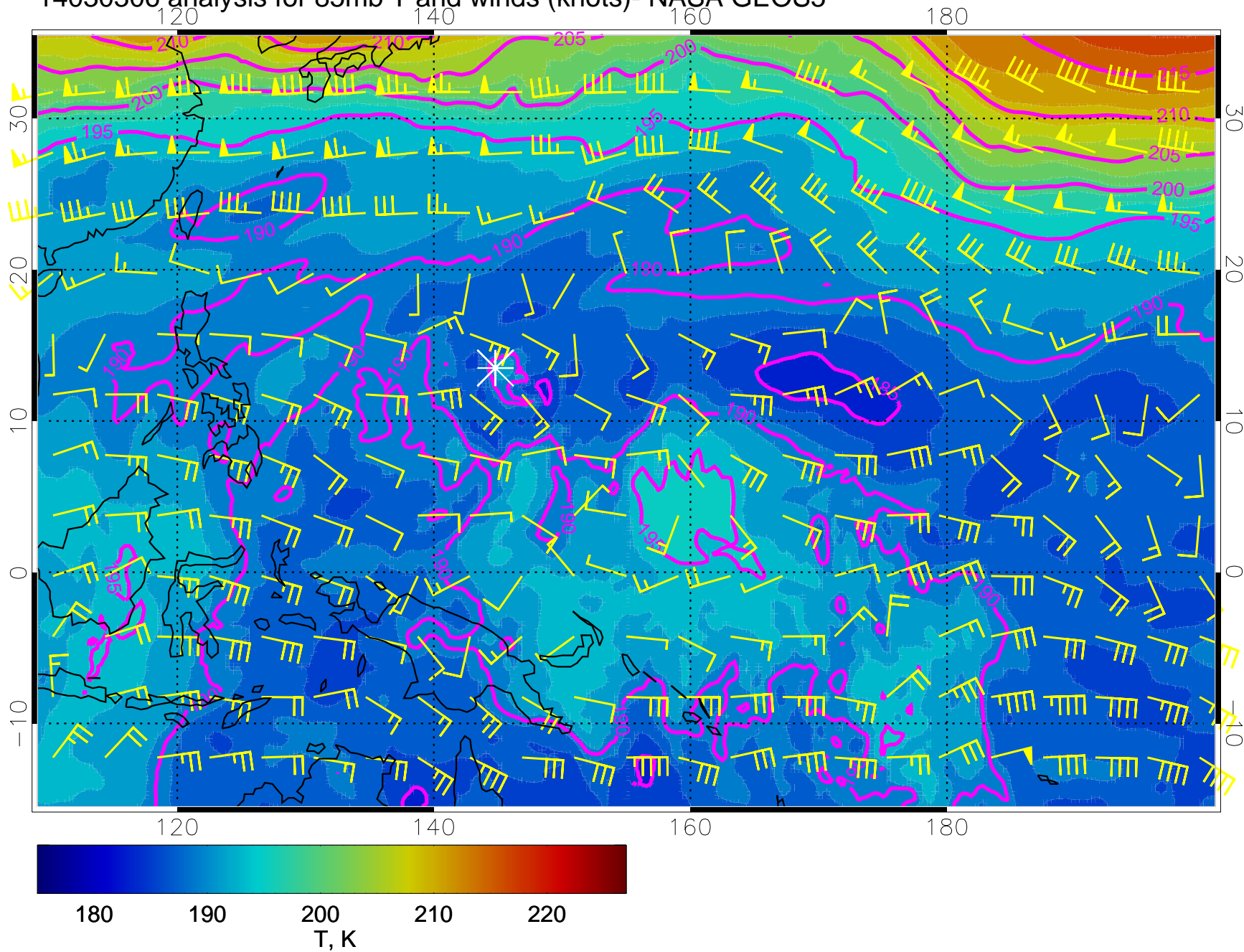
14030218 analysis for 85mb T and winds (knots)- NASA GEOS5



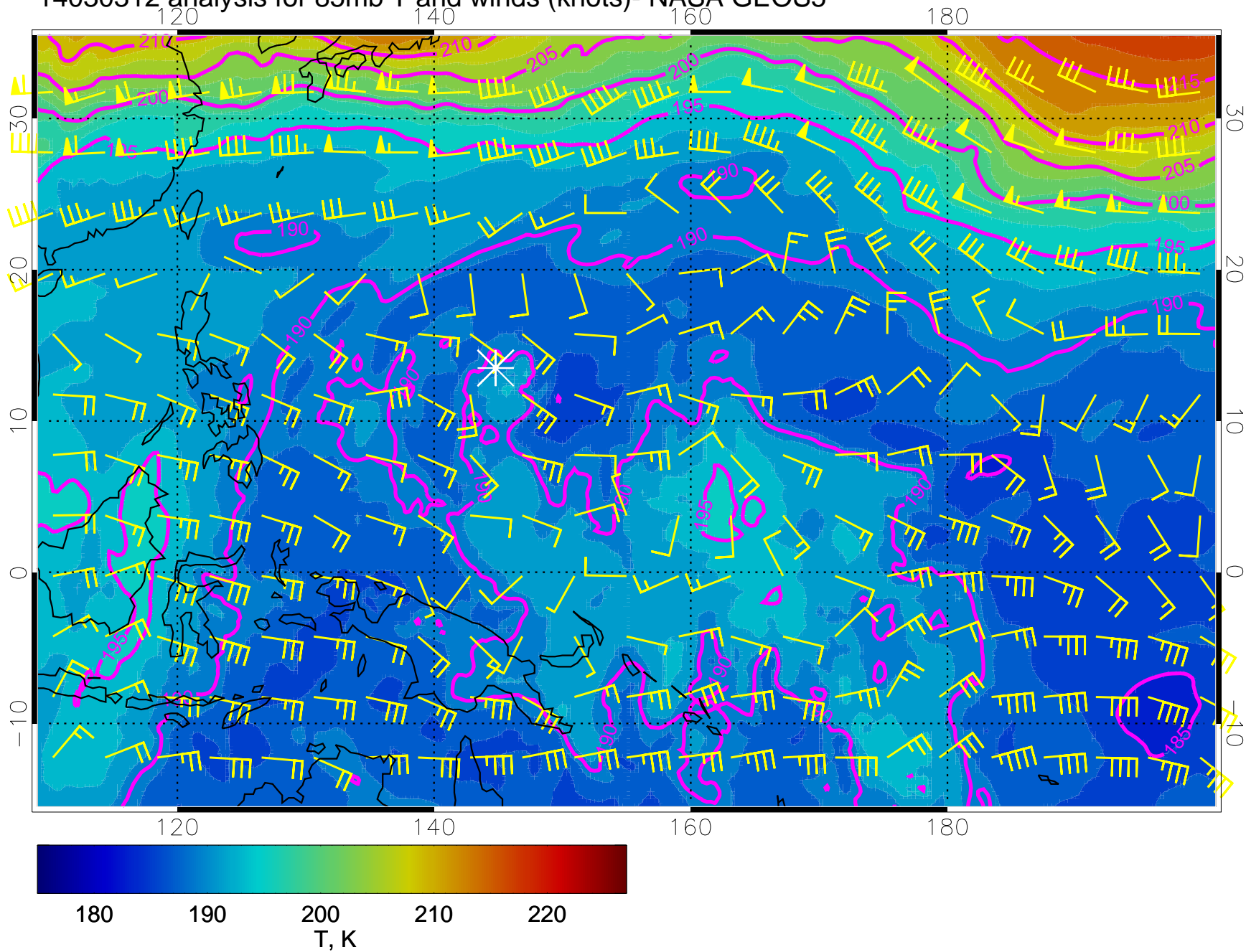
14030300 analysis for 85mb T and winds (knots)- NASA GEOS5



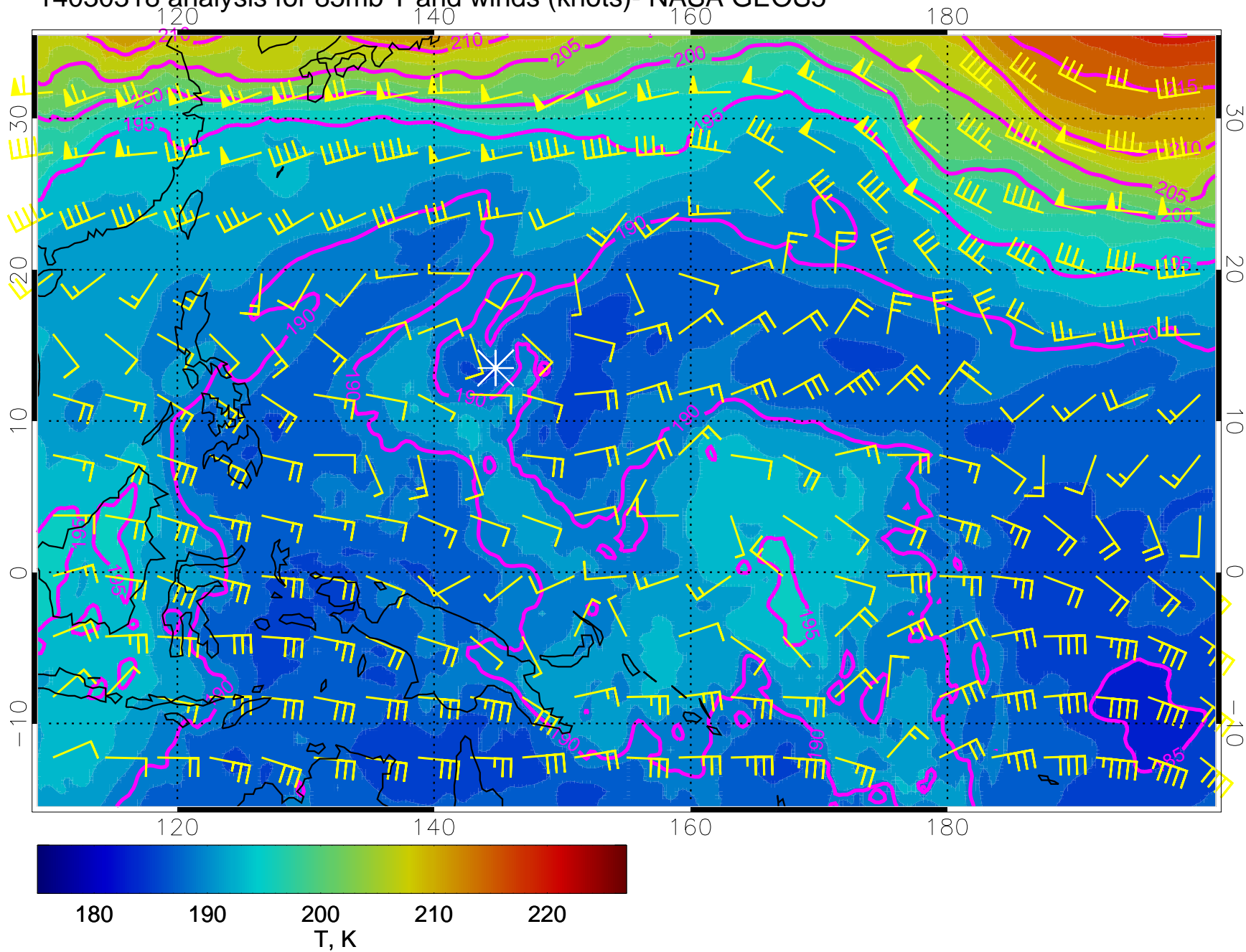
14030306 analysis for 85mb T and winds (knots)- NASA GEOS5



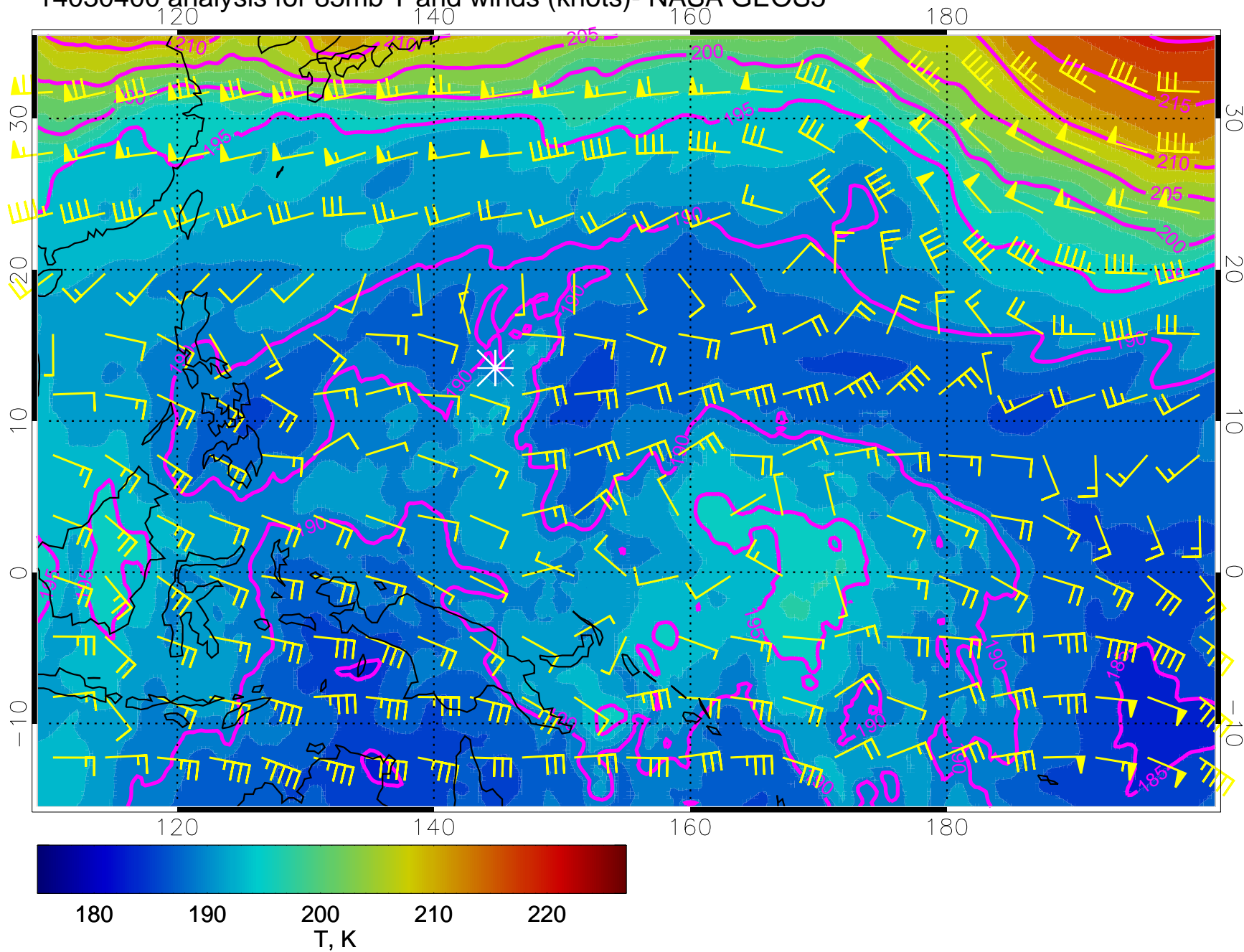
14030312 analysis for 85mb T and winds (knots)- NASA GEOS5



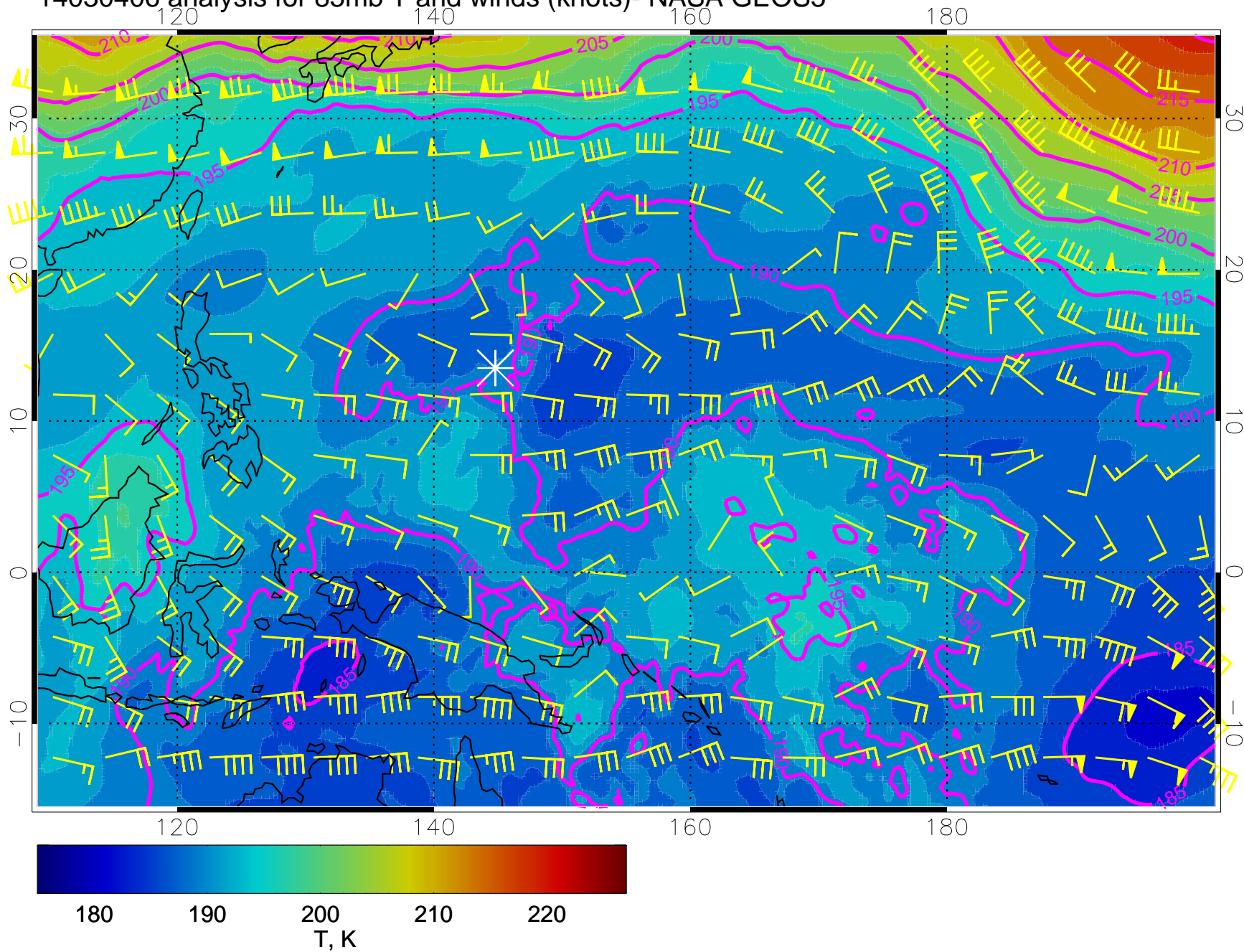
14030318 analysis for 85mb T and winds (knots)- NASA GEOS5



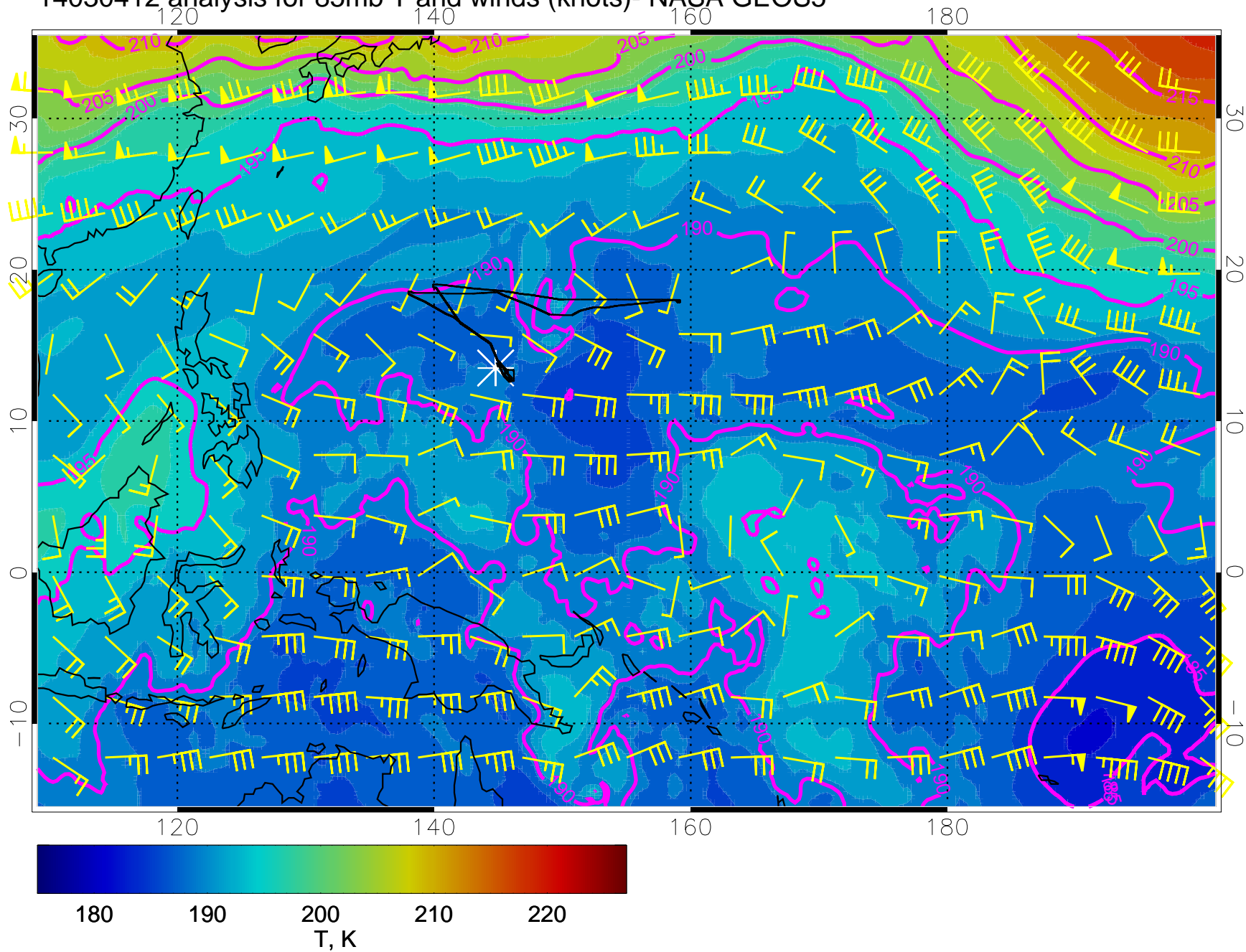
14030400 analysis for 85mb T and winds (knots)- NASA GEOS5



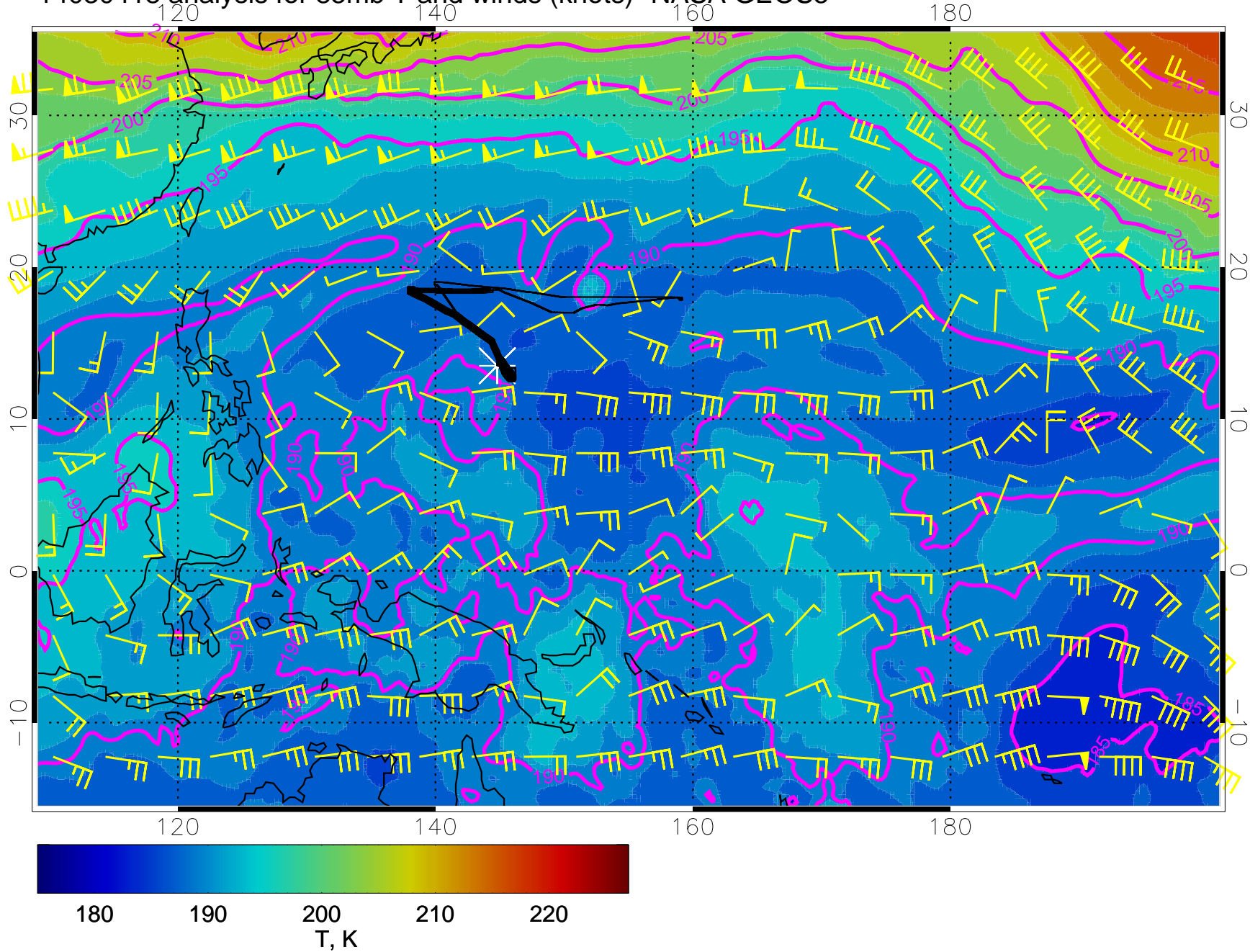
14030406 analysis for 85mb T and winds (knots)- NASA GEOS5



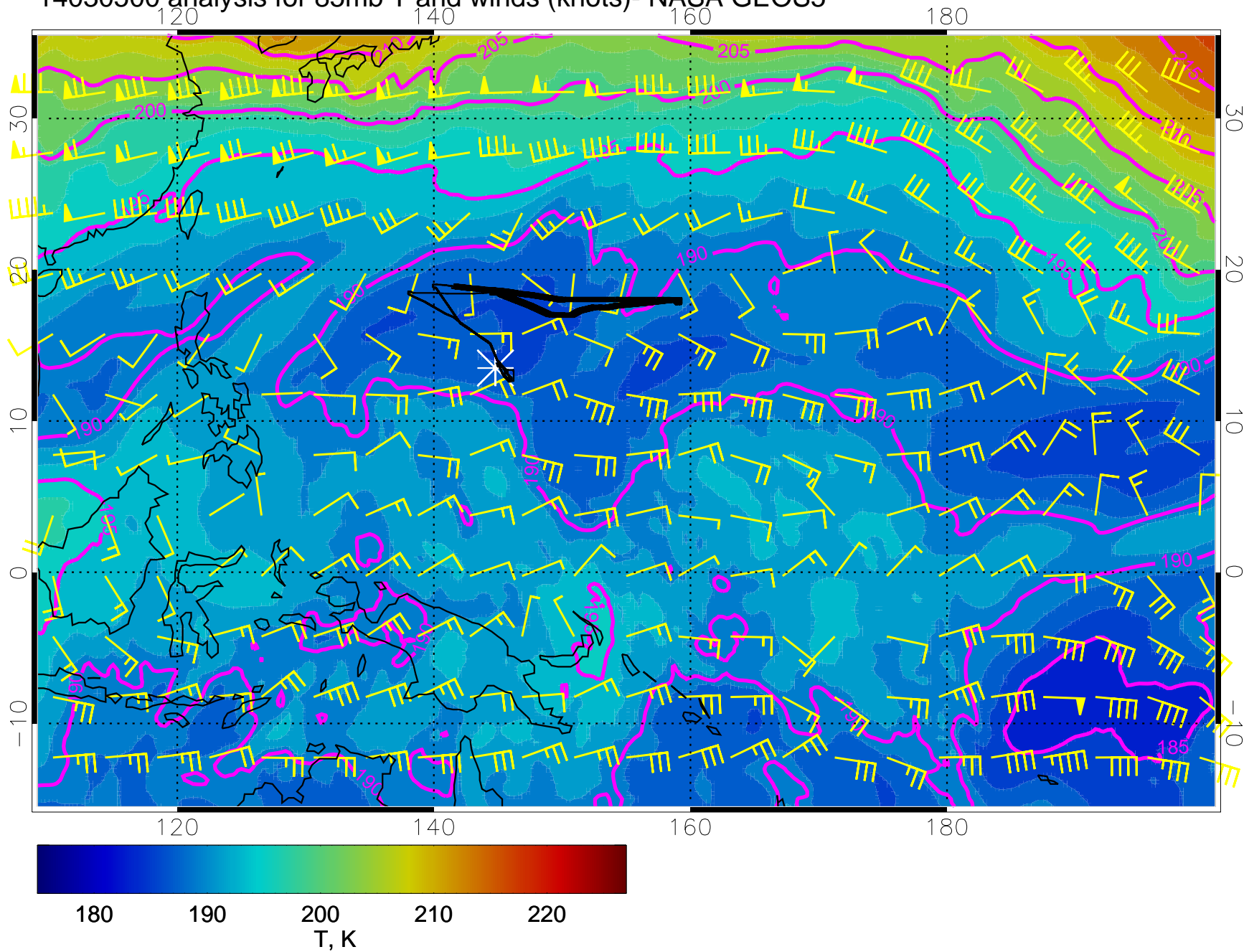
14030412 analysis for 85mb T and winds (knots)- NASA GEOS5



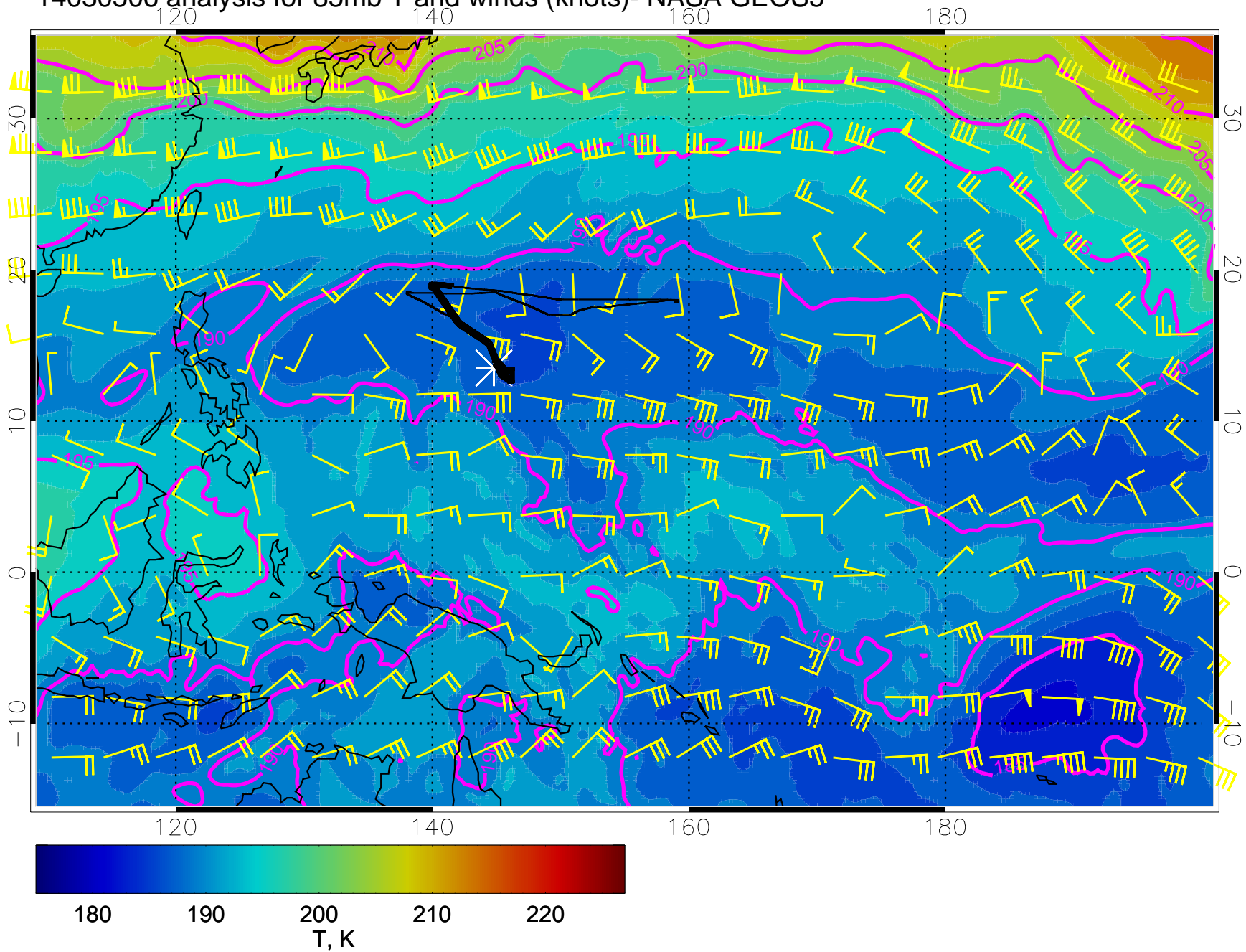
14030418 analysis for 85mb T and winds (knots)- NASA GEOS5



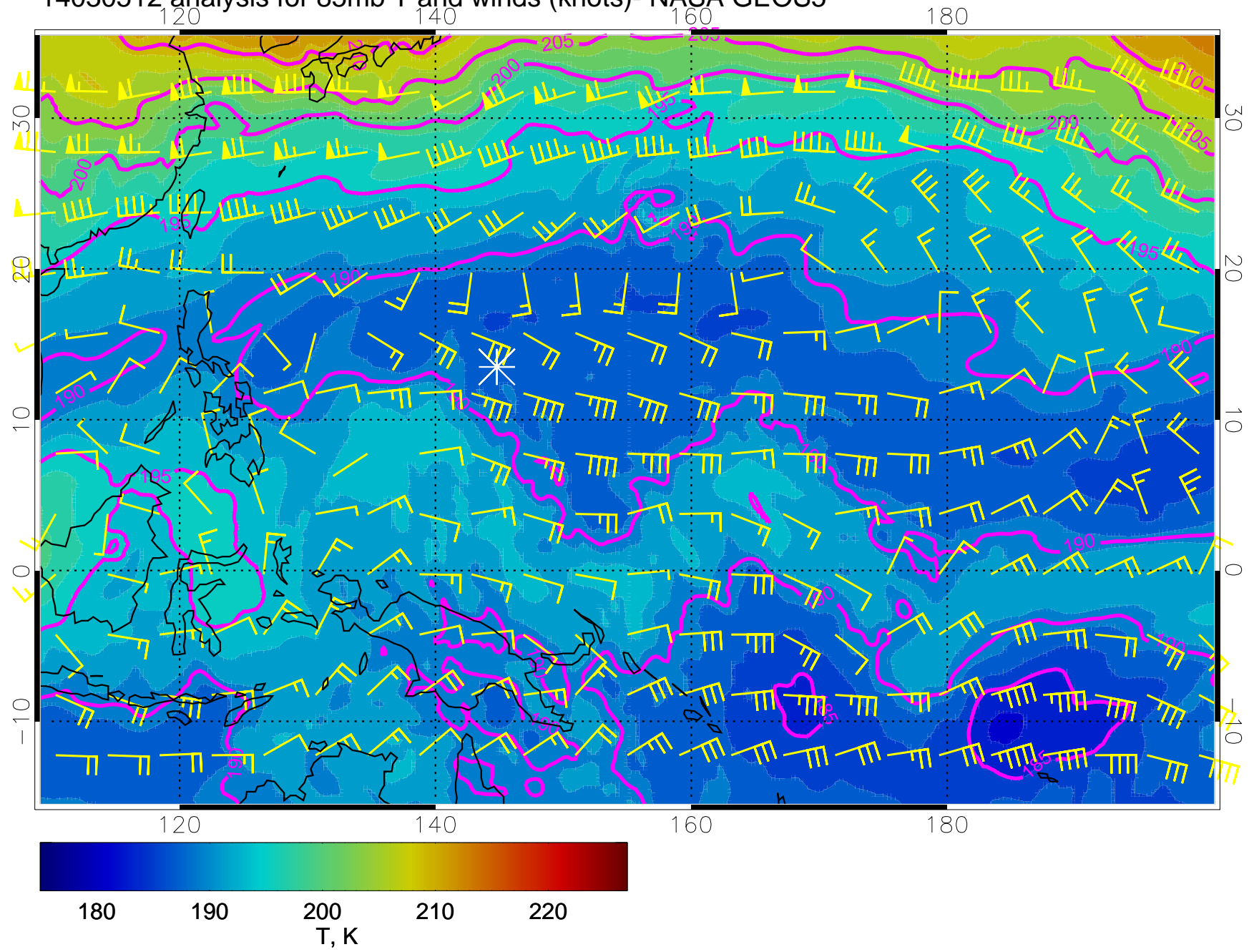
14030500 analysis for 85mb T and winds (knots)- NASA GEOS5



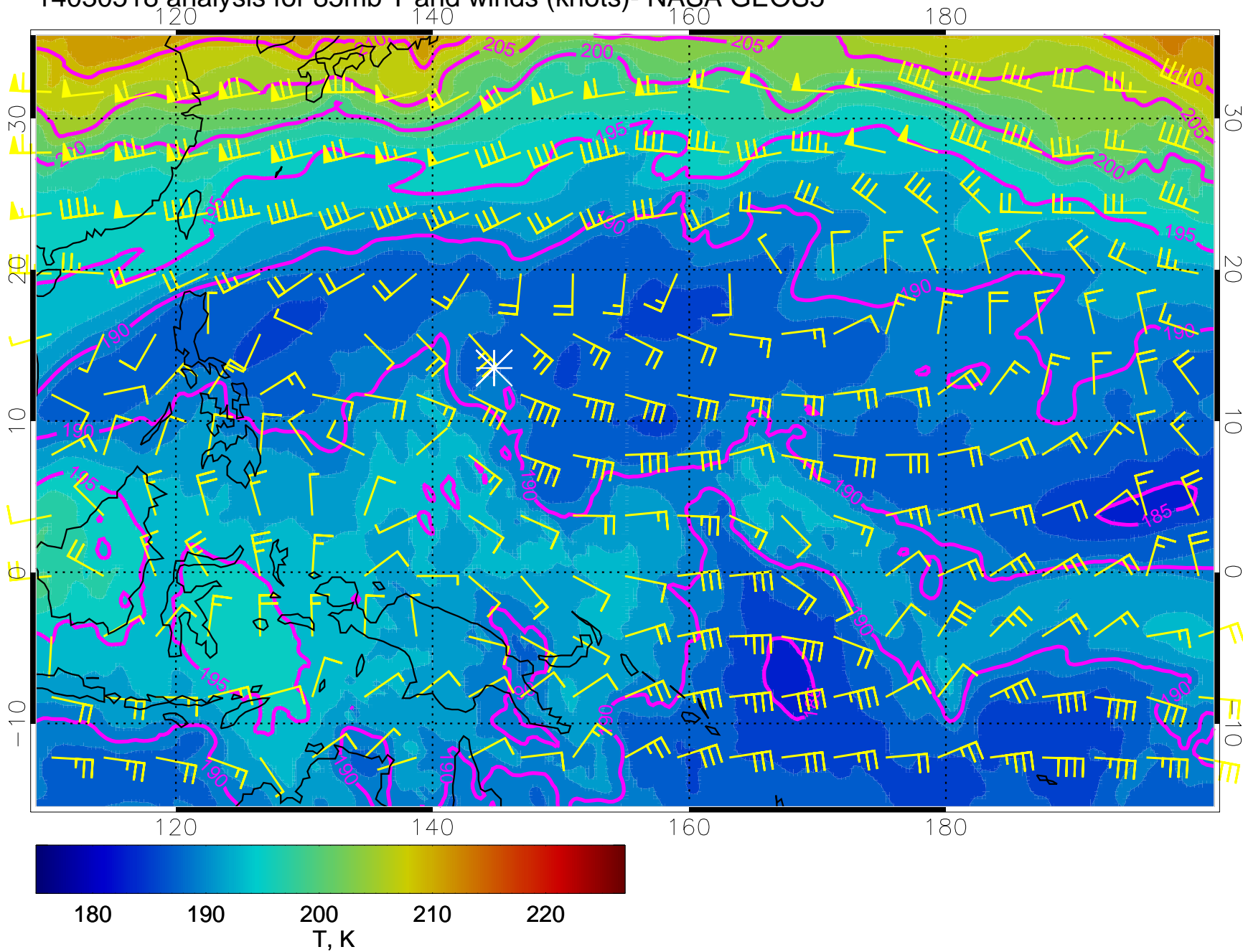
14030506 analysis for 85mb T and winds (knots)- NASA GEOS5



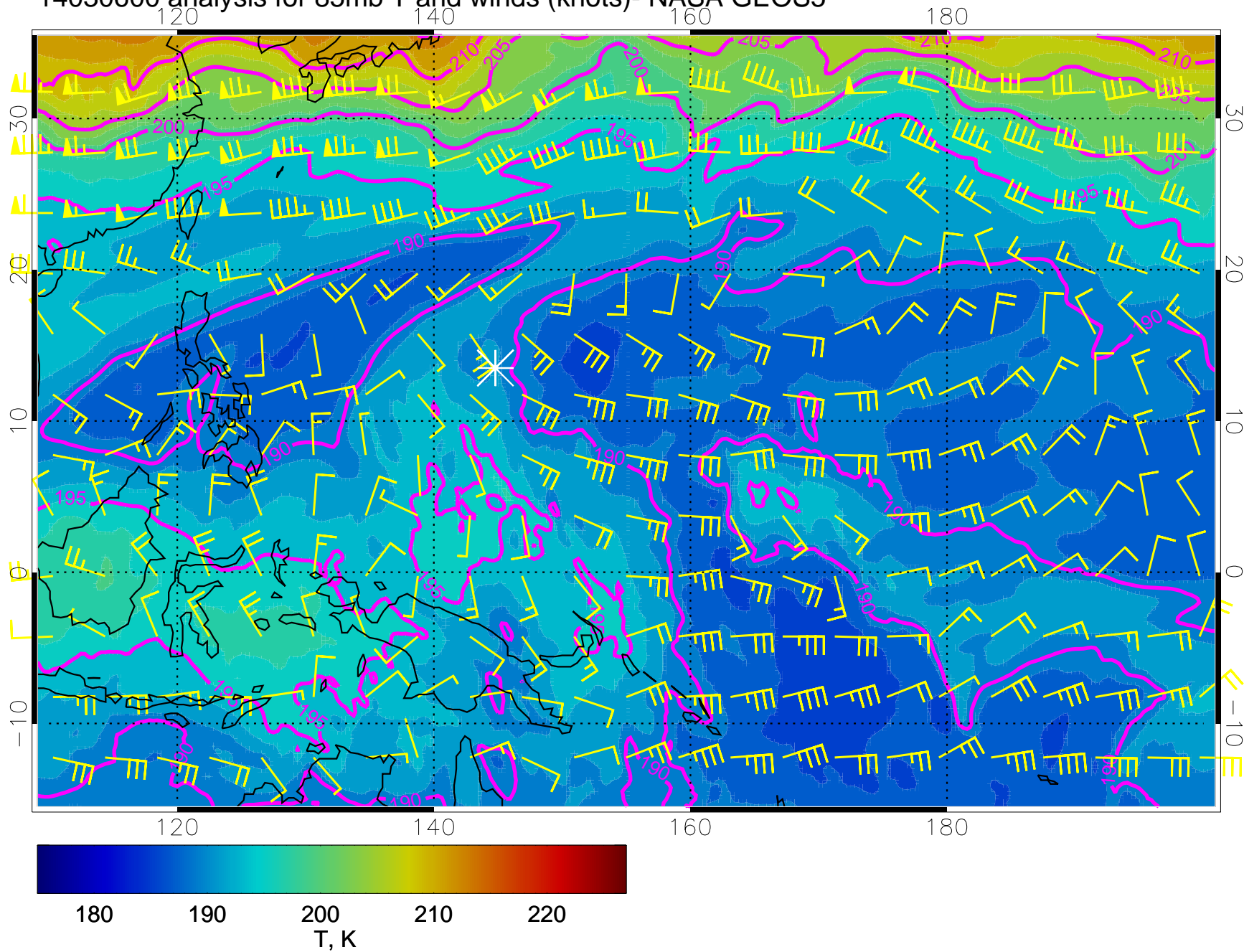
14030512 analysis for 85mb T and winds (knots)- NASA GEOS5



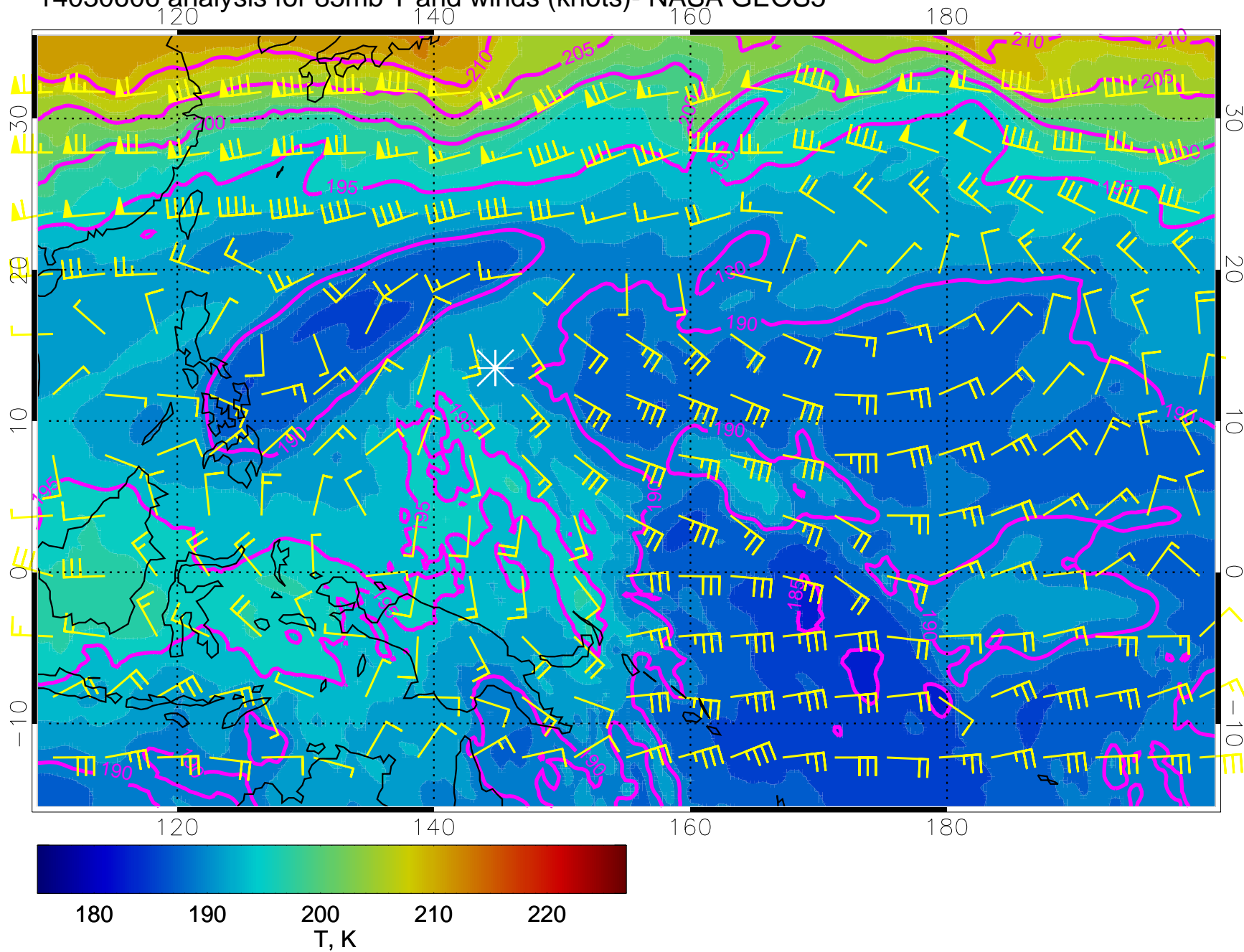
14030518 analysis for 85mb T and winds (knots)- NASA GEOS5



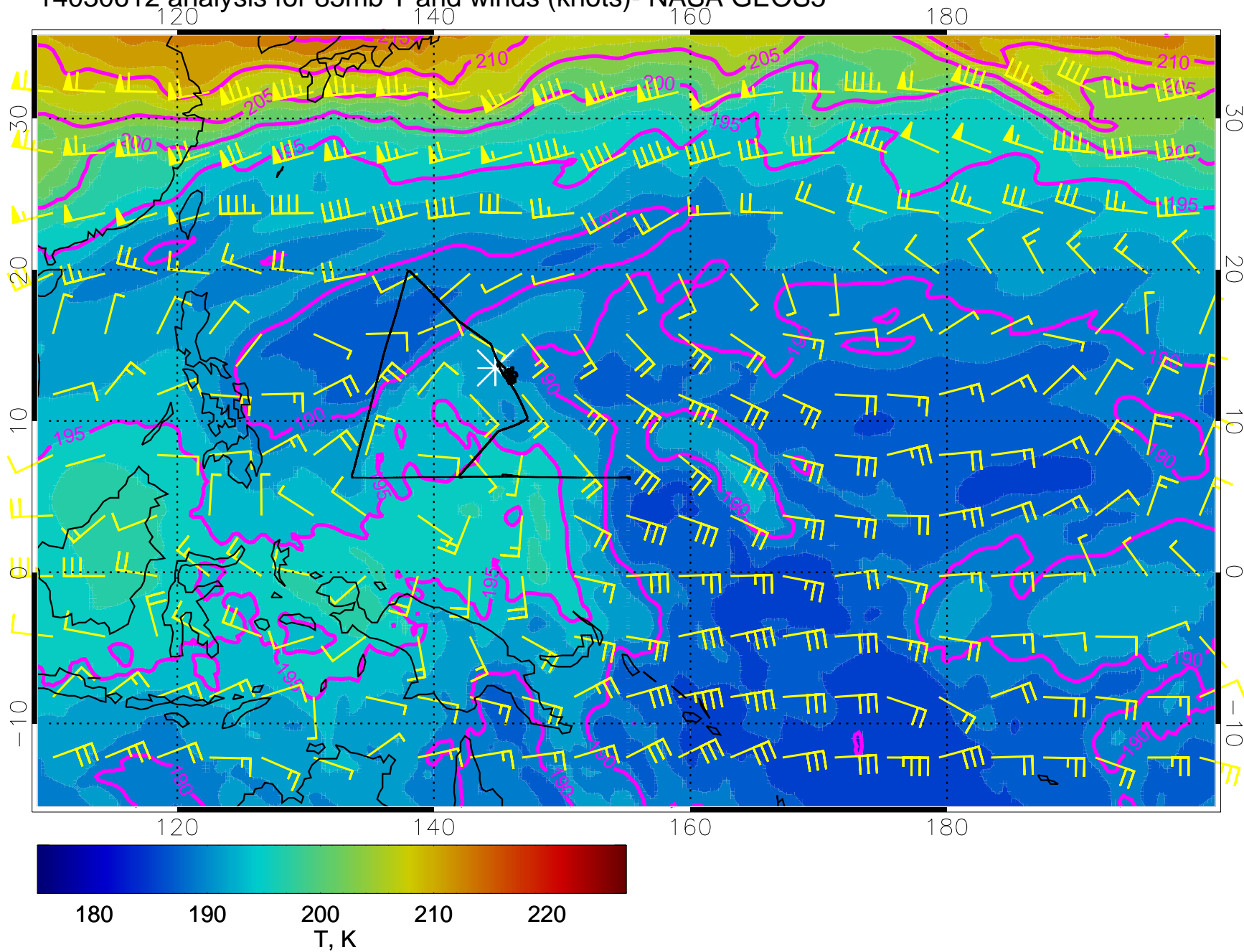
14030600 analysis for 85mb T and winds (knots)- NASA GEOS5



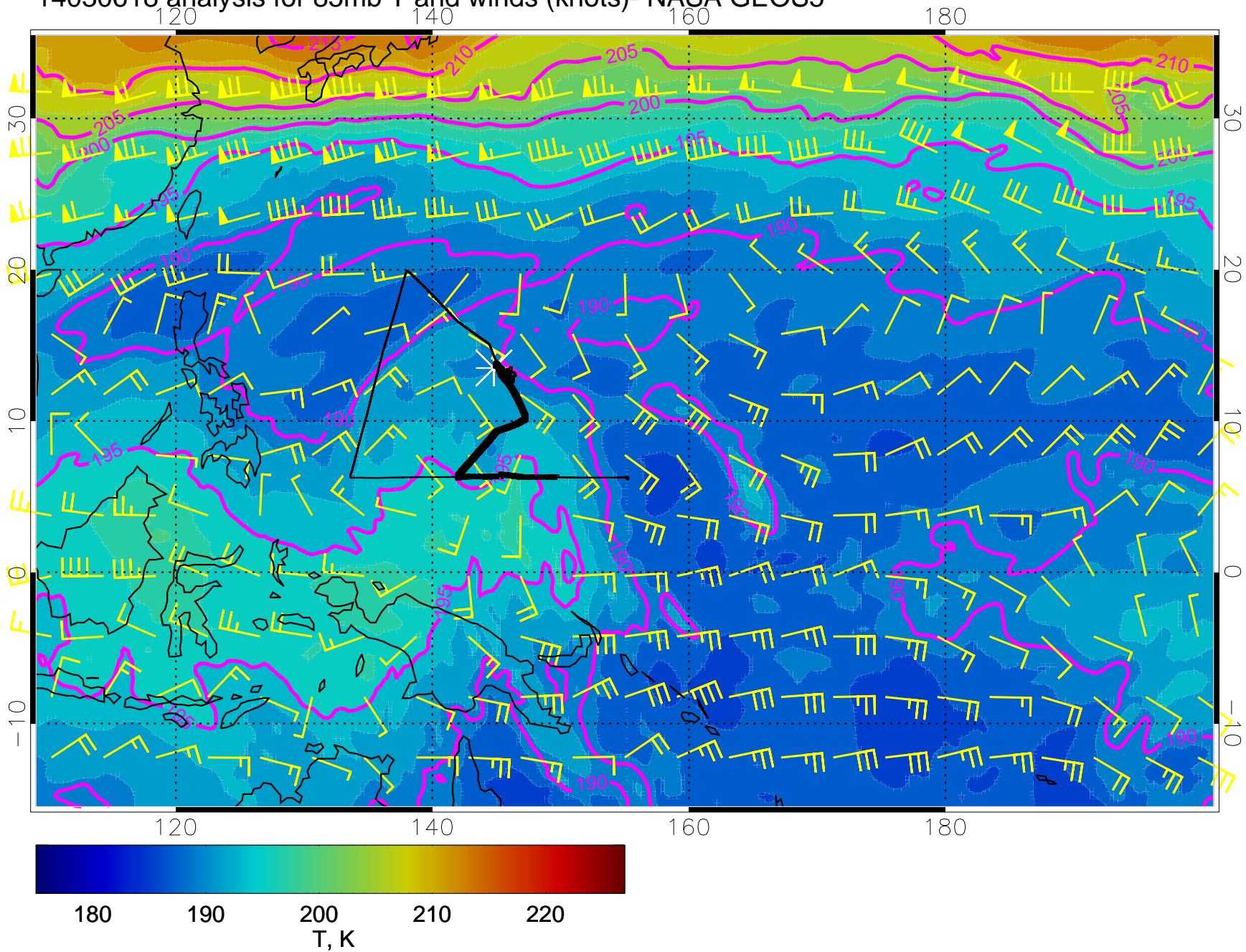
14030606 analysis for 85mb T and winds (knots)- NASA GEOS5



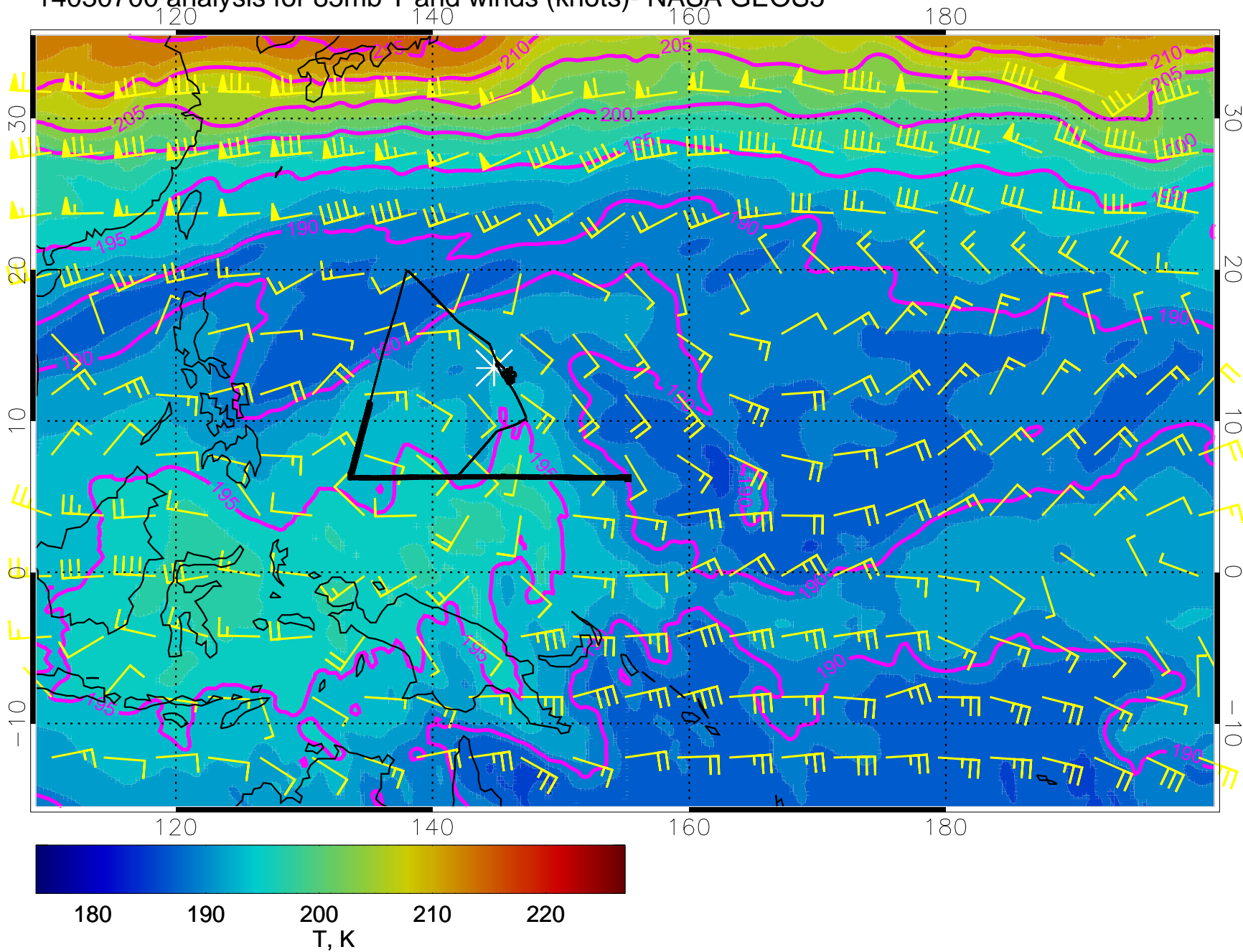
14030612 analysis for 85mb T and winds (knots)- NASA GEOS5



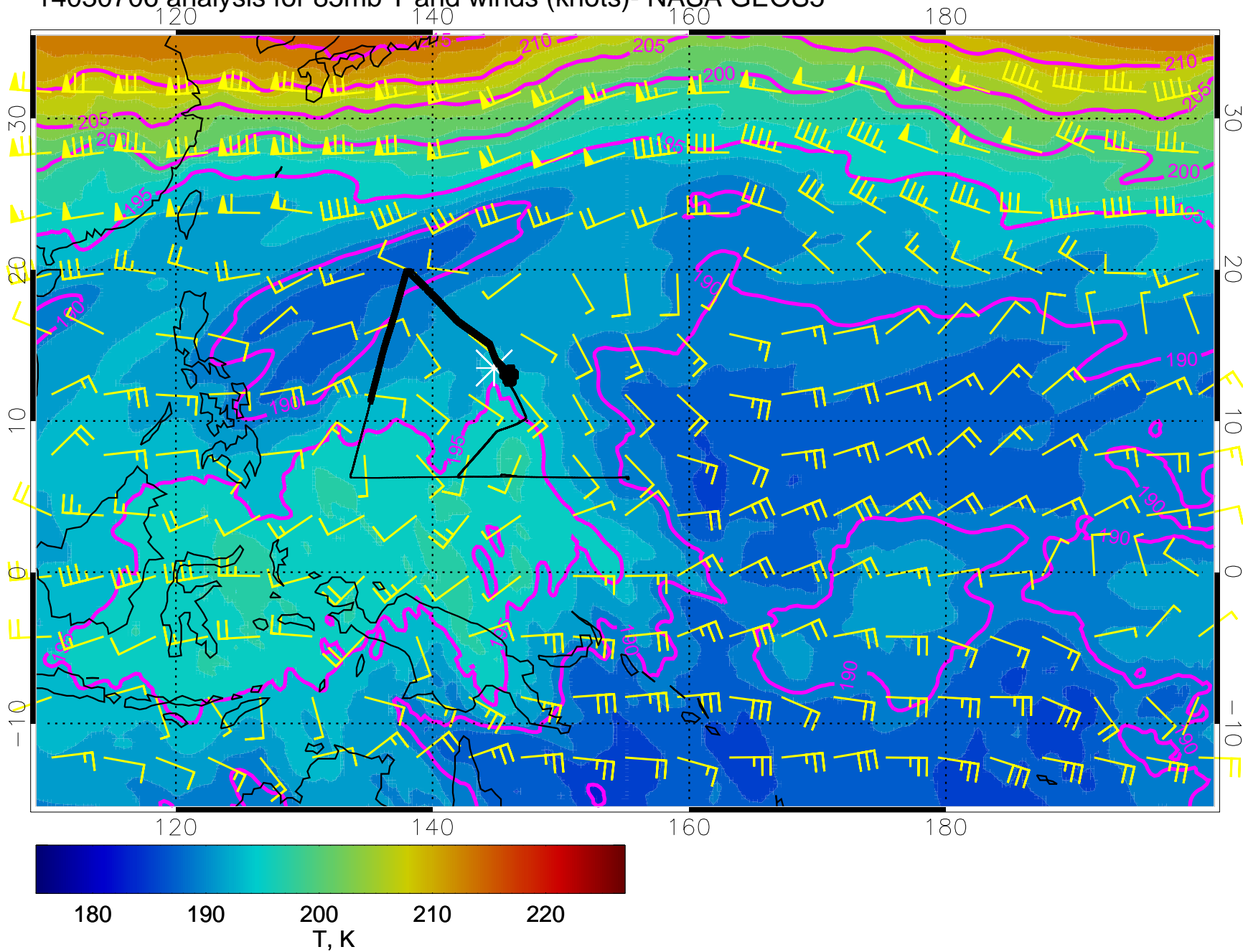
14030618 analysis for 85mb T and winds (knots)- NASA GEOS5



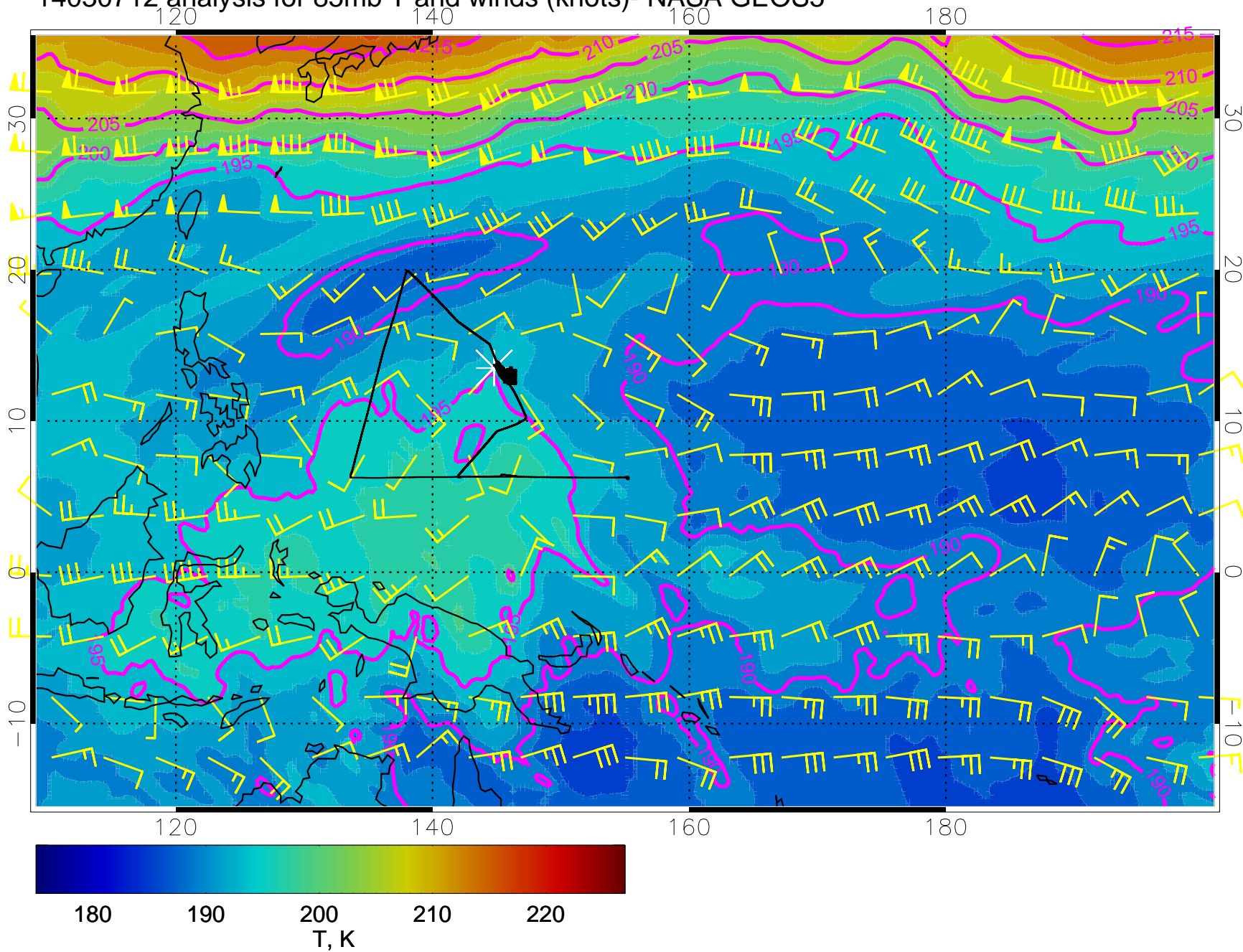
# 14030700 analysis for 85mb T and winds (knots)- NASA GEOS5



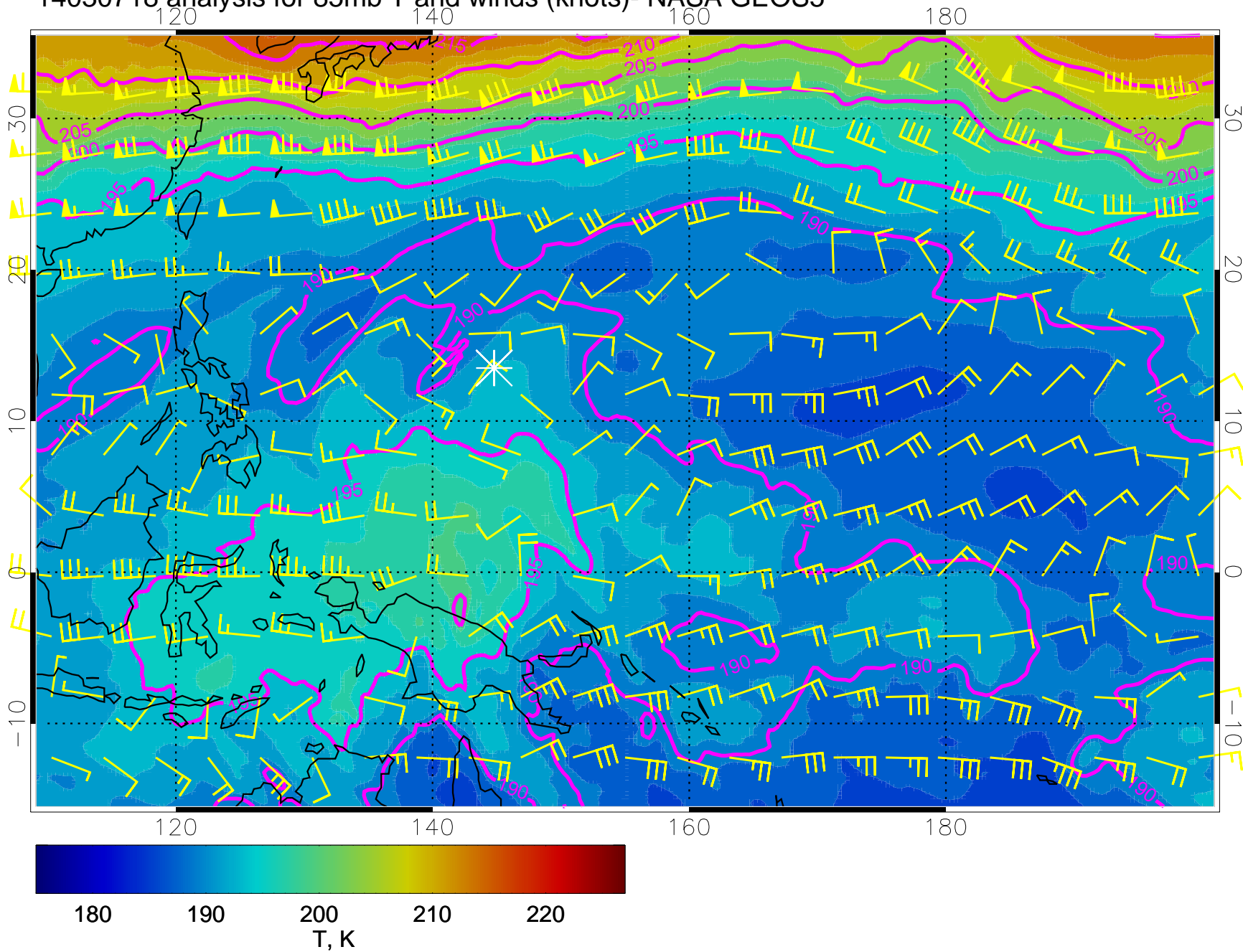
14030706 analysis for 85mb T and winds (knots)- NASA GEOS5



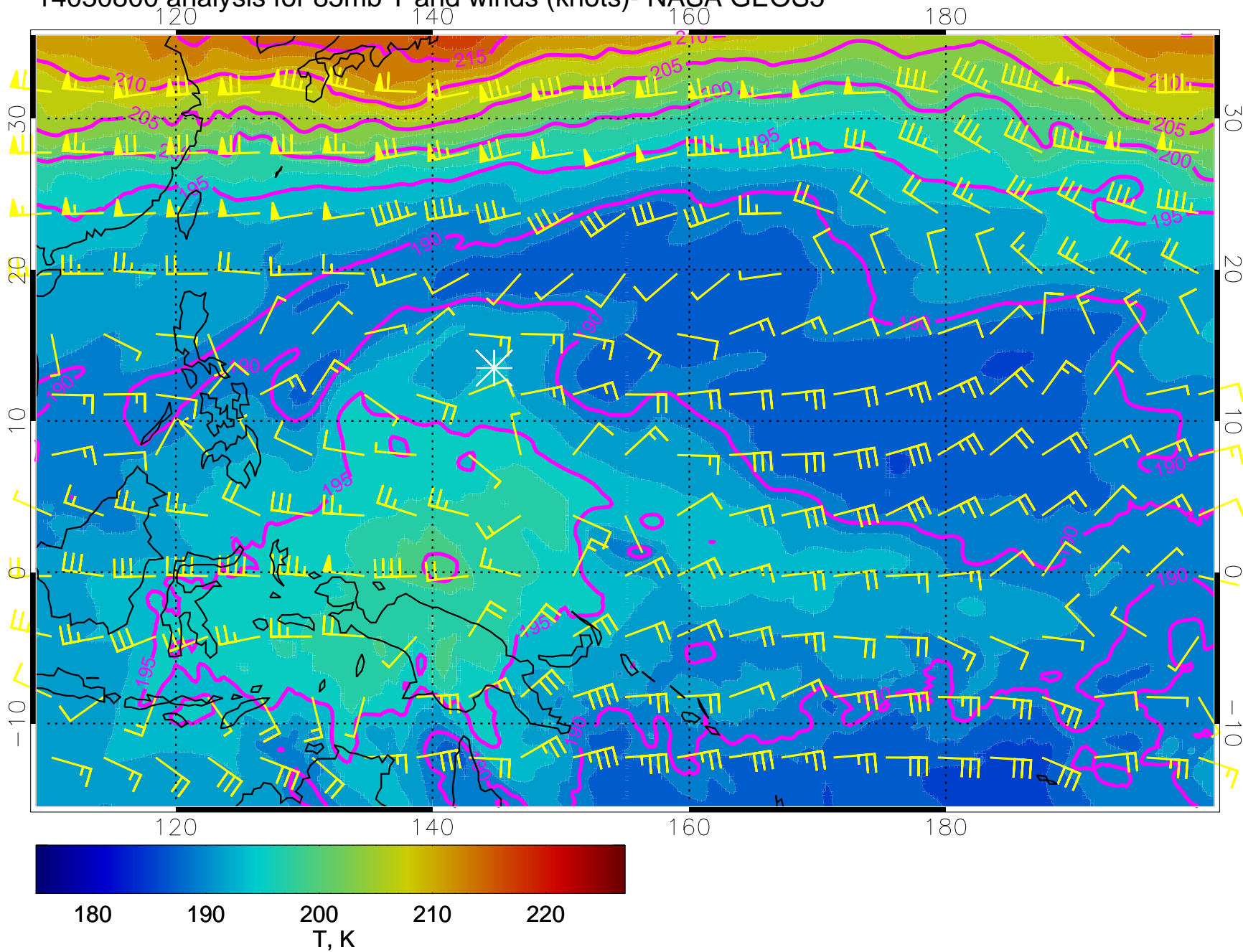
14030712 analysis for 85mb T and winds (knots)- NASA GEOS5



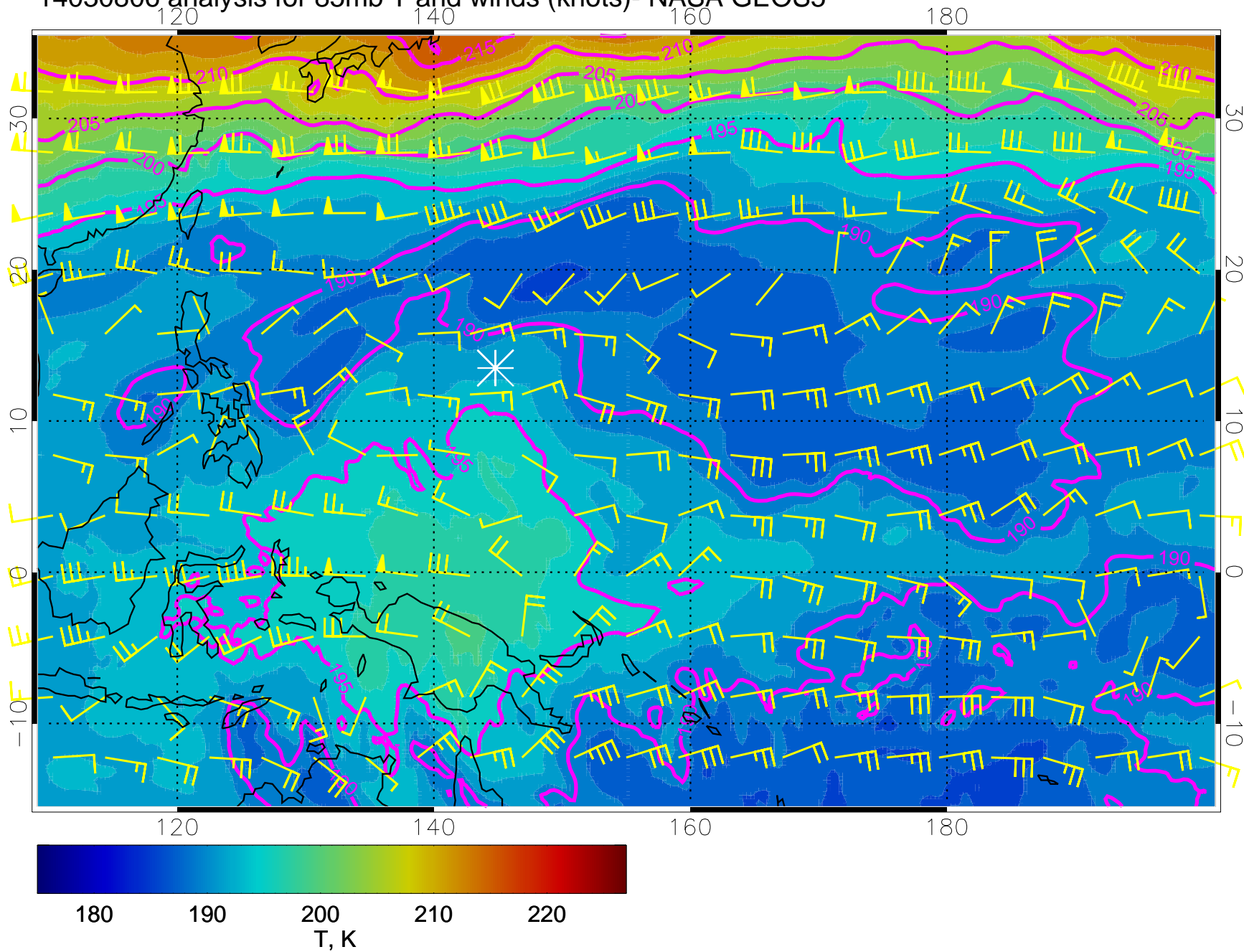
14030718 analysis for 85mb T and winds (knots)- NASA GEOS5



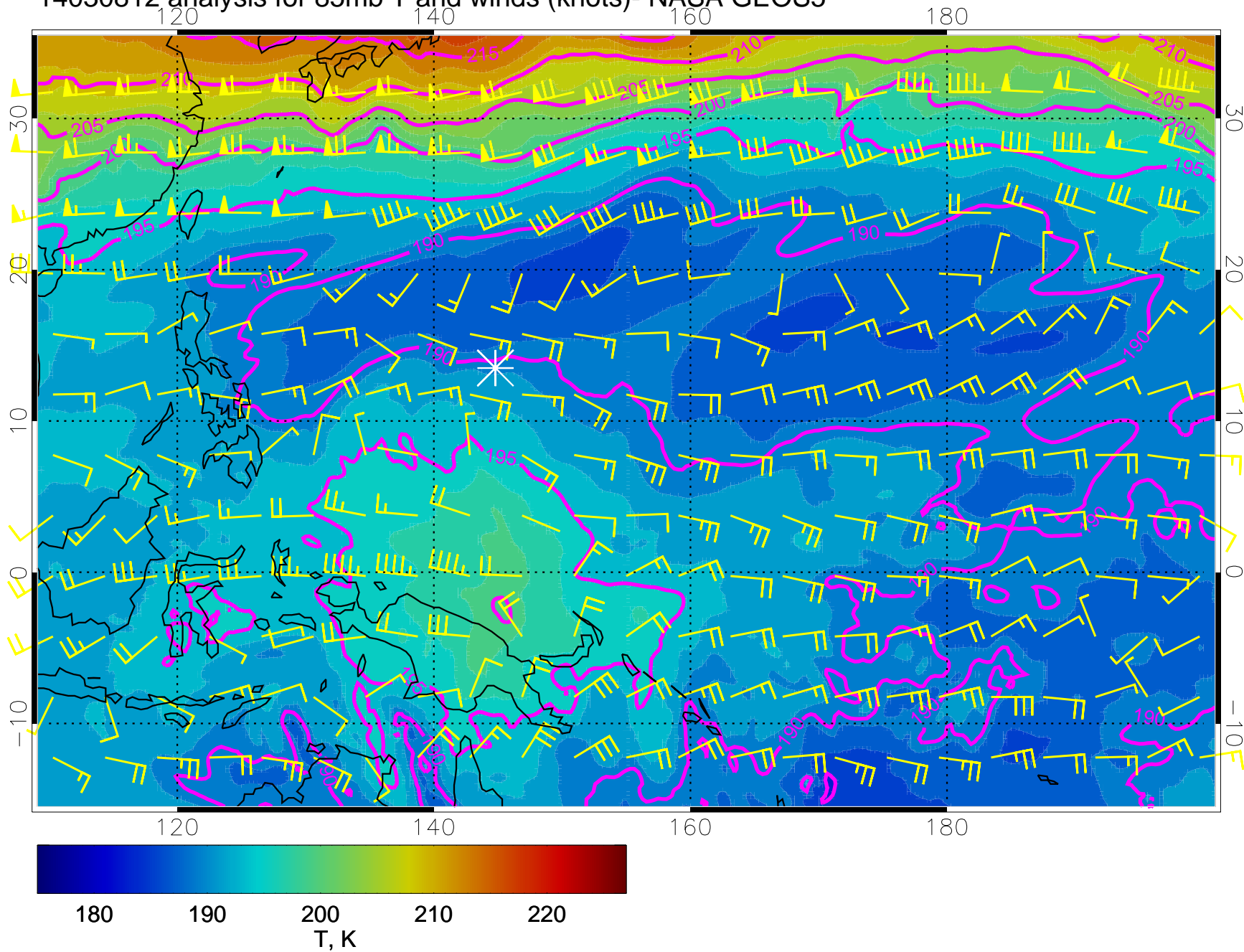
14030800 analysis for 85mb T and winds (knots)- NASA GEOS5



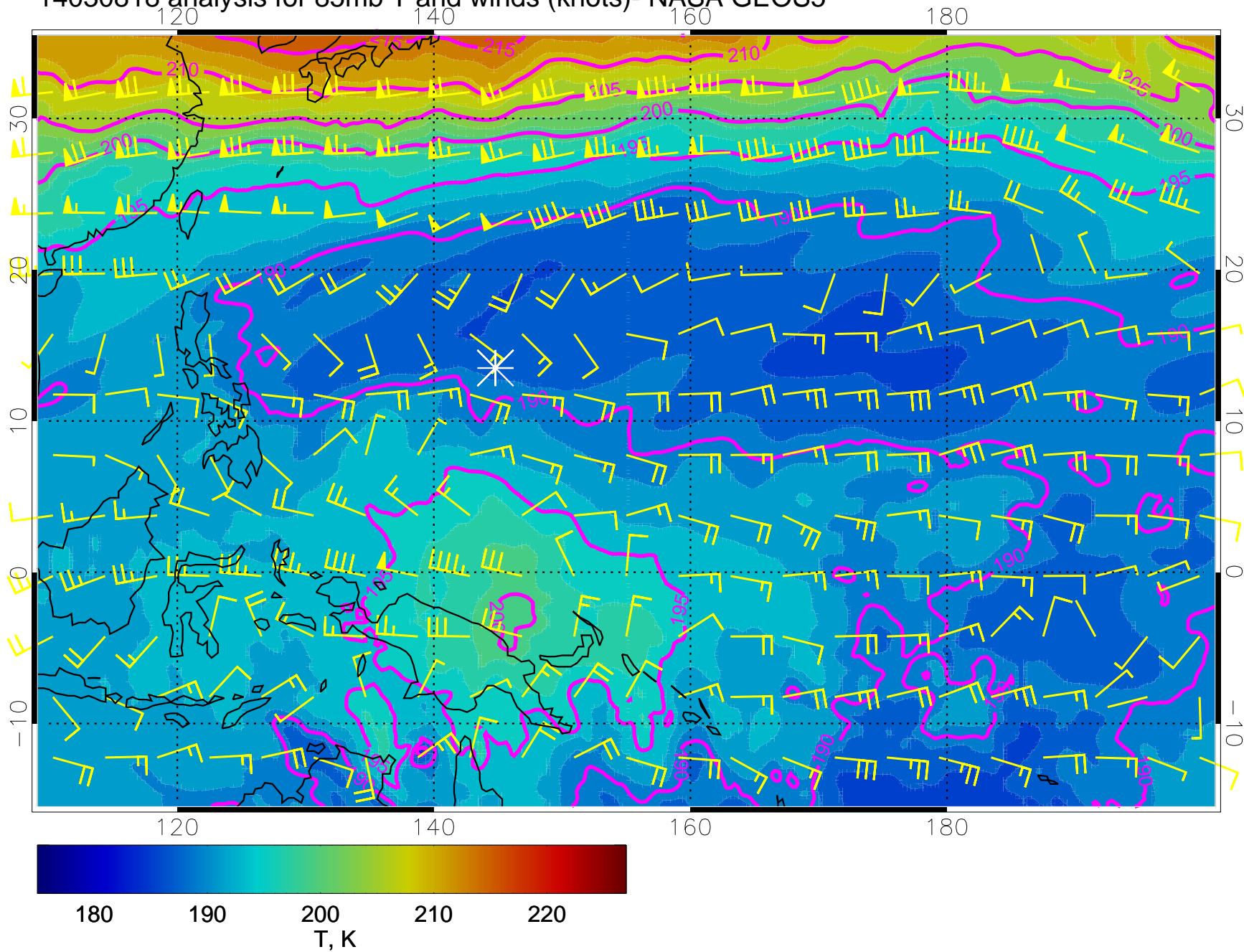
14030806 analysis for 85mb T and winds (knots)- NASA GEOS5



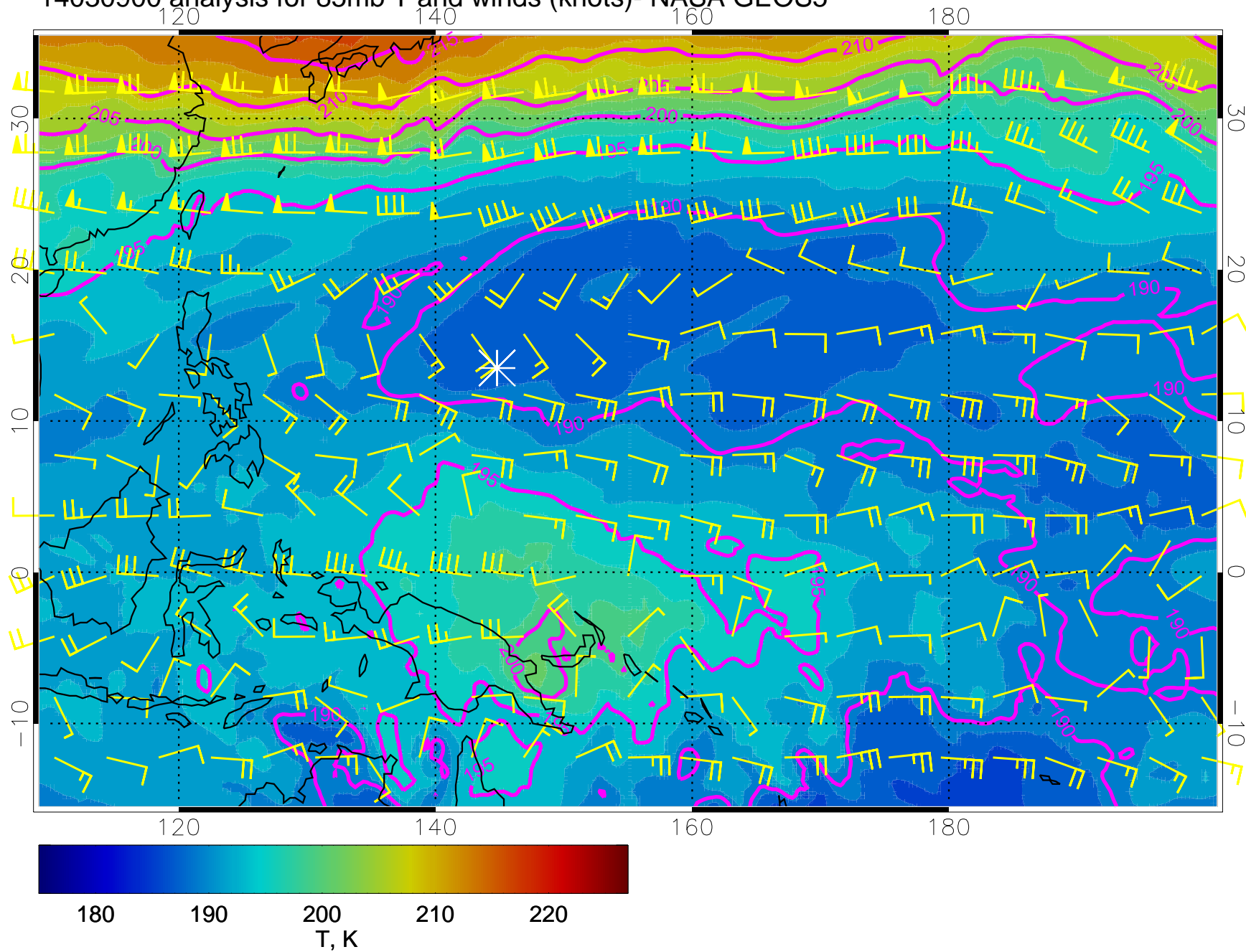
14030812 analysis for 85mb T and winds (knots)- NASA GEOS5



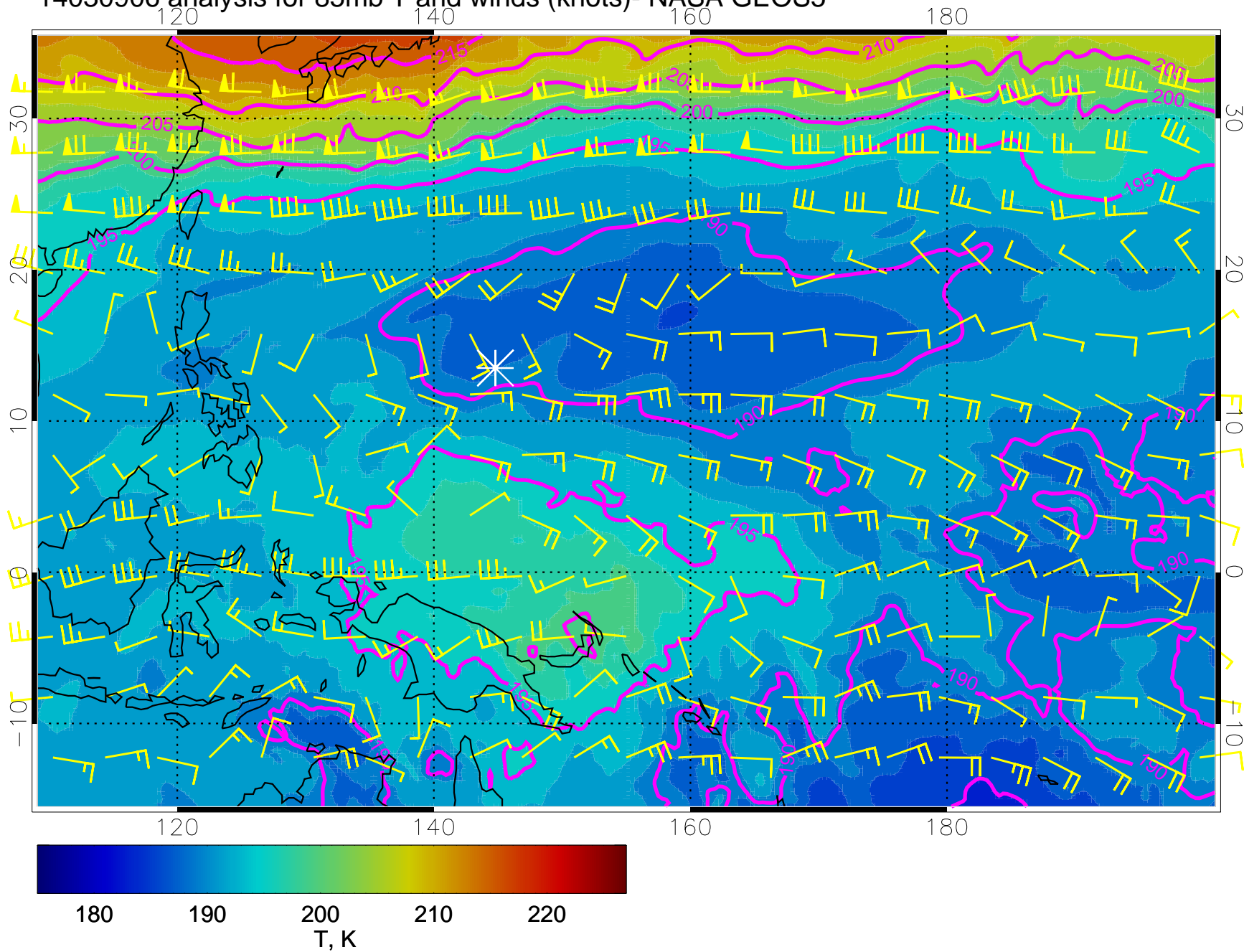
14030818 analysis for 85mb T and winds (knots)- NASA GEOS5



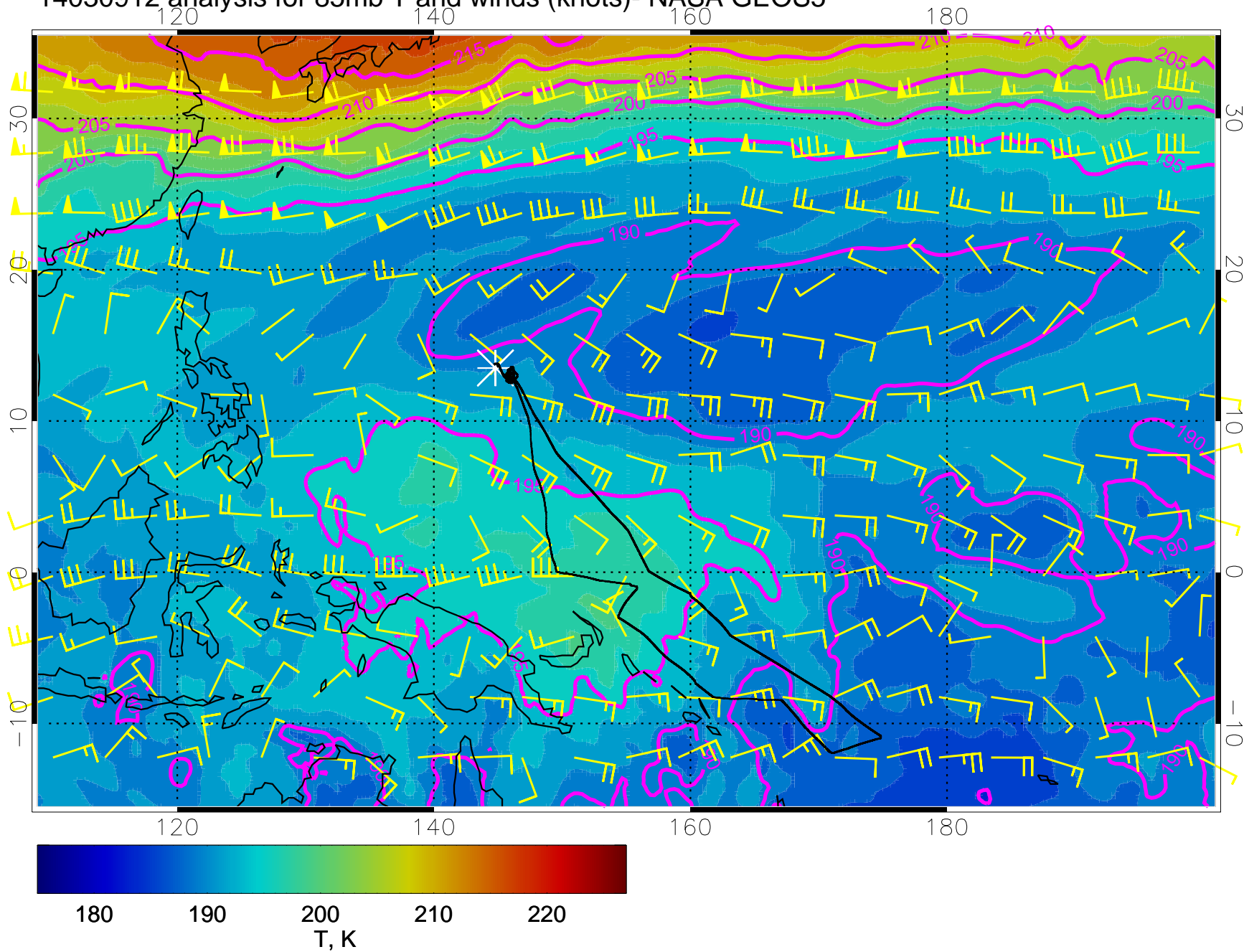
14030900 analysis for 85mb T and winds (knots)- NASA GEOS5



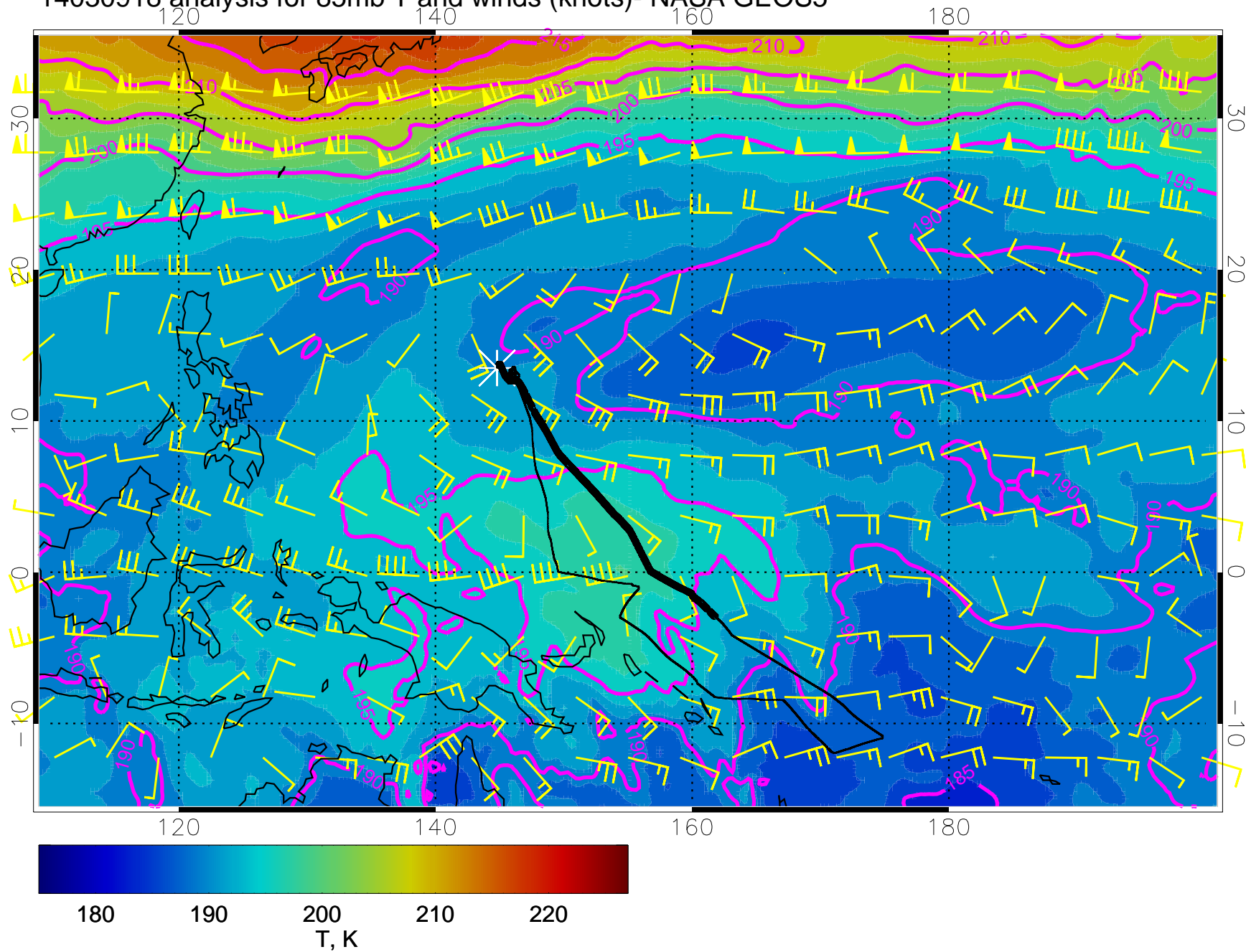
14030906 analysis for 85mb T and winds (knots)- NASA GEOS5



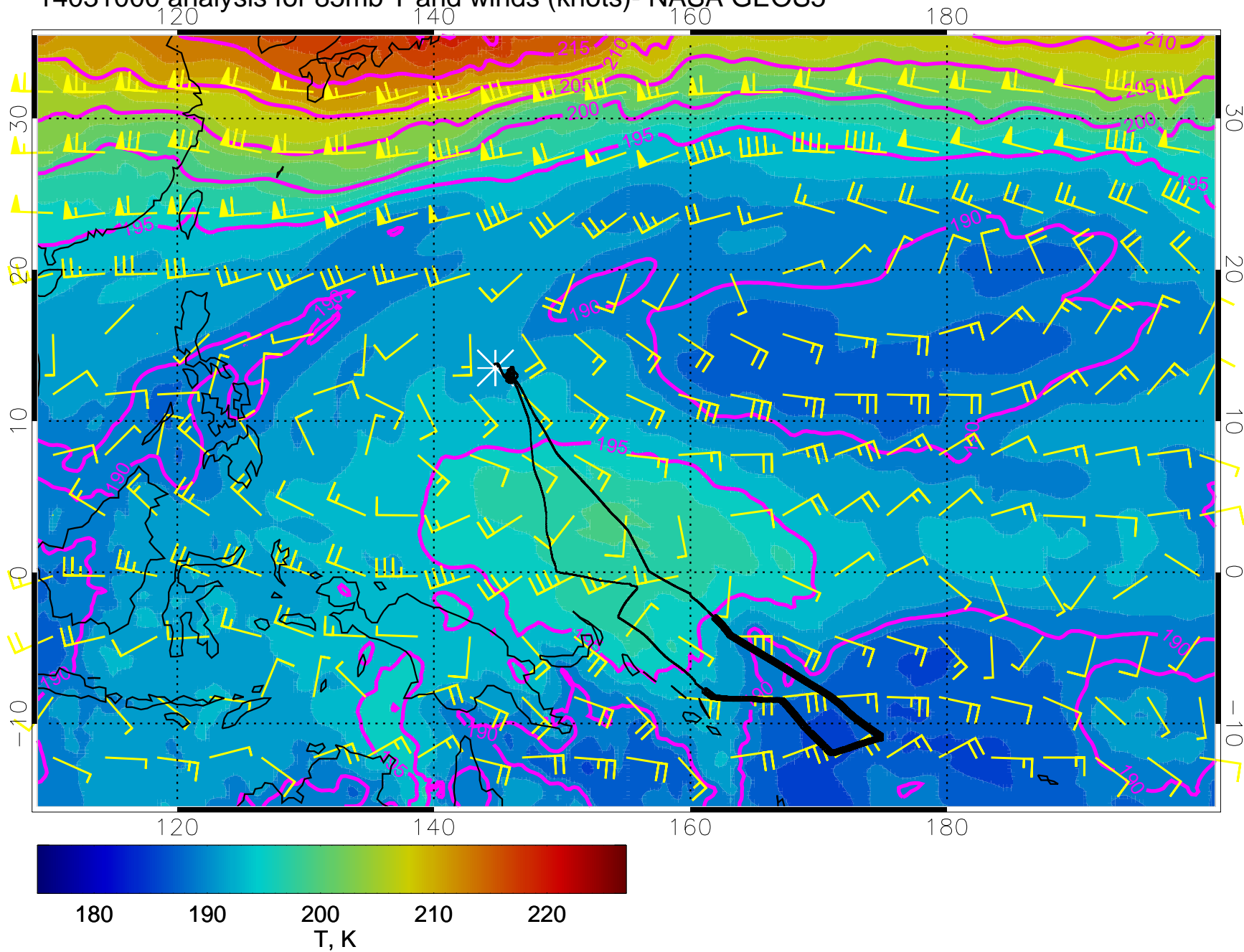
14030912 analysis for 85mb T and winds (knots)- NASA GEOS5



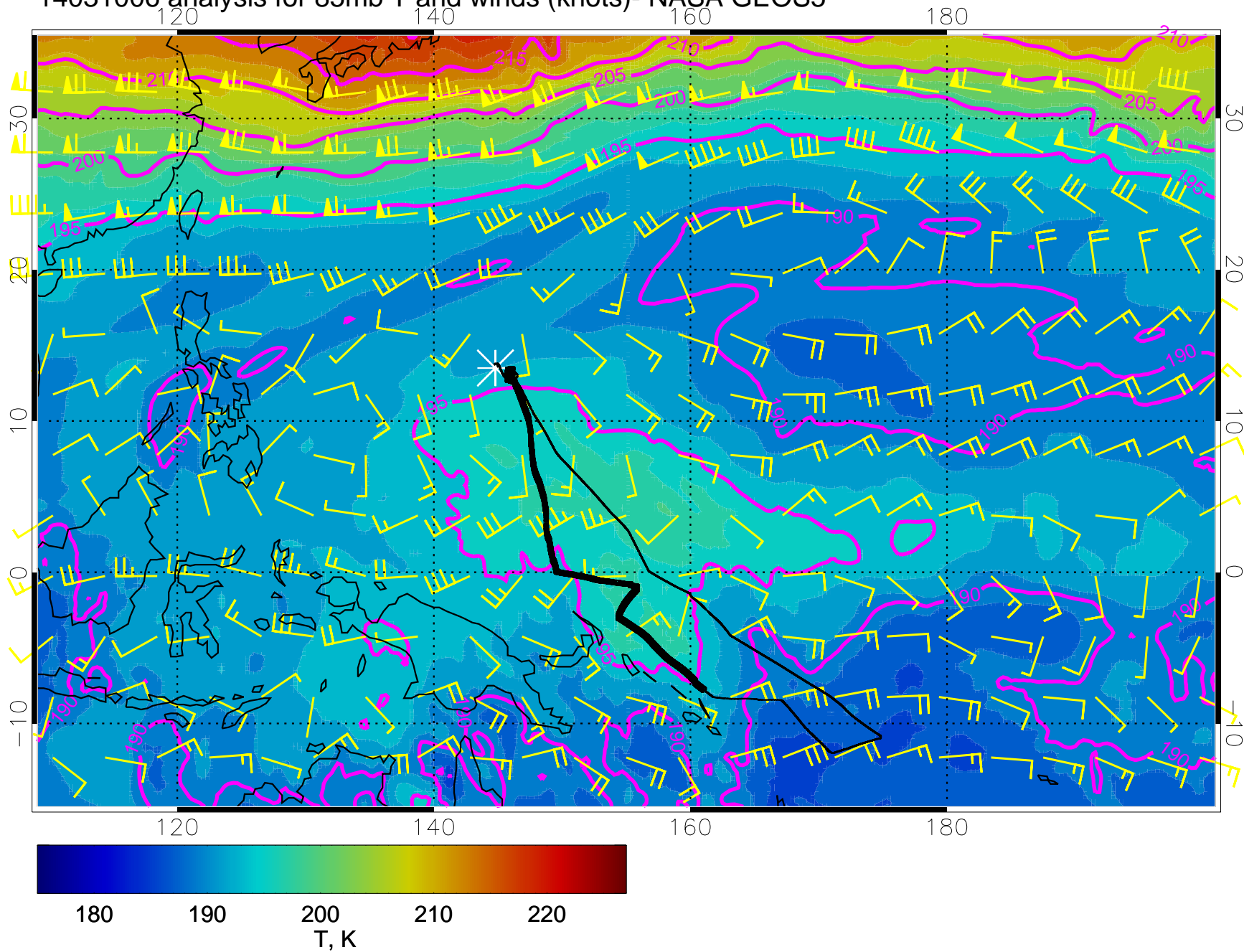
14030918 analysis for 85mb T and winds (knots)- NASA GEOS5



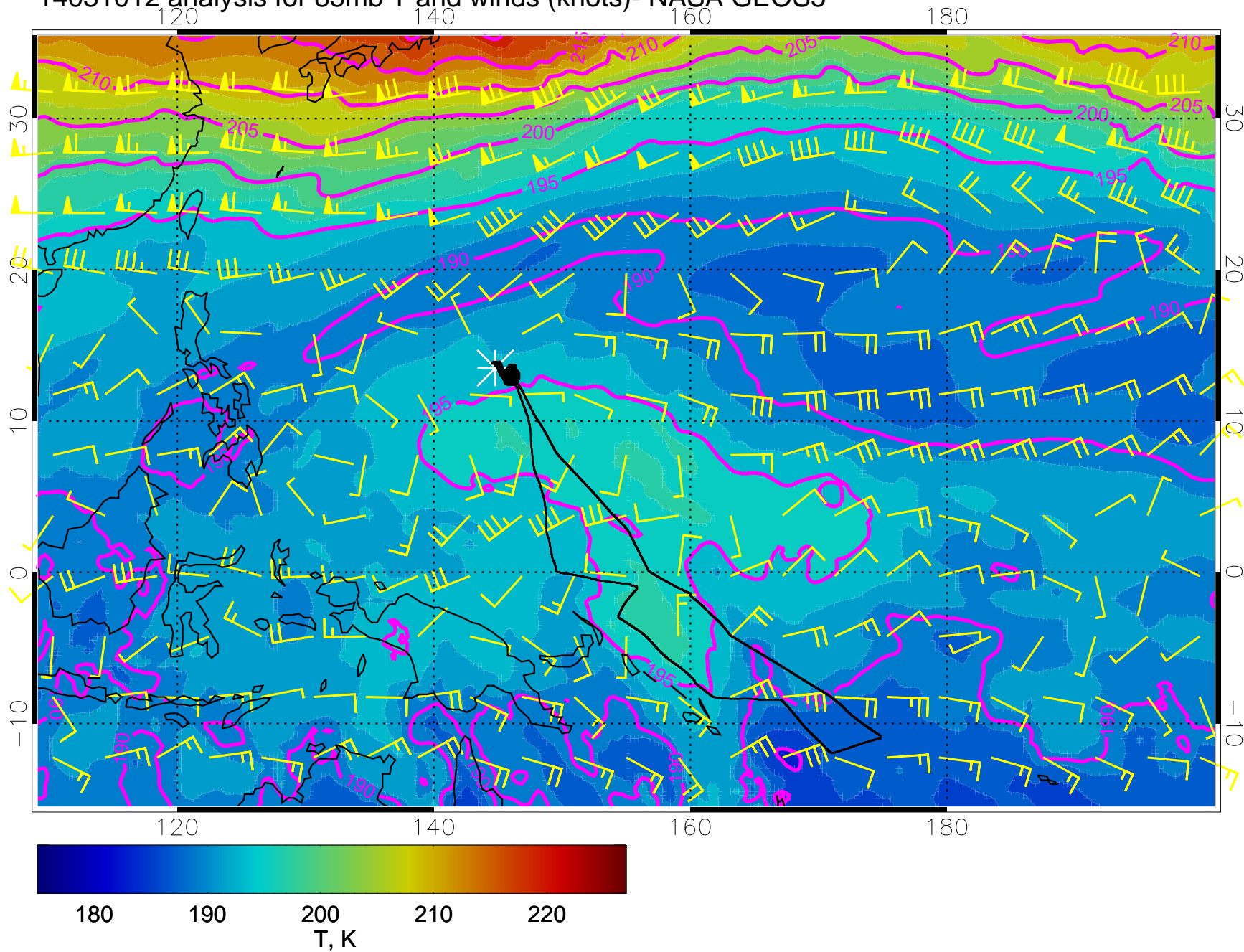
14031000 analysis for 85mb T and winds (knots)- NASA GEOS5



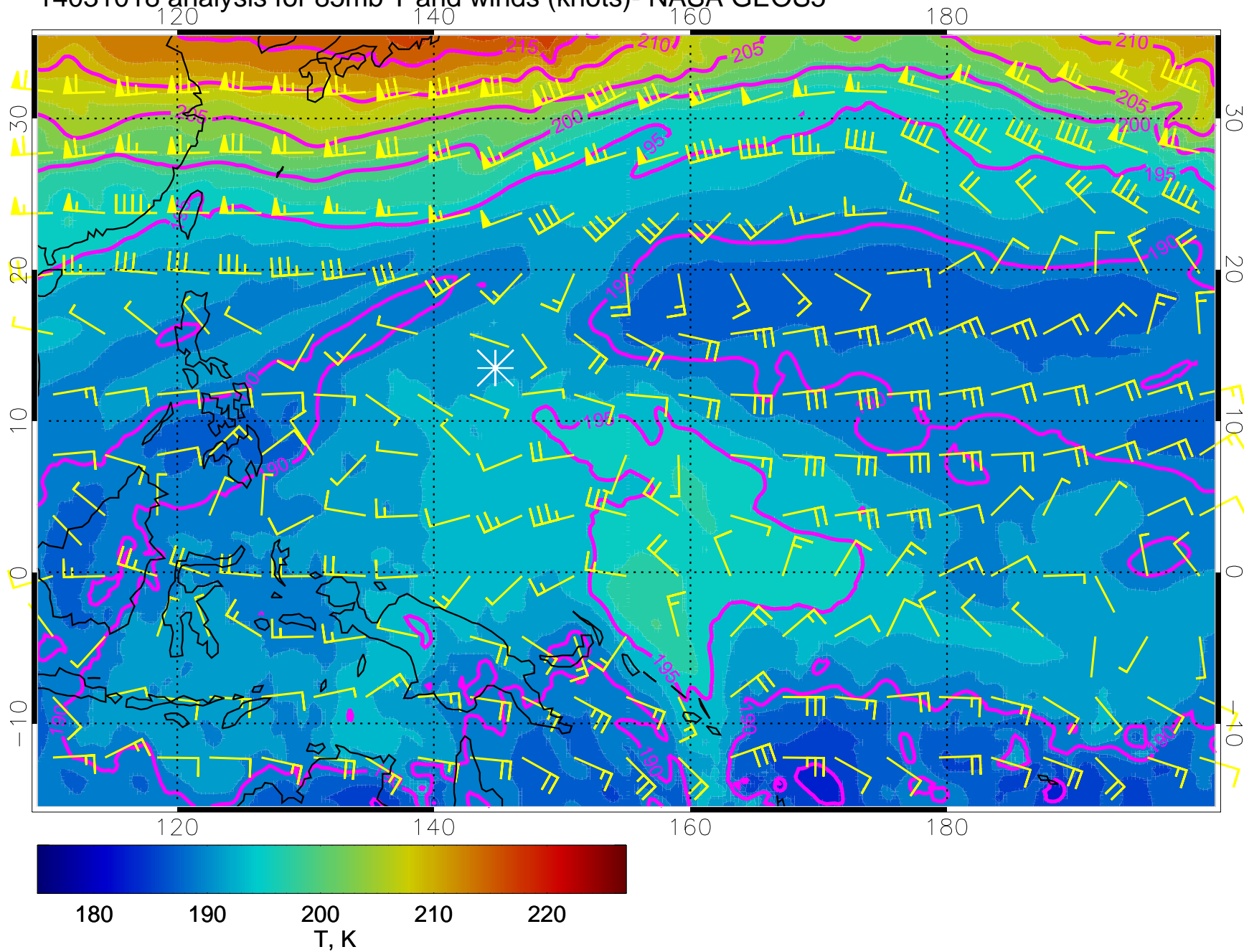
14031006 analysis for 85mb T and winds (knots)- NASA GEOS5



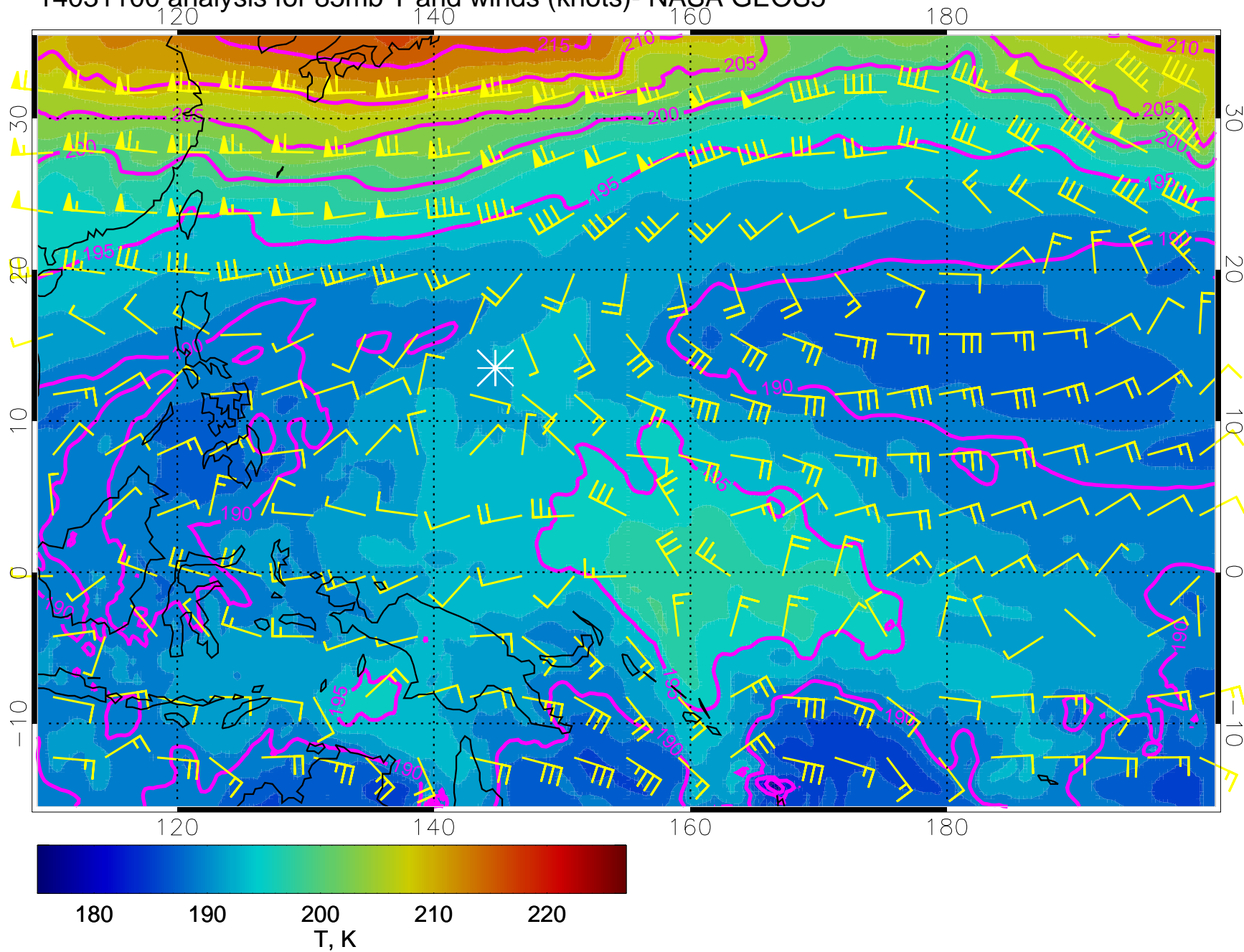
14031012 analysis for 85mb T and winds (knots)- NASA GEOS5



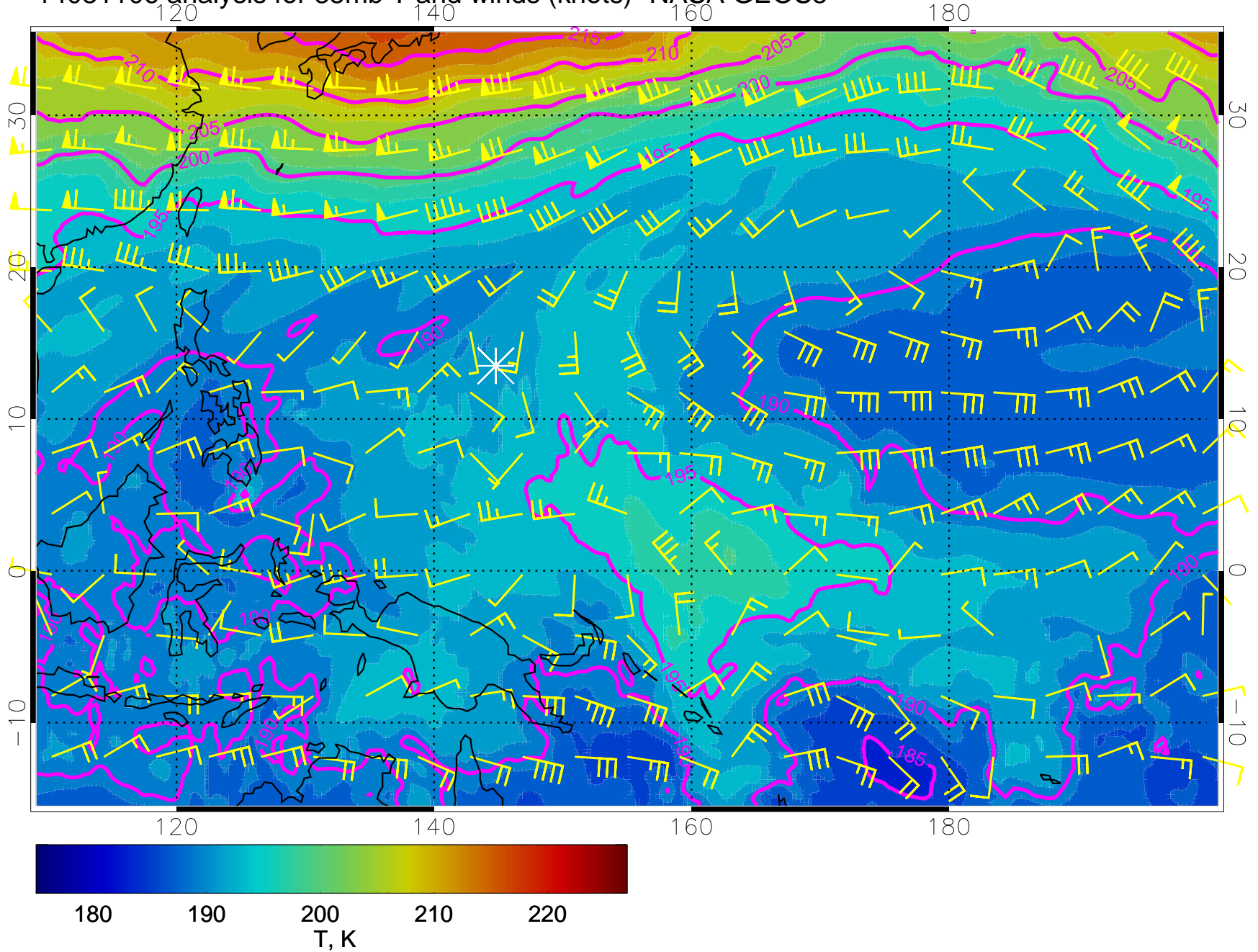
14031018 analysis for 85mb T and winds (knots)- NASA GEOS5



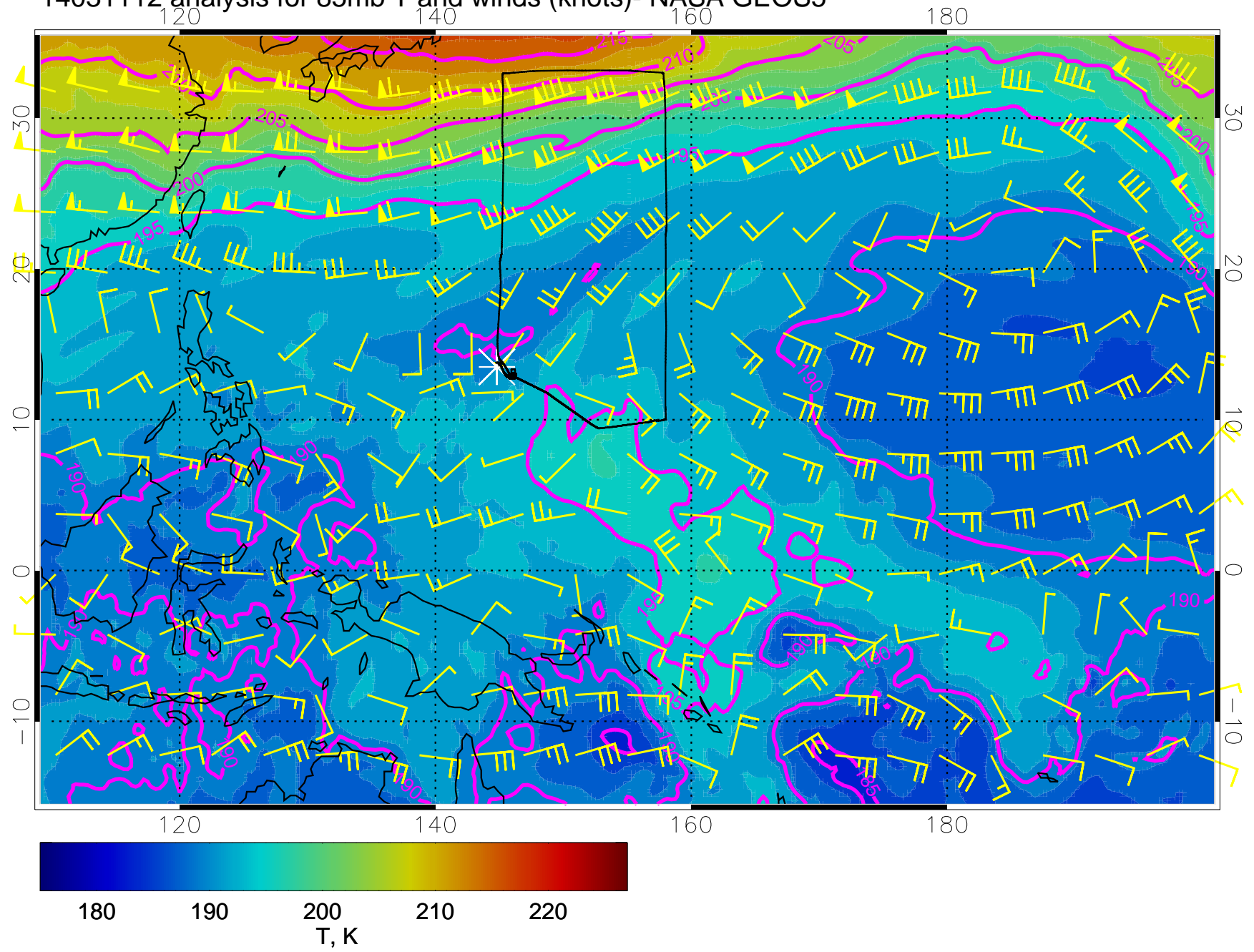
14031100 analysis for 85mb T and winds (knots)- NASA GEOS5



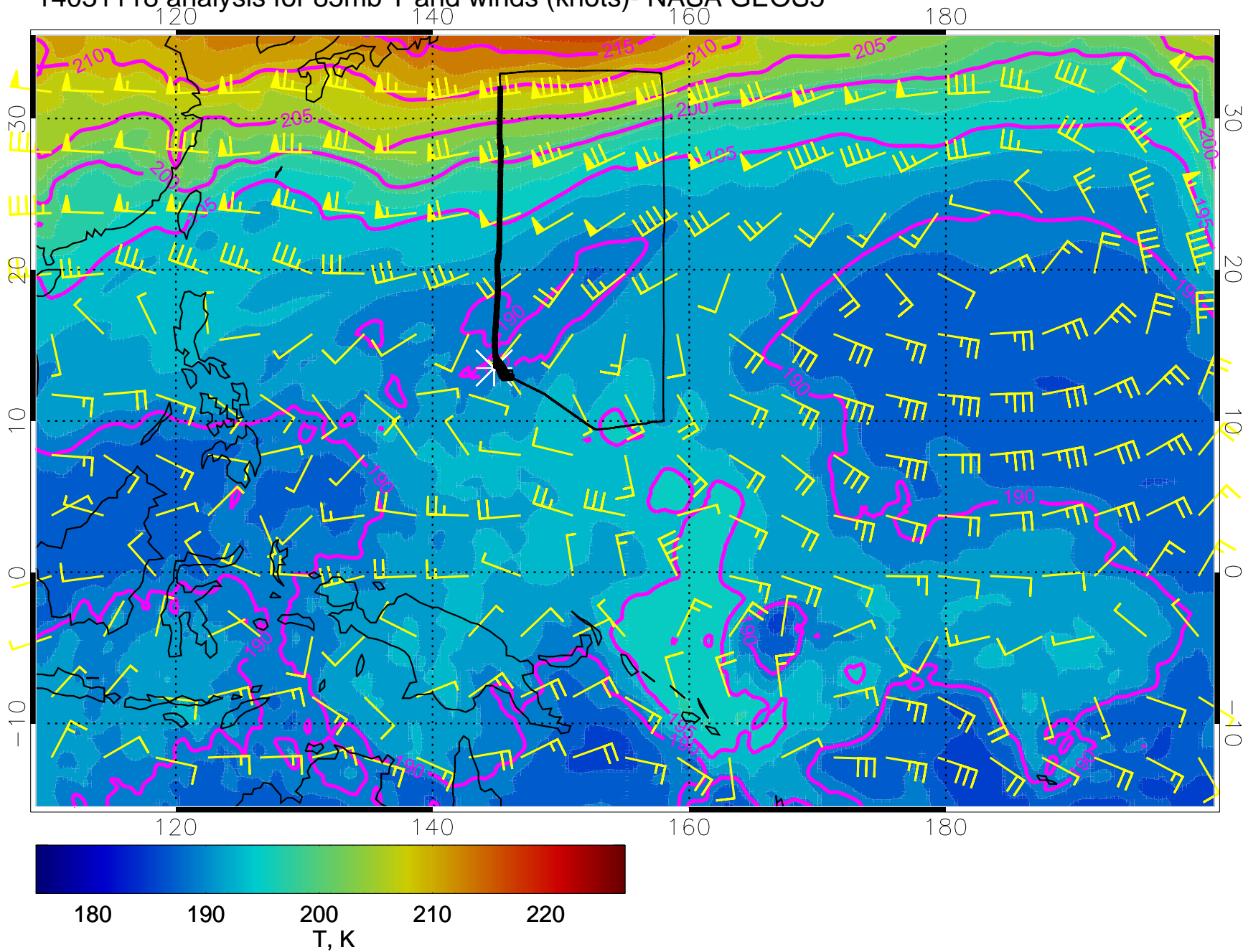
14031106 analysis for 85mb T and winds (knots)- NASA GEOS5



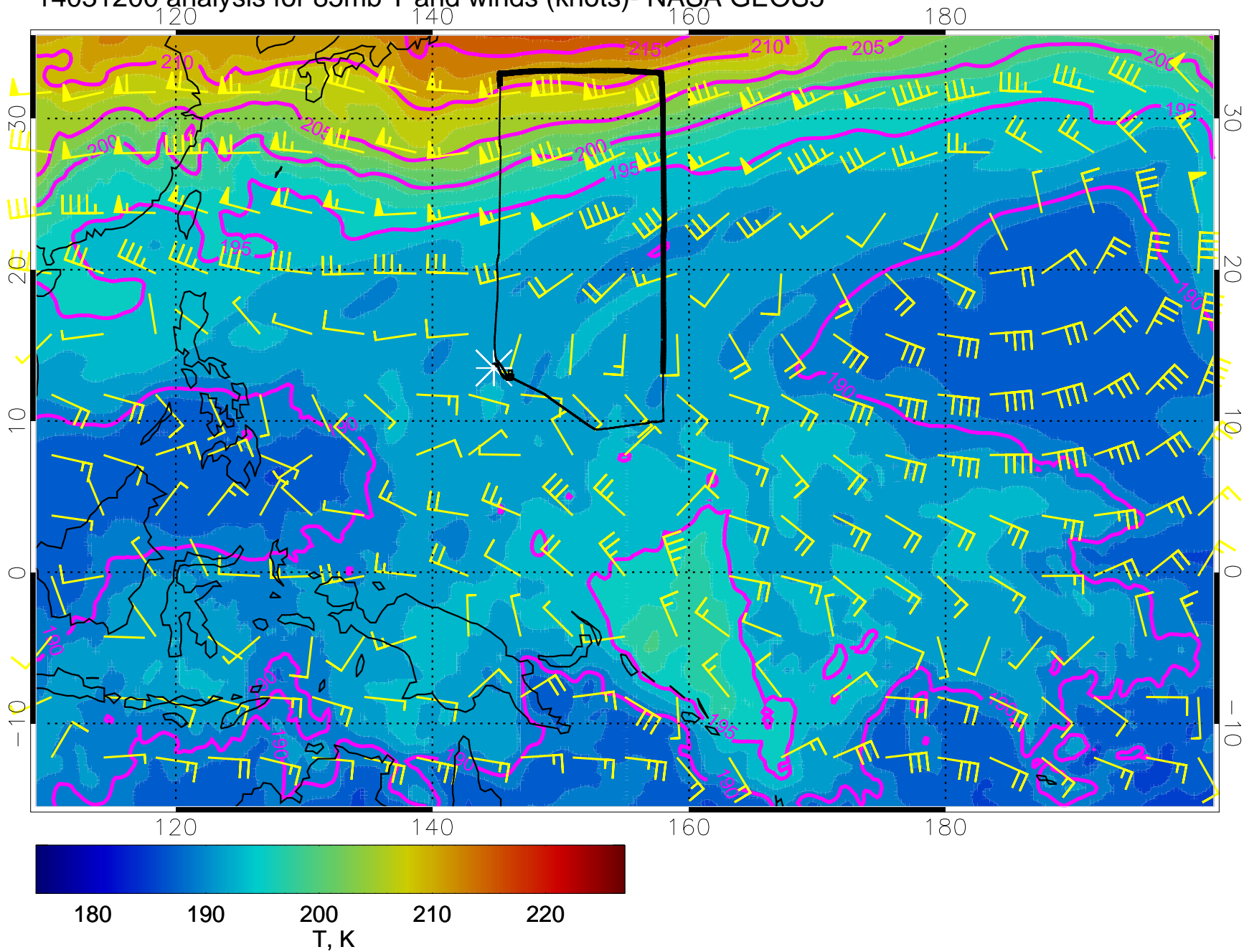
14031112 analysis for 85mb T and winds (knots)- NASA GEOS5



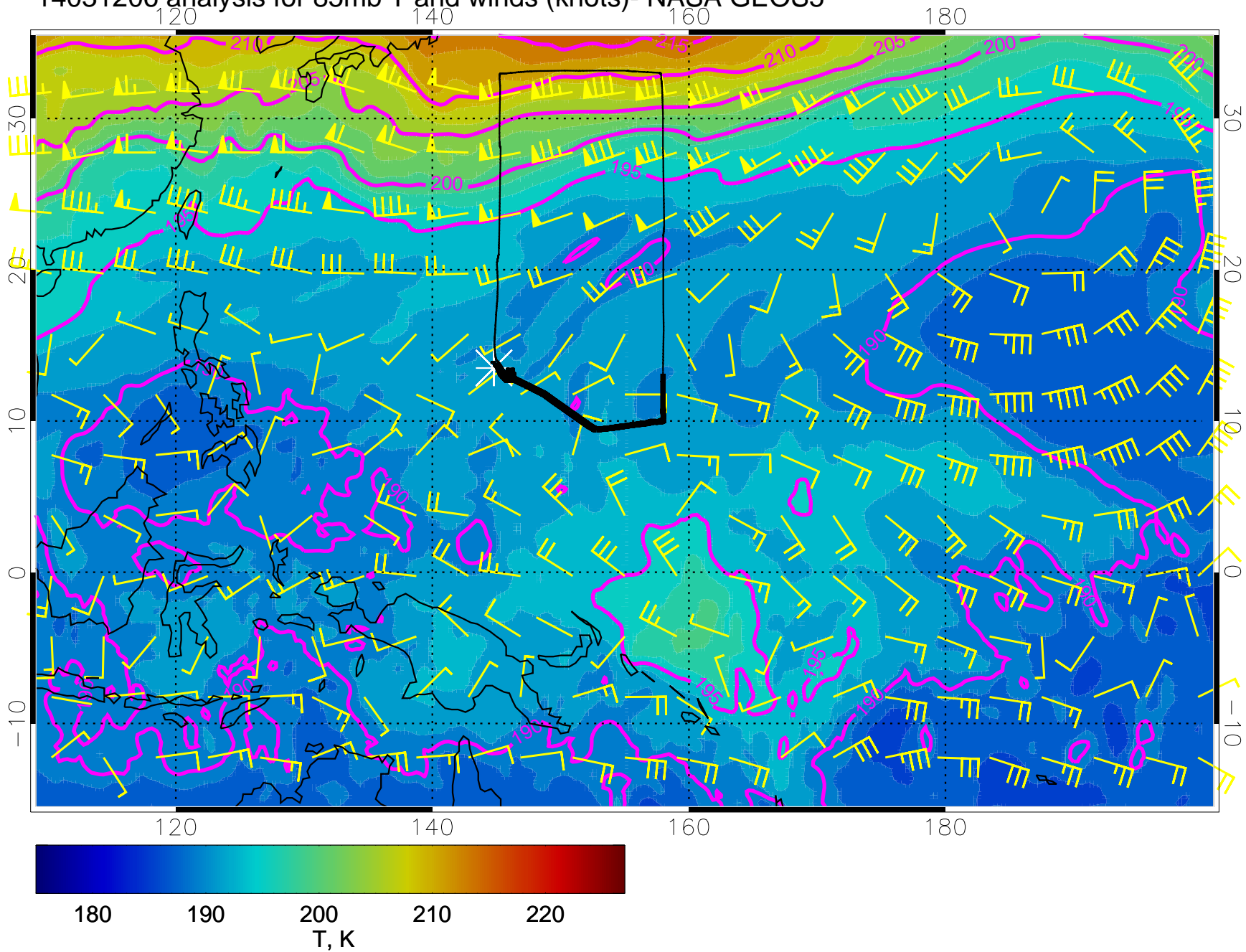
14031118 analysis for 85mb T and winds (knots)- NASA GEOS5



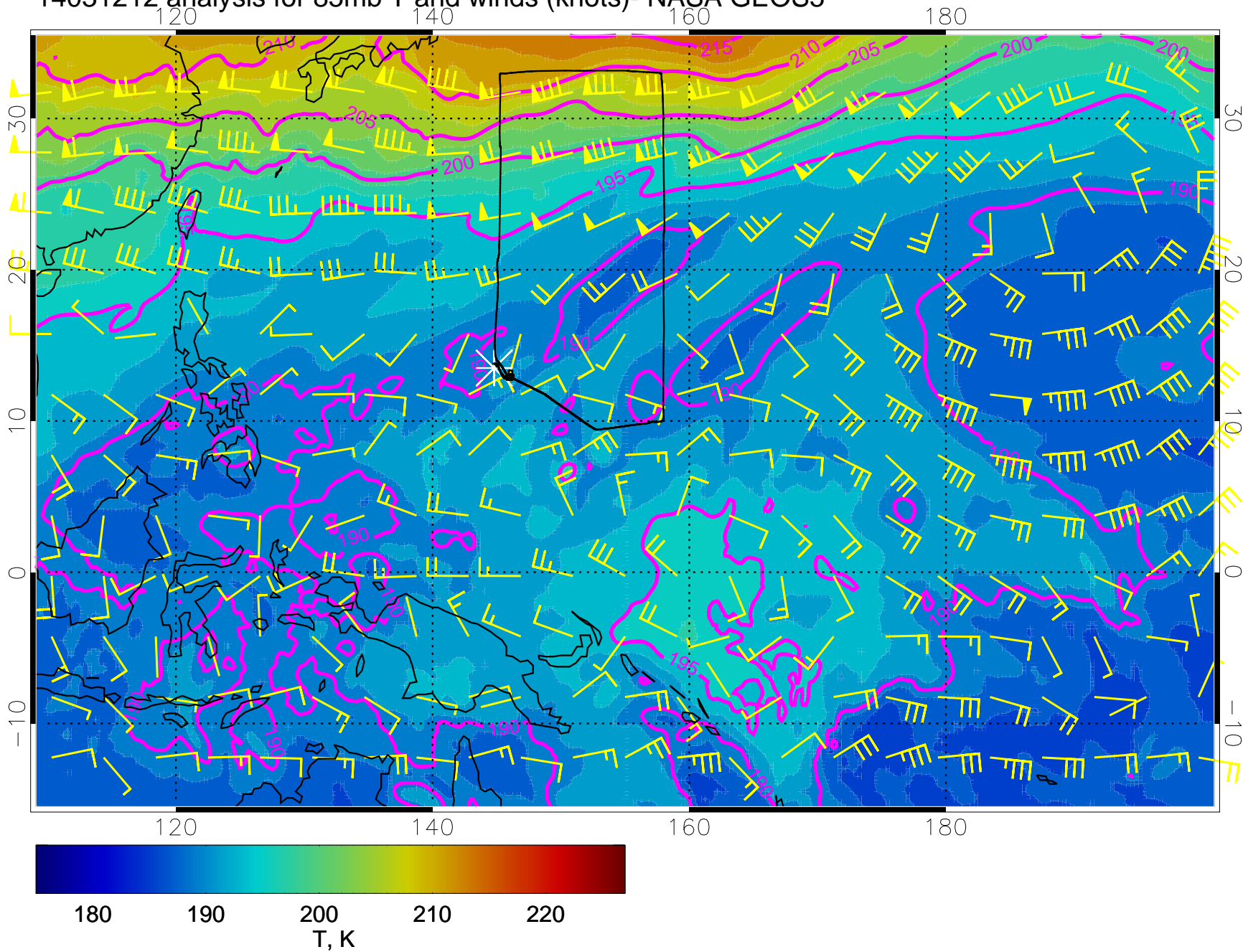
14031200 analysis for 85mb T and winds (knots)- NASA GEOS5



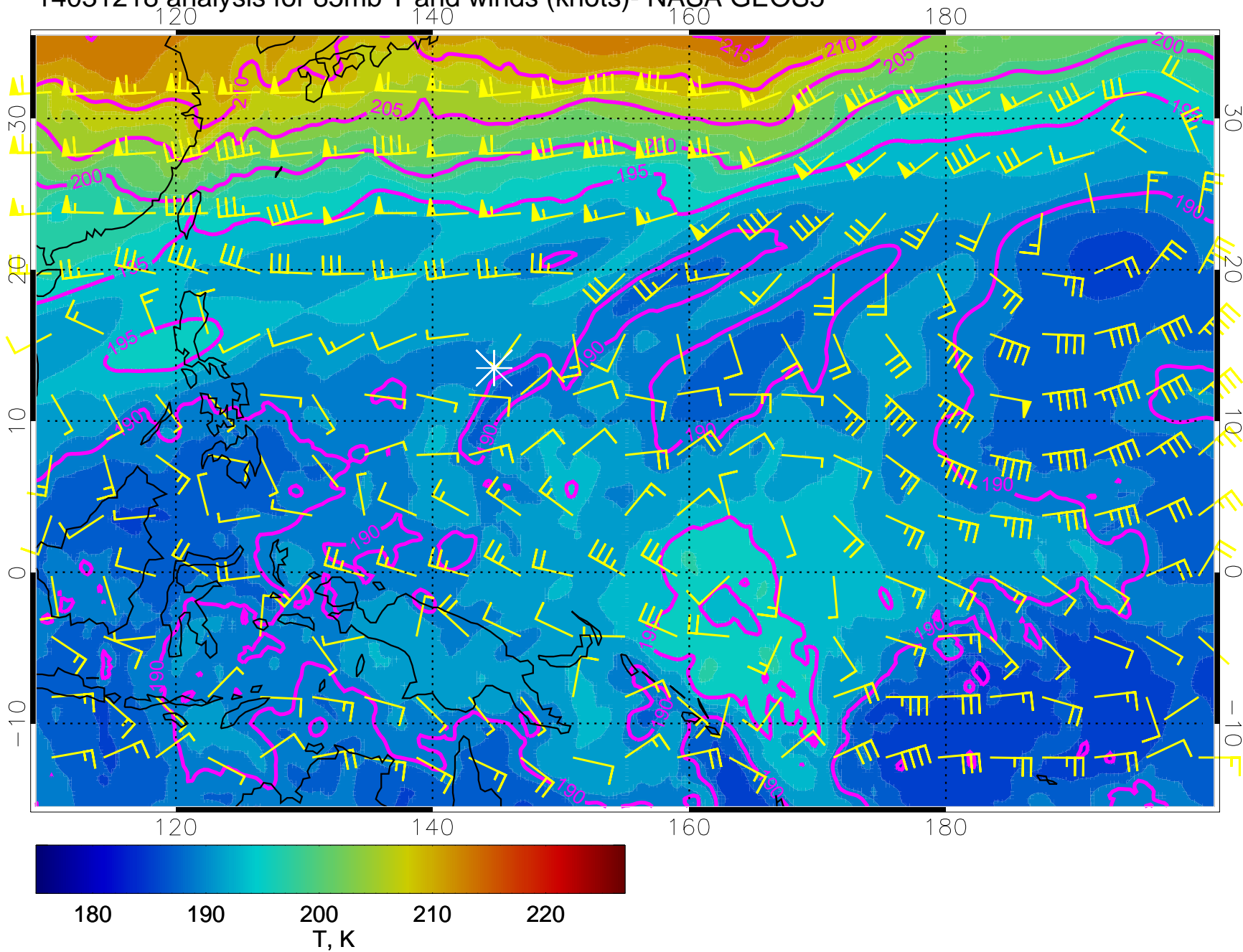
14031206 analysis for 85mb T and winds (knots)- NASA GEOS5



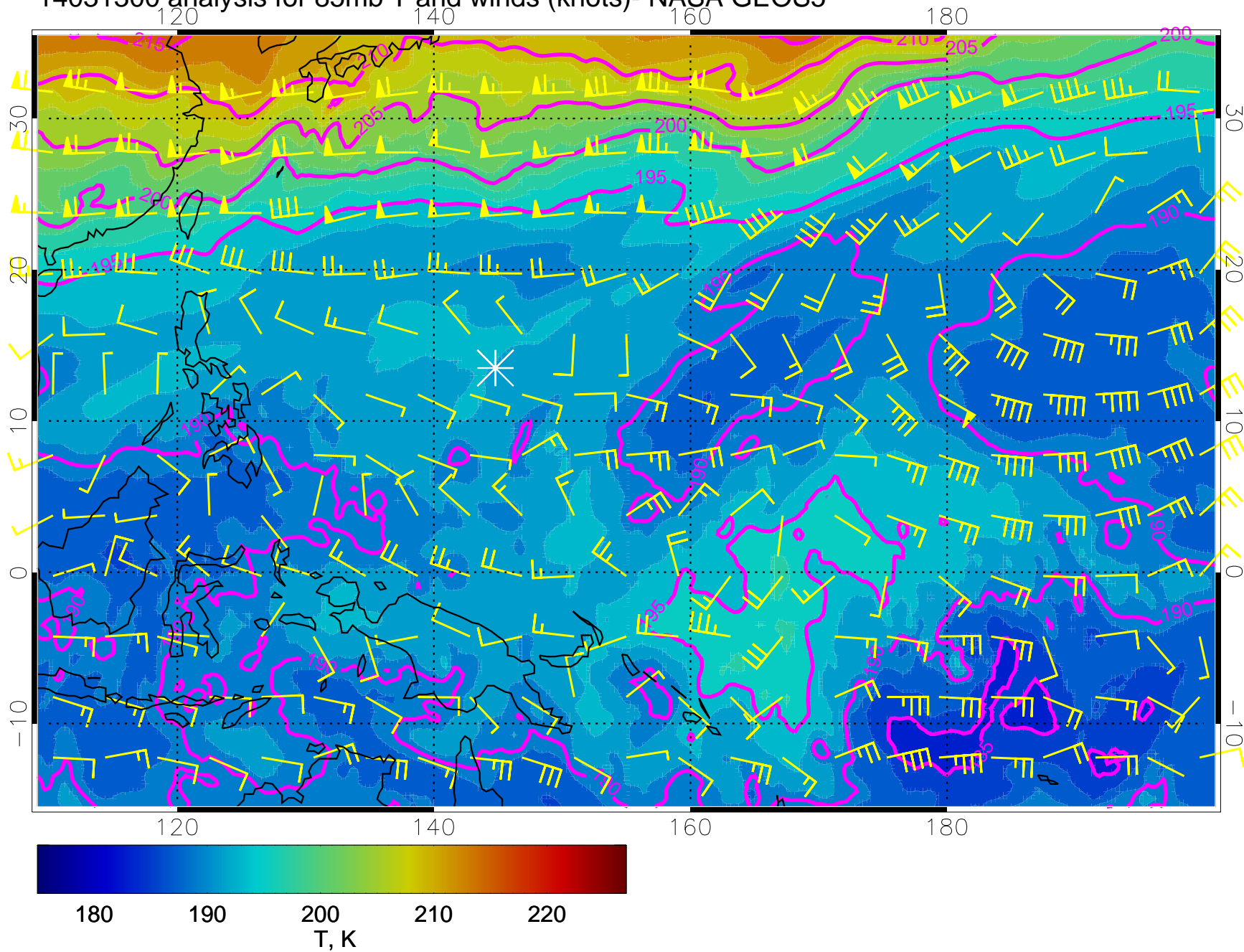
14031212 analysis for 85mb T and winds (knots)- NASA GEOS5



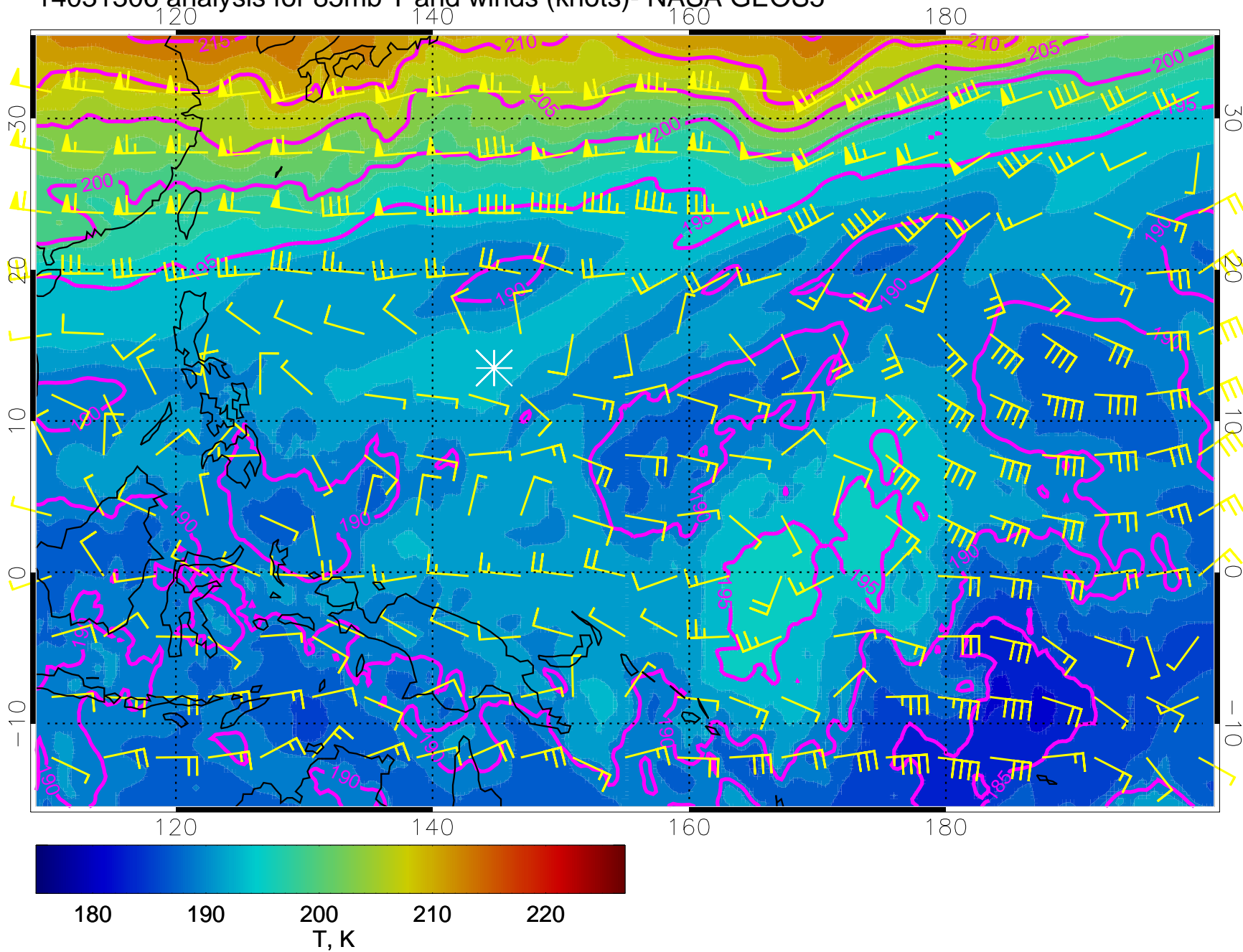
14031218 analysis for 85mb T and winds (knots)- NASA GEOS5



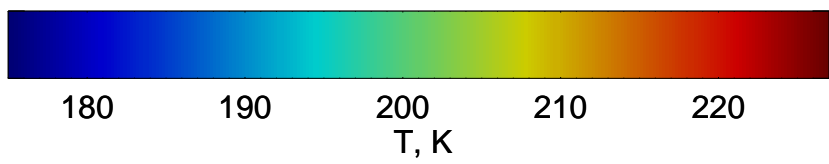
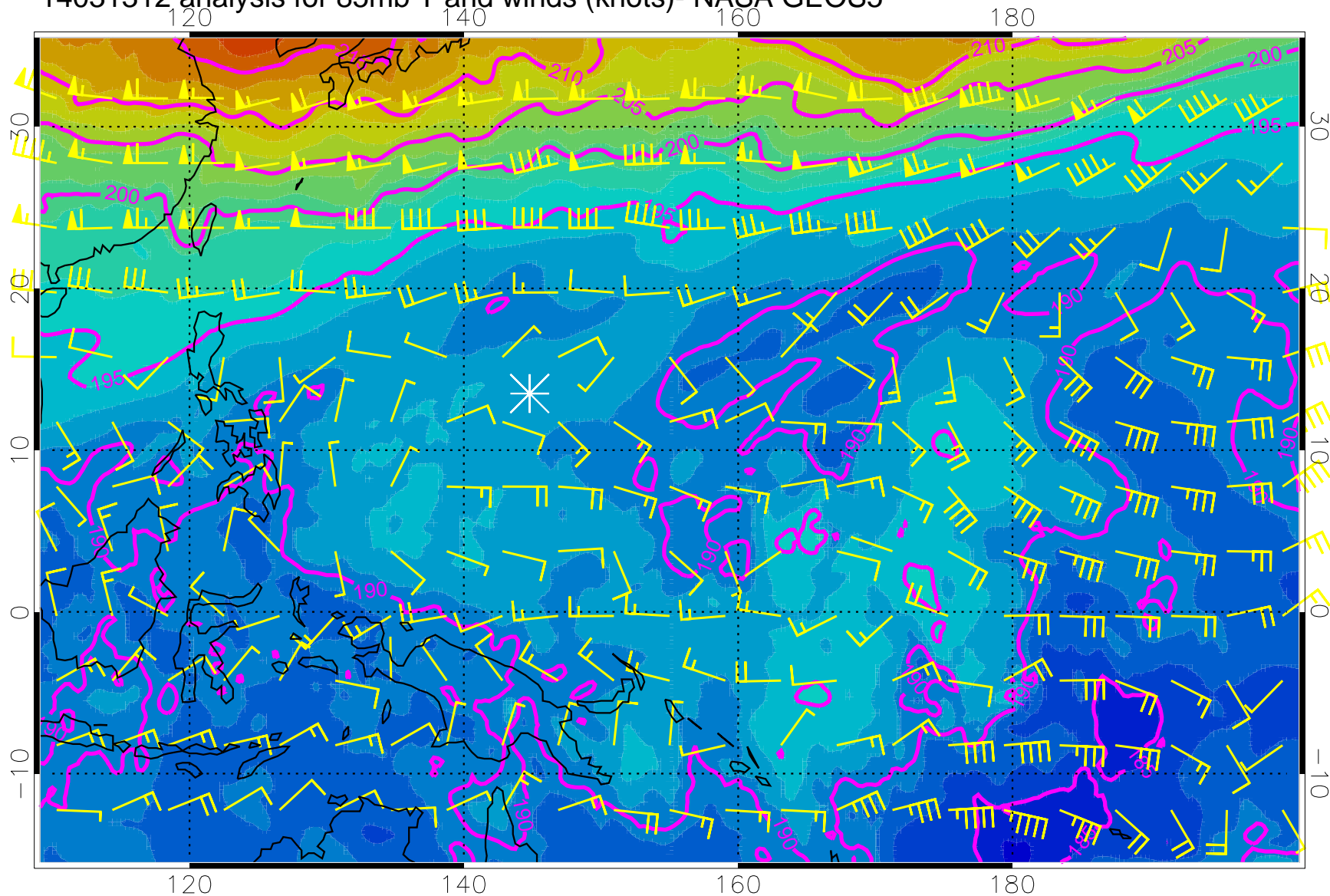
14031300 analysis for 85mb T and winds (knots)- NASA GEOS5



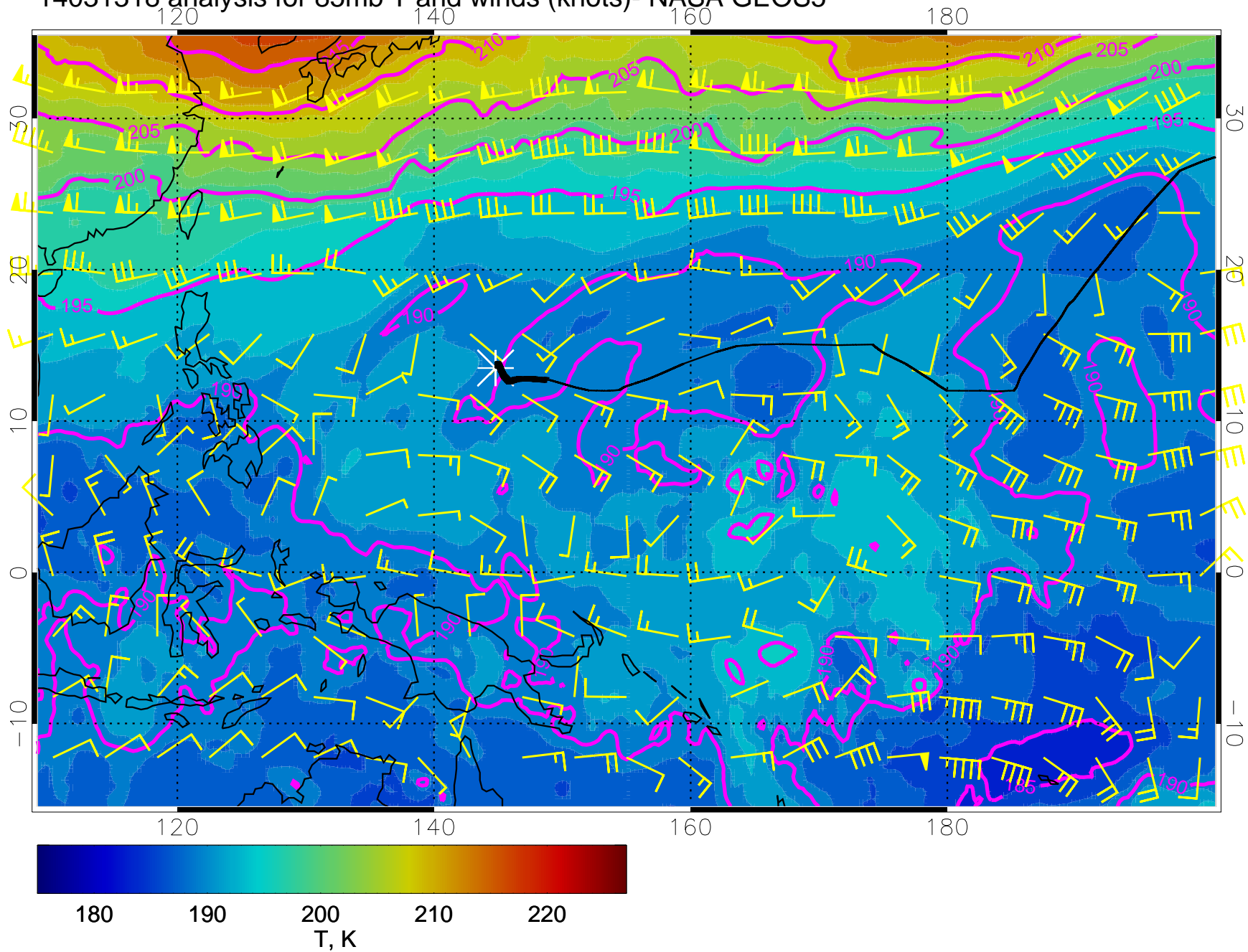
14031306 analysis for 85mb T and winds (knots)- NASA GEOS5



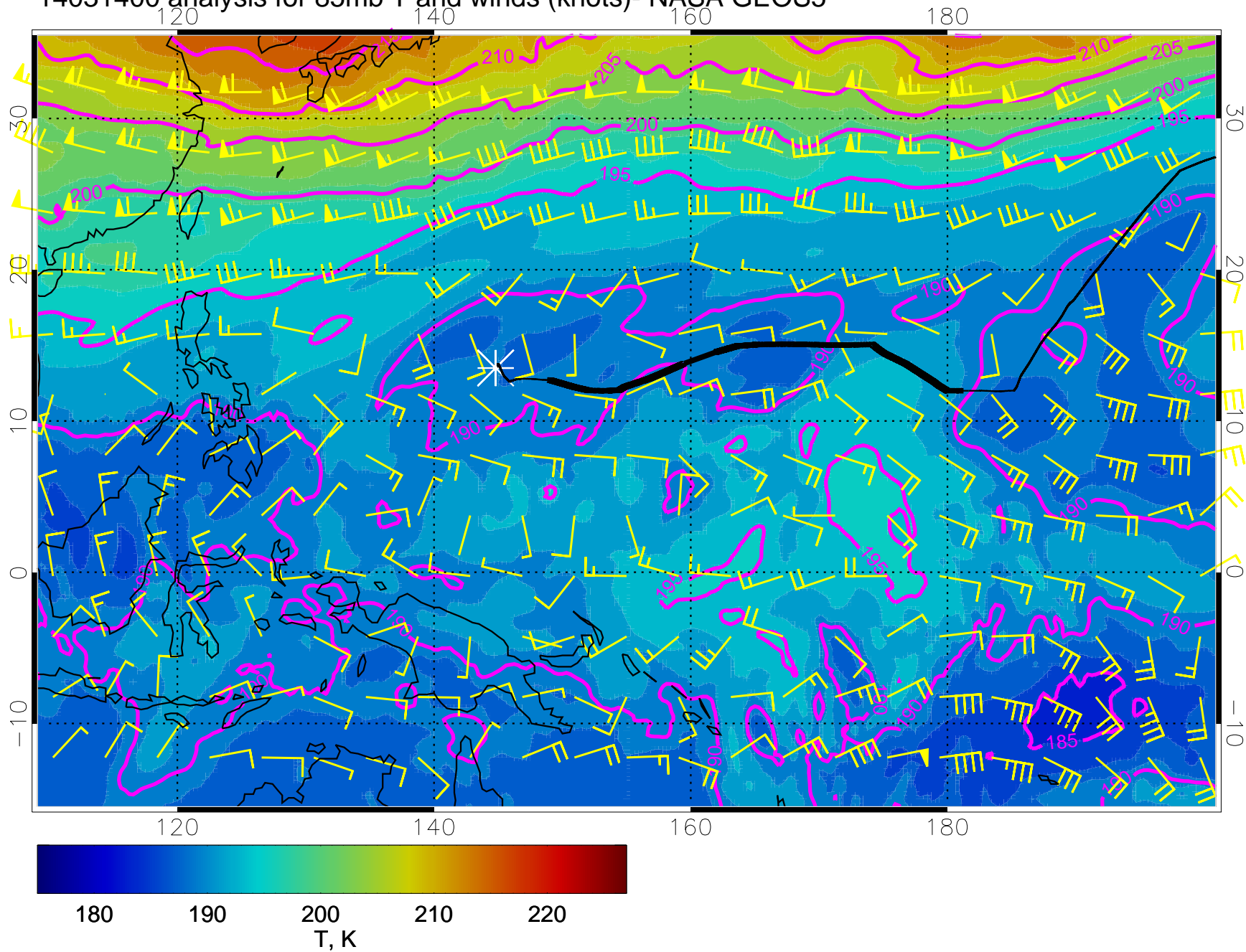
14031312 analysis for 85mb T and winds (knots)- NASA GEOS5



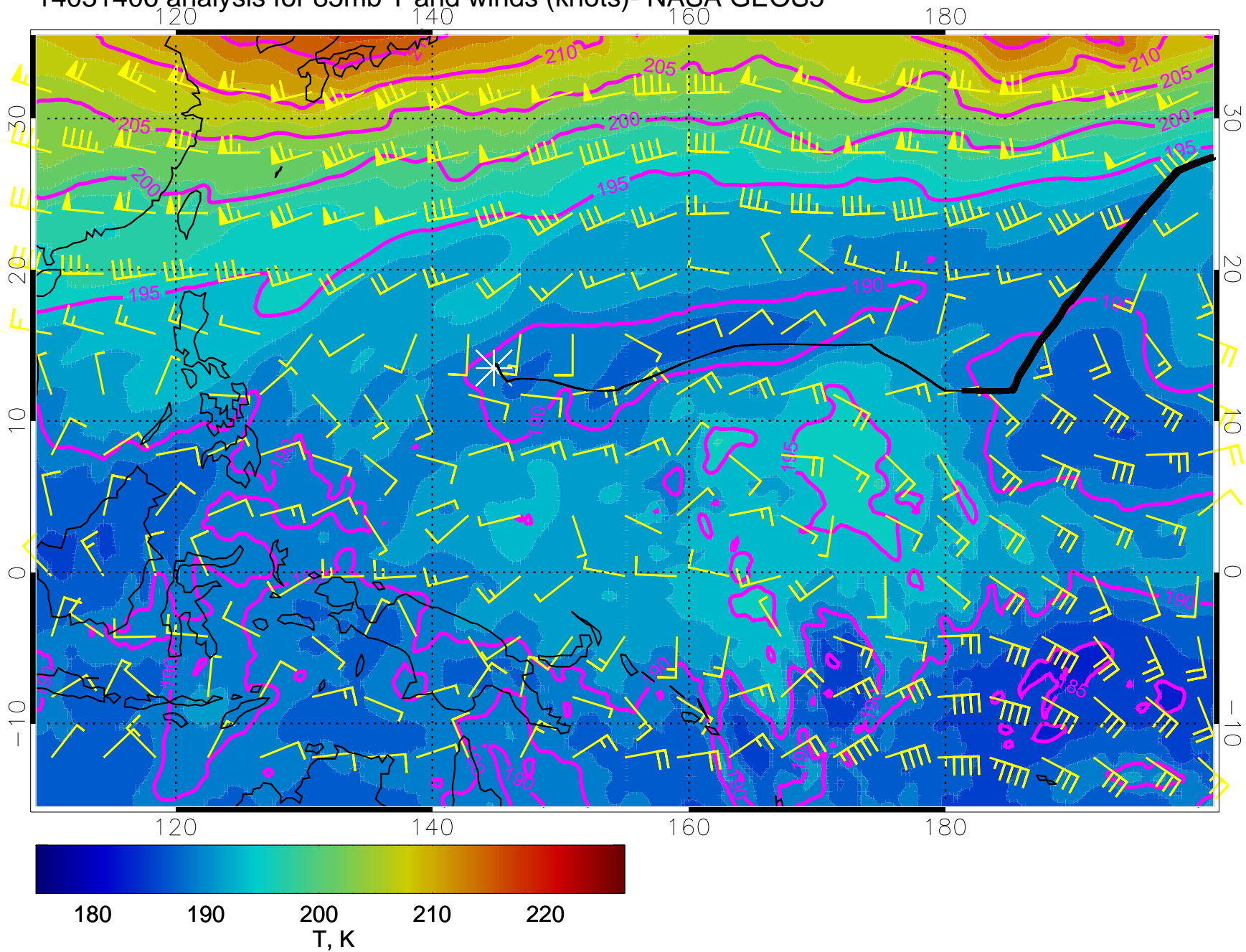
14031318 analysis for 85mb T and winds (knots)- NASA GEOS5



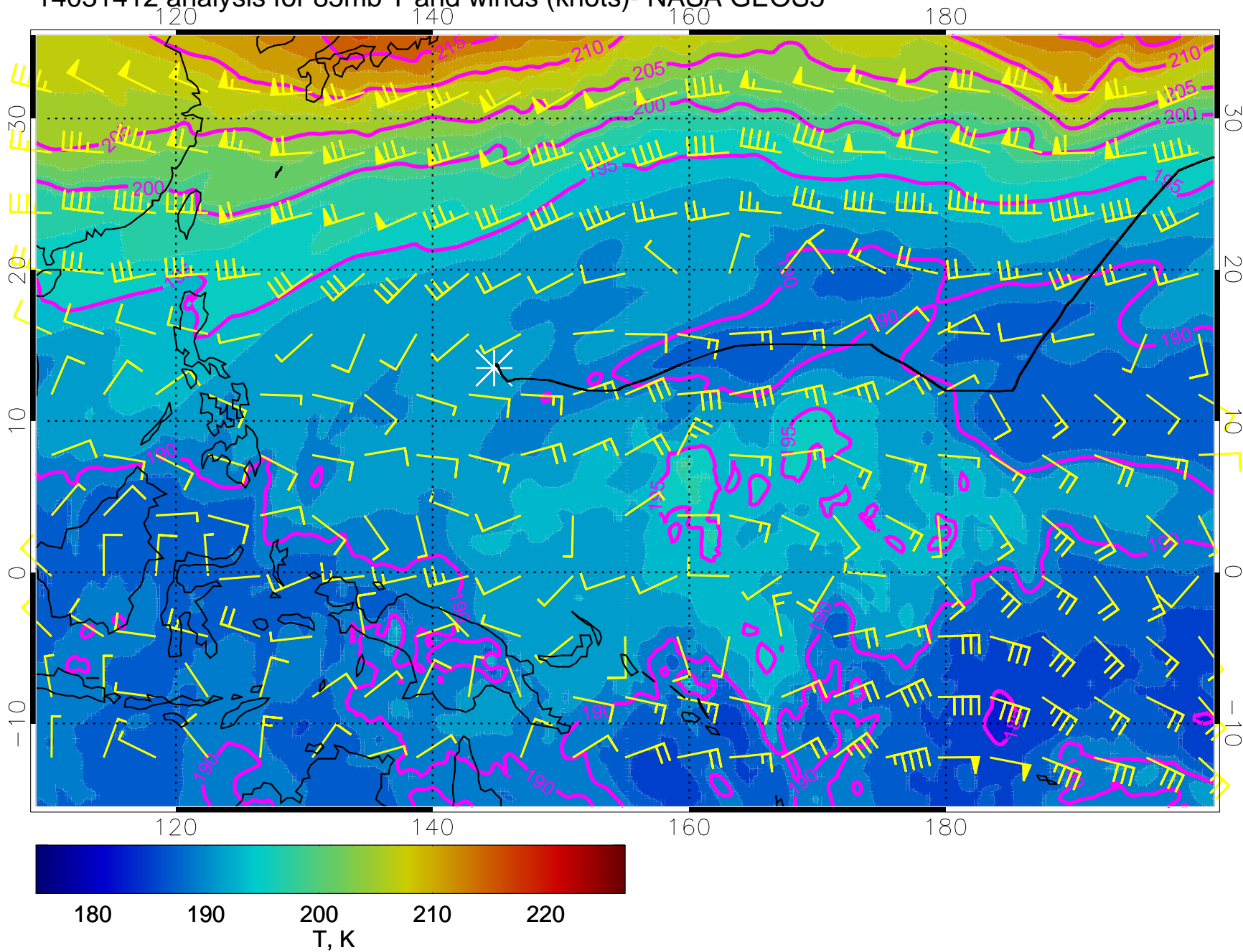
14031400 analysis for 85mb T and winds (knots)- NASA GEOS5



14031406 analysis for 85mb T and winds (knots)- NASA GEOS5



14031412 analysis for 85mb T and winds (knots)- NASA GEOS5



14031418 analysis for 85mb T and winds (knots)- NASA GEOS5

