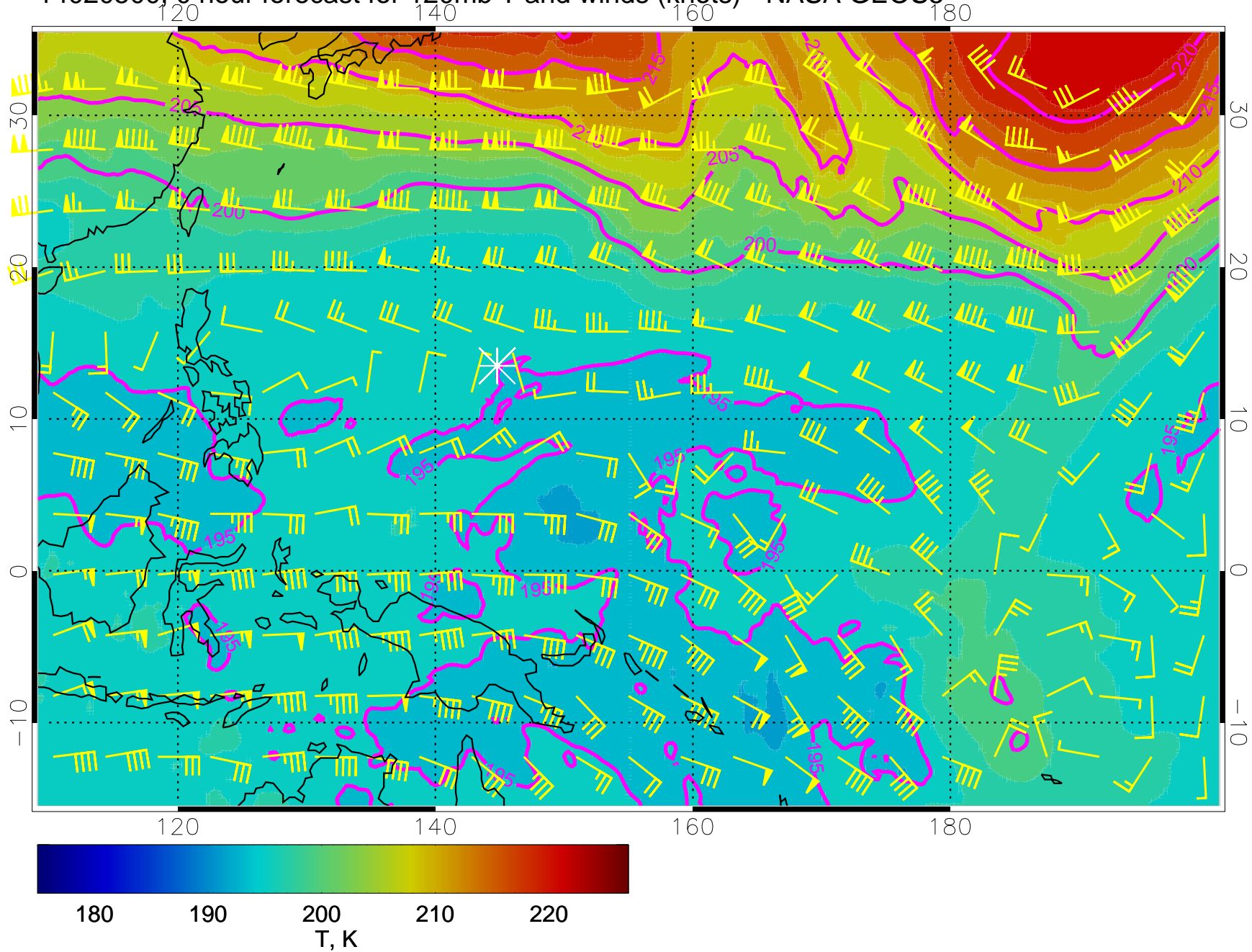
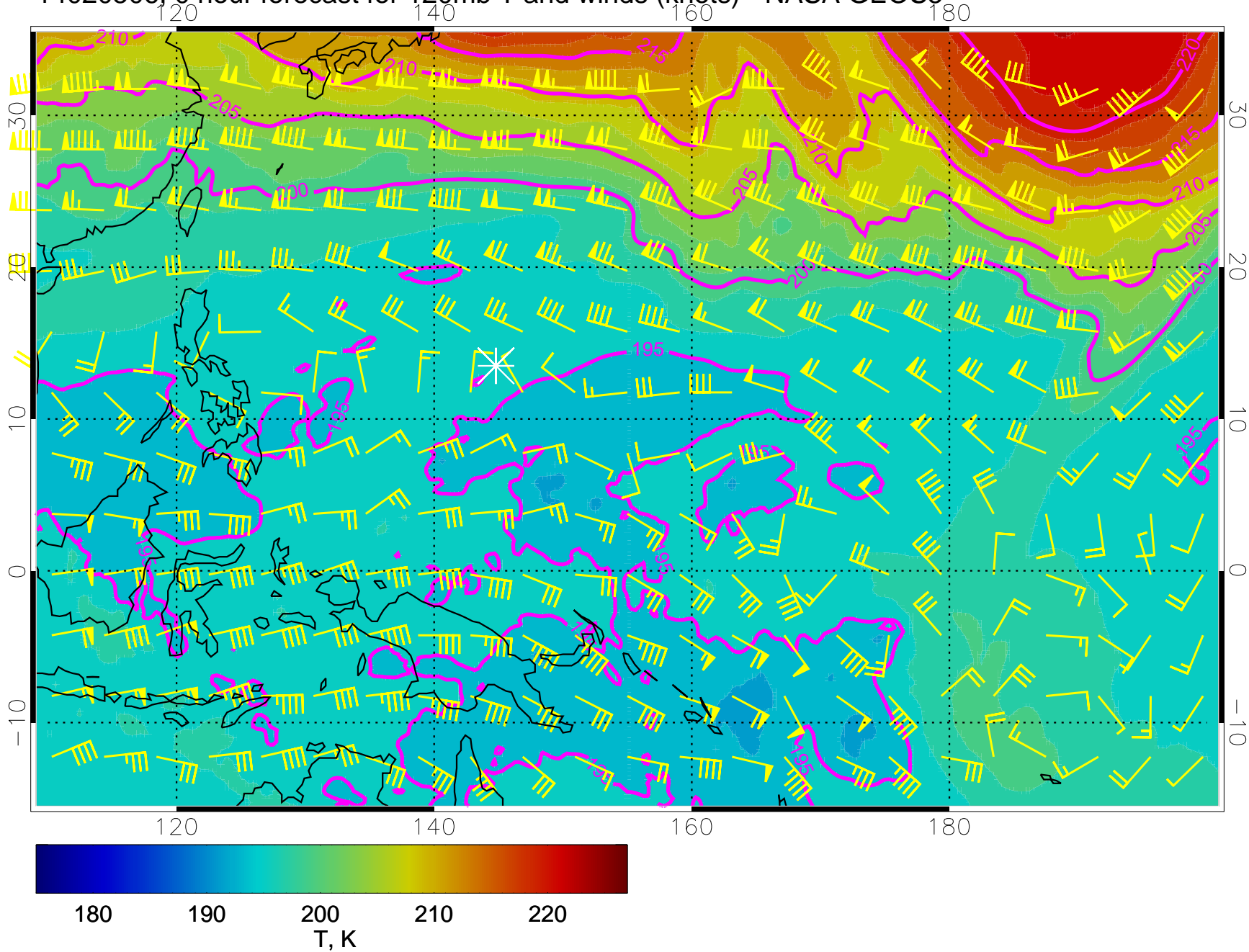


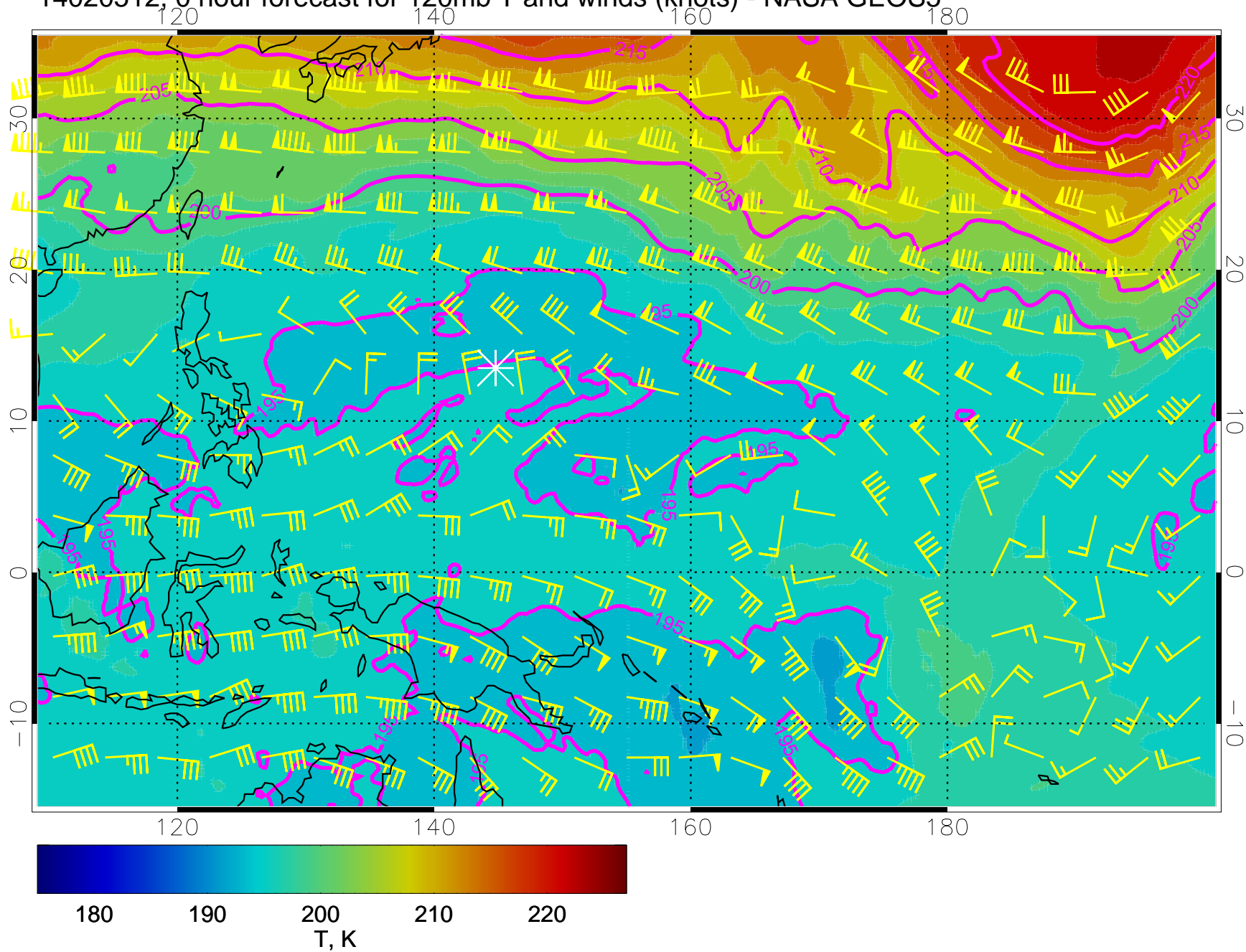
14020500, 0 hour forecast for 120mb T and winds (knots) - NASA GEOS5



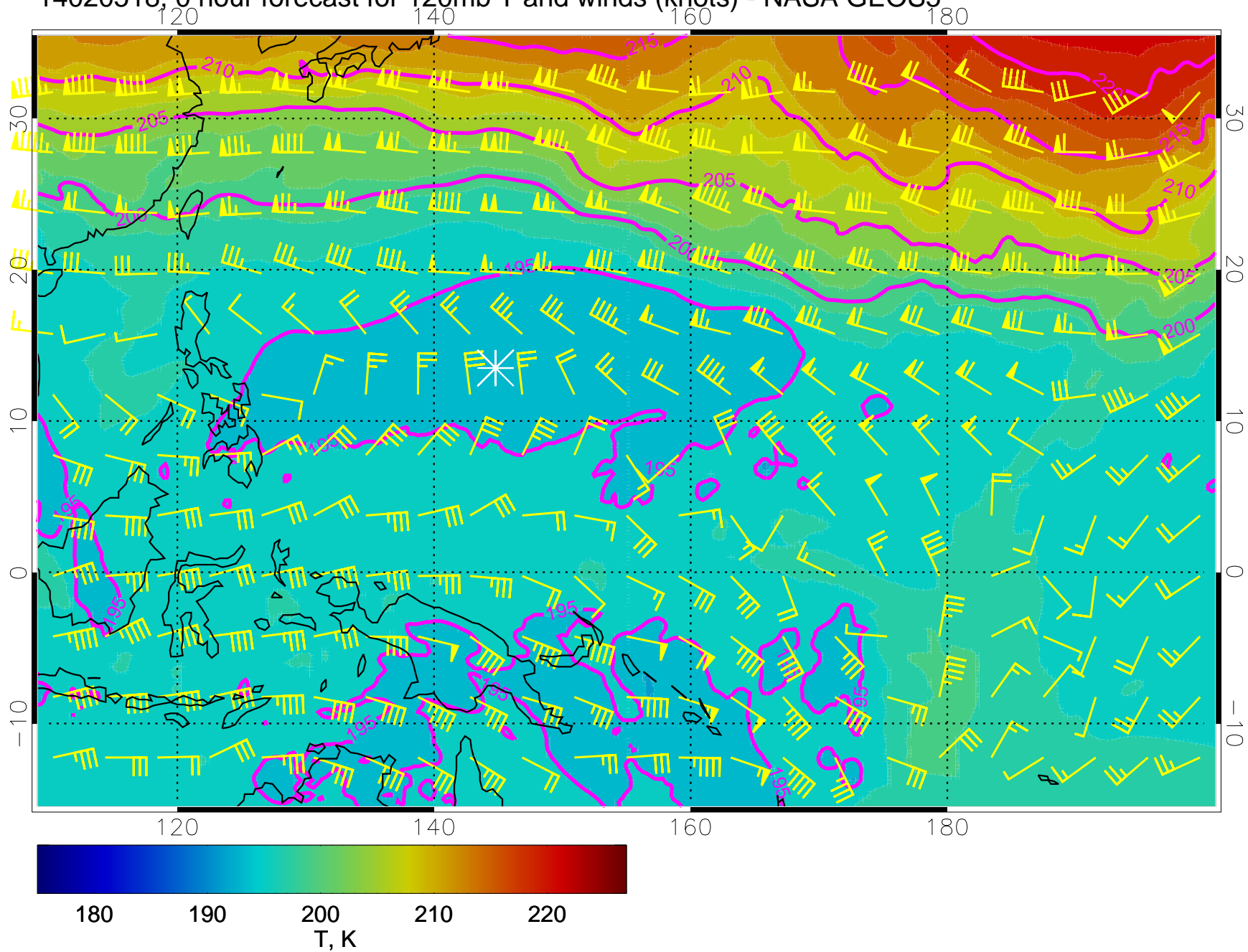
14020506, 0 hour forecast for 120mb T and winds (knots) - NASA GEOS5



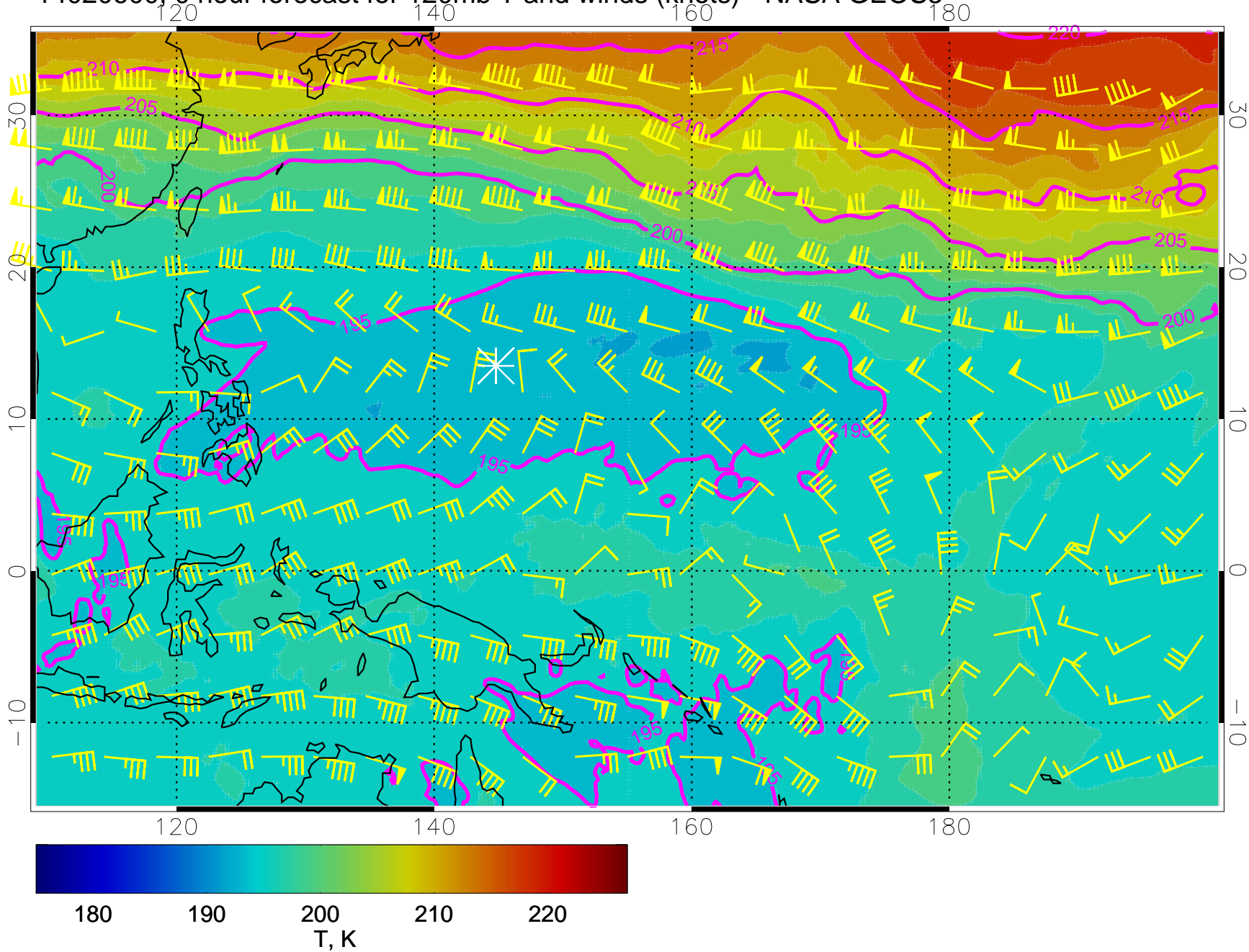
14020512, 0 hour forecast for 120mb T and winds (knots) - NASA GEOS5



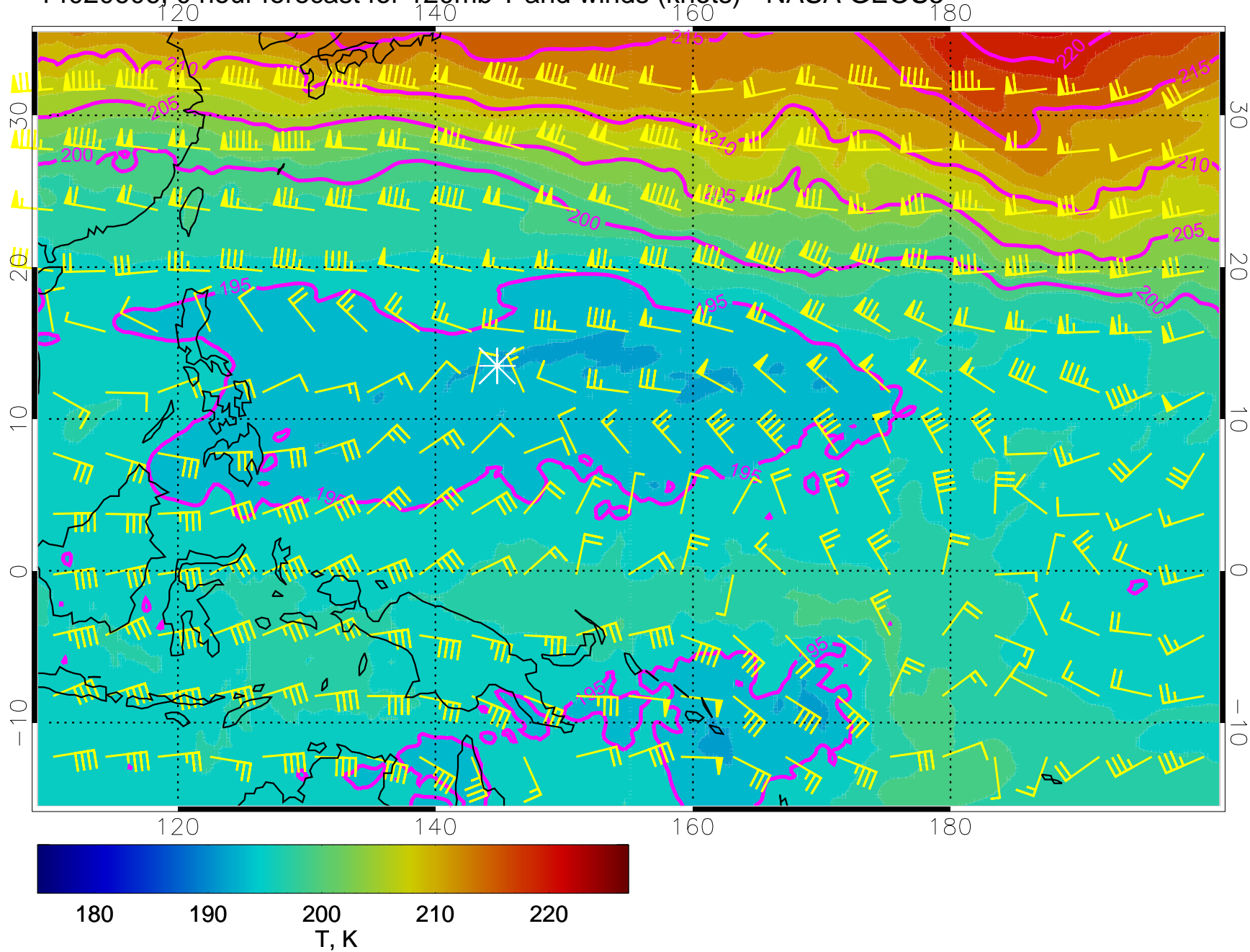
14020518, 0 hour forecast for 120mb T and winds (knots) - NASA GEOS5



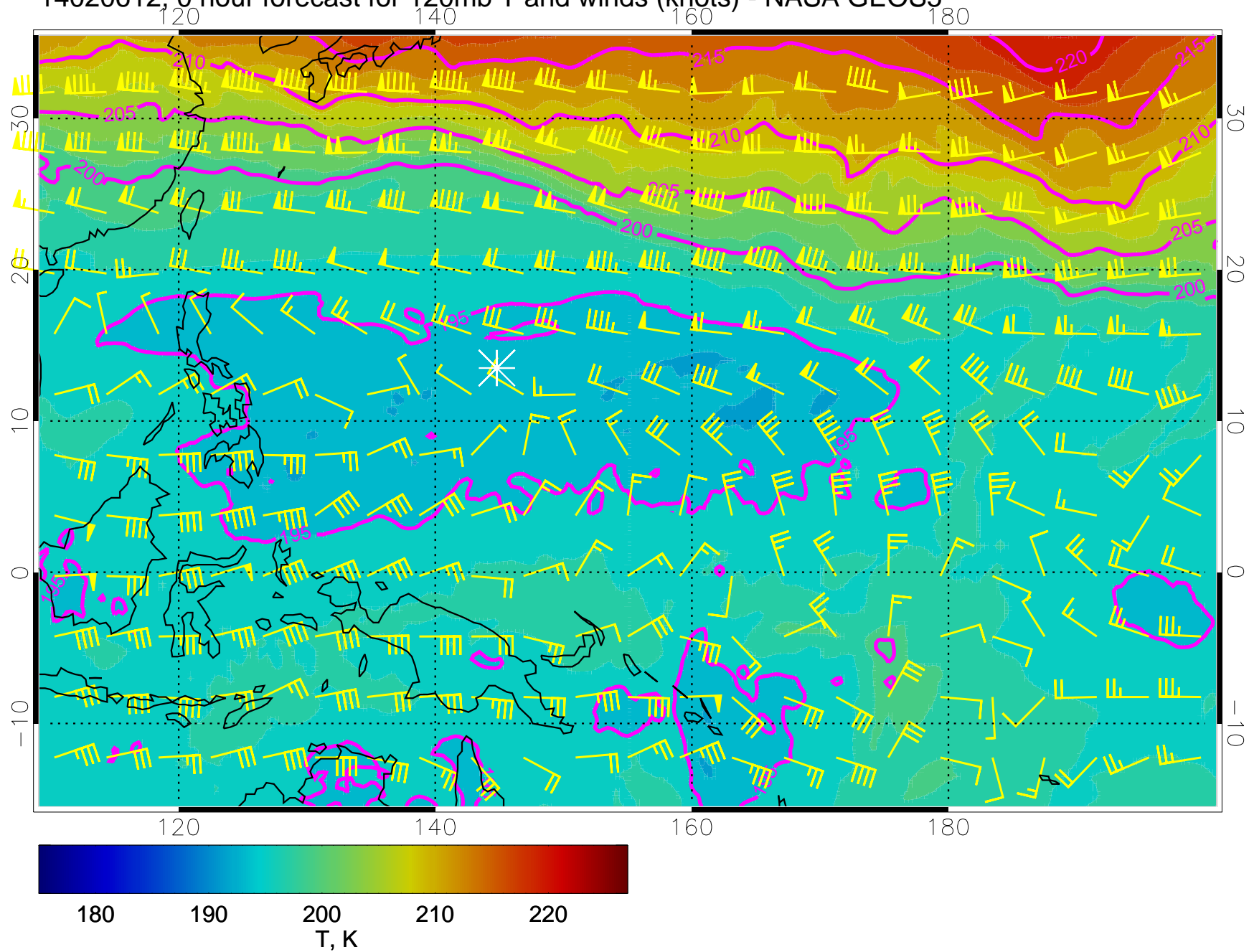
14020600, 0 hour forecast for 120mb T and winds (knots) - NASA GEOS5



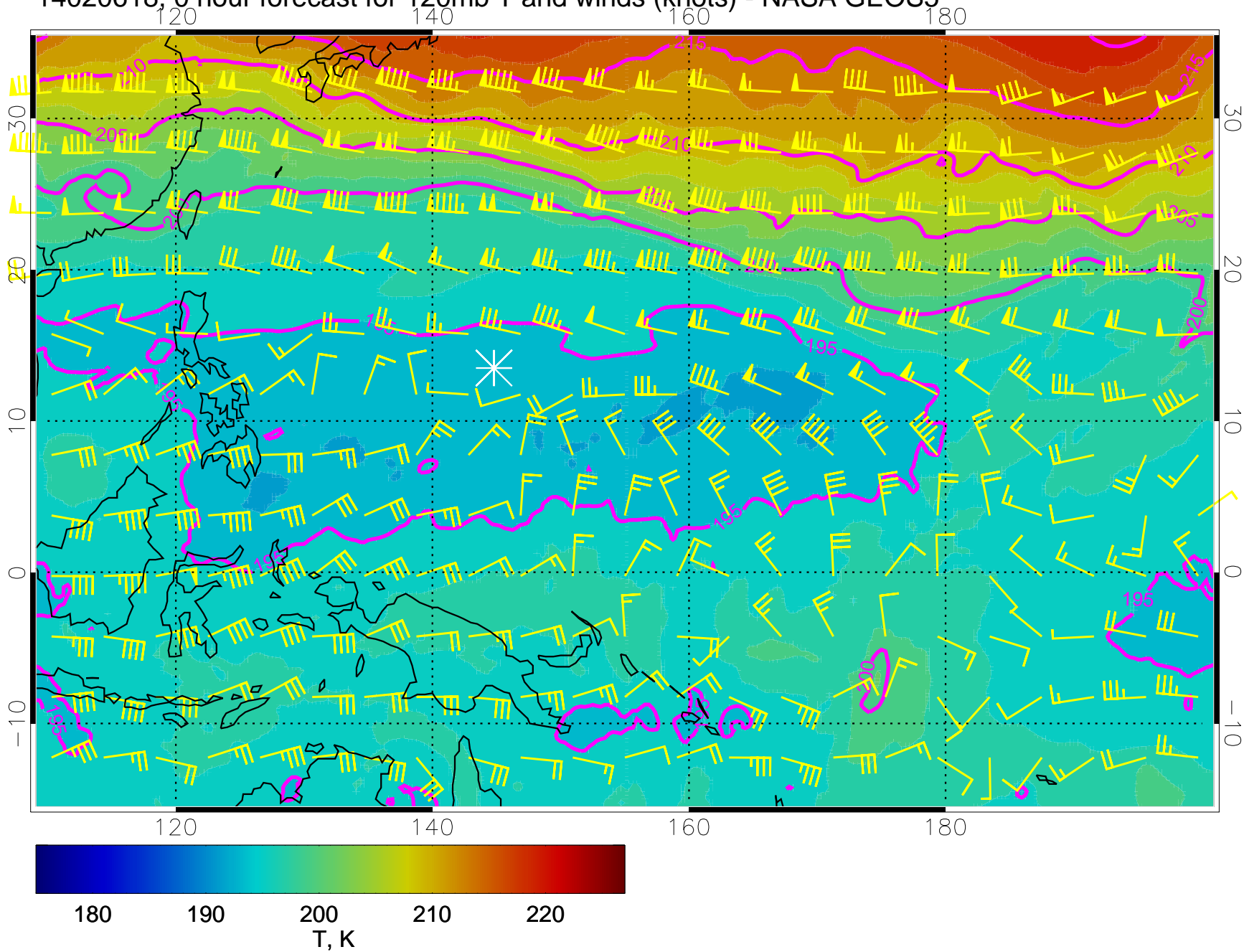
14020606, 0 hour forecast for 120mb T and winds (knots) - NASA GEOS5



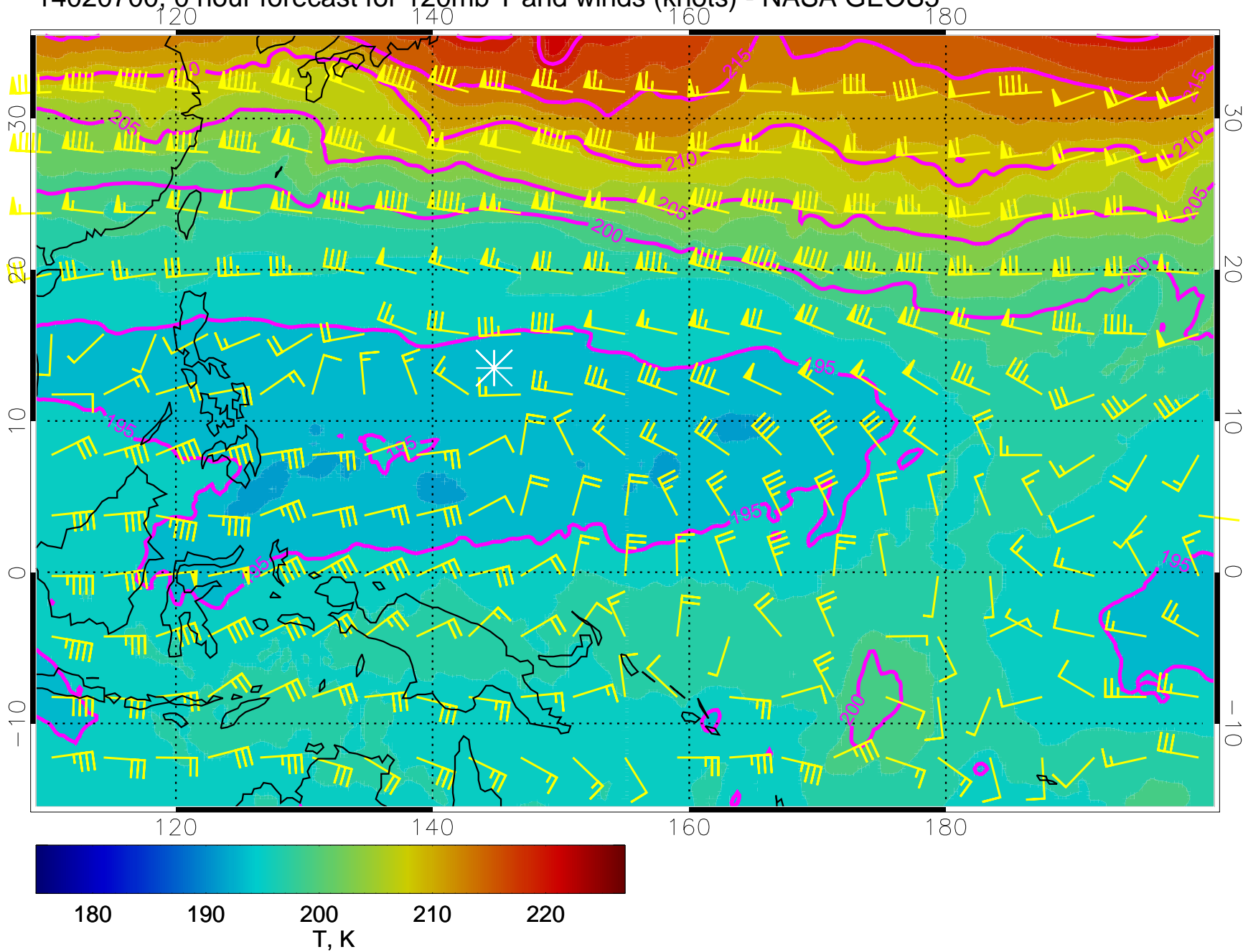
14020612, 0 hour forecast for 120mb T and winds (knots) - NASA GEOS5



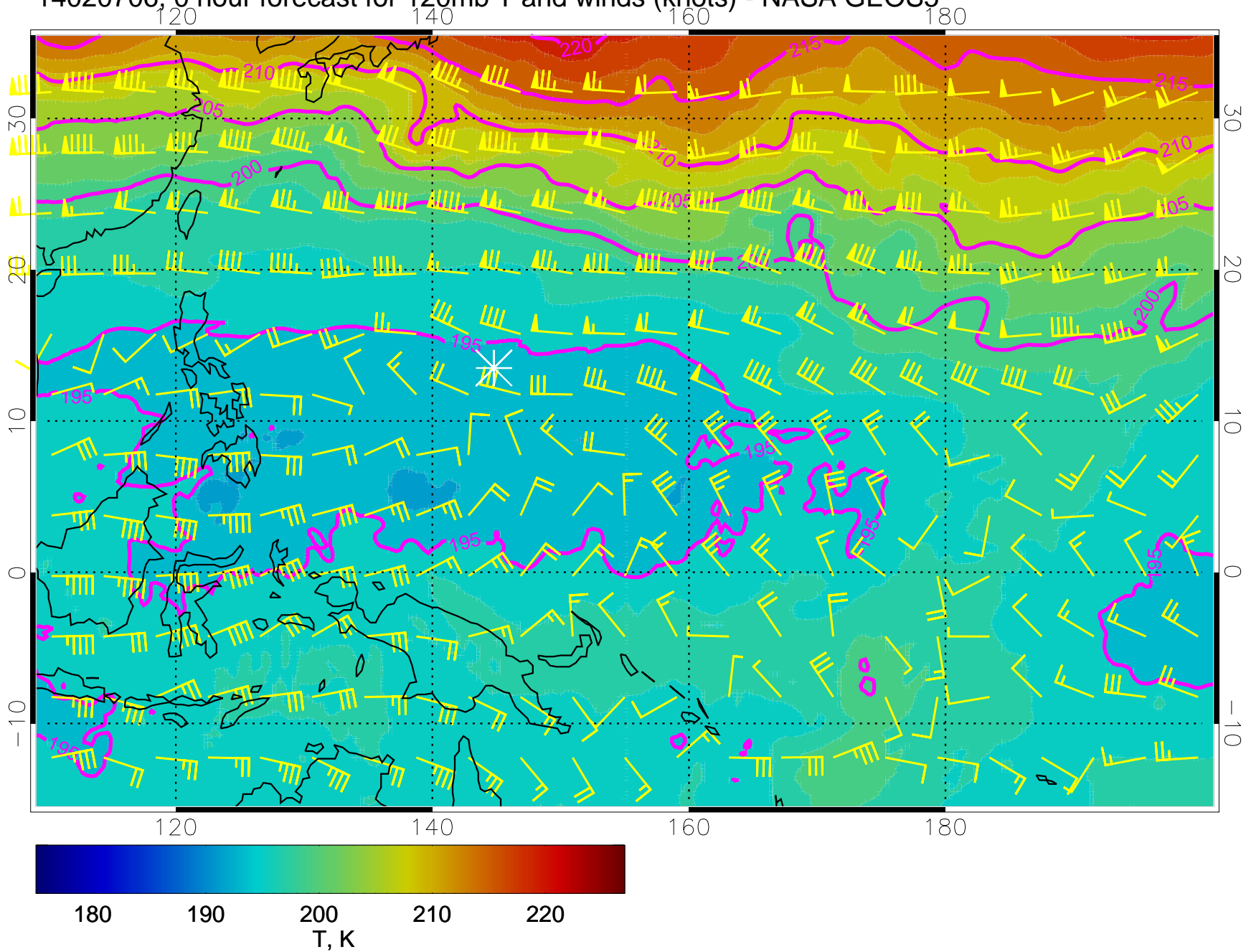
14020618, 0 hour forecast for 120mb T and winds (knots) - NASA GEOS5



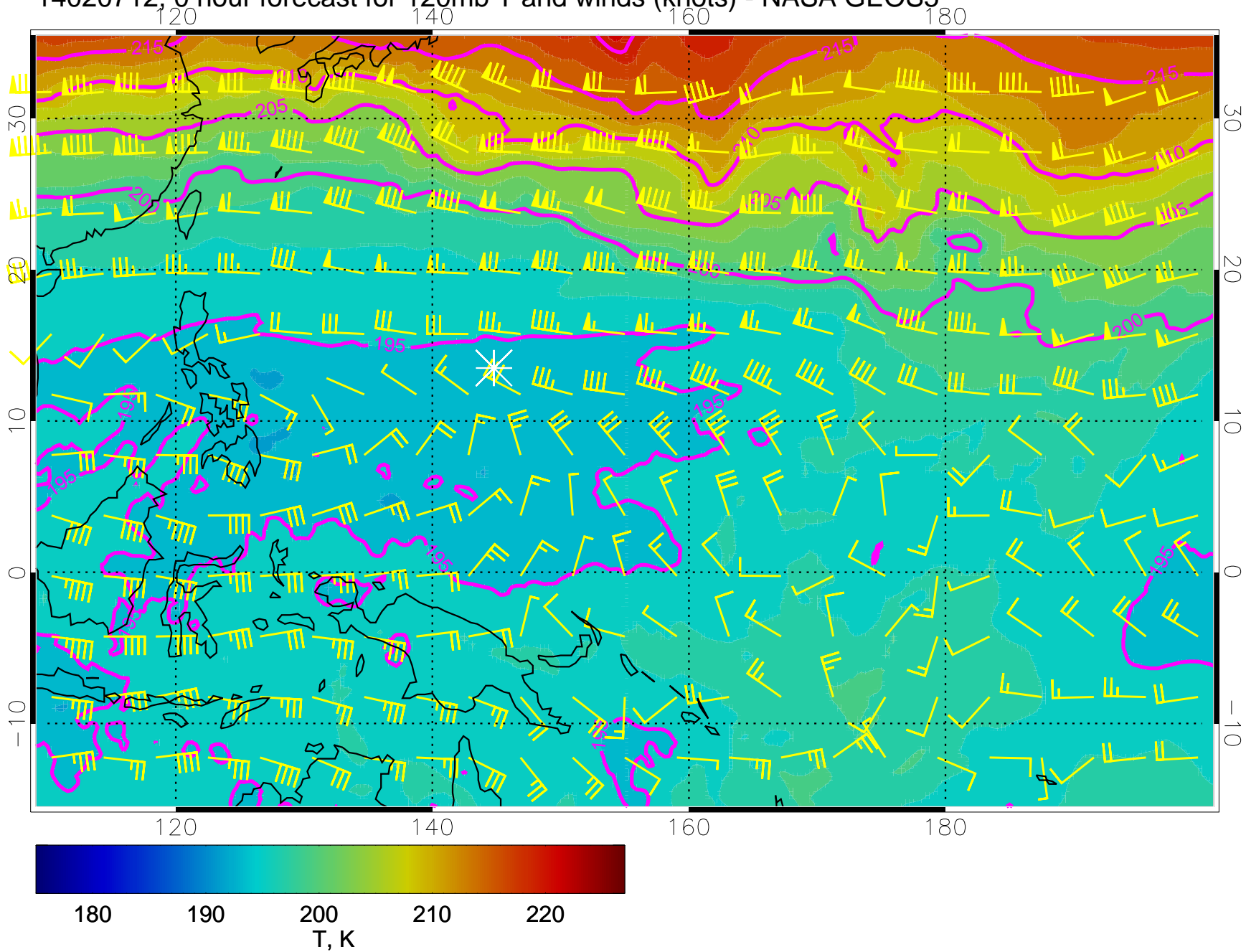
14020700, 0 hour forecast for 120mb T and winds (knots) - NASA GEOS5



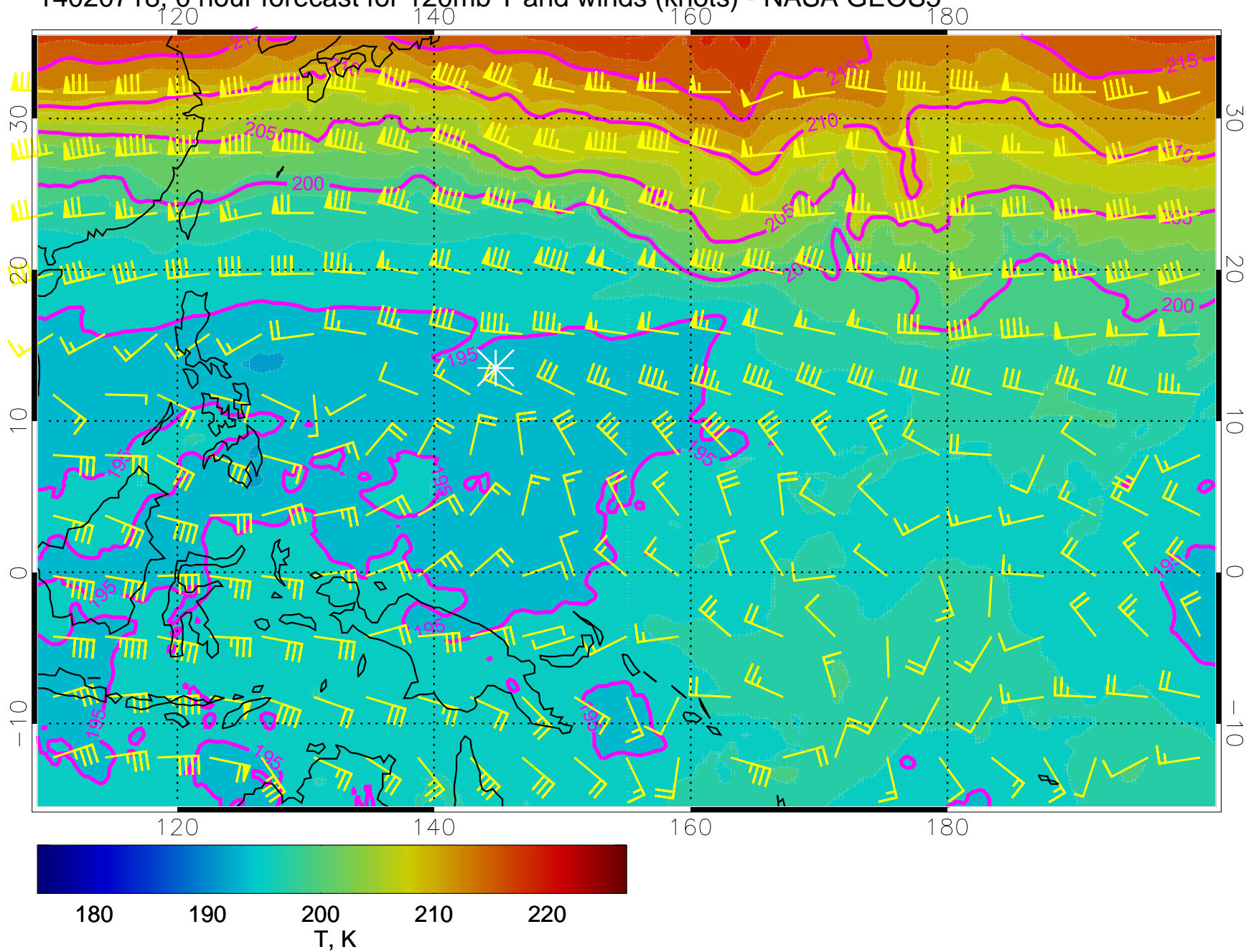
14020706, 0 hour forecast for 120mb T and winds (knots) - NASA GEOS5



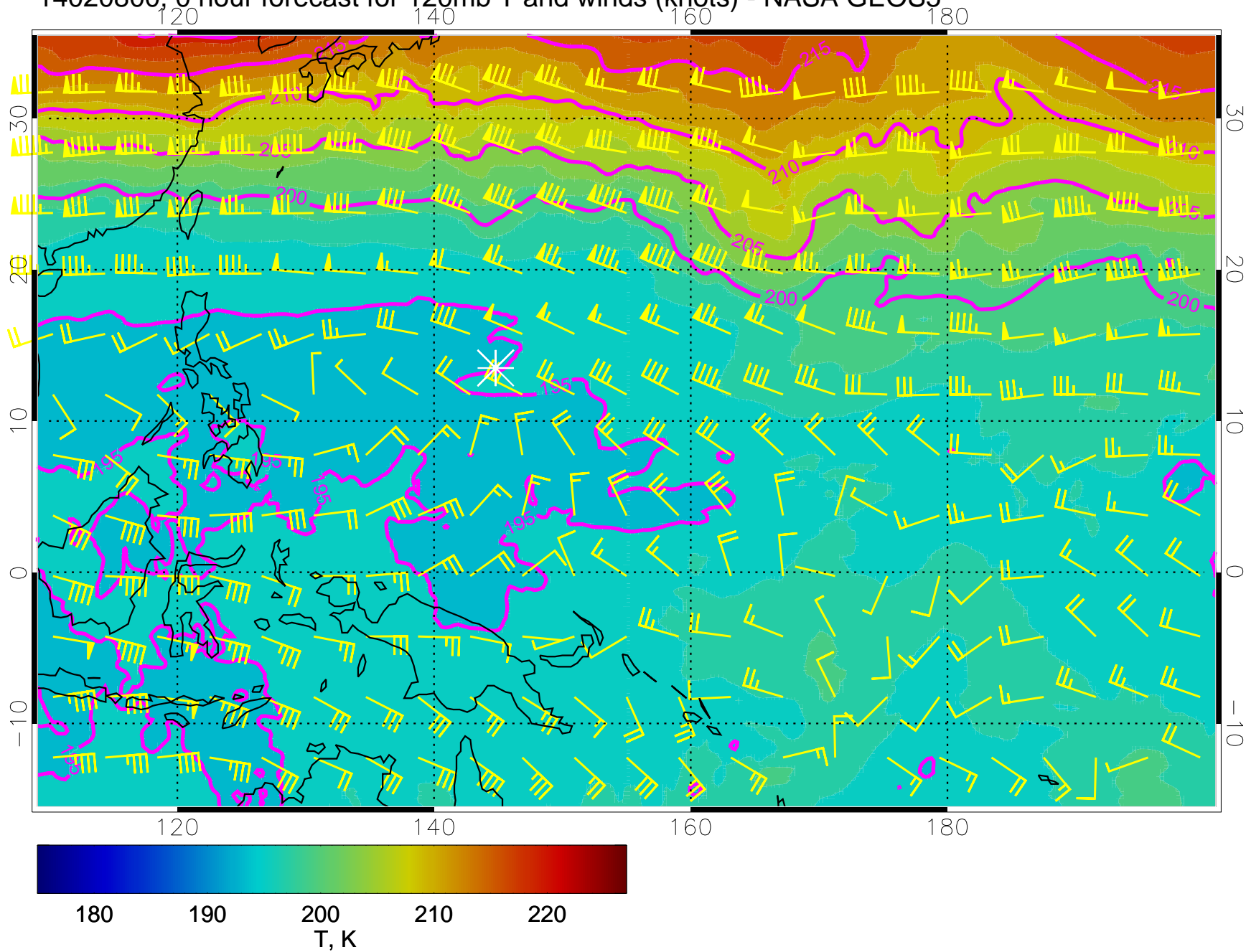
14020712, 0 hour forecast for 120mb T and winds (knots) - NASA GEOS5



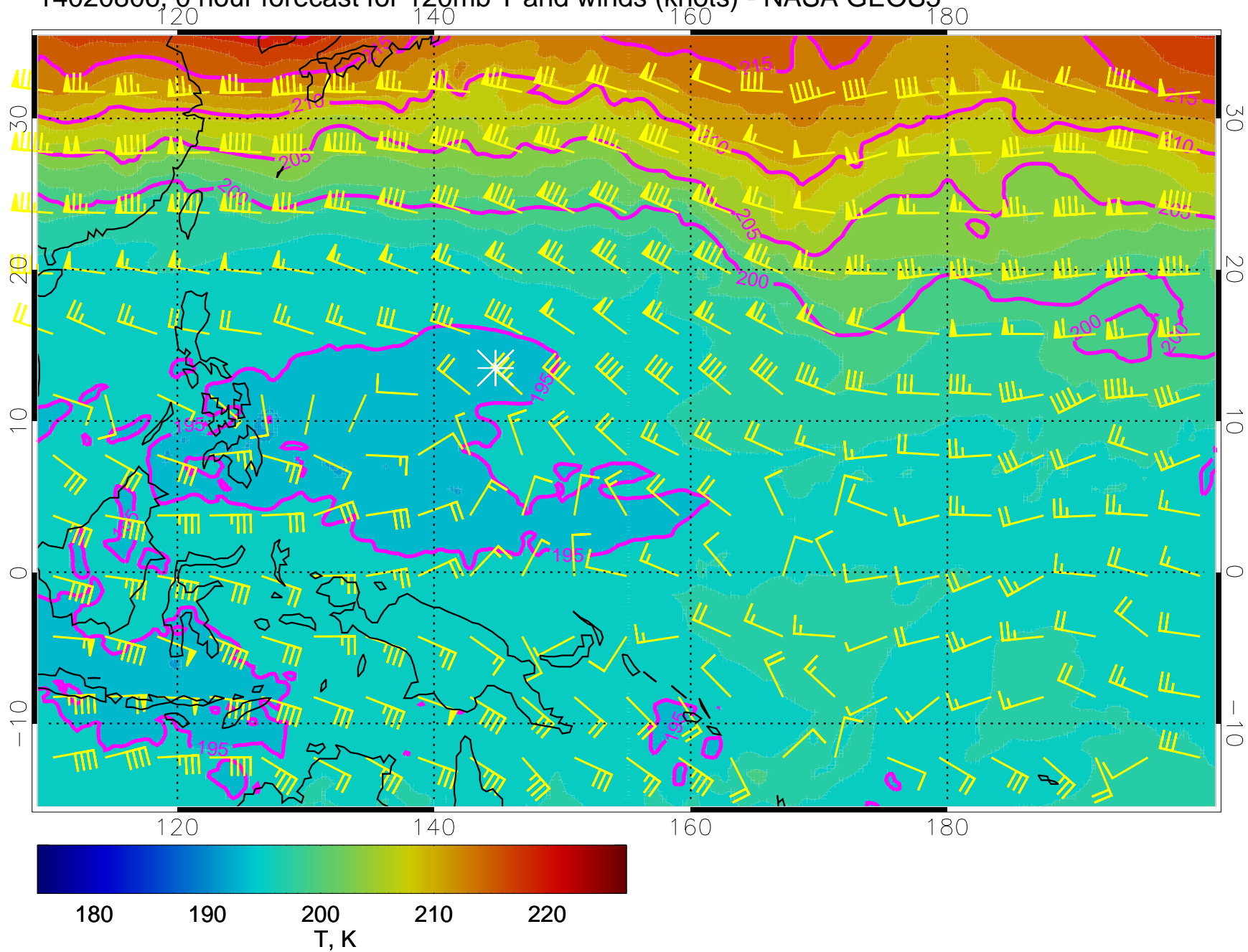
14020718, 0 hour forecast for 120mb T and winds (knots) - NASA GEOS5



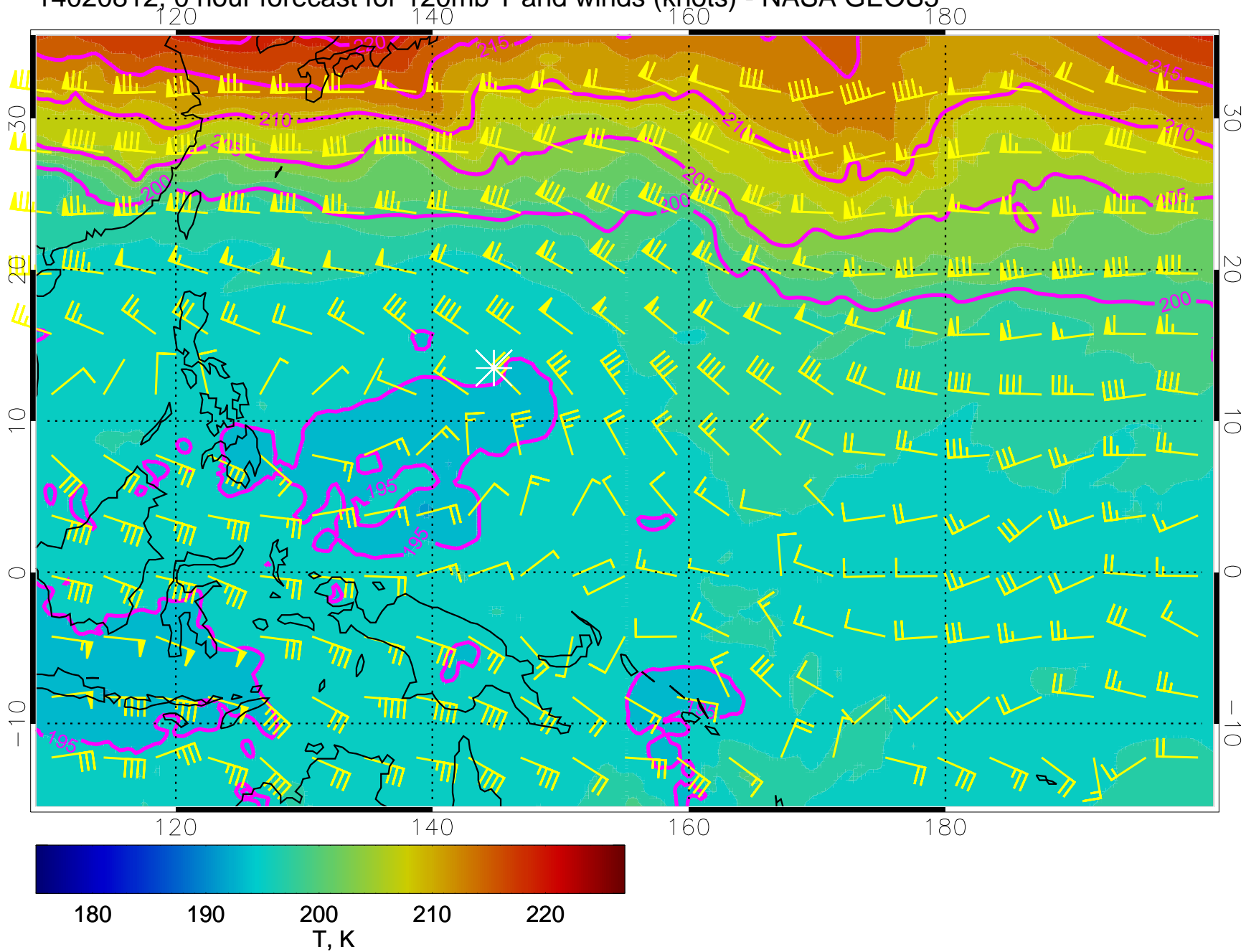
14020800, 0 hour forecast for 120mb T and winds (knots) - NASA GEOS5



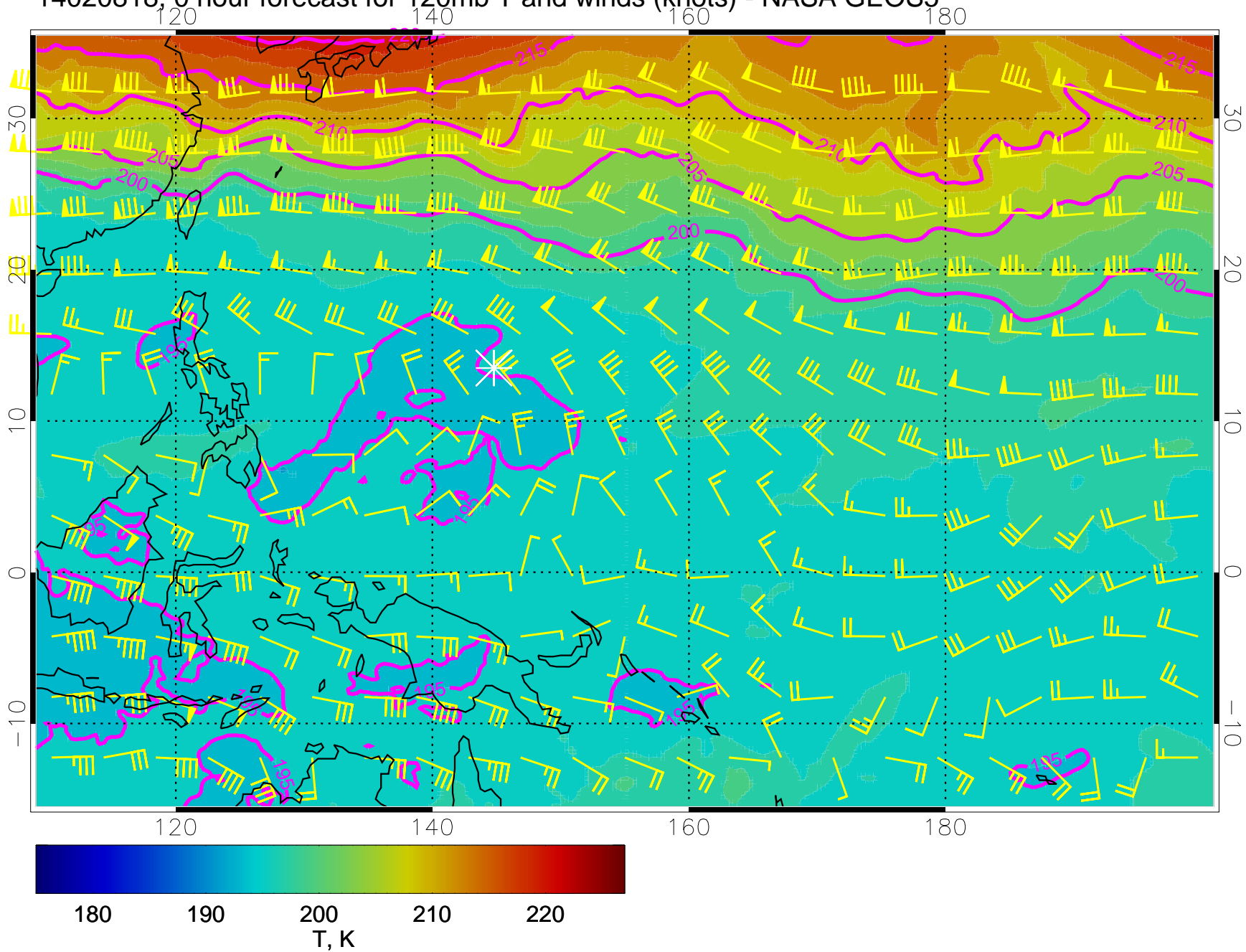
14020806, 0 hour forecast for 120mb T and winds (knots) - NASA GEOS5



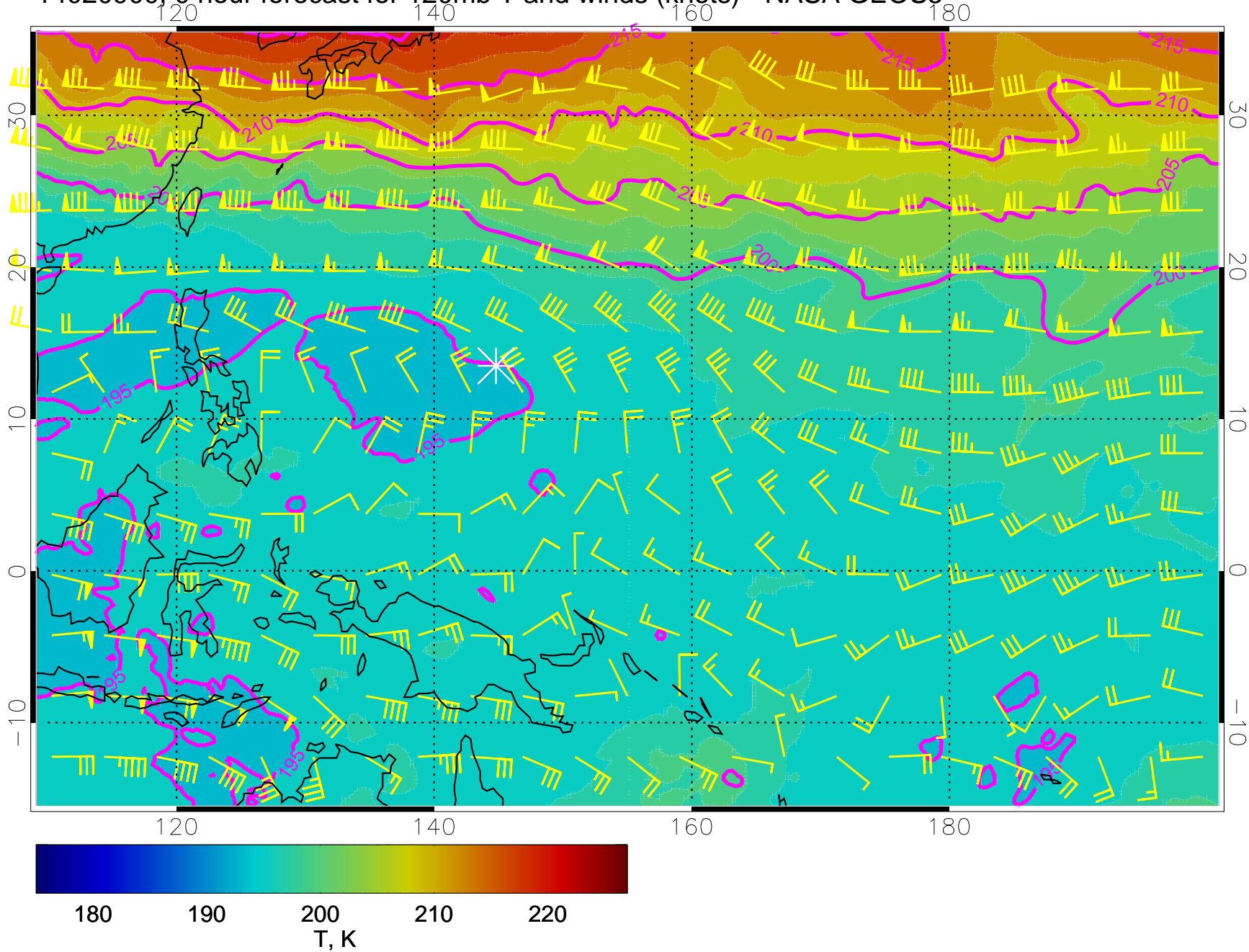
14020812, 0 hour forecast for 120mb T and winds (knots) - NASA GEOS5



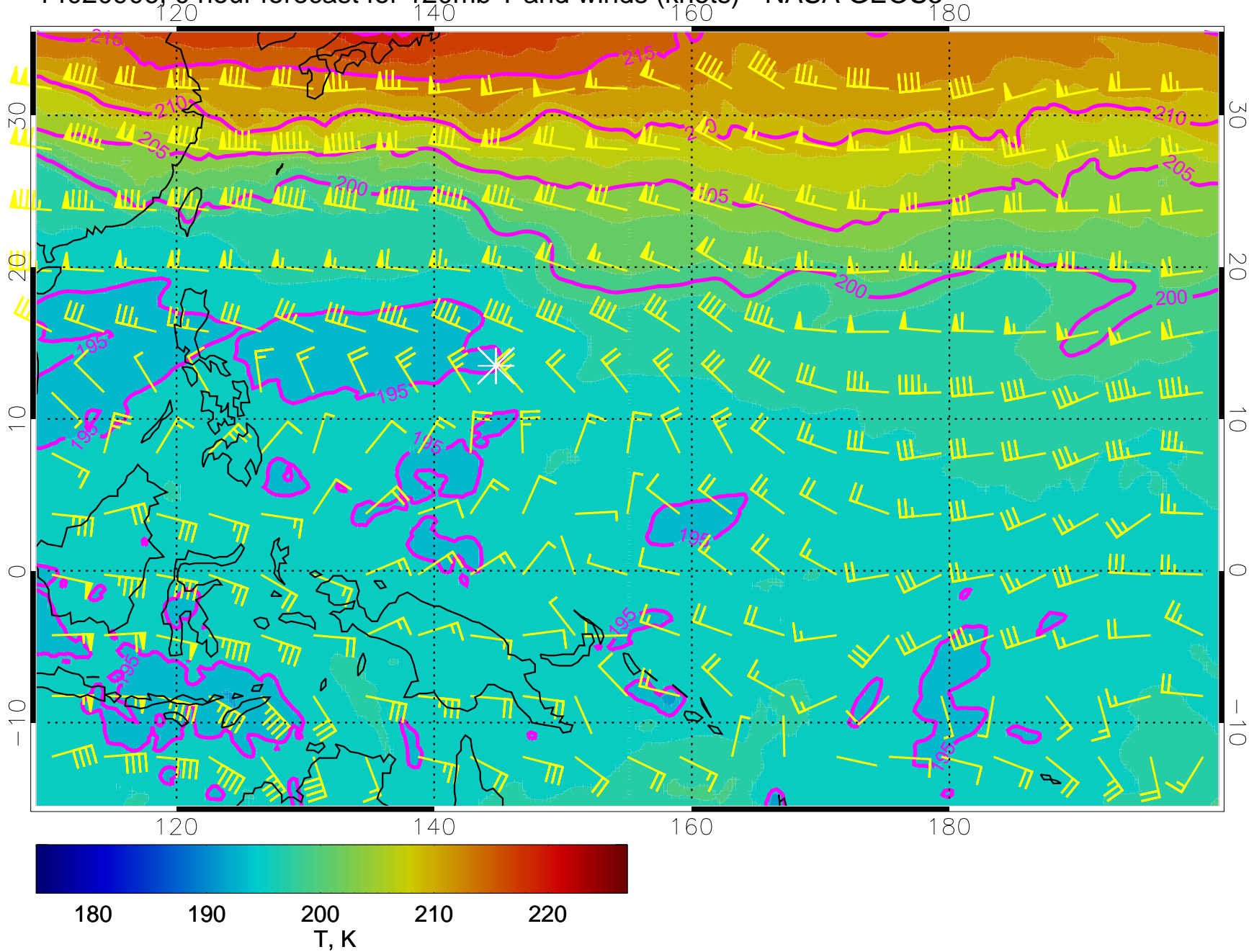
14020818, 0 hour forecast for 120mb T and winds (knots) - NASA GEOS5



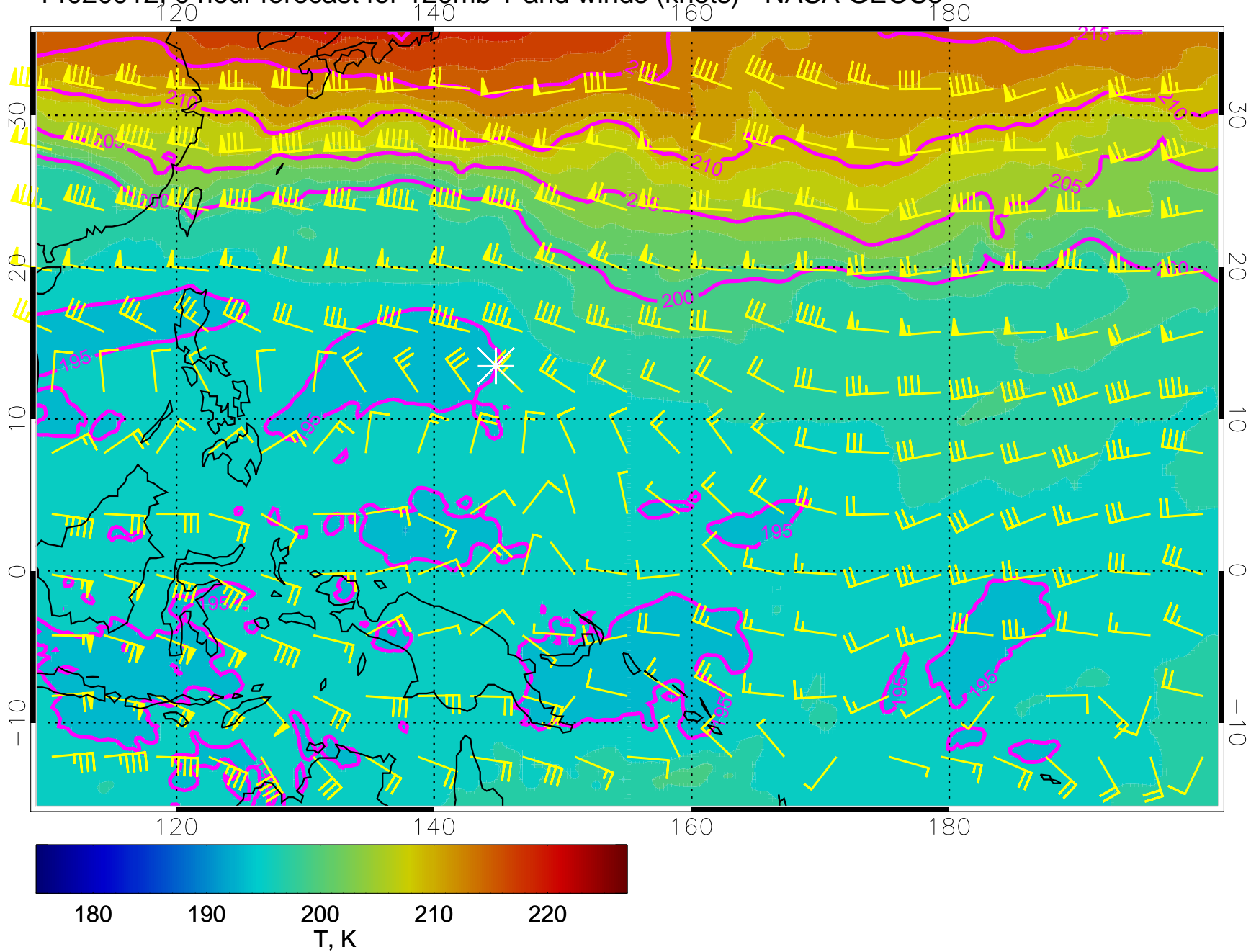
14020900, 0 hour forecast for 120mb T and winds (knots) - NASA GEOS5



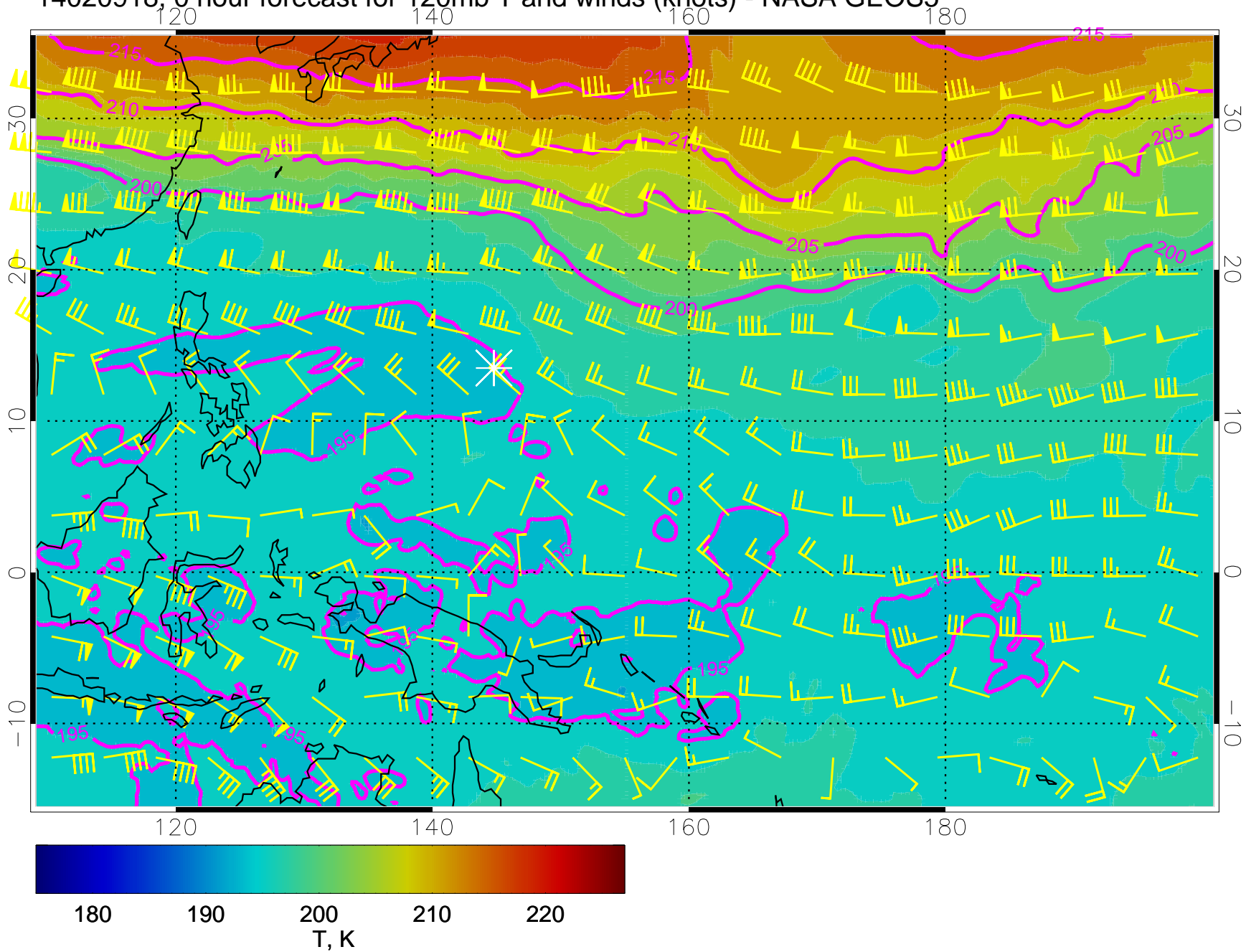
14020906, 0 hour forecast for 120mb T and winds (knots) - NASA GEOS5



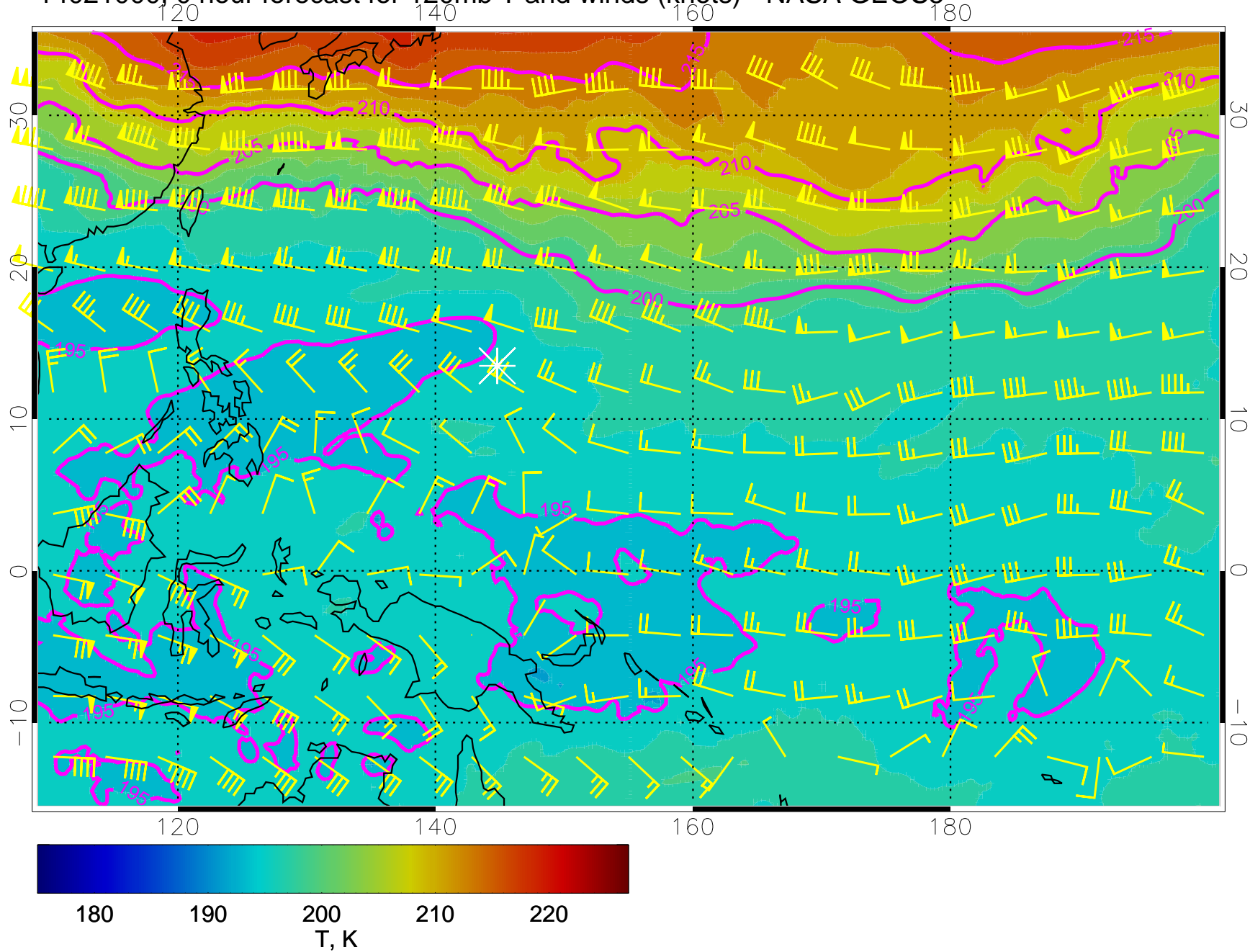
14020912, 0 hour forecast for 120mb T and winds (knots) - NASA GEOS5



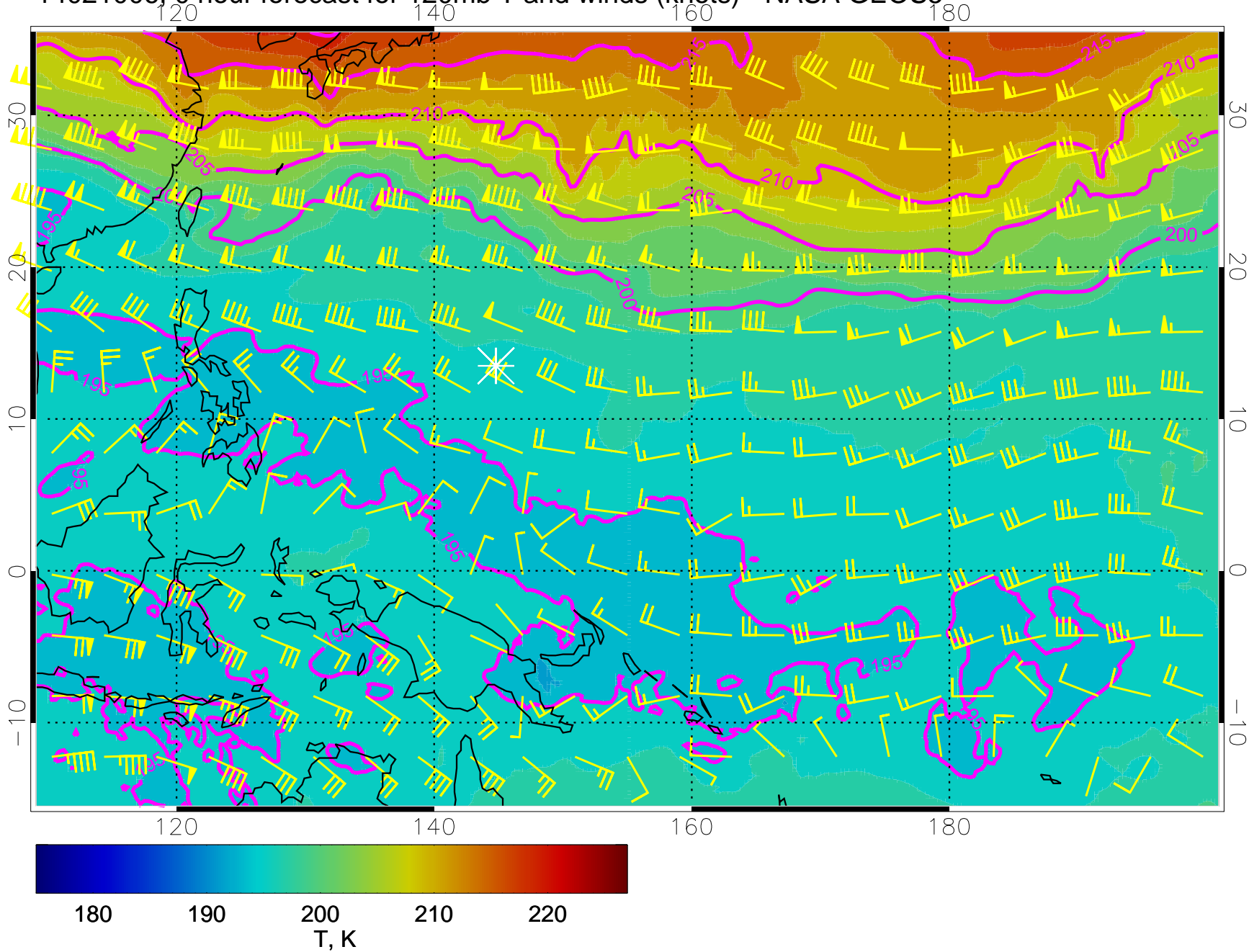
14020918, 0 hour forecast for 120mb T and winds (knots) - NASA GEOS5



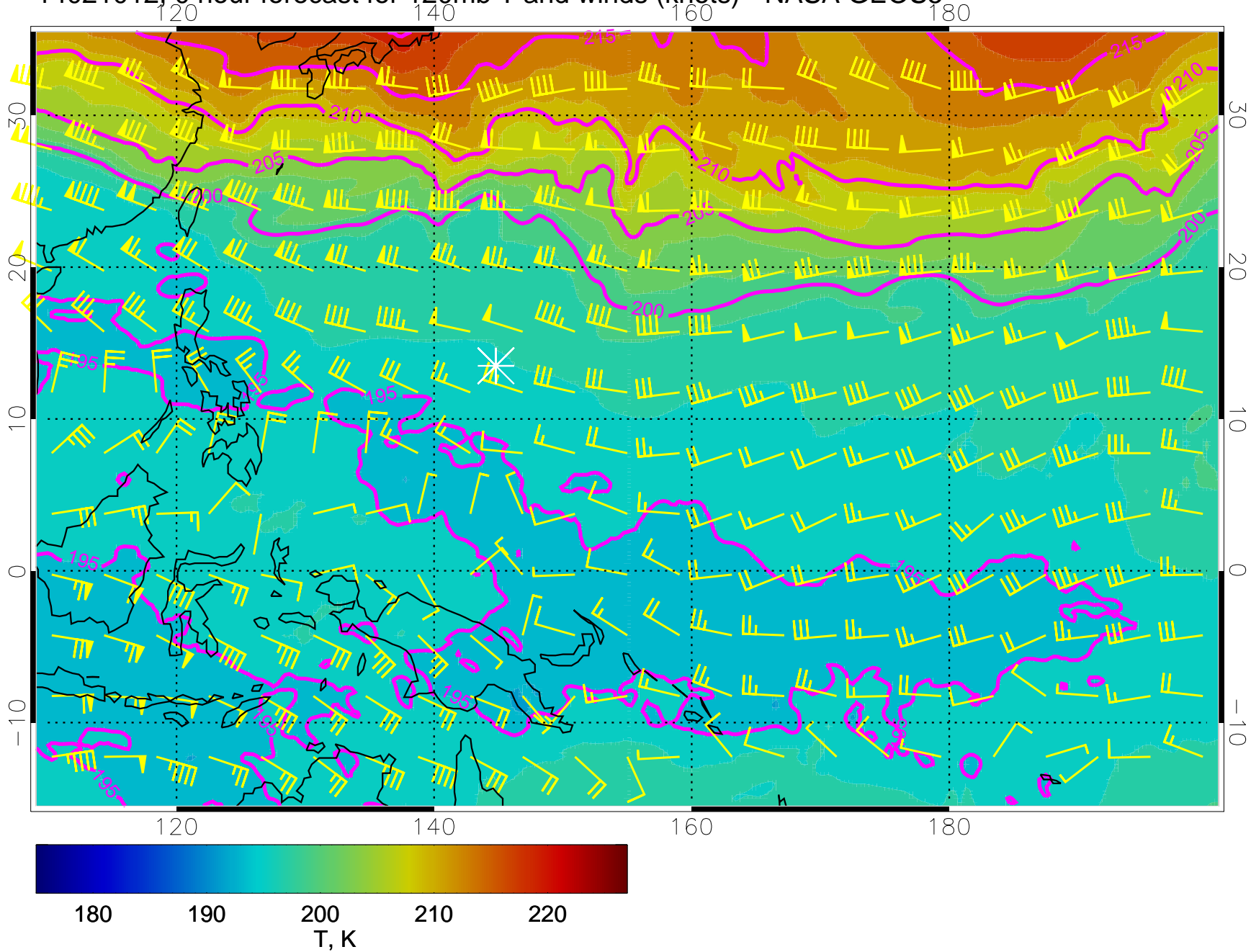
14021000, 0 hour forecast for 120mb T and winds (knots) - NASA GEOS5



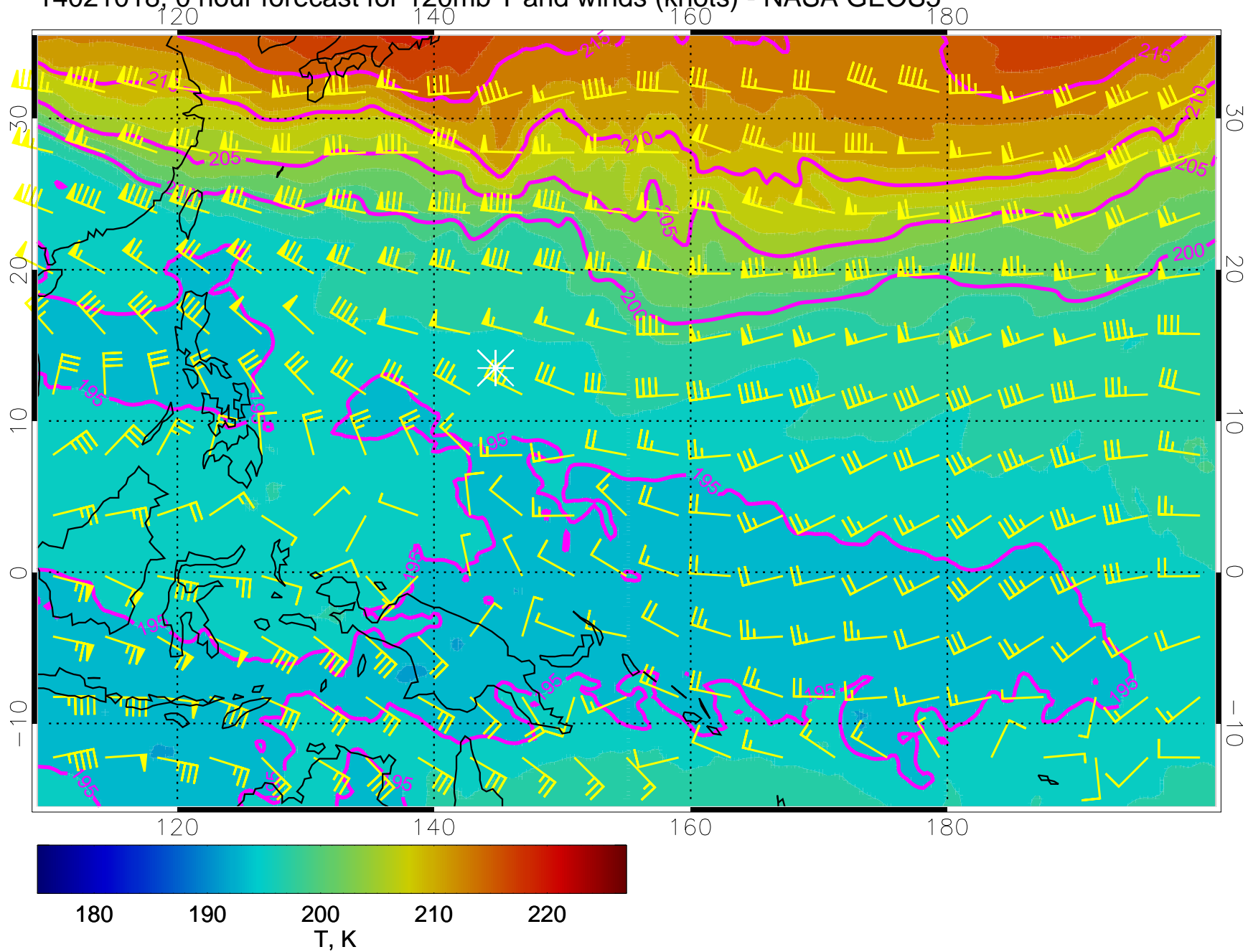
14021006, 0 hour forecast for 120mb T and winds (knots) - NASA GEOS5



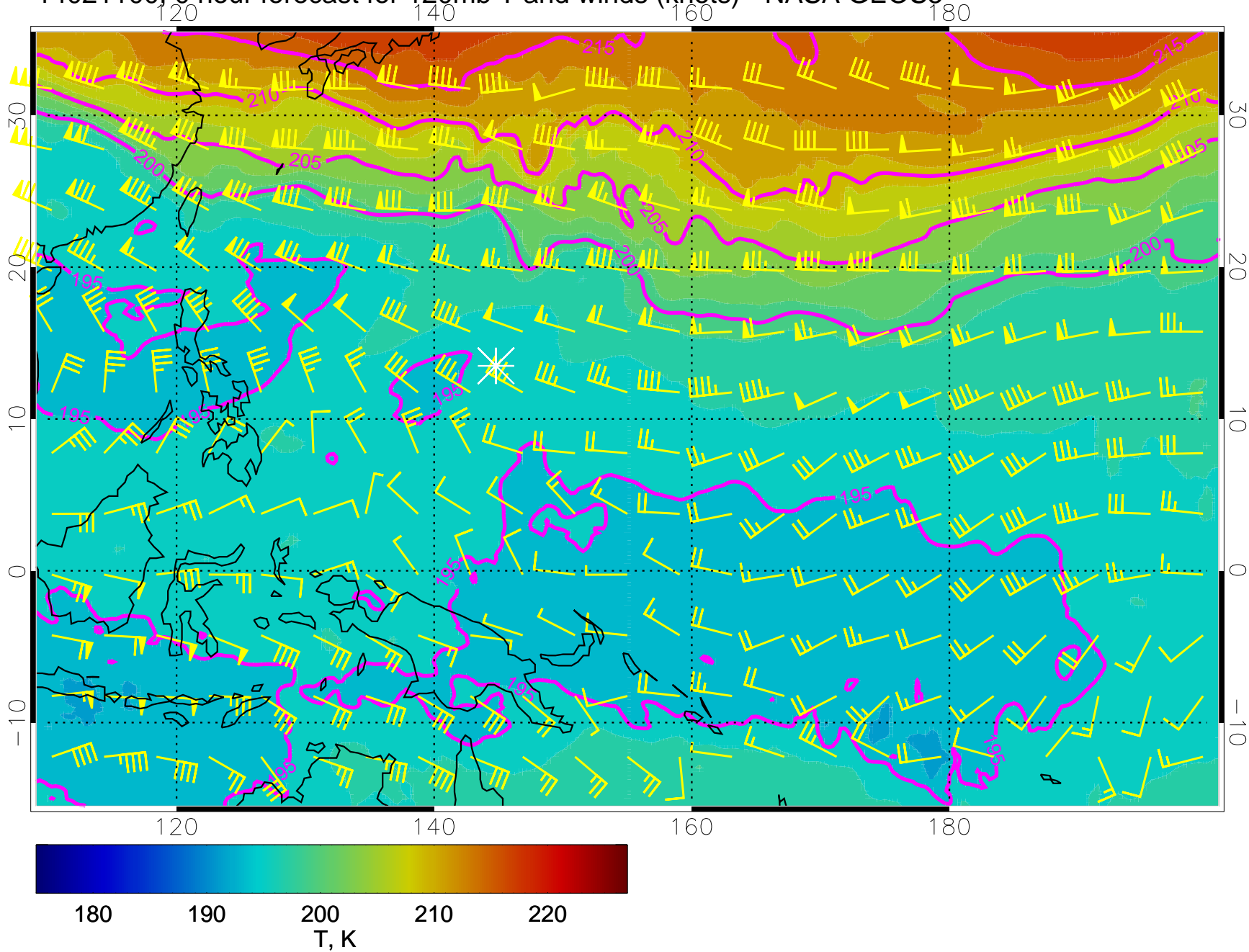
14021012, 0 hour forecast for 120mb T and winds (knots) - NASA GEOS5



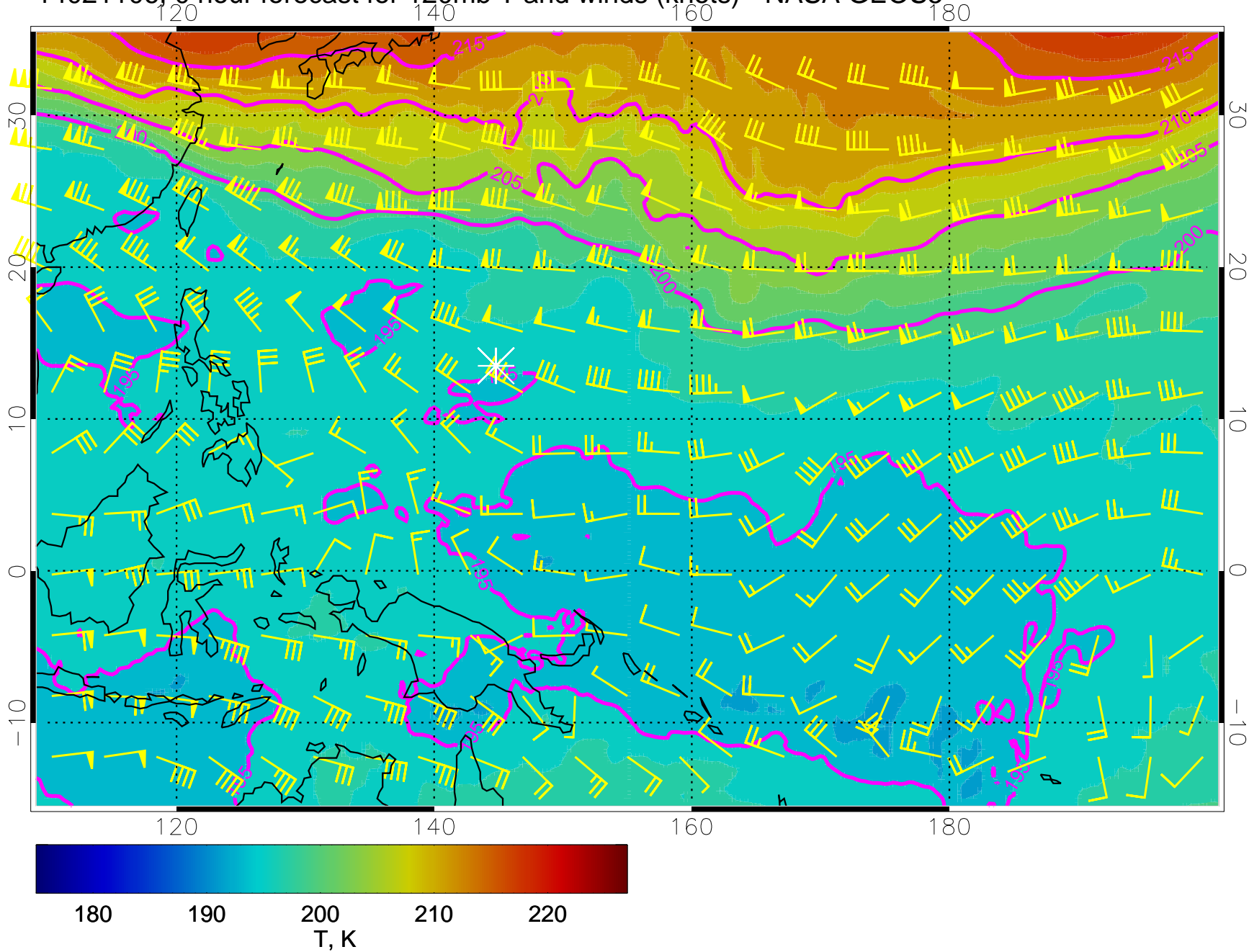
14021018, 0 hour forecast for 120mb T and winds (knots) - NASA GEOS5



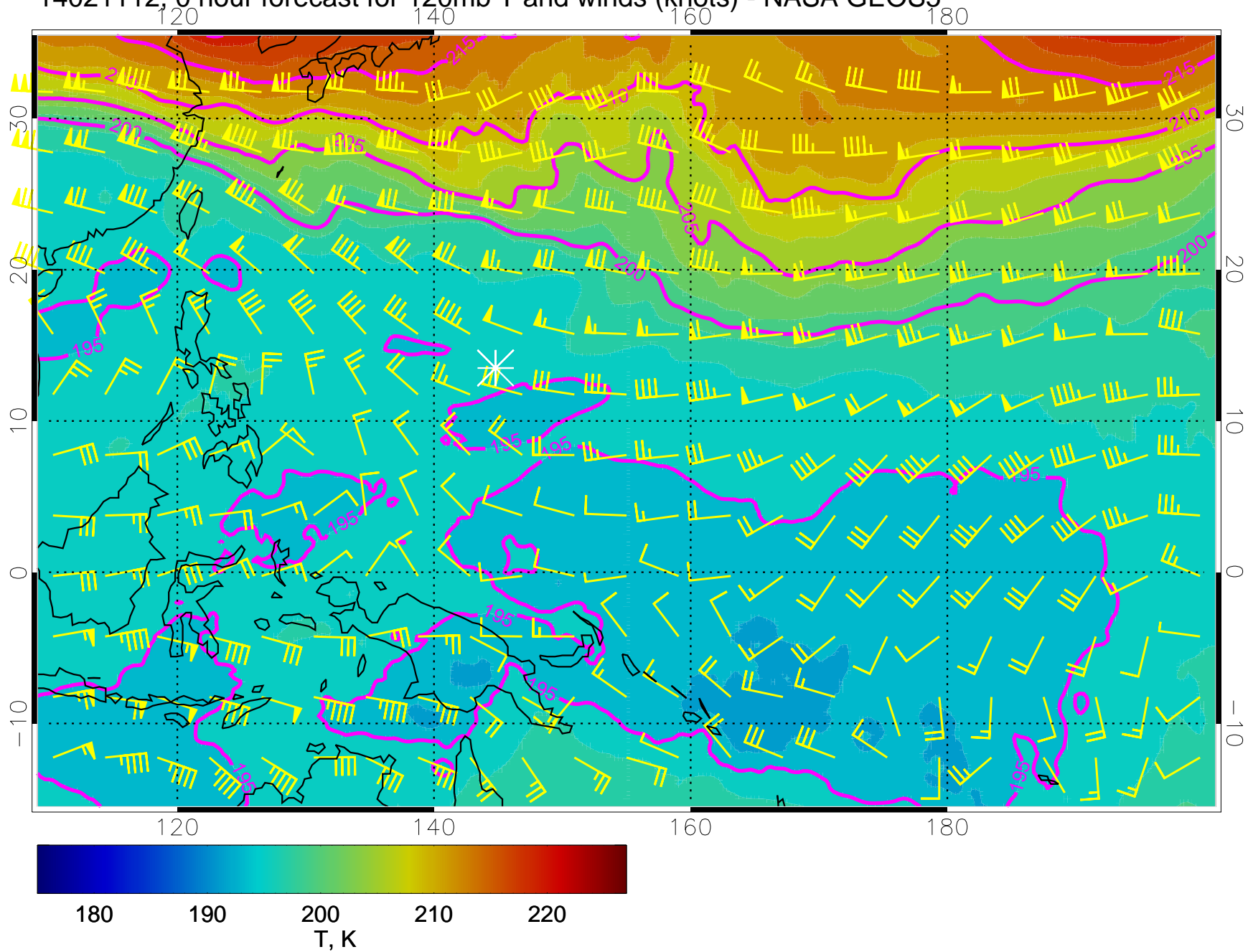
14021100, 0 hour forecast for 120mb T and winds (knots) - NASA GEOS5



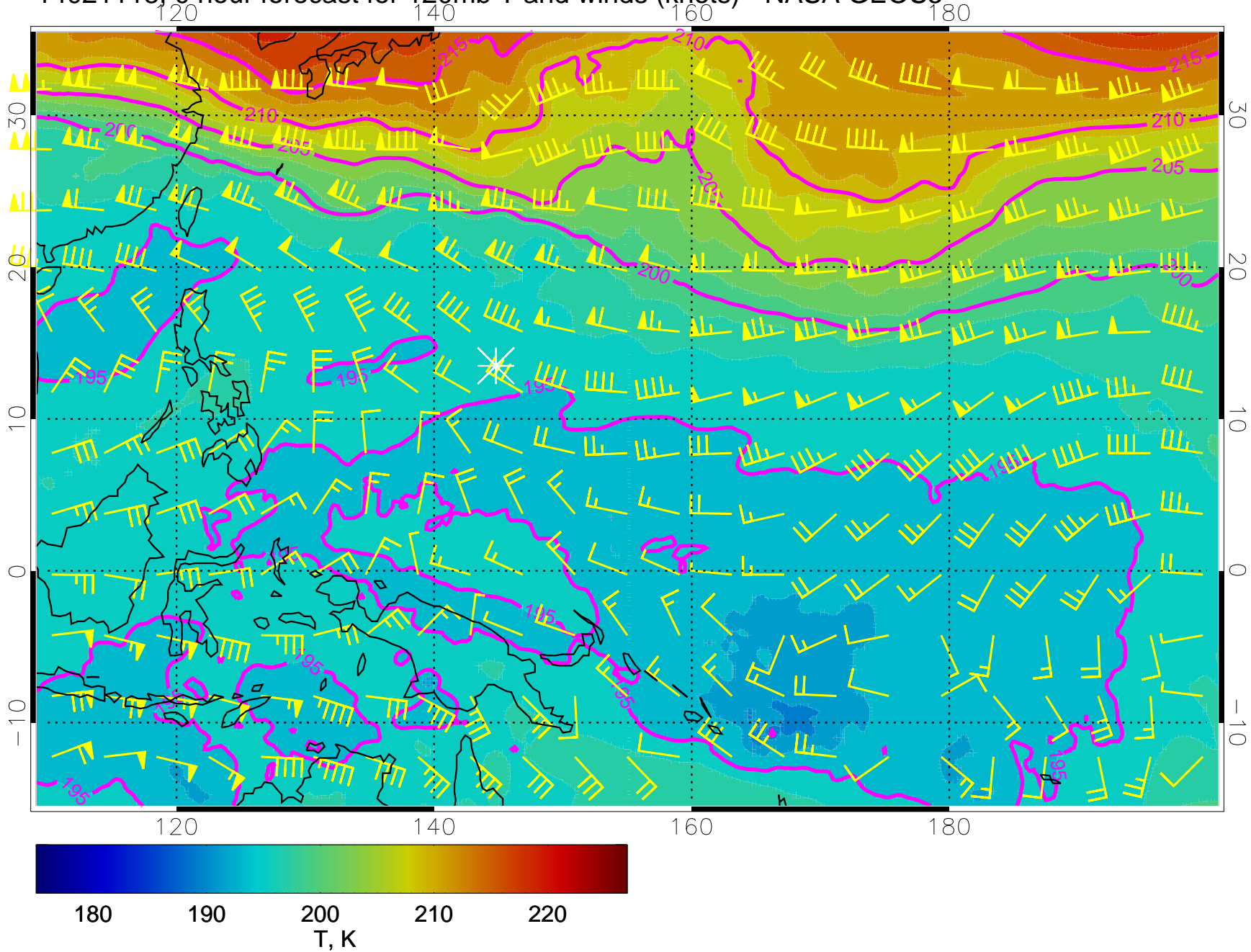
14021106, 0 hour forecast for 120mb T and winds (knots) - NASA GEOS5



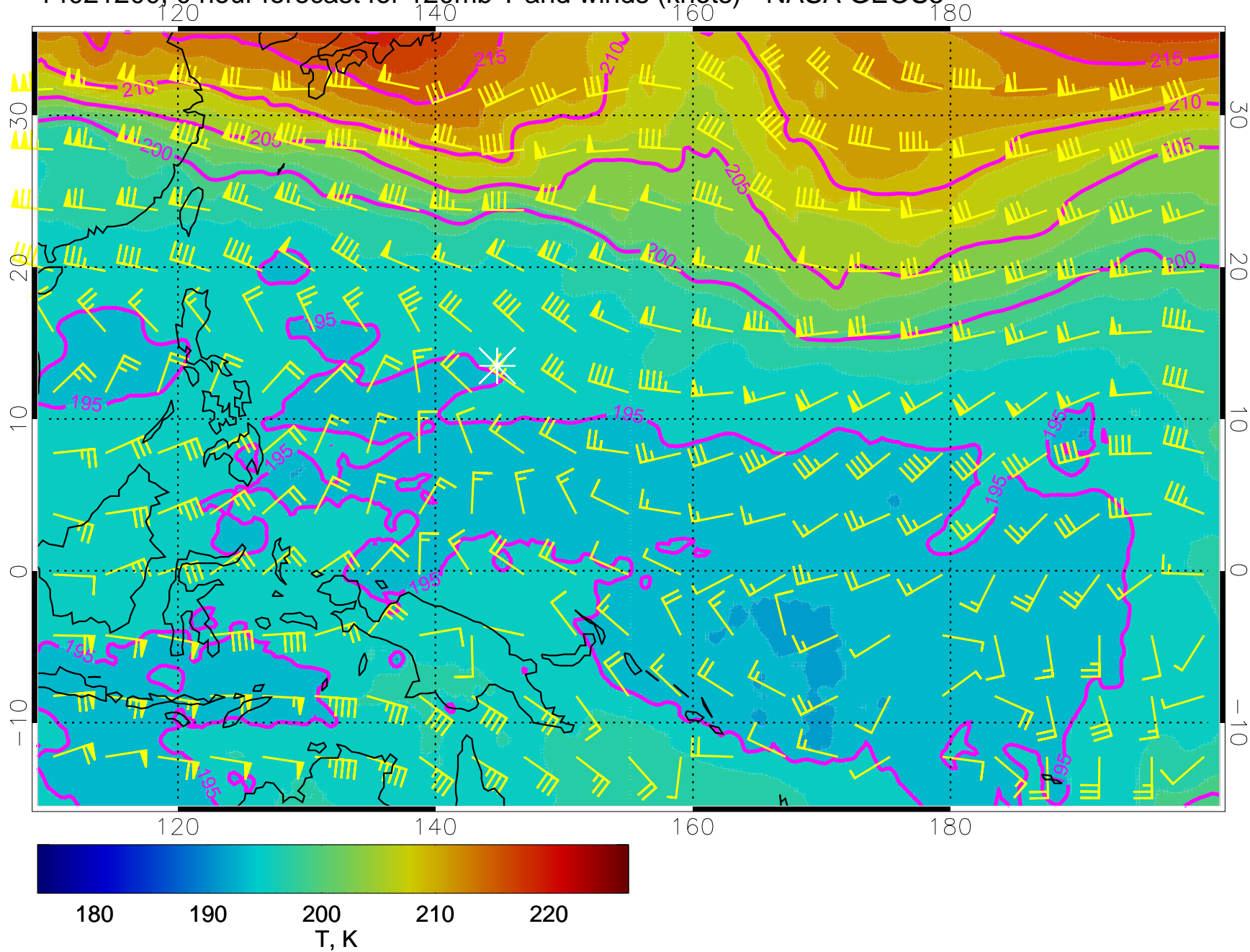
14021112, 0 hour forecast for 120mb T and winds (knots) - NASA GEOS5



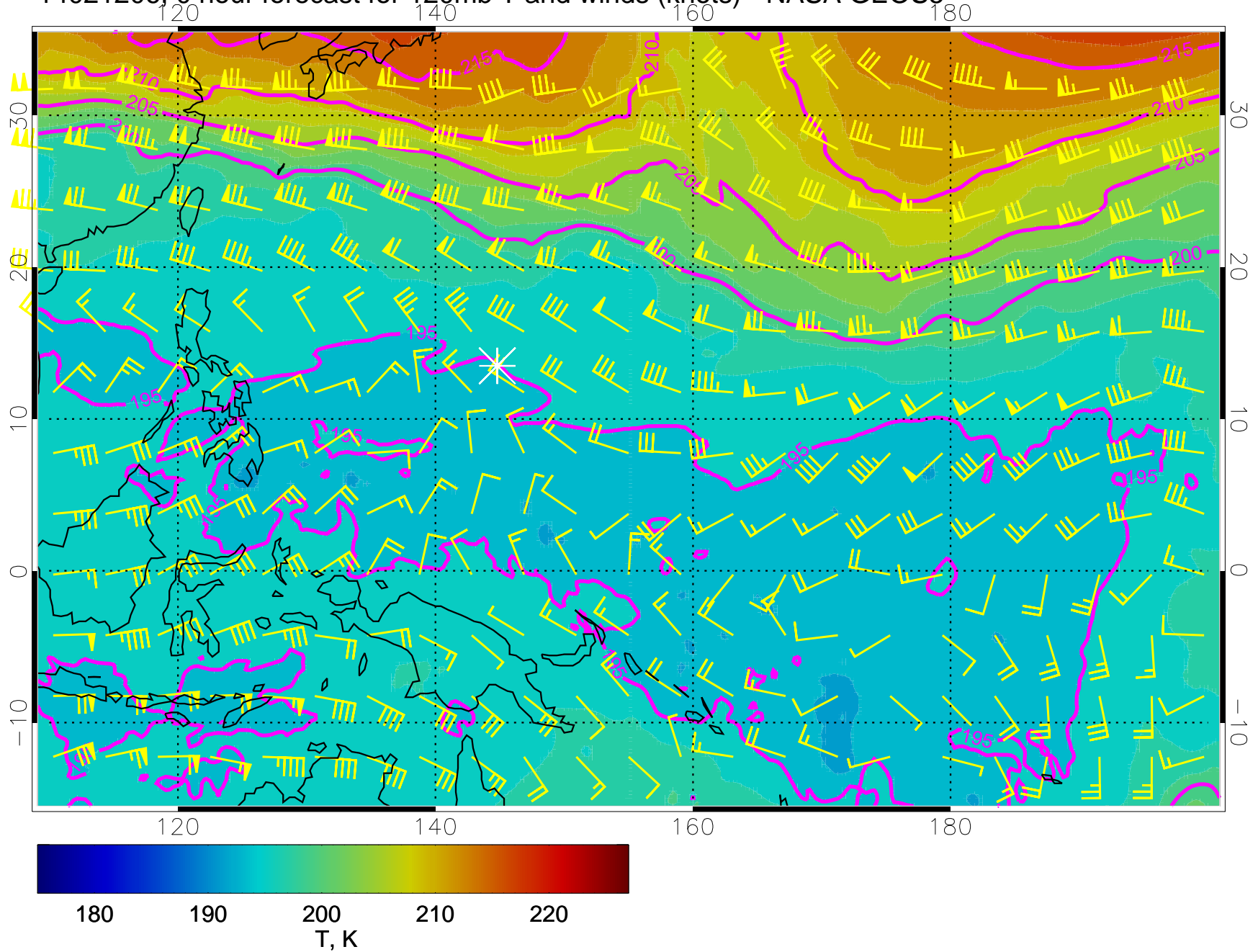
14021118, 0 hour forecast for 120mb T and winds (knots) - NASA GEOS5



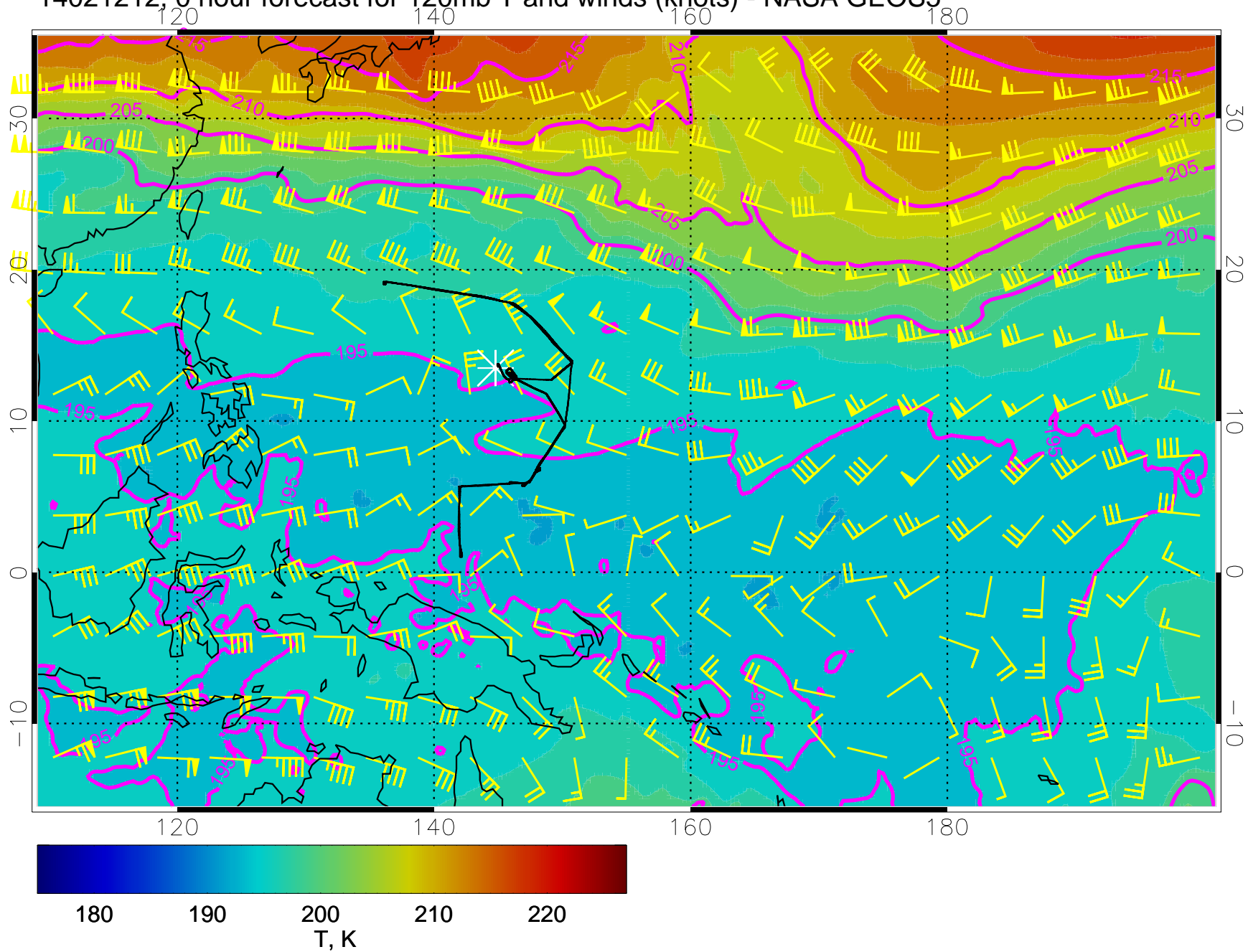
14021200, 0 hour forecast for 120mb T and winds (knots) - NASA GEOS5



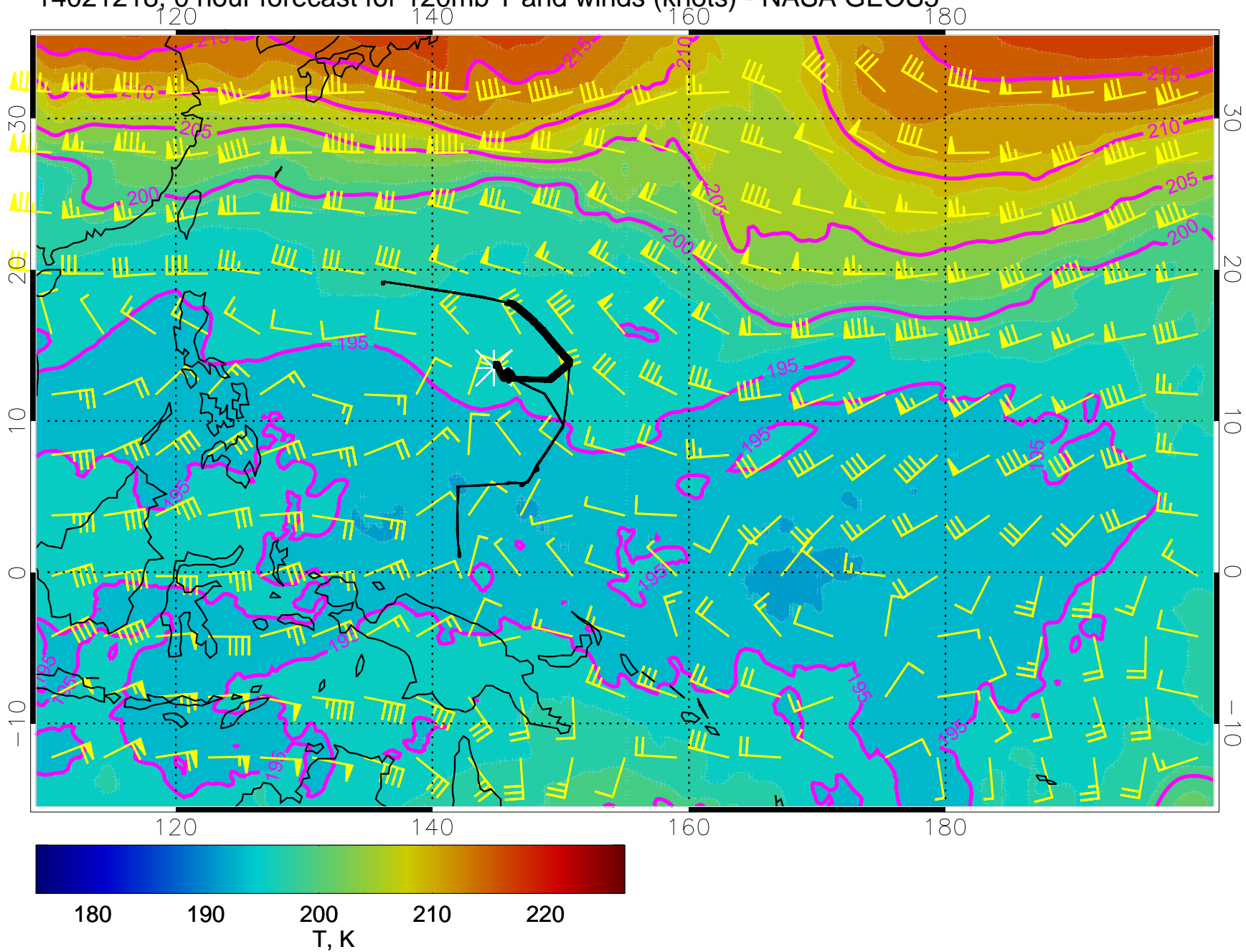
14021206, 0 hour forecast for 120mb T and winds (knots) - NASA GEOS5



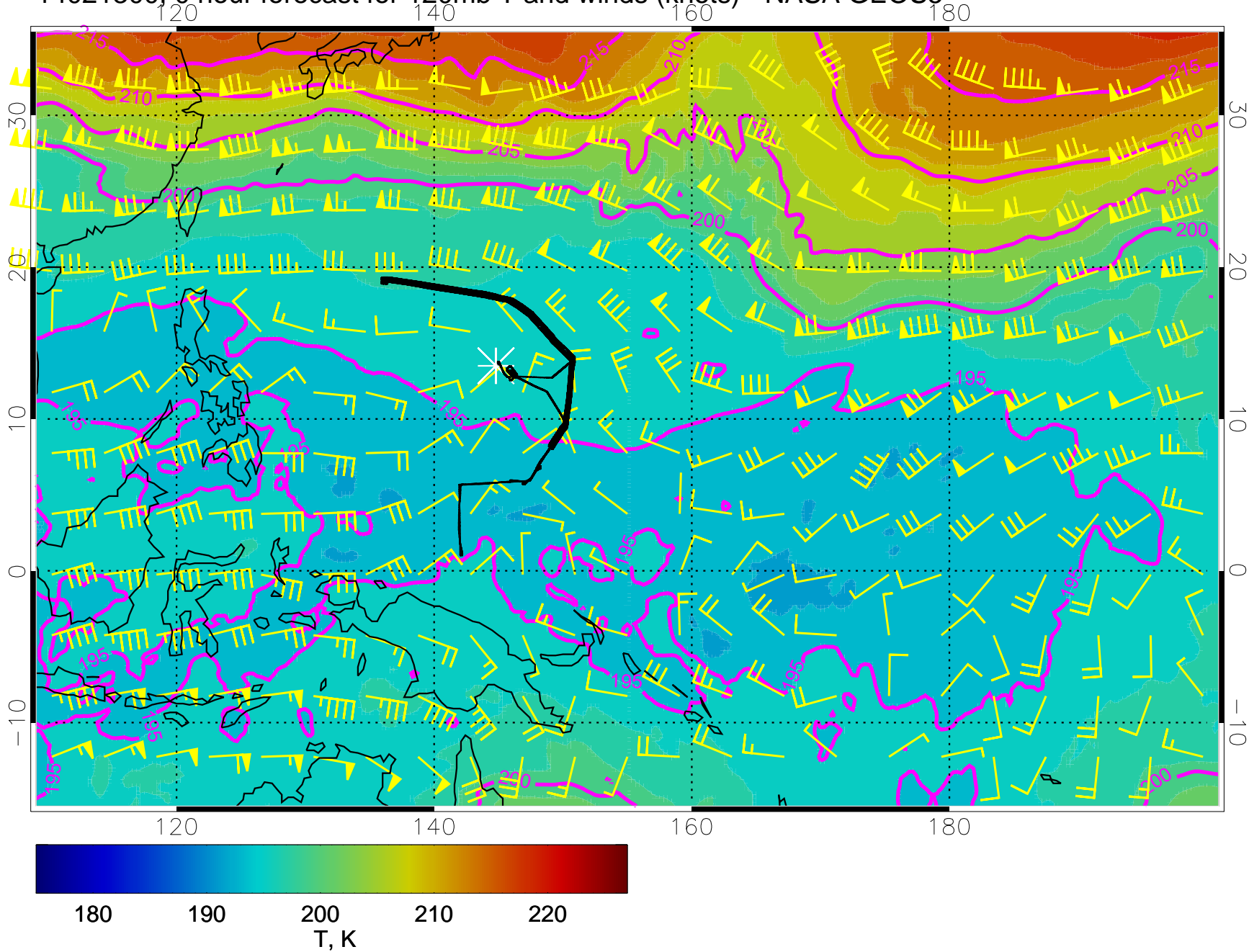
14021212, 0 hour forecast for 120mb T and winds (knots) - NASA GEOS5



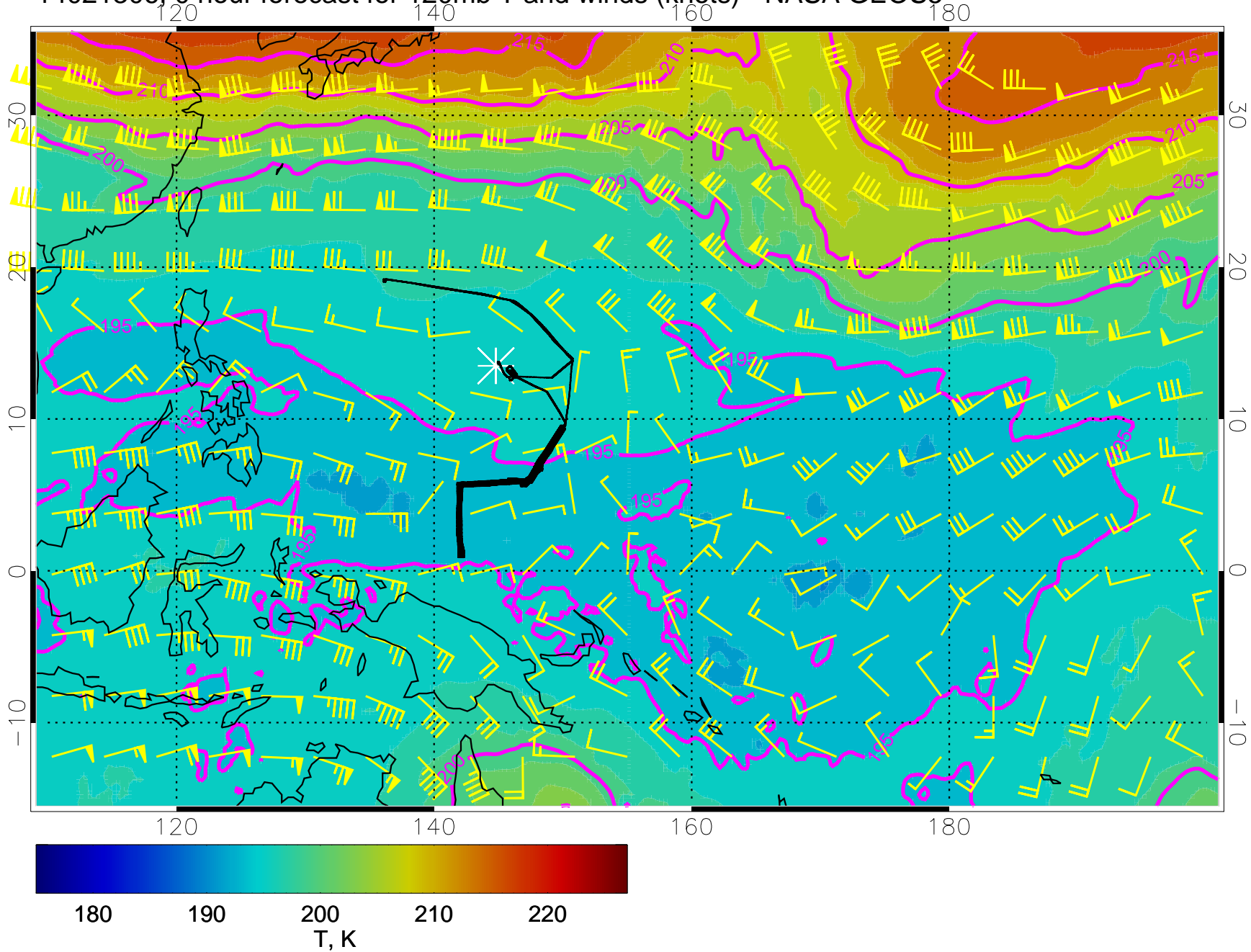
14021218, 0 hour forecast for 120mb T and winds (knots) - NASA GEOS5



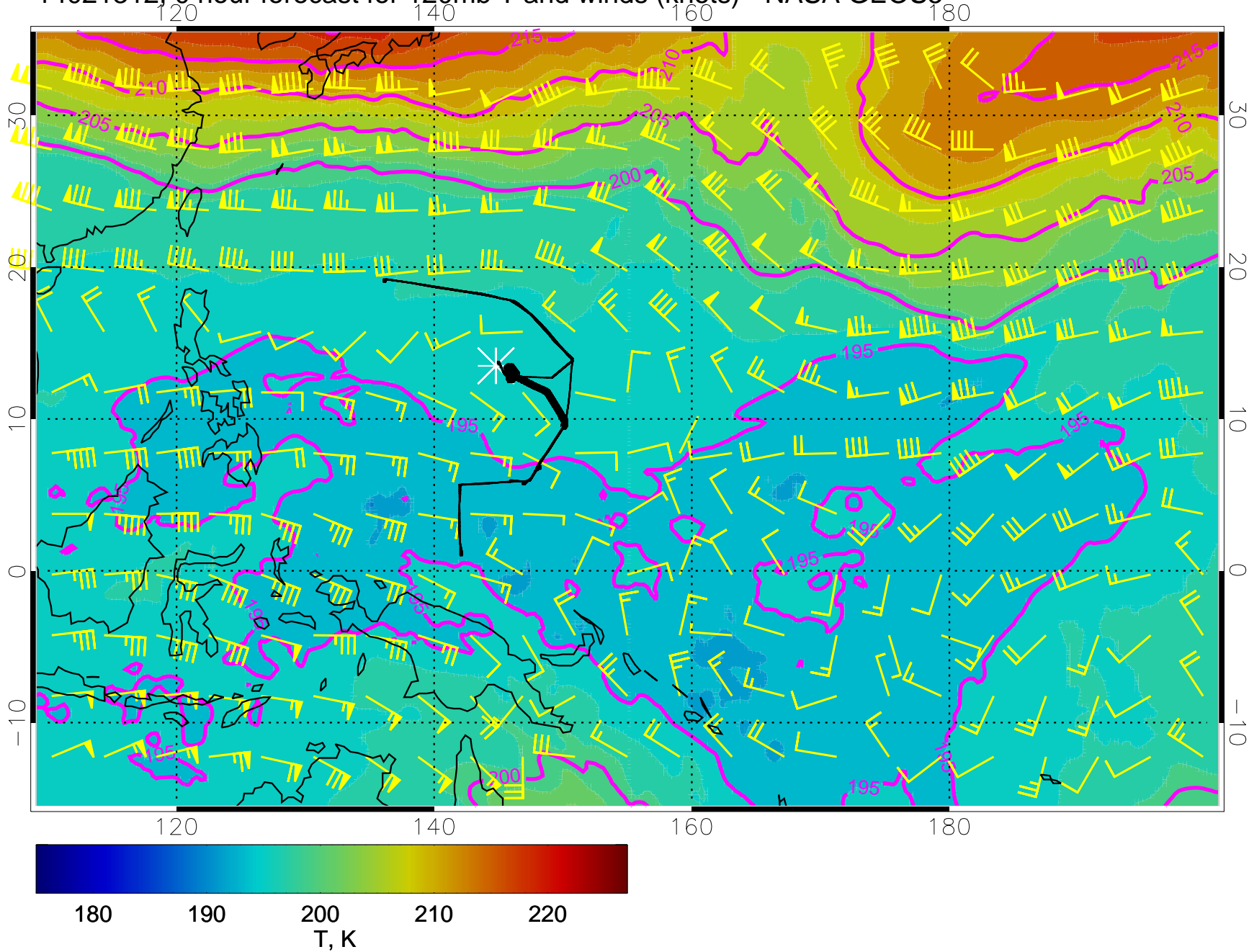
14021300, 0 hour forecast for 120mb T and winds (knots) - NASA GEOS5



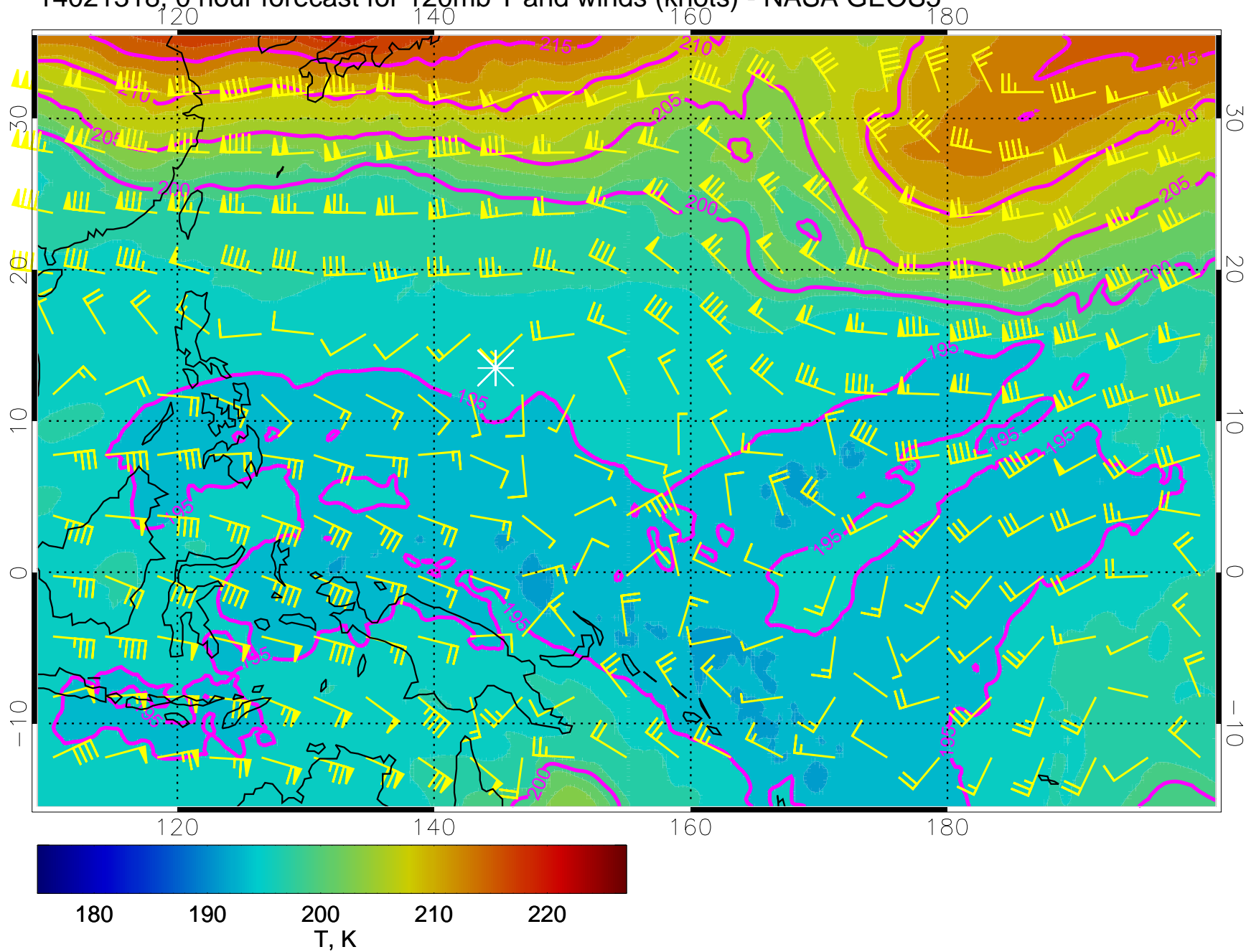
14021306, 0 hour forecast for 120mb T and winds (knots) - NASA GEOS5



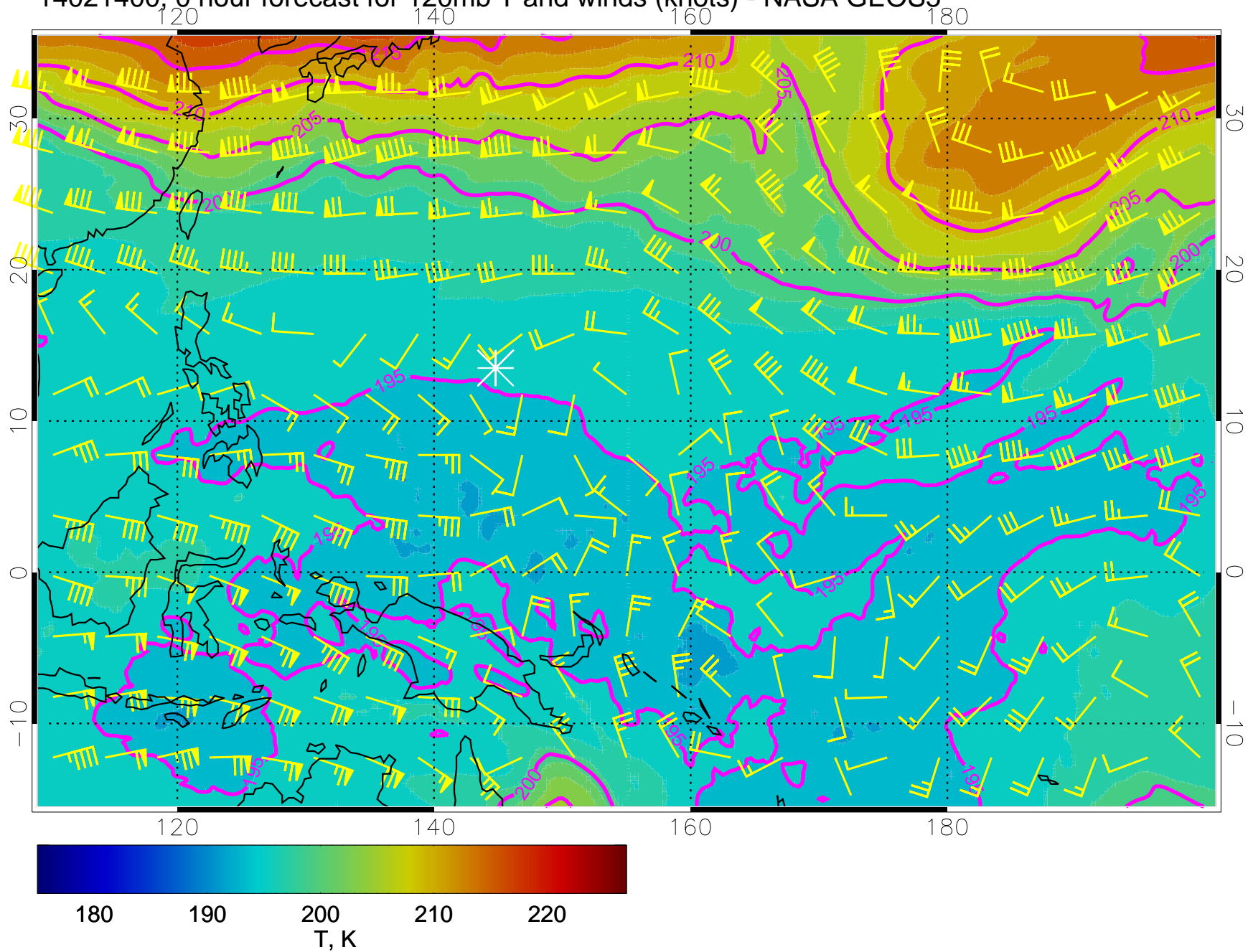
14021312, 0 hour forecast for 120mb T and winds (knots) - NASA GEOS5



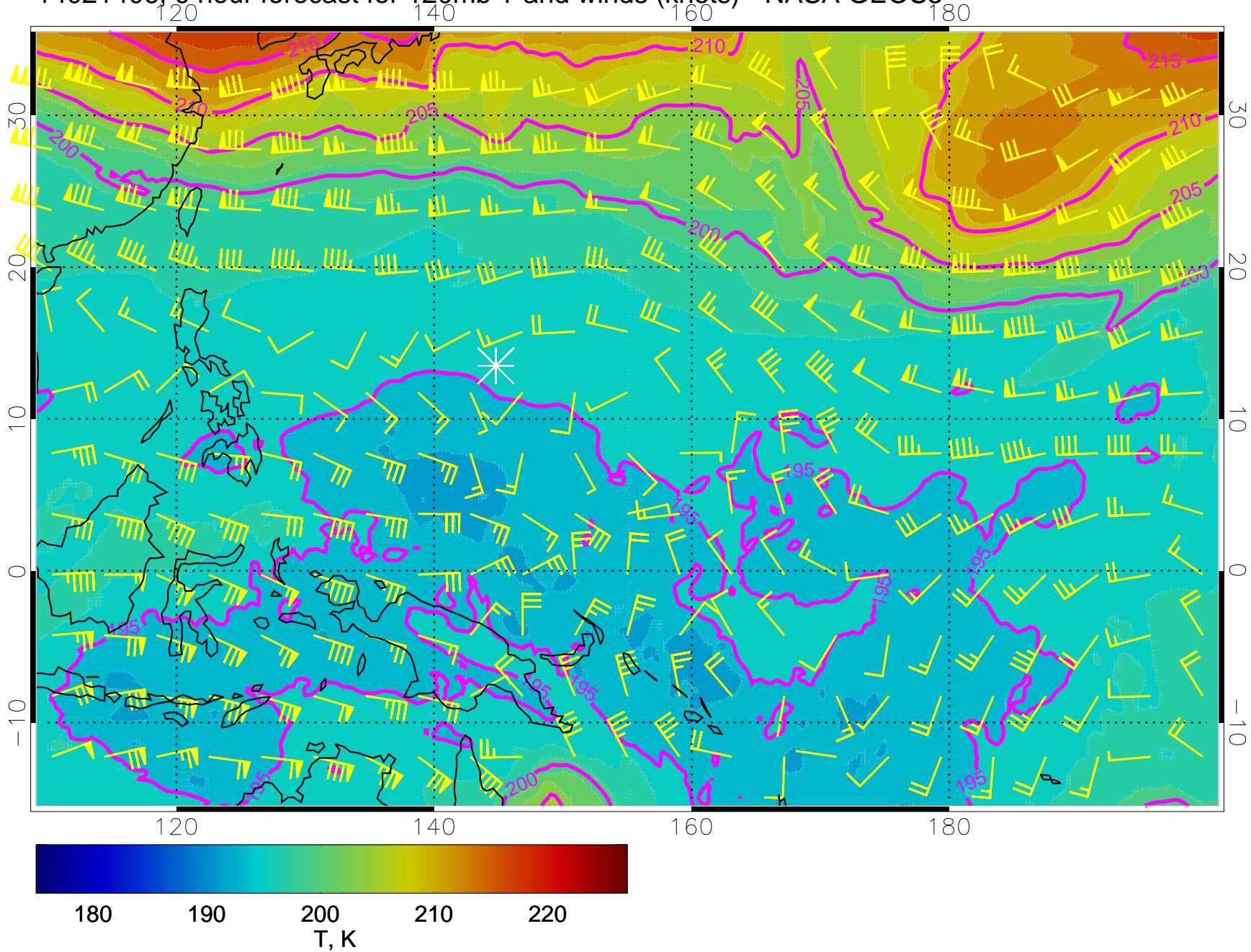
14021318, 0 hour forecast for 120mb T and winds (knots) - NASA GEOS5



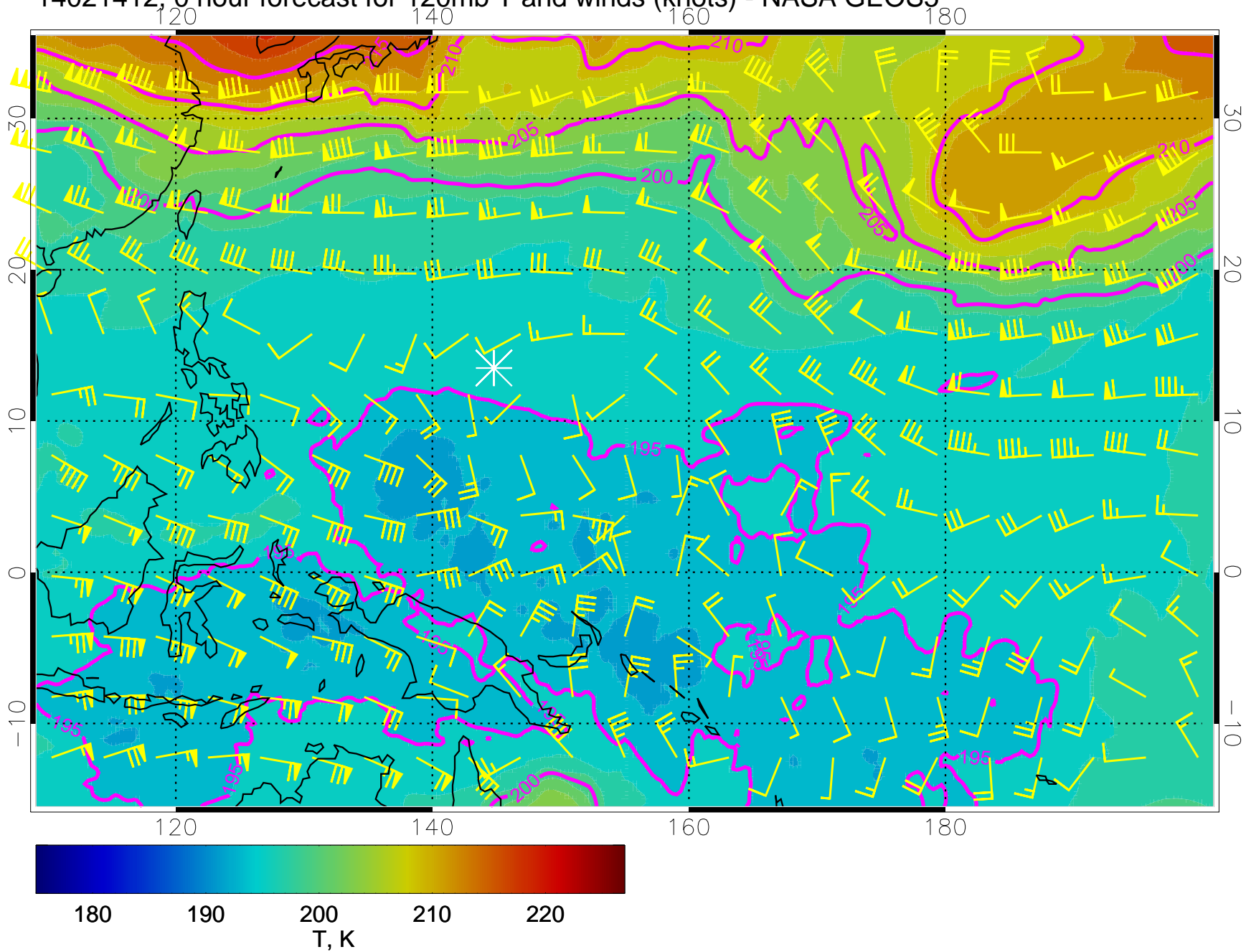
14021400, 0 hour forecast for 120mb T and winds (knots) - NASA GEOS5



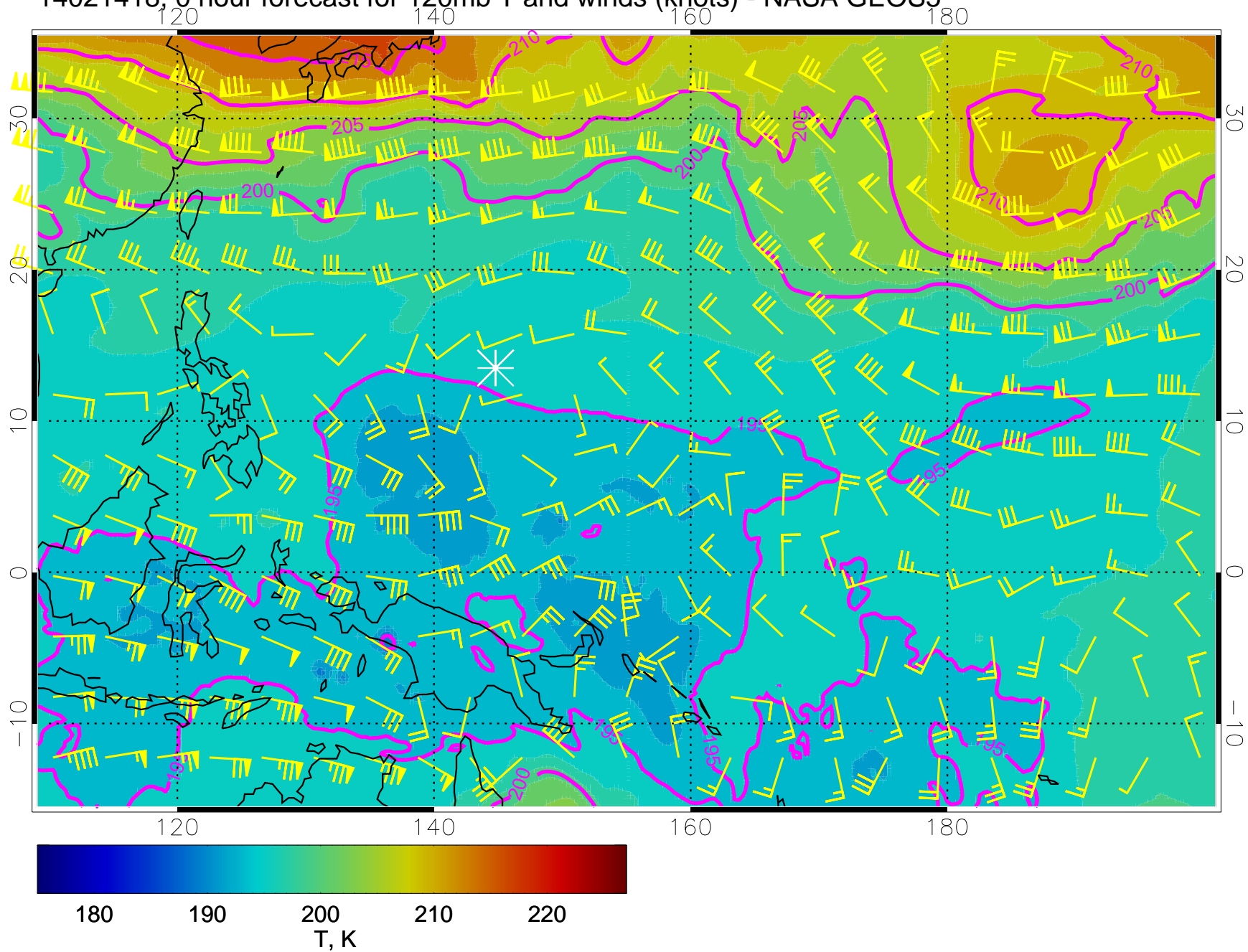
14021406, 0 hour forecast for 120mb T and winds (knots) - NASA GEOS5



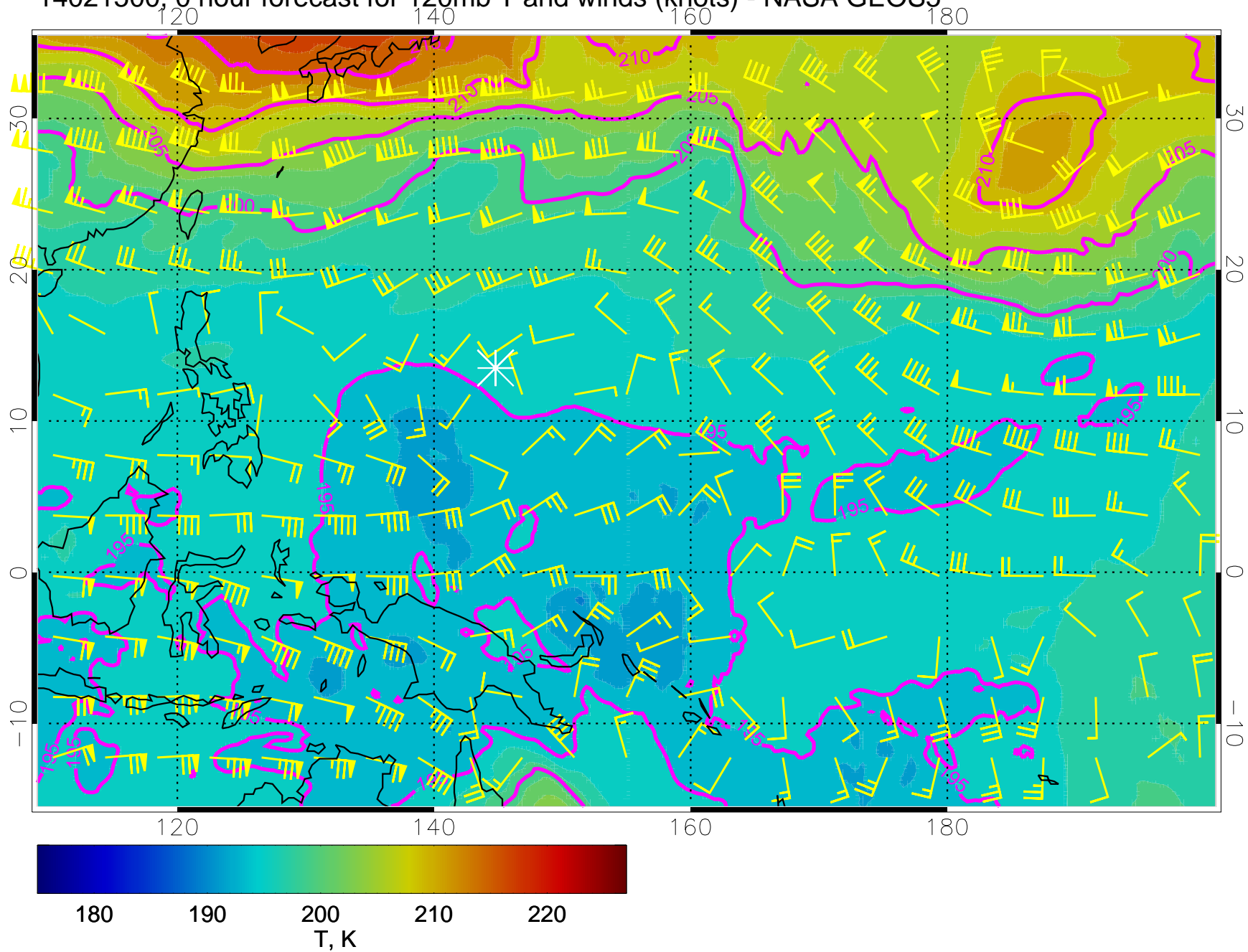
14021412, 0 hour forecast for 120mb T and winds (knots) - NASA GEOS5



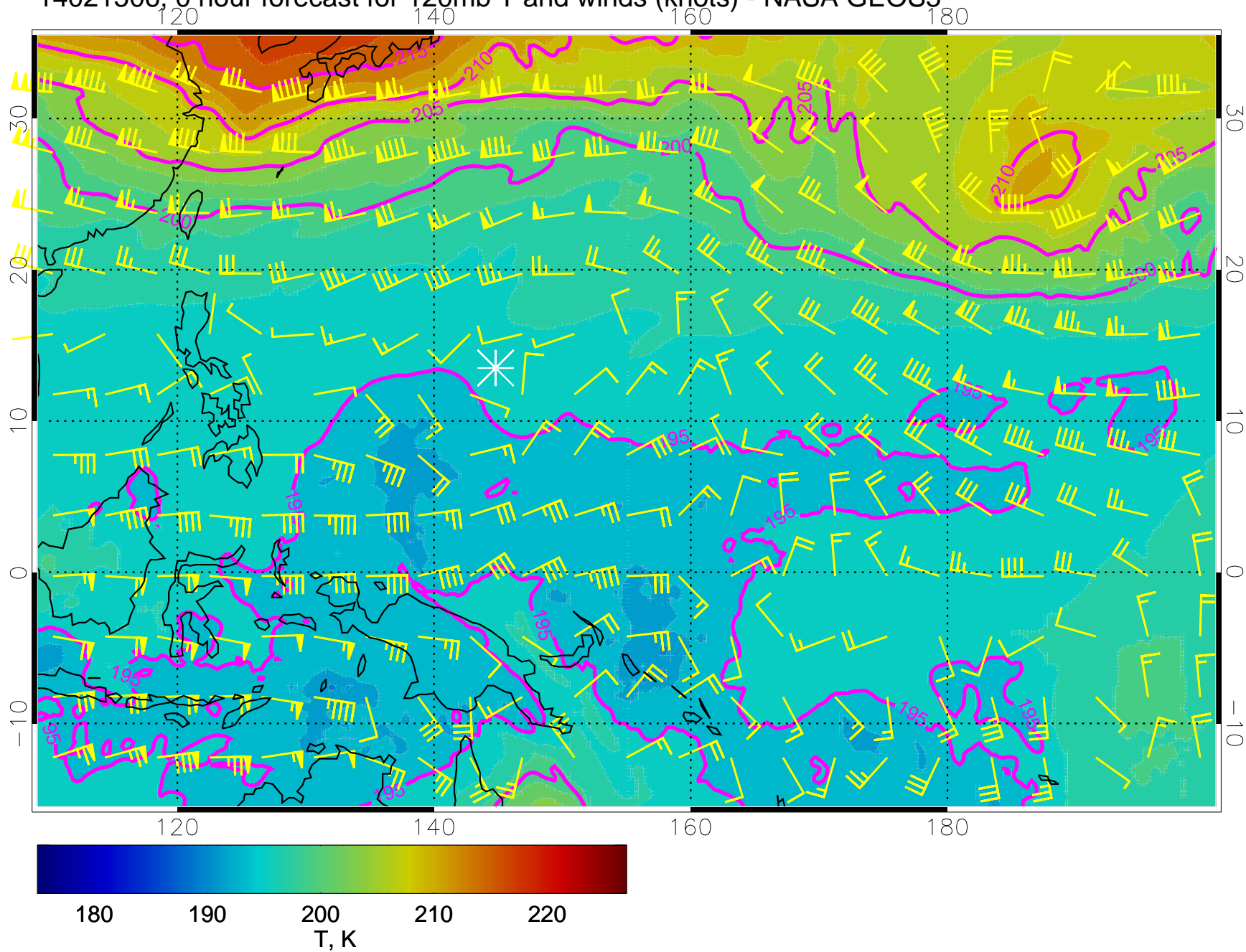
14021418, 0 hour forecast for 120mb T and winds (knots) - NASA GEOS5



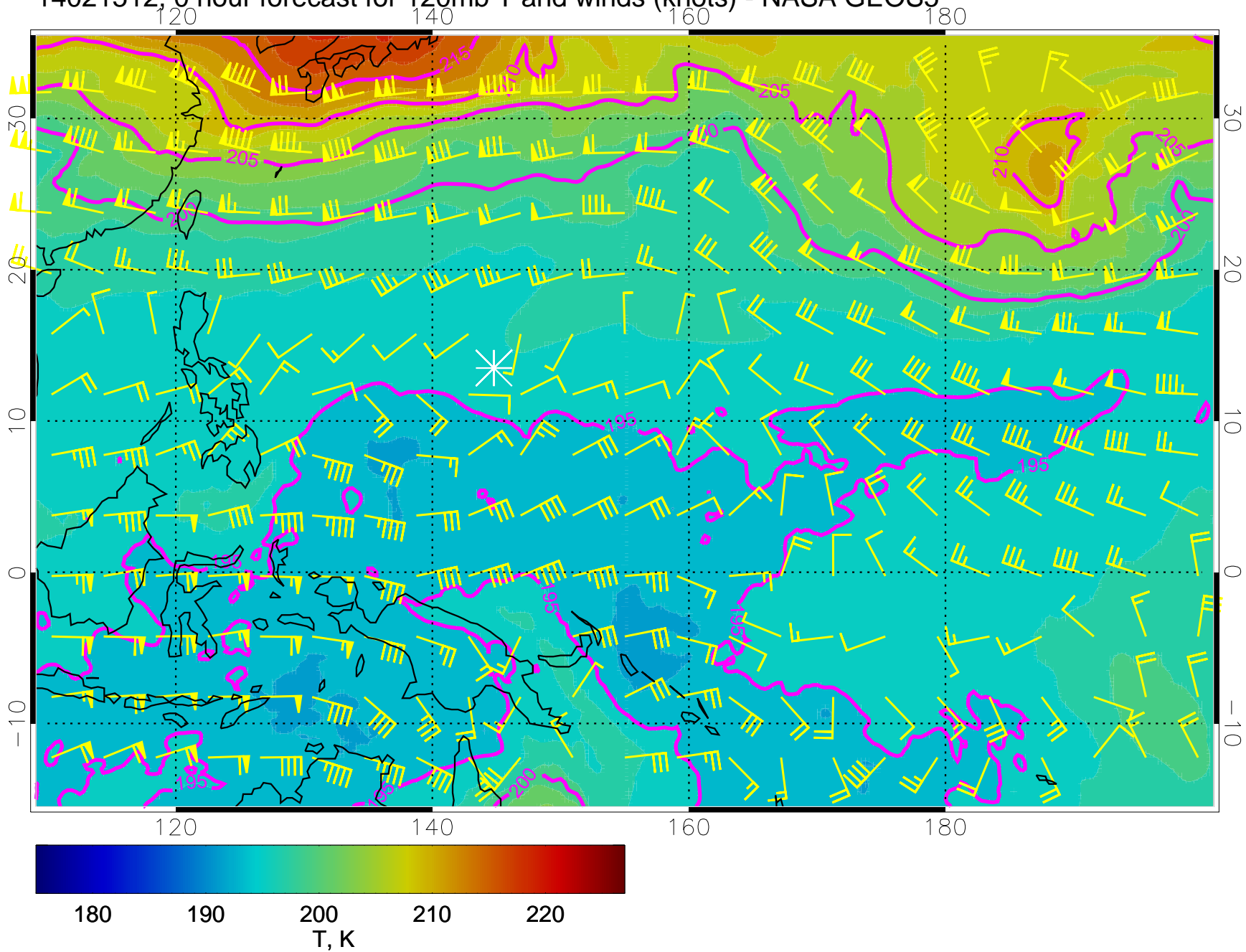
14021500, 0 hour forecast for 120mb T and winds (knots) - NASA GEOS5



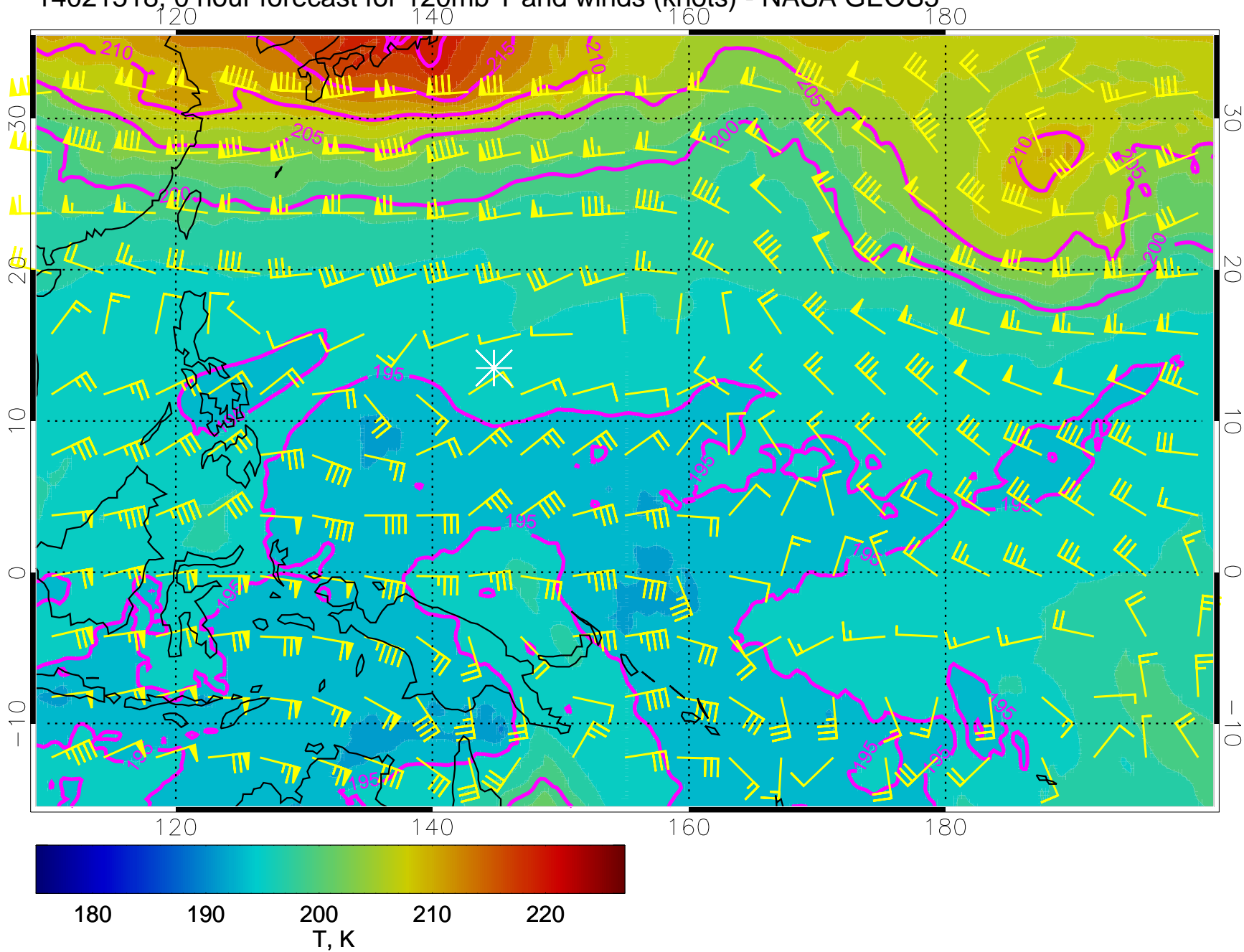
14021506, 0 hour forecast for 120mb T and winds (knots) - NASA GEOS5



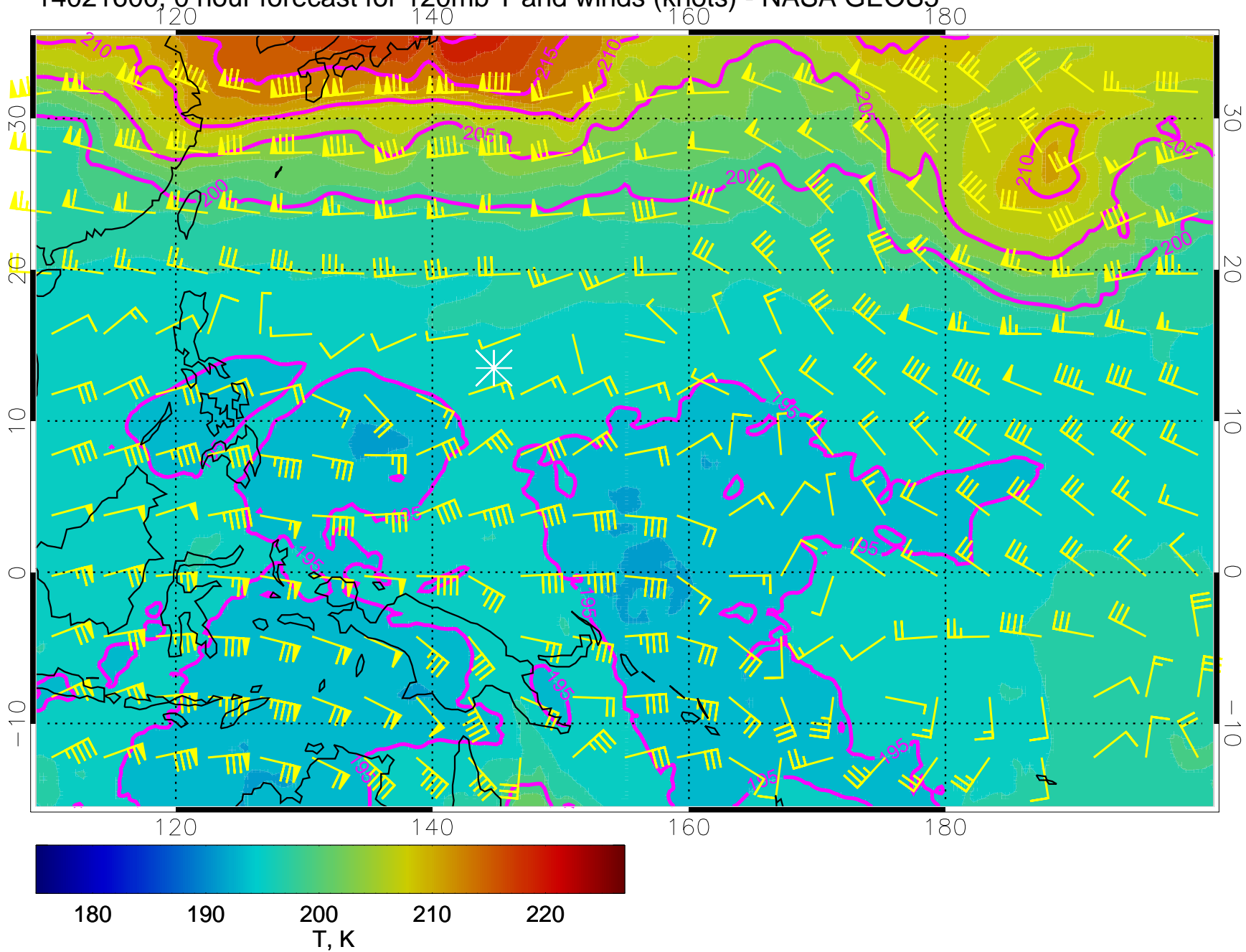
14021512, 0 hour forecast for 120mb T and winds (knots) - NASA GEOS5



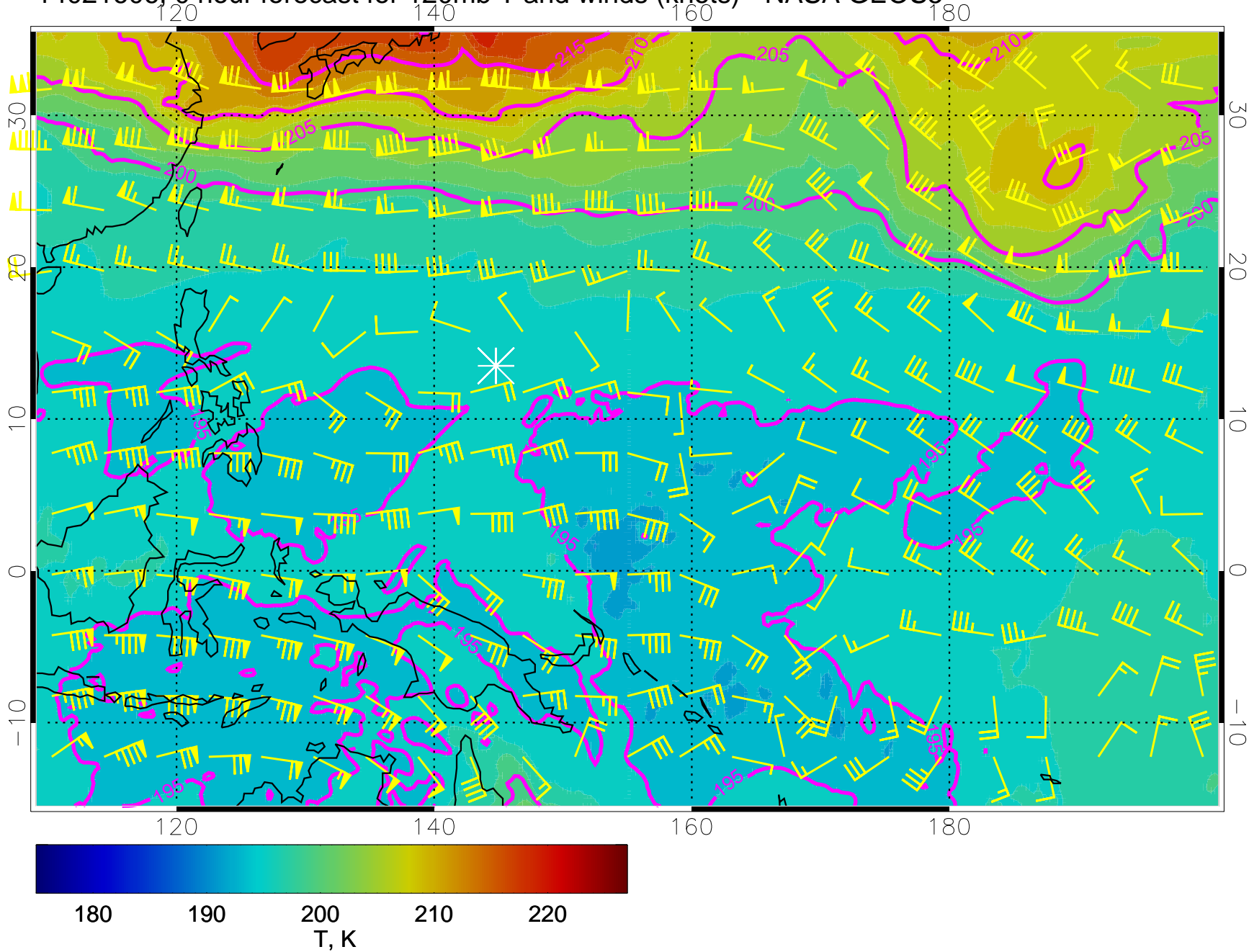
14021518, 0 hour forecast for 120mb T and winds (knots) - NASA GEOS5



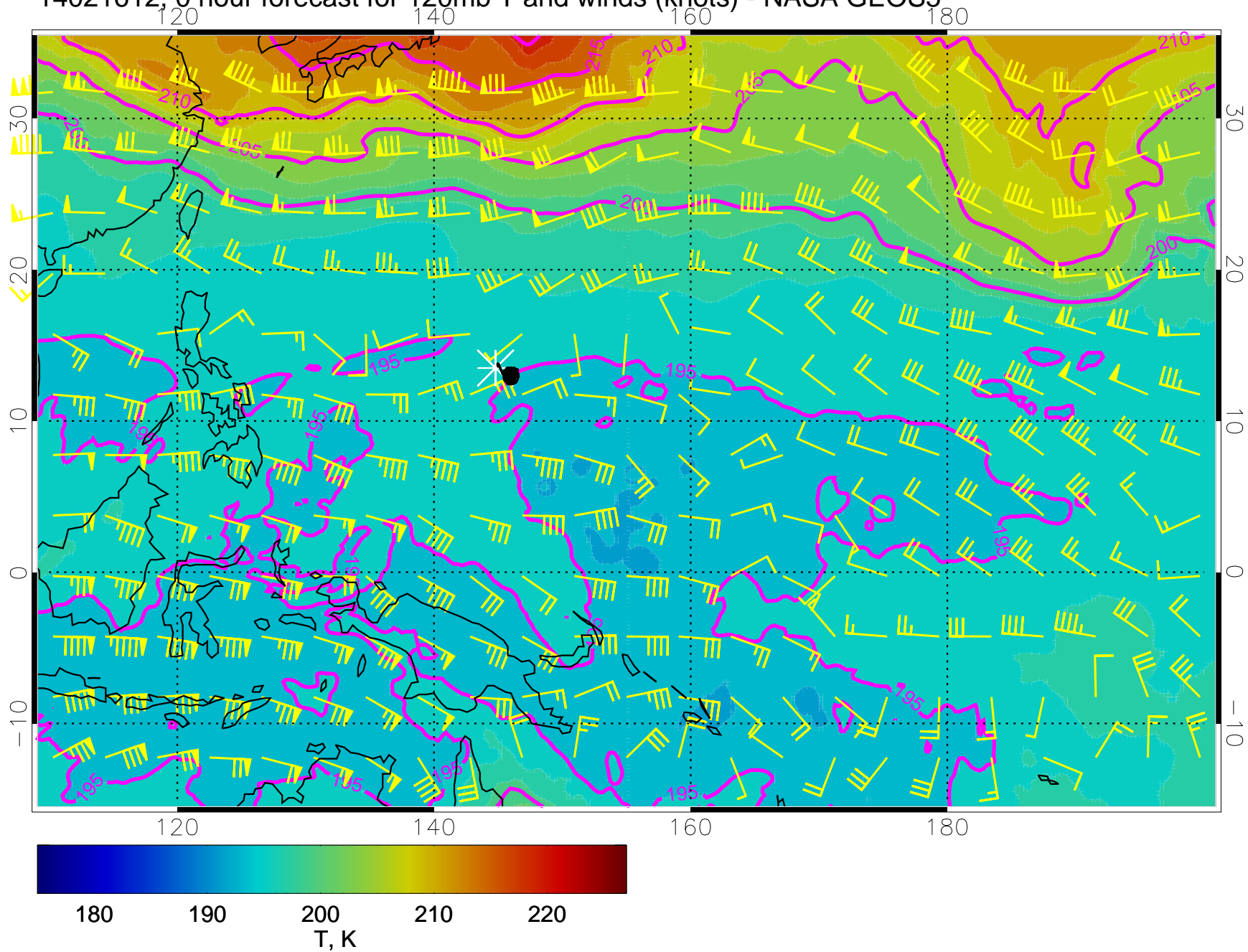
14021600, 0 hour forecast for 120mb T and winds (knots) - NASA GEOS5



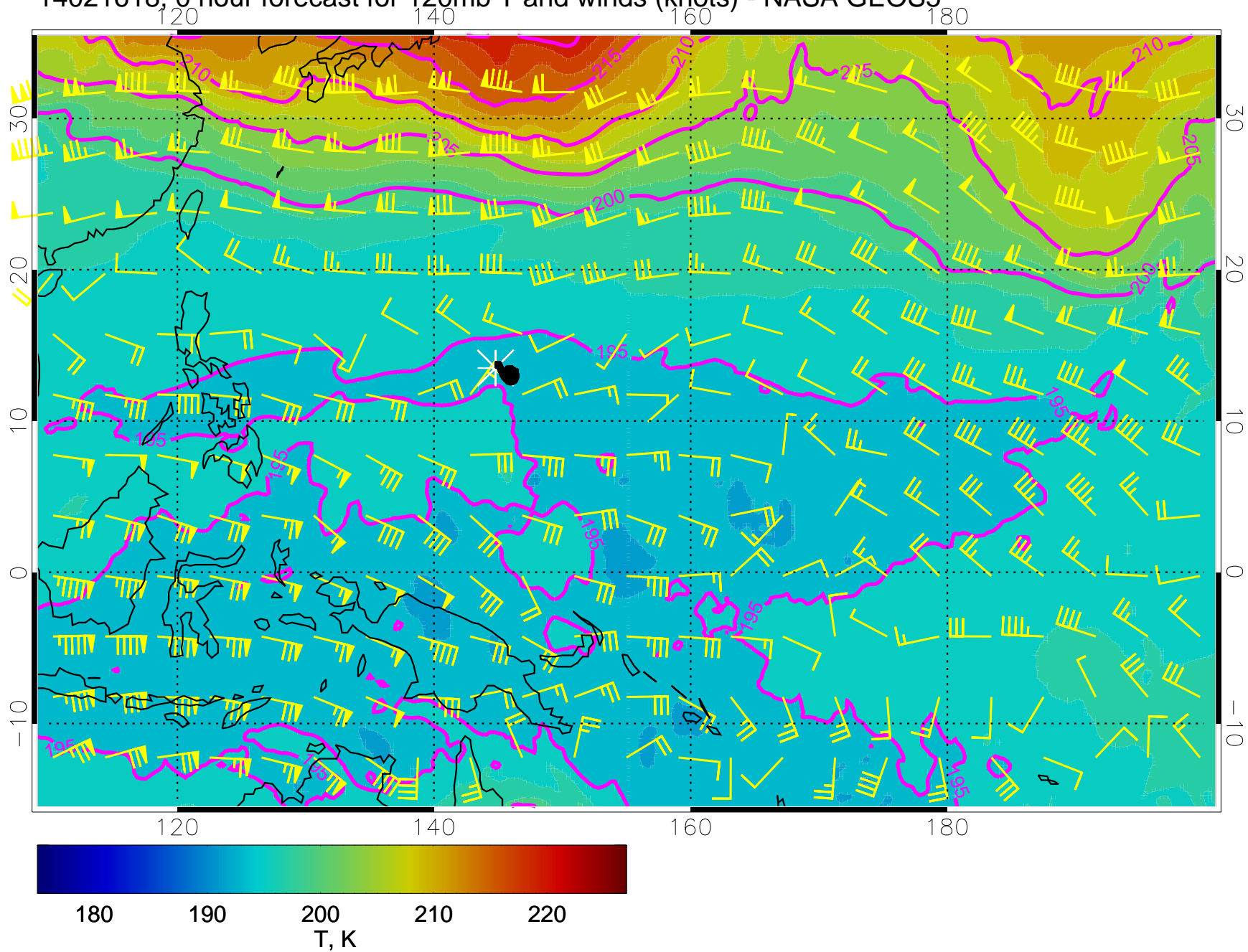
14021606, 0 hour forecast for 120mb T and winds (knots) - NASA GEOS5



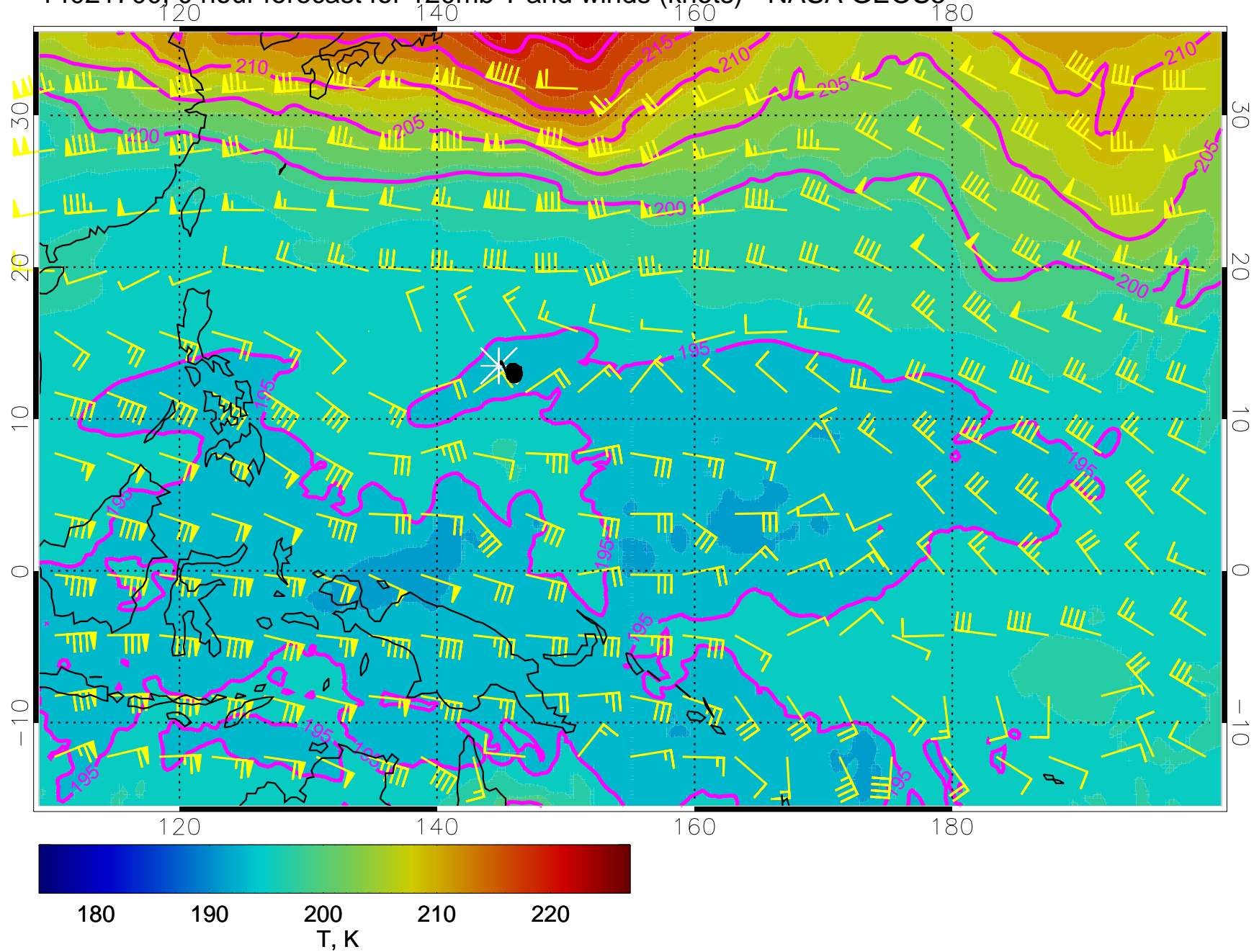
14021612, 0 hour forecast for 120mb T and winds (knots) - NASA GEOS5



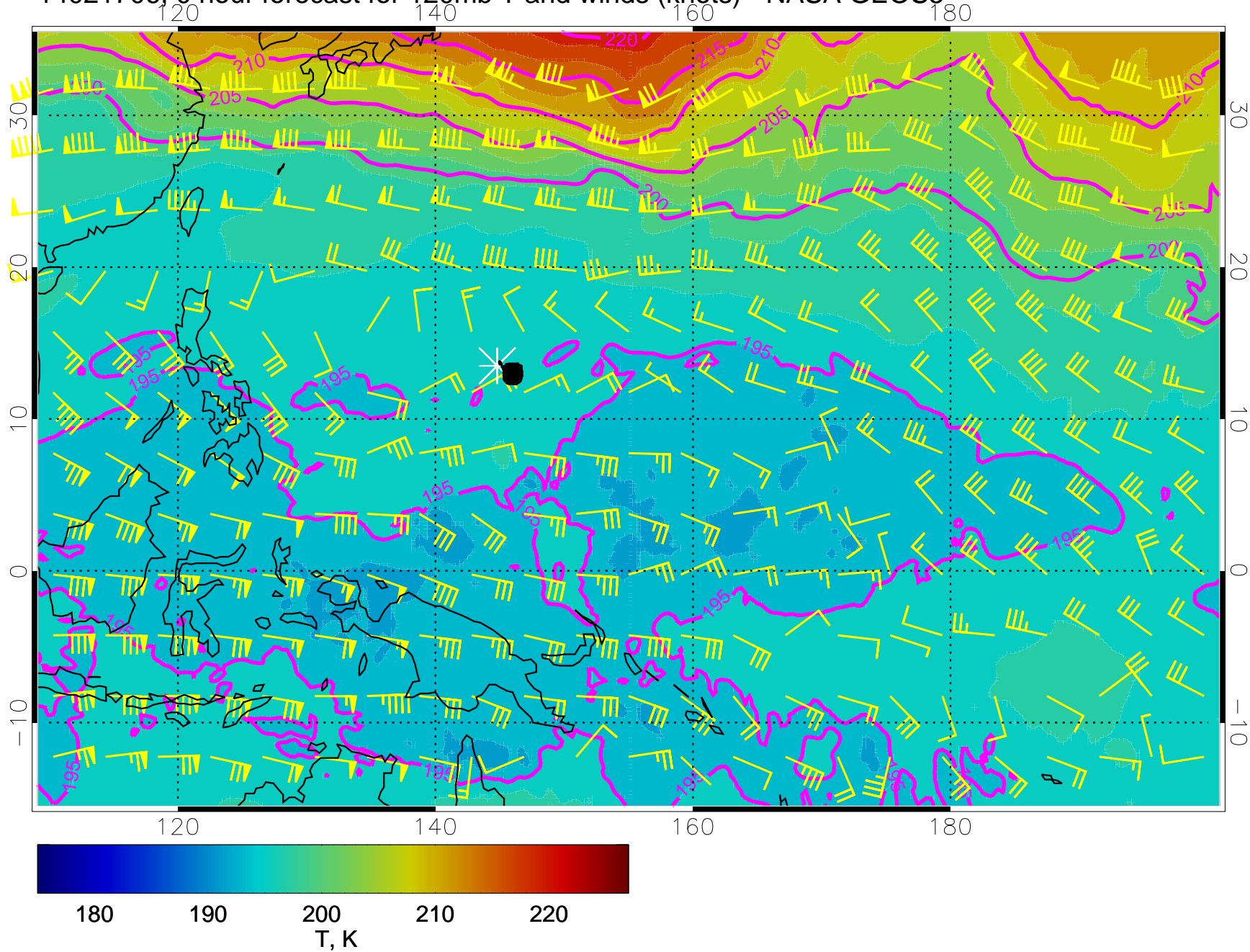
14021618, 0 hour forecast for 120mb T and winds (knots) - NASA GEOS5



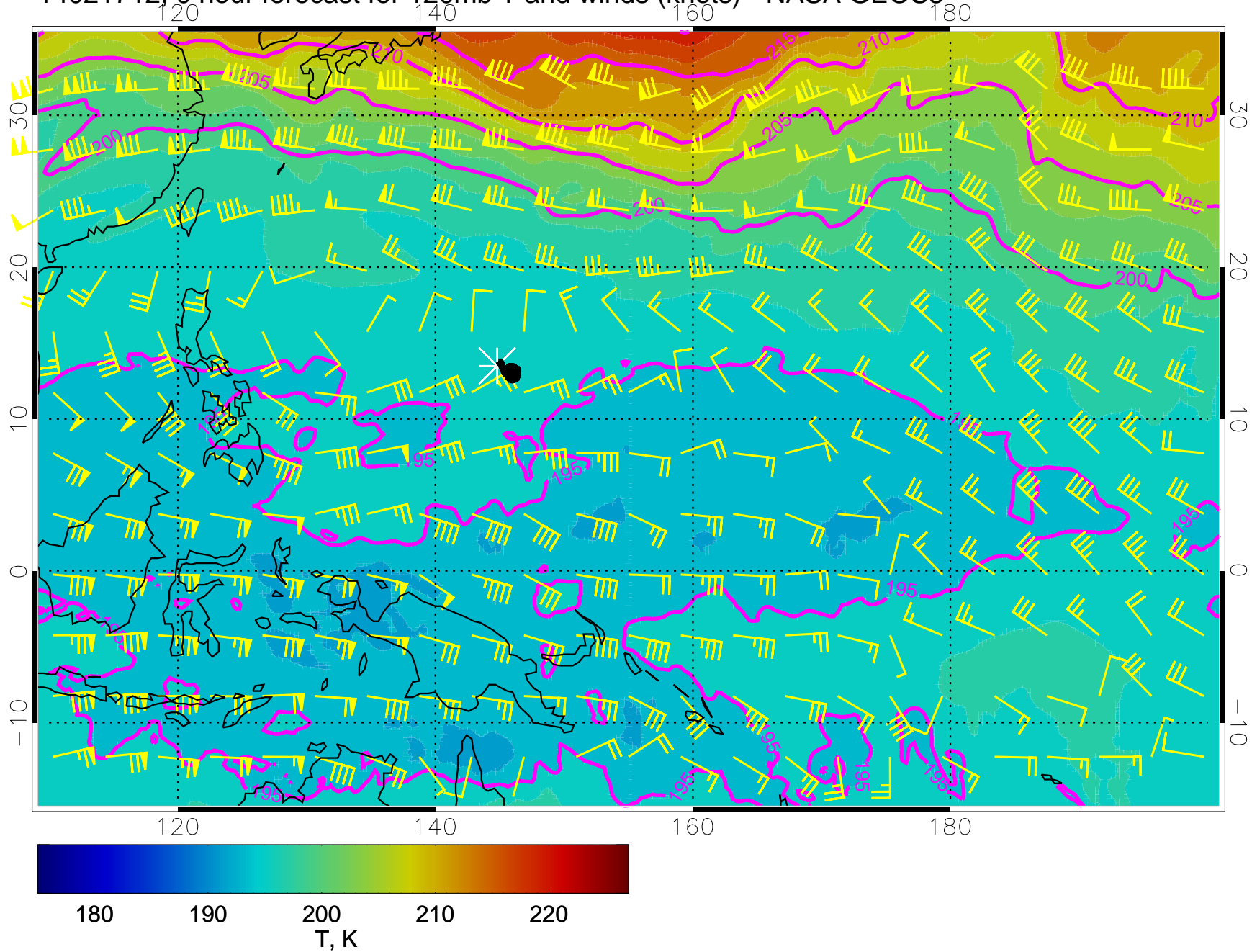
14021700, 0 hour forecast for 120mb T and winds (knots) - NASA GEOS5



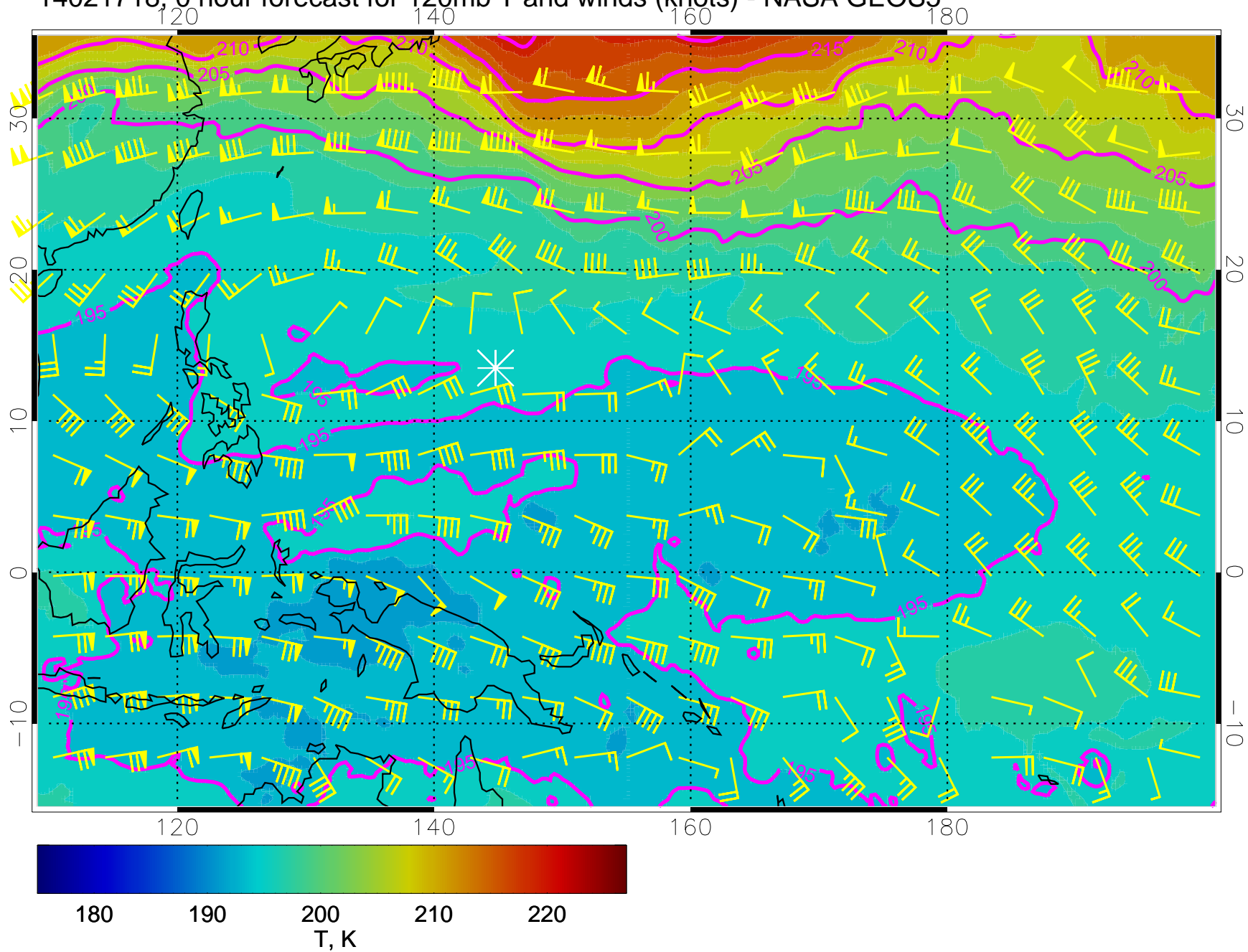
14021706, 0 hour forecast for 120mb T and winds (knots) - NASA GEOS5



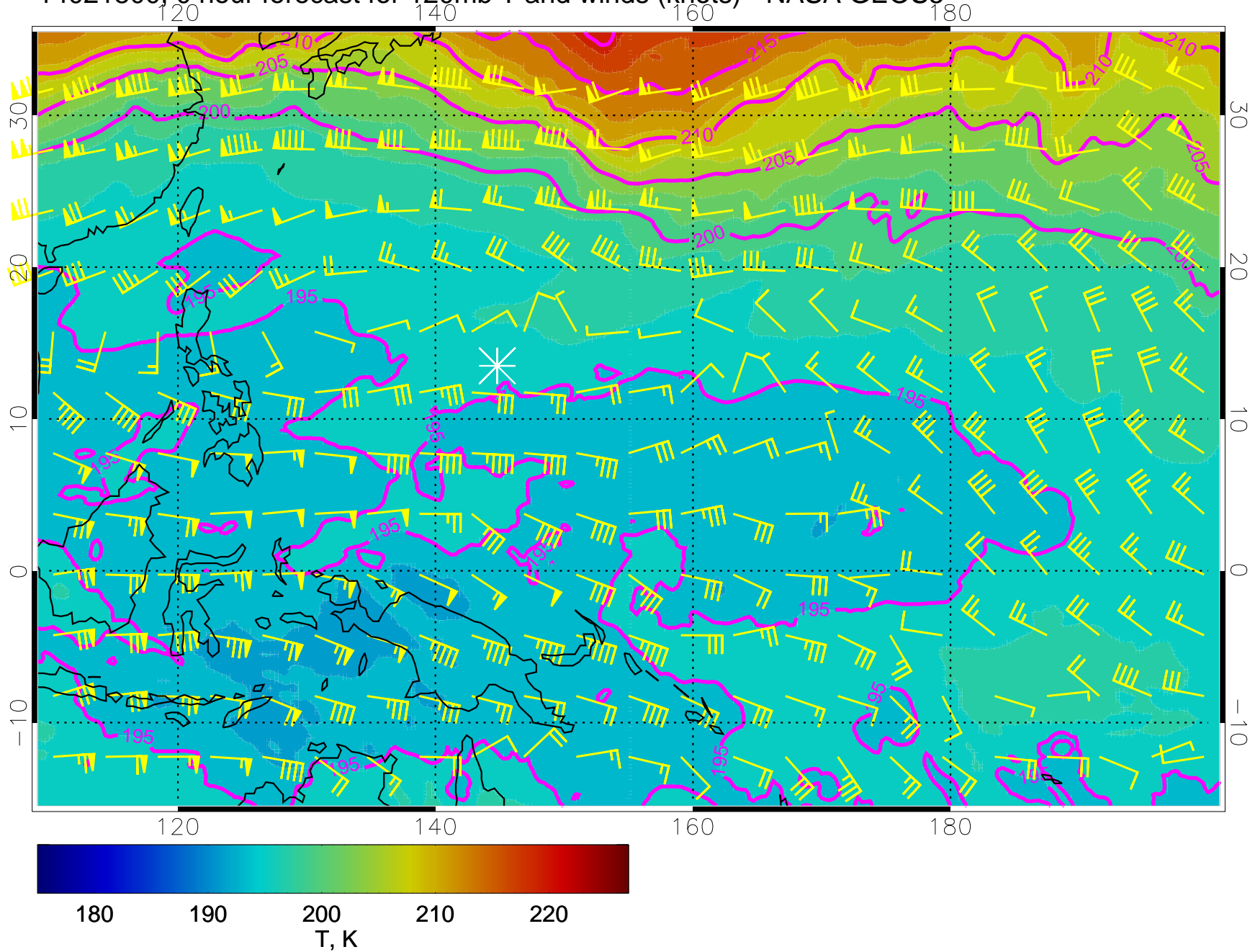
14021712, 0 hour forecast for 120mb T and winds (knots) - NASA GEOS5



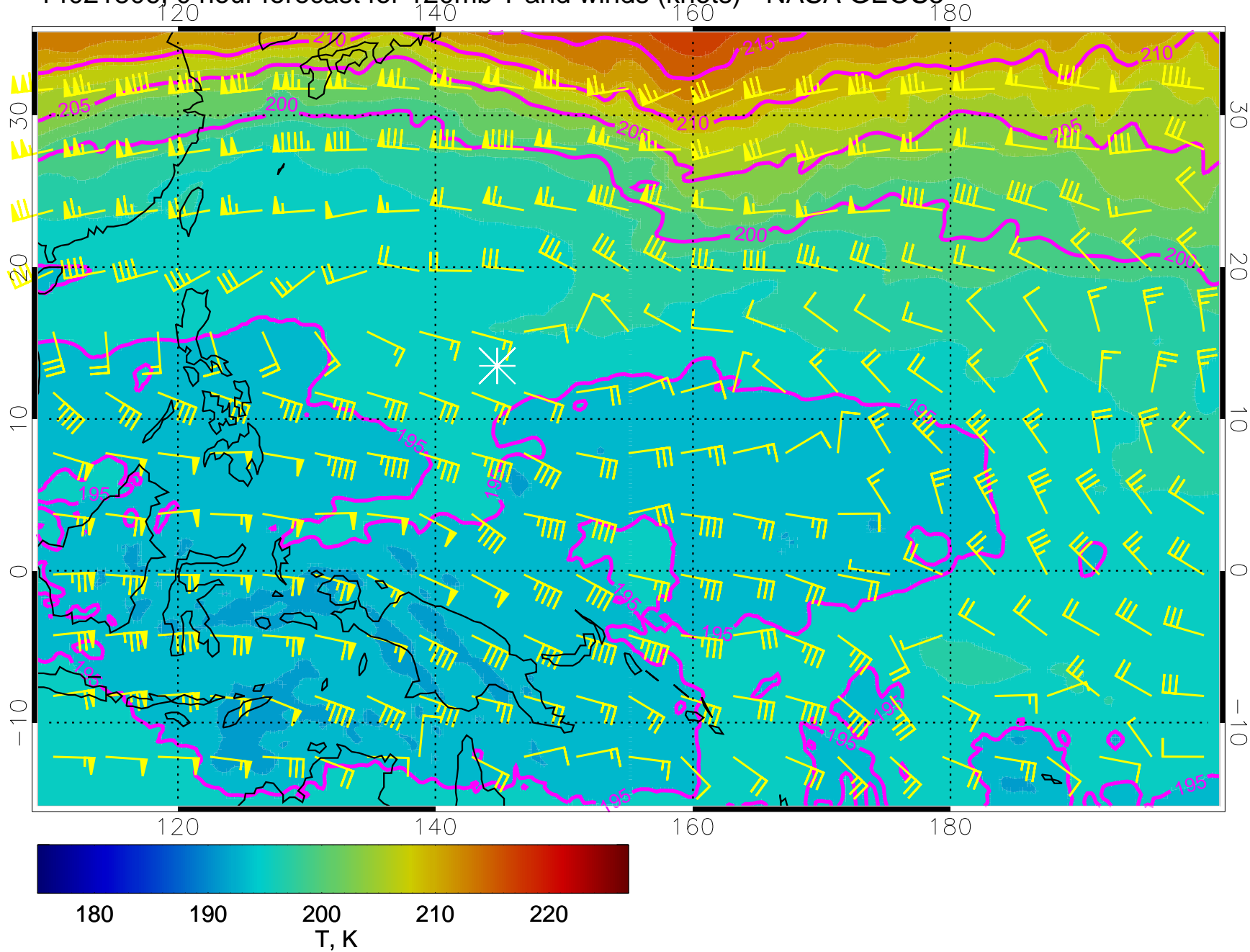
14021718, 0 hour forecast for 120mb T and winds (knots) - NASA GEOS5



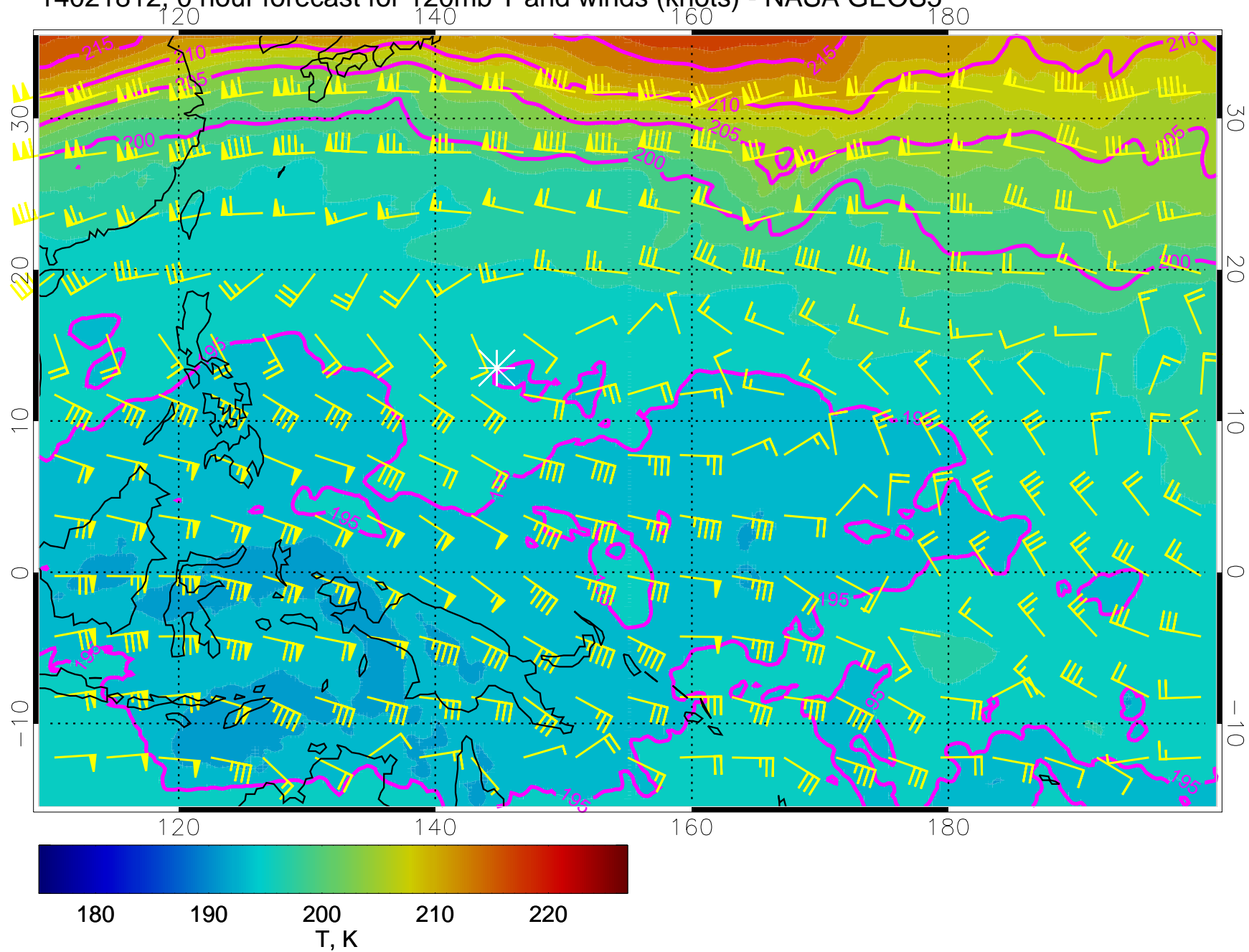
14021800, 0 hour forecast for 120mb T and winds (knots) - NASA GEOS5



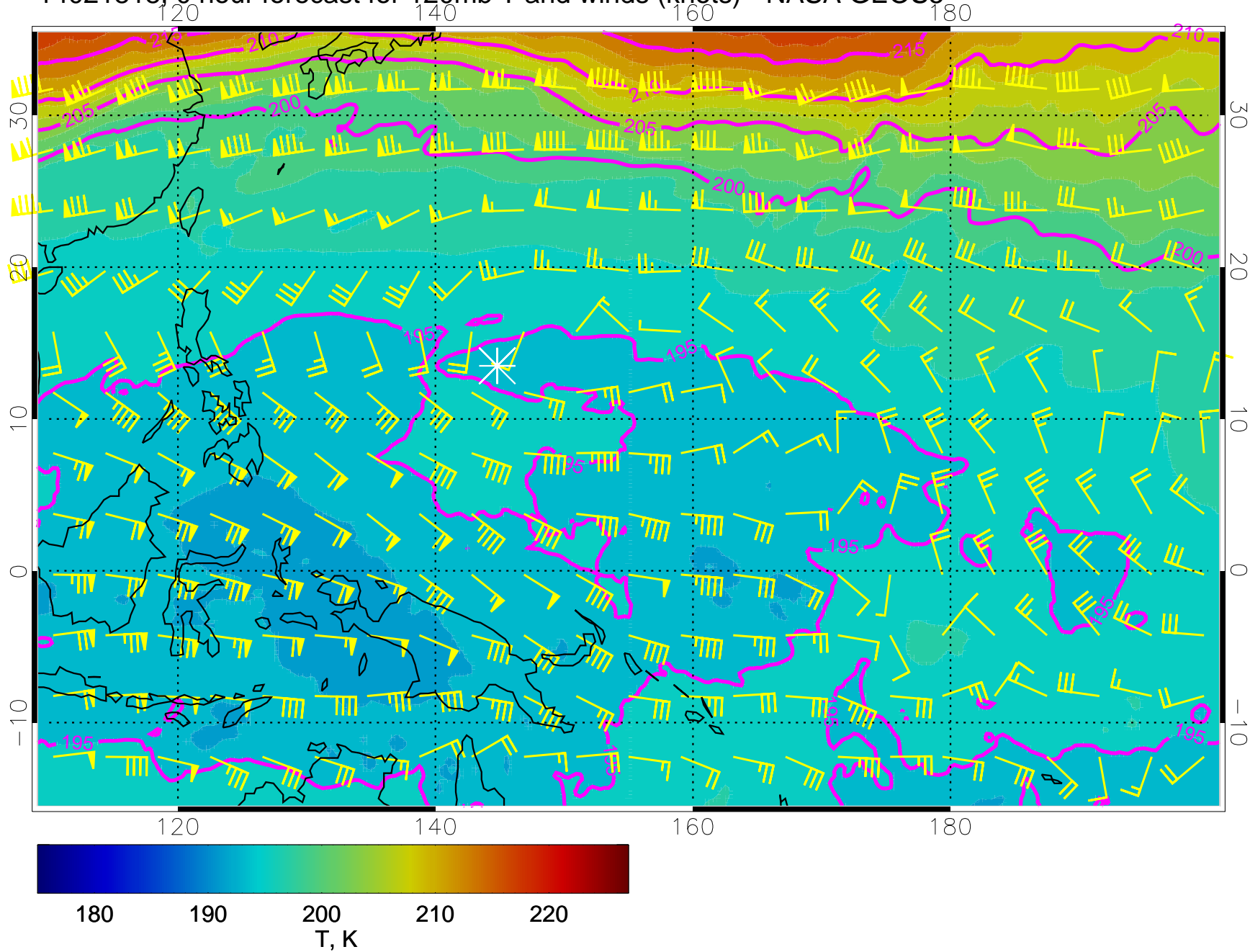
14021806, 0 hour forecast for 120mb T and winds (knots) - NASA GEOS5



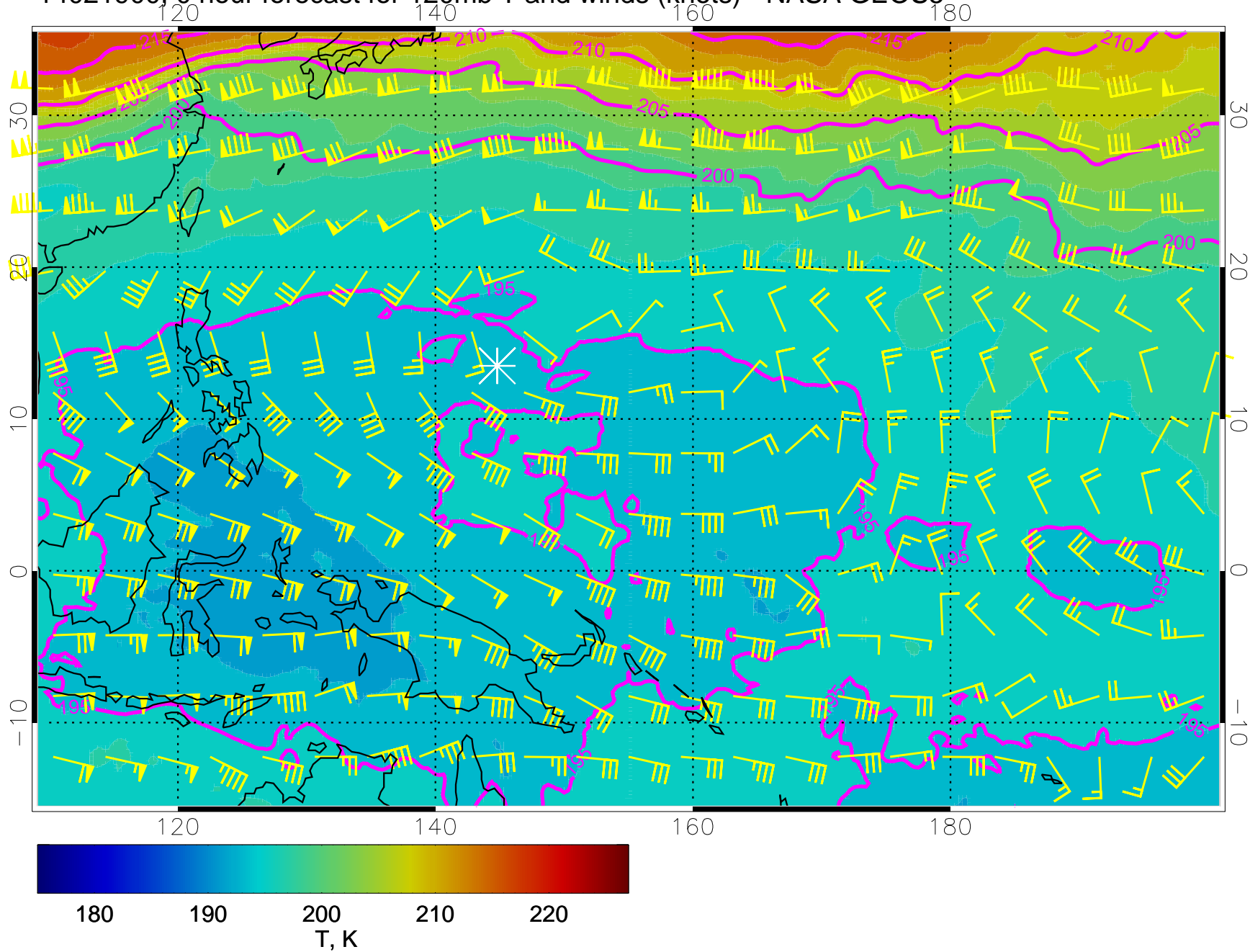
14021812, 0 hour forecast for 120mb T and winds (knots) - NASA GEOS5



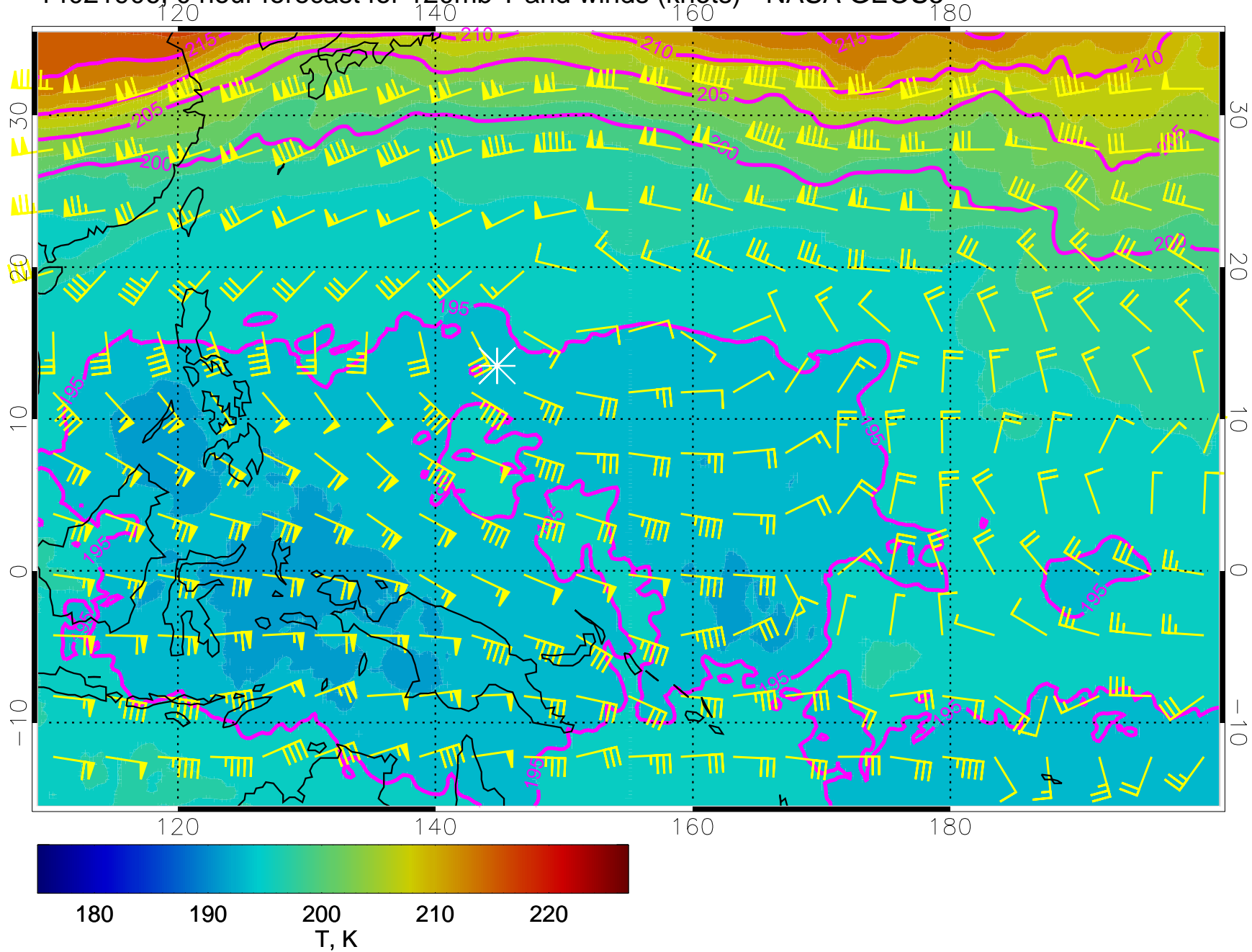
14021818, 0 hour forecast for 120mb T and winds (knots) - NASA GEOS5



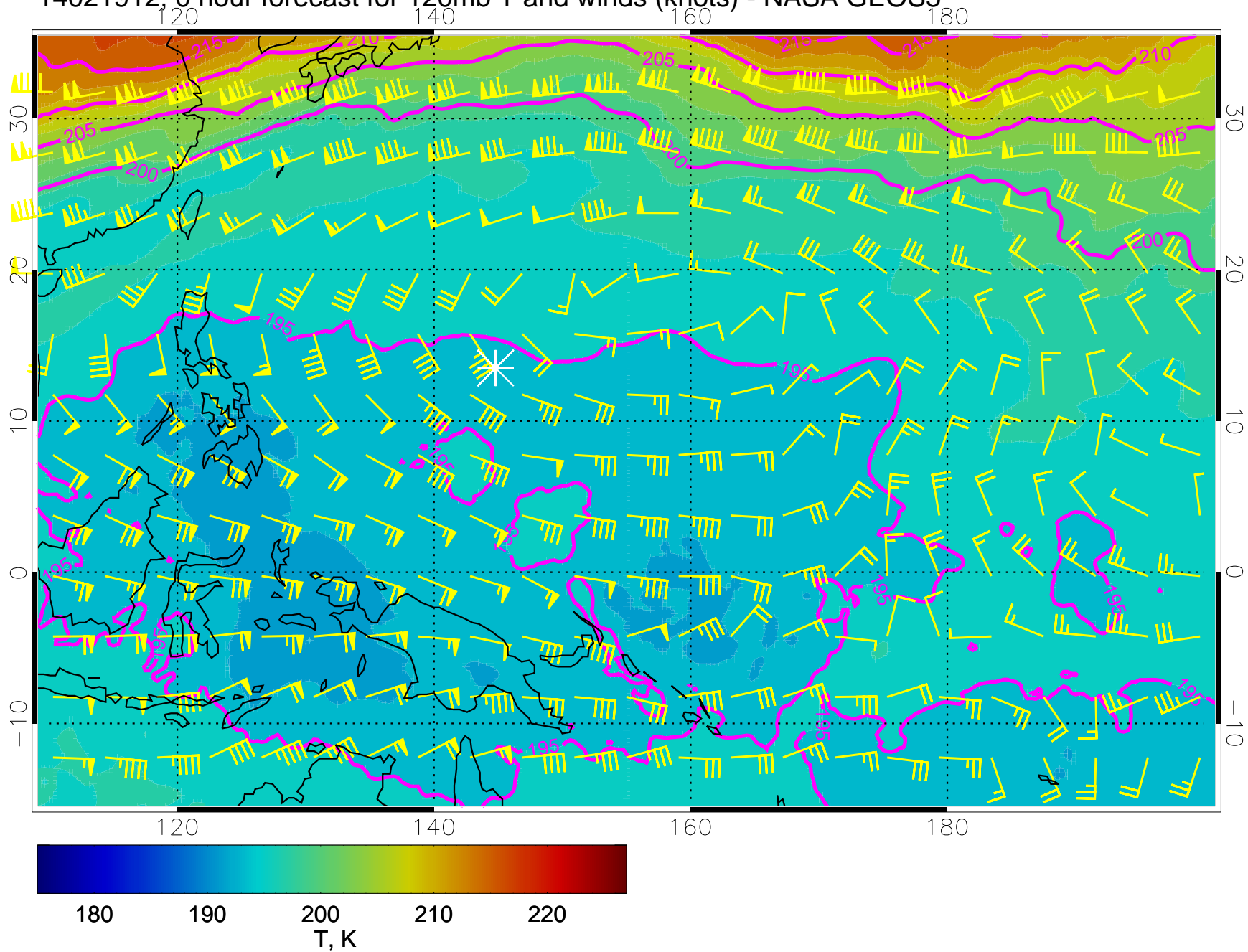
14021900, 0 hour forecast for 120mb T and winds (knots) - NASA GEOS5



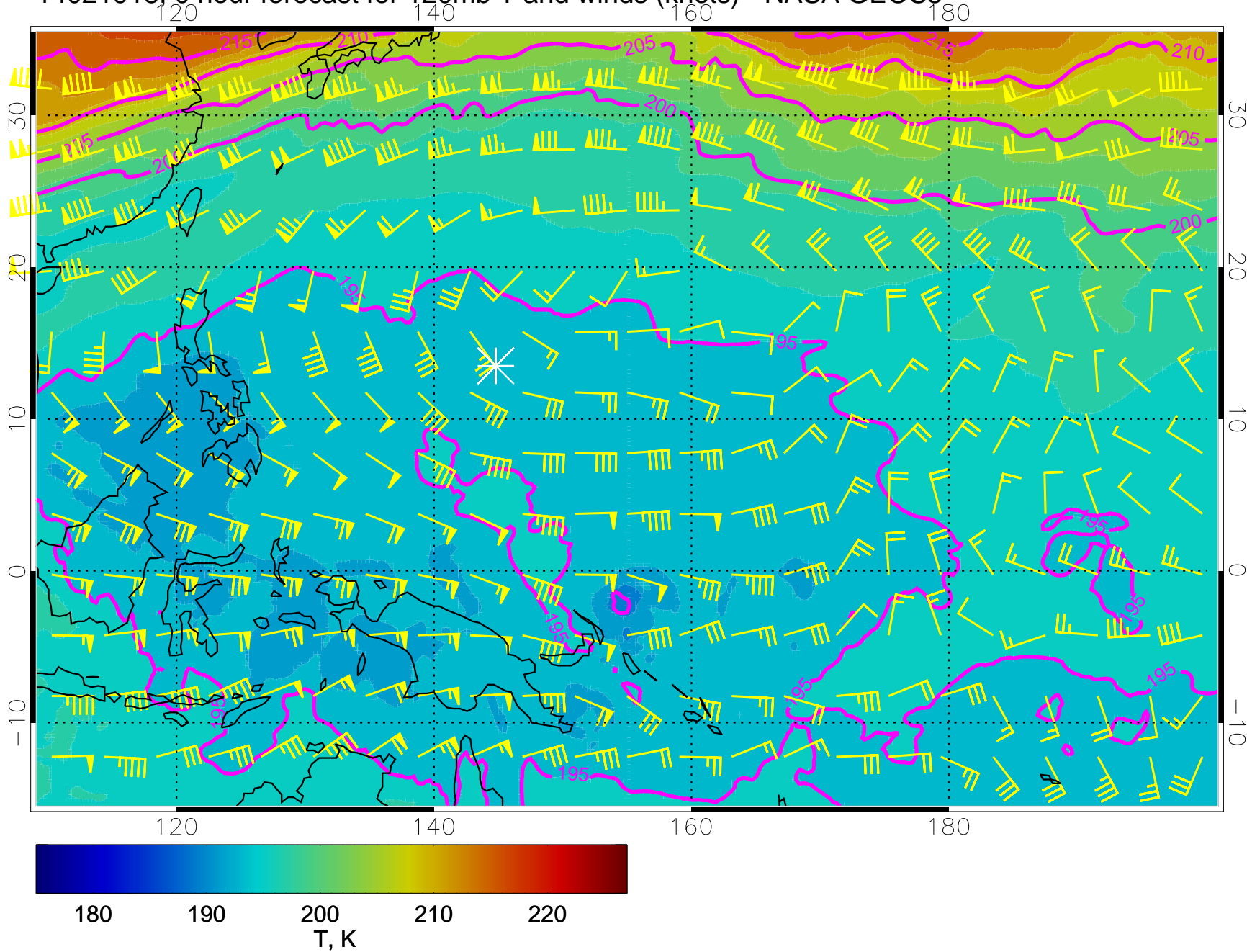
14021906, 0 hour forecast for 120mb T and winds (knots) - NASA GEOS5



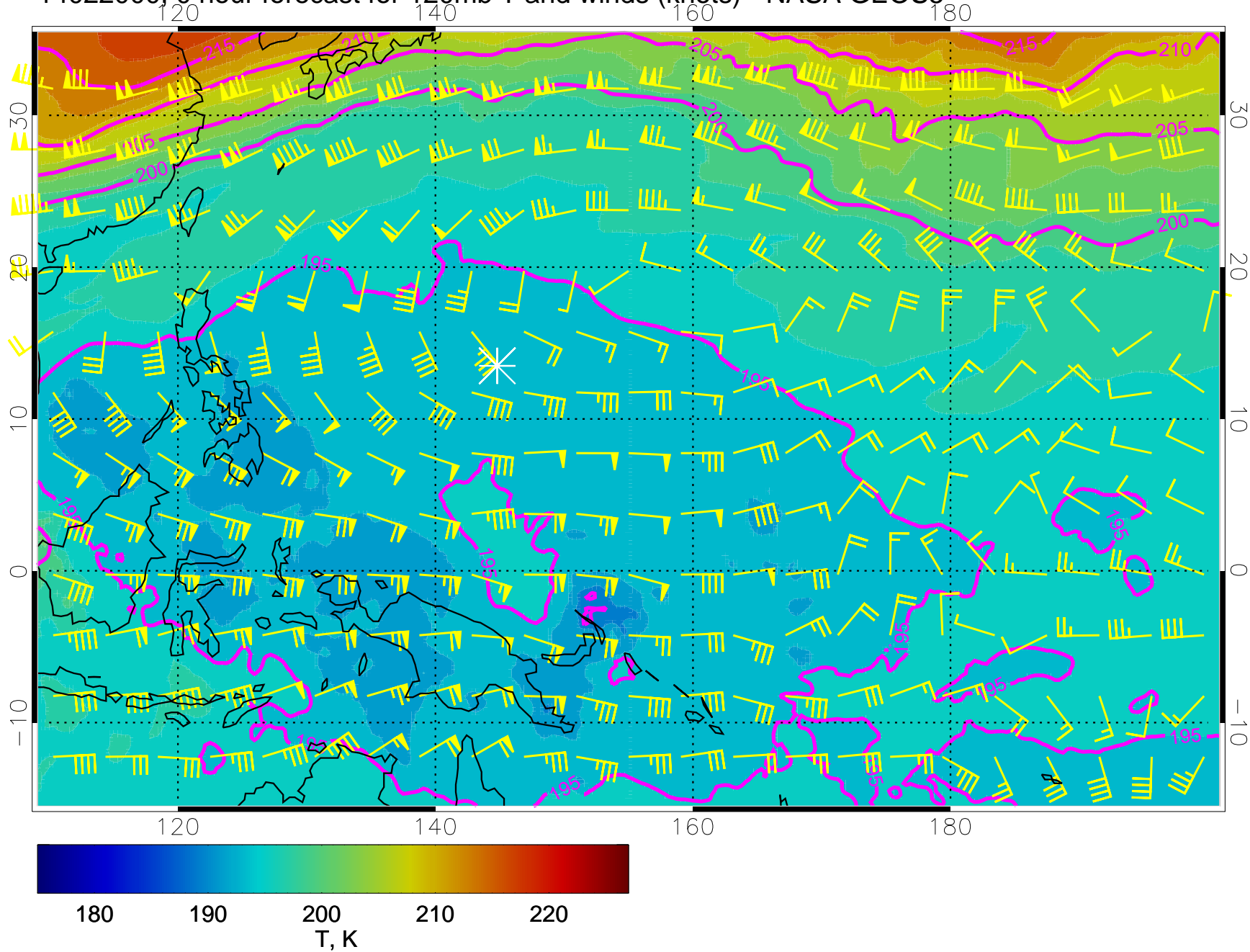
14021912, 0 hour forecast for 120mb T and winds (knots) - NASA GEOS5



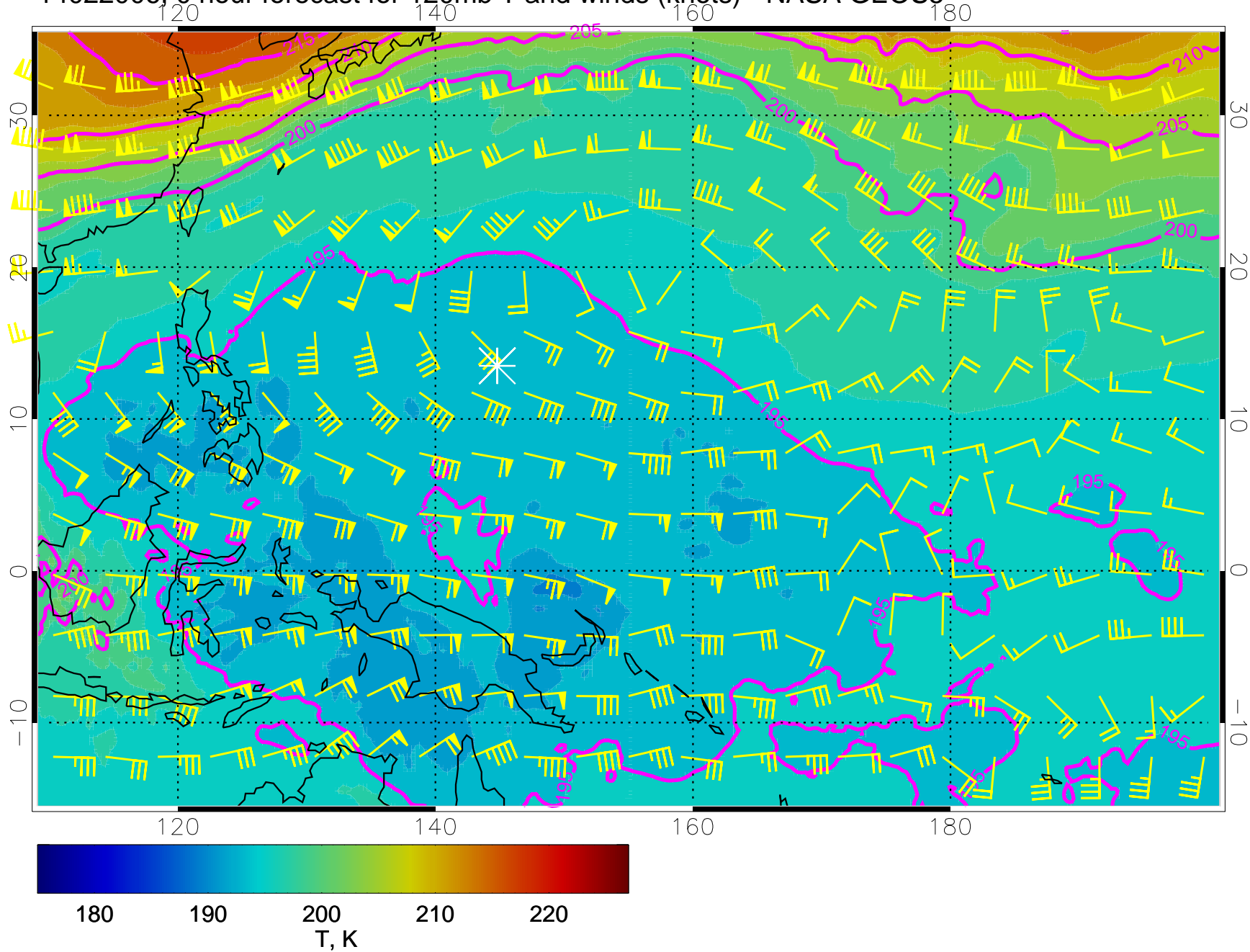
14021918, 0 hour forecast for 120mb T and winds (knots) - NASA GEOS5



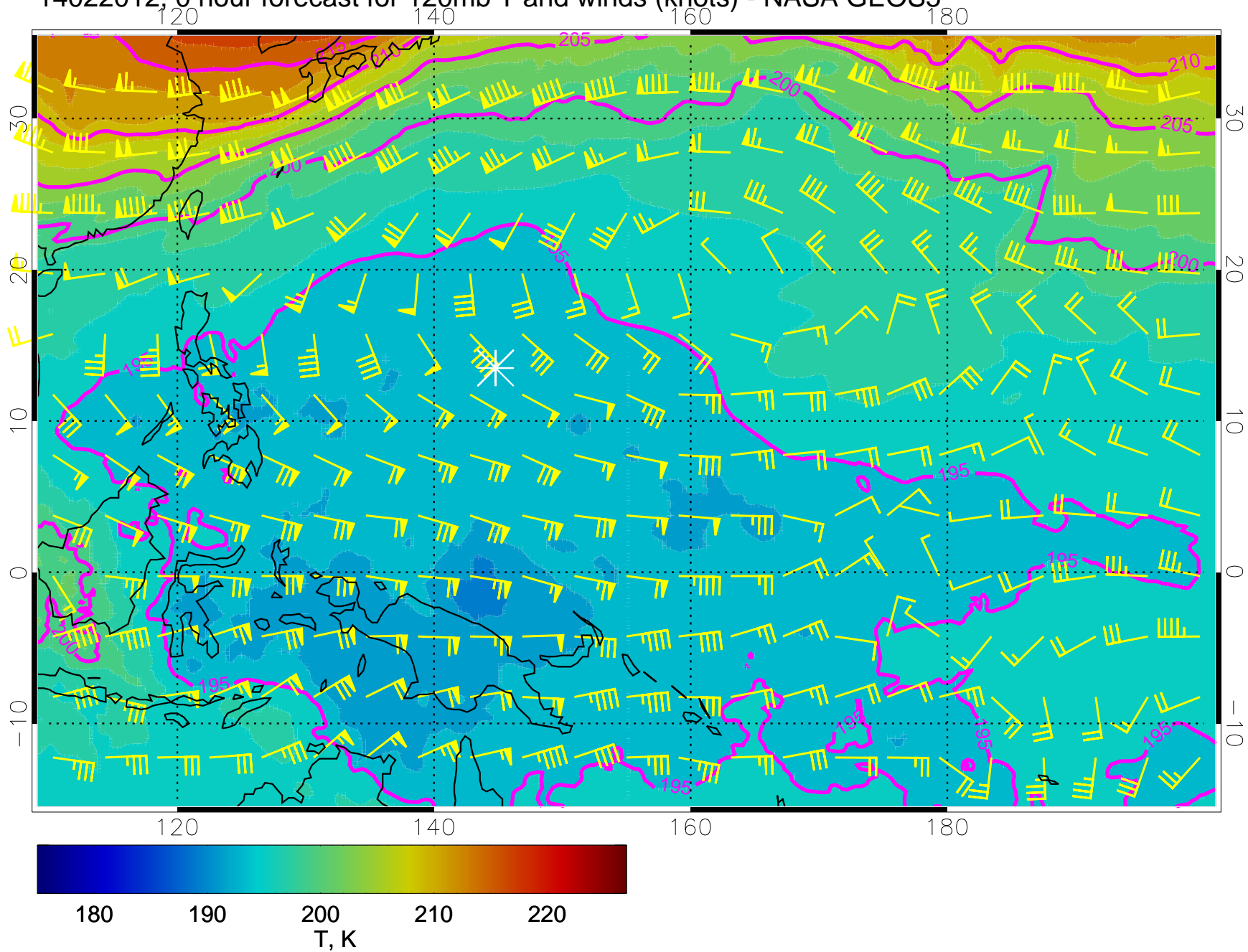
14022000, 0 hour forecast for 120mb T and winds (knots) - NASA GEOS5



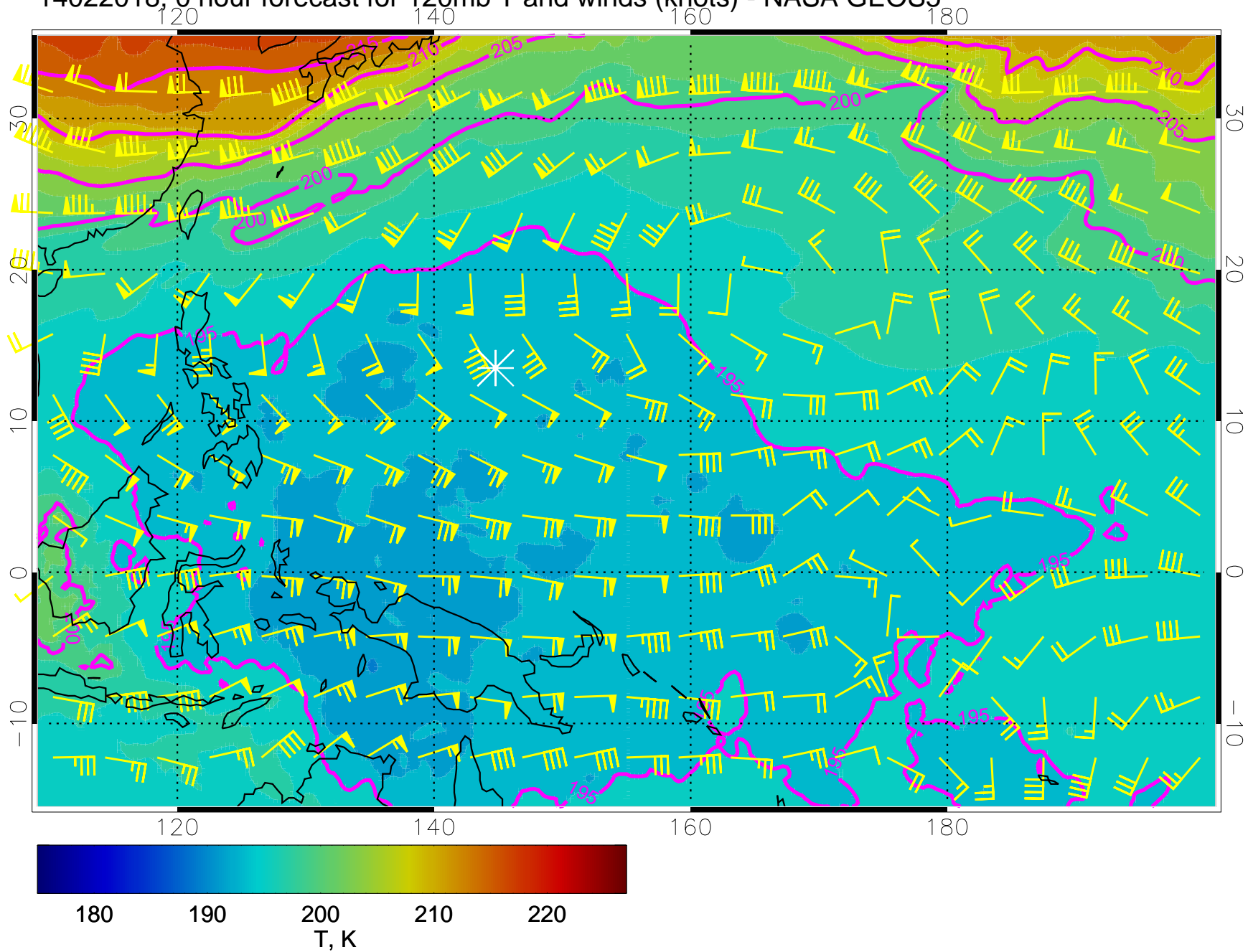
14022006, 0 hour forecast for 120mb T and winds (knots) - NASA GEOS5



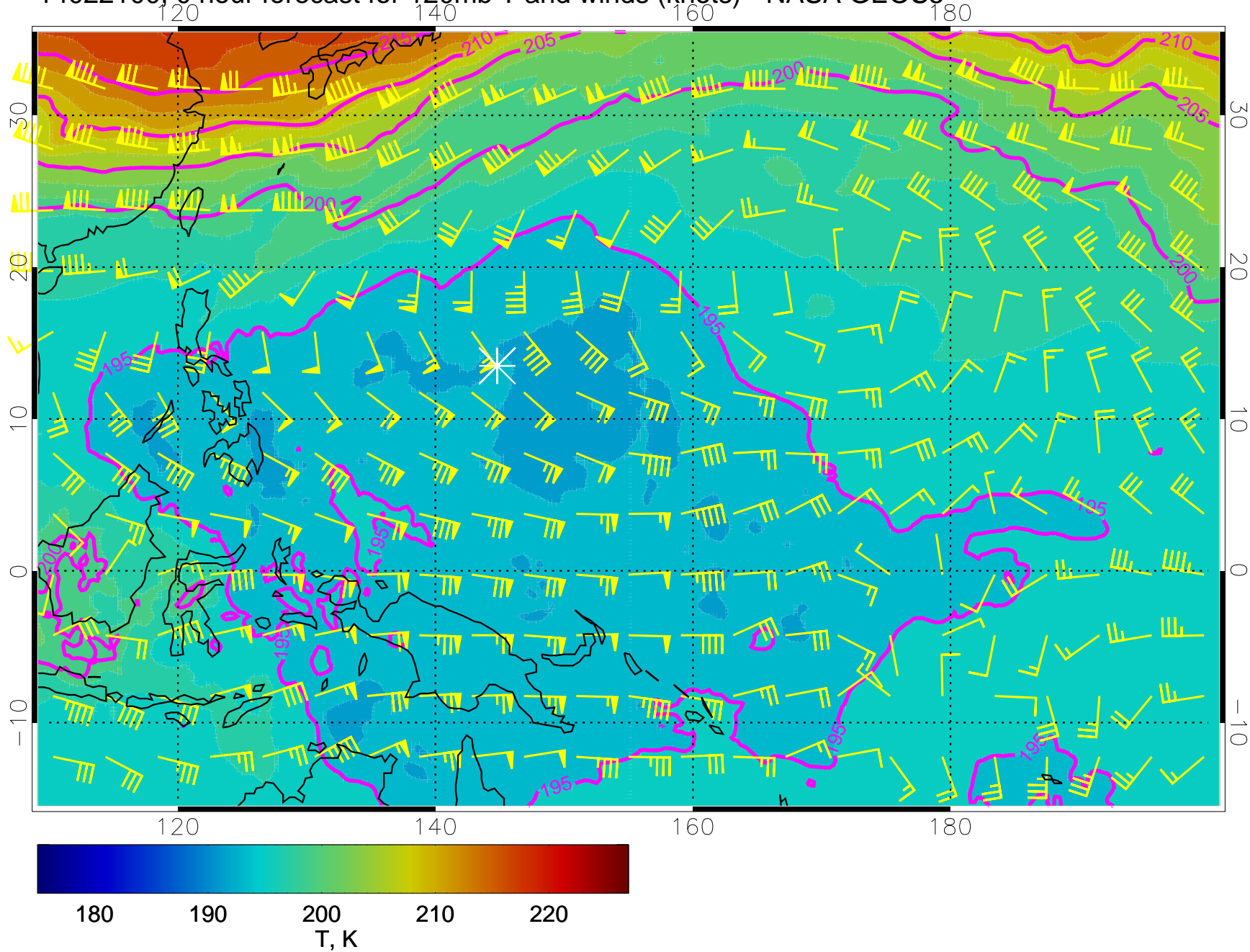
14022012, 0 hour forecast for 120mb T and winds (knots) - NASA GEOS5



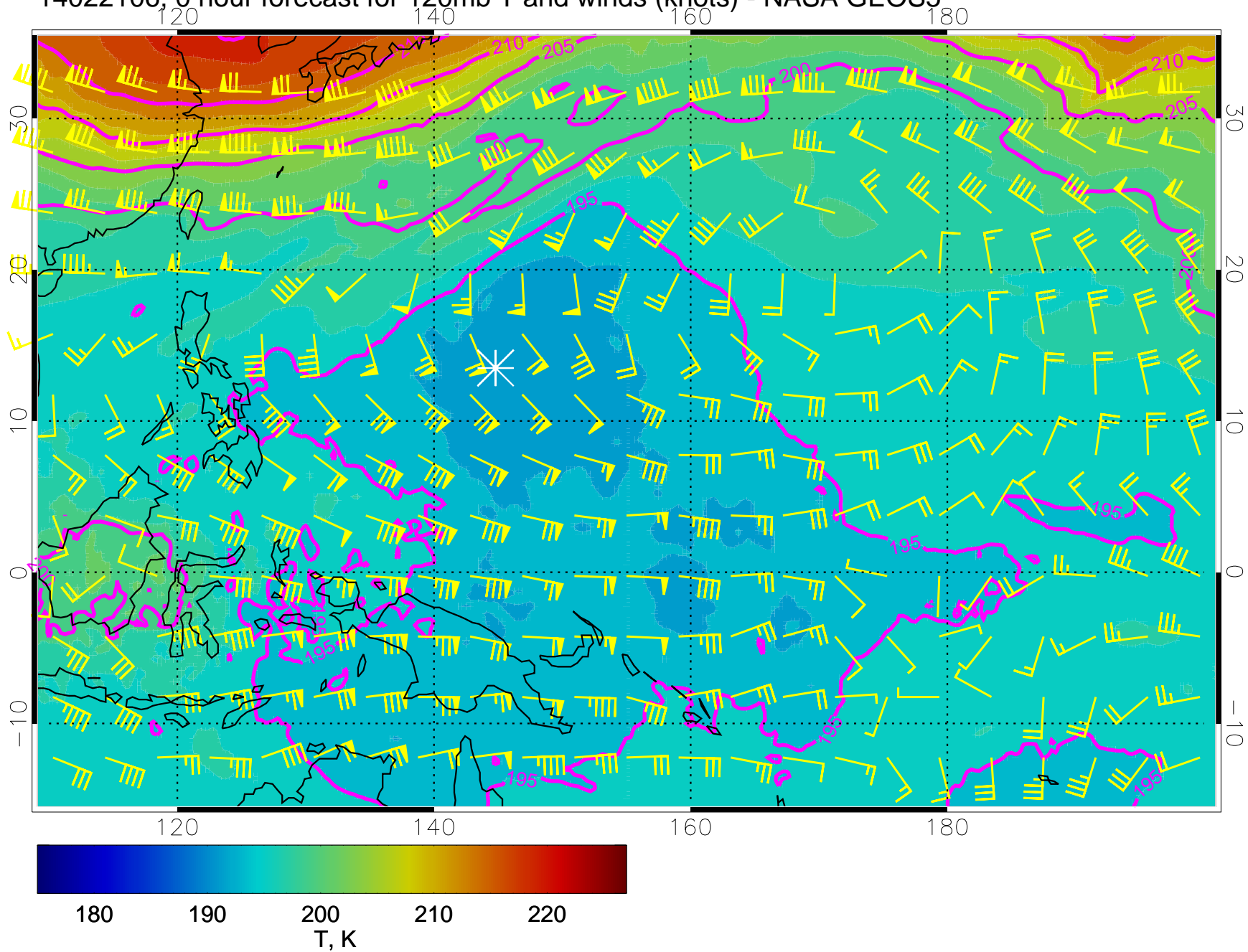
14022018, 0 hour forecast for 120mb T and winds (knots) - NASA GEOS5



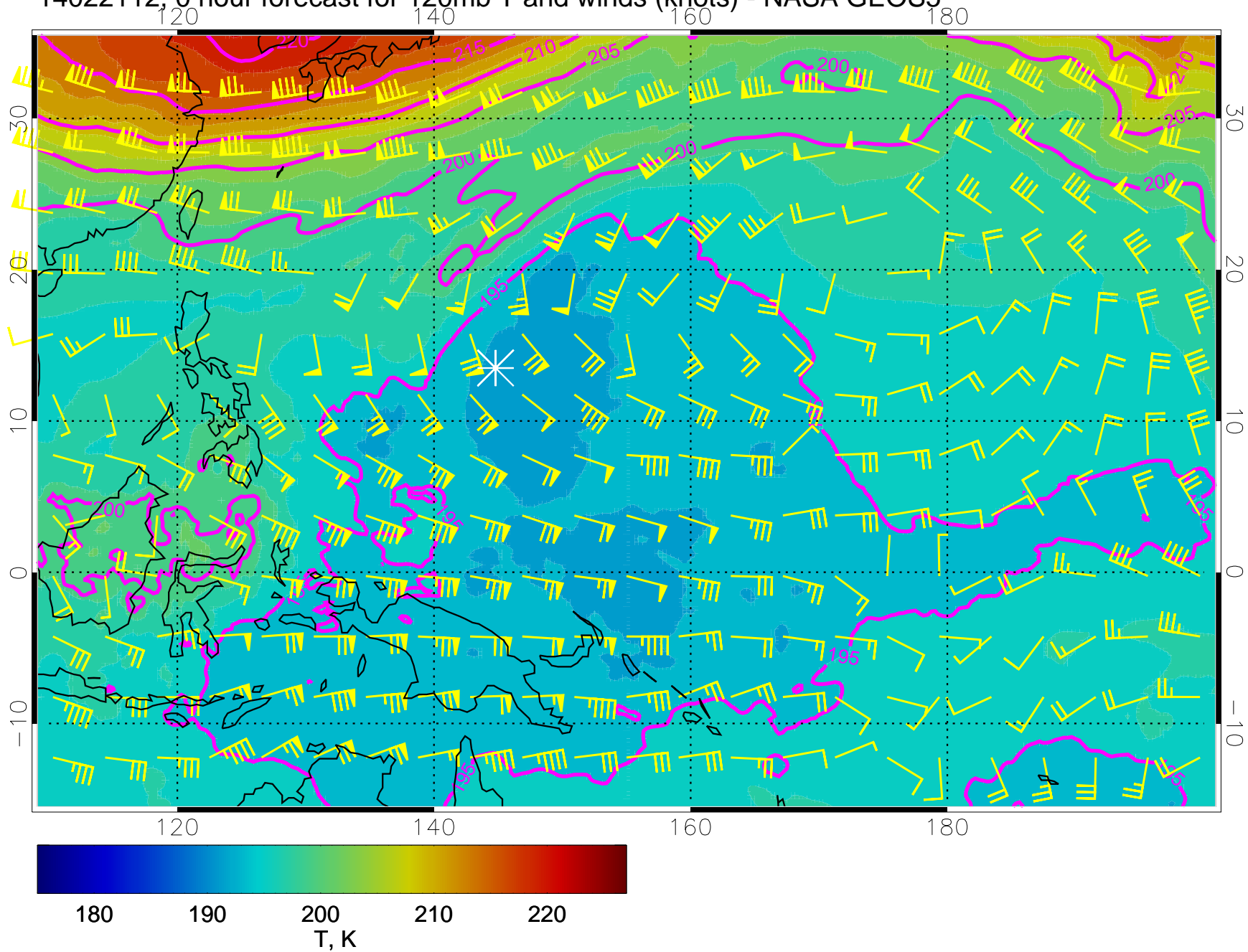
14022100, 0 hour forecast for 120mb T and winds (knots) - NASA GEOS5



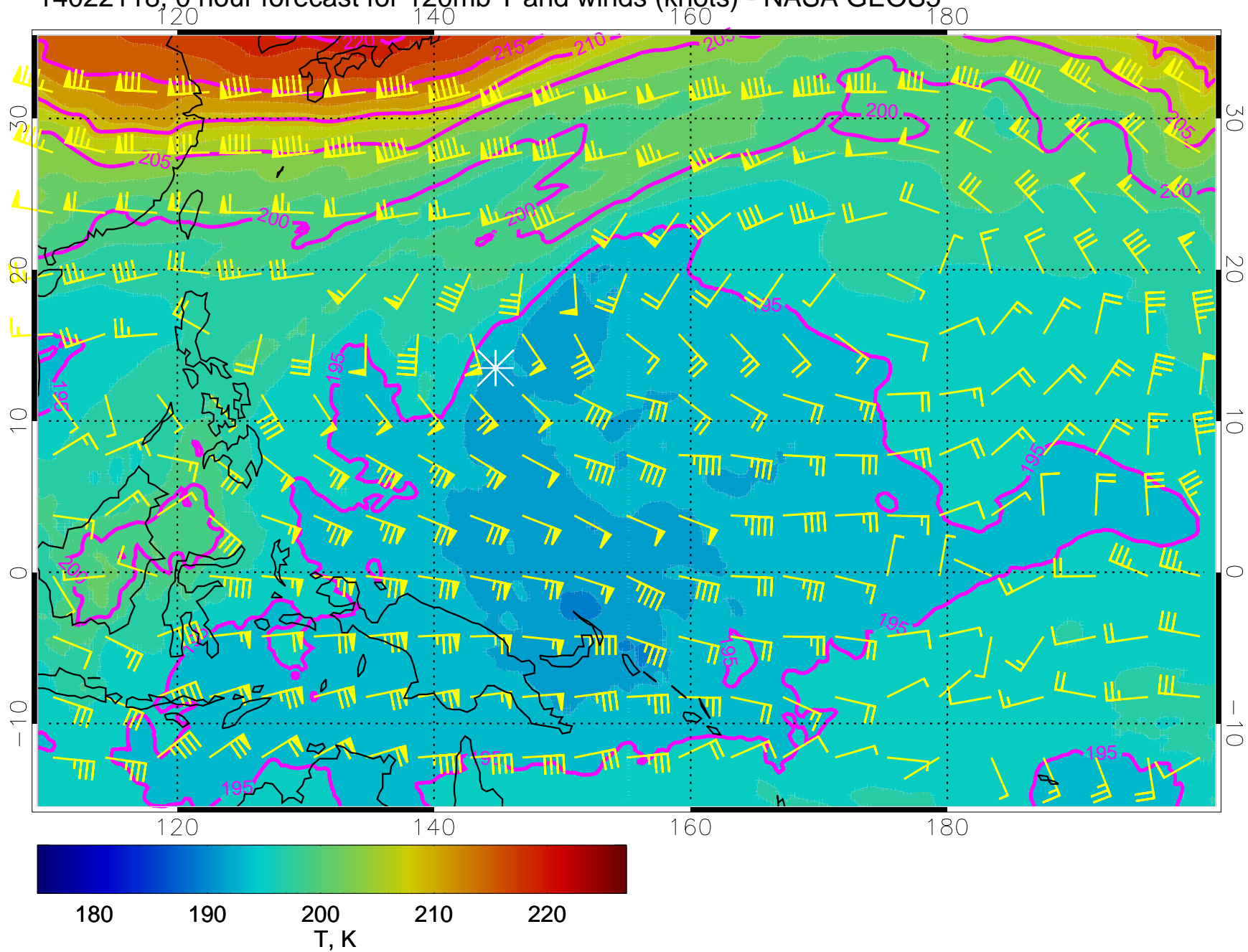
14022106, 0 hour forecast for 120mb T and winds (knots) - NASA GEOS5



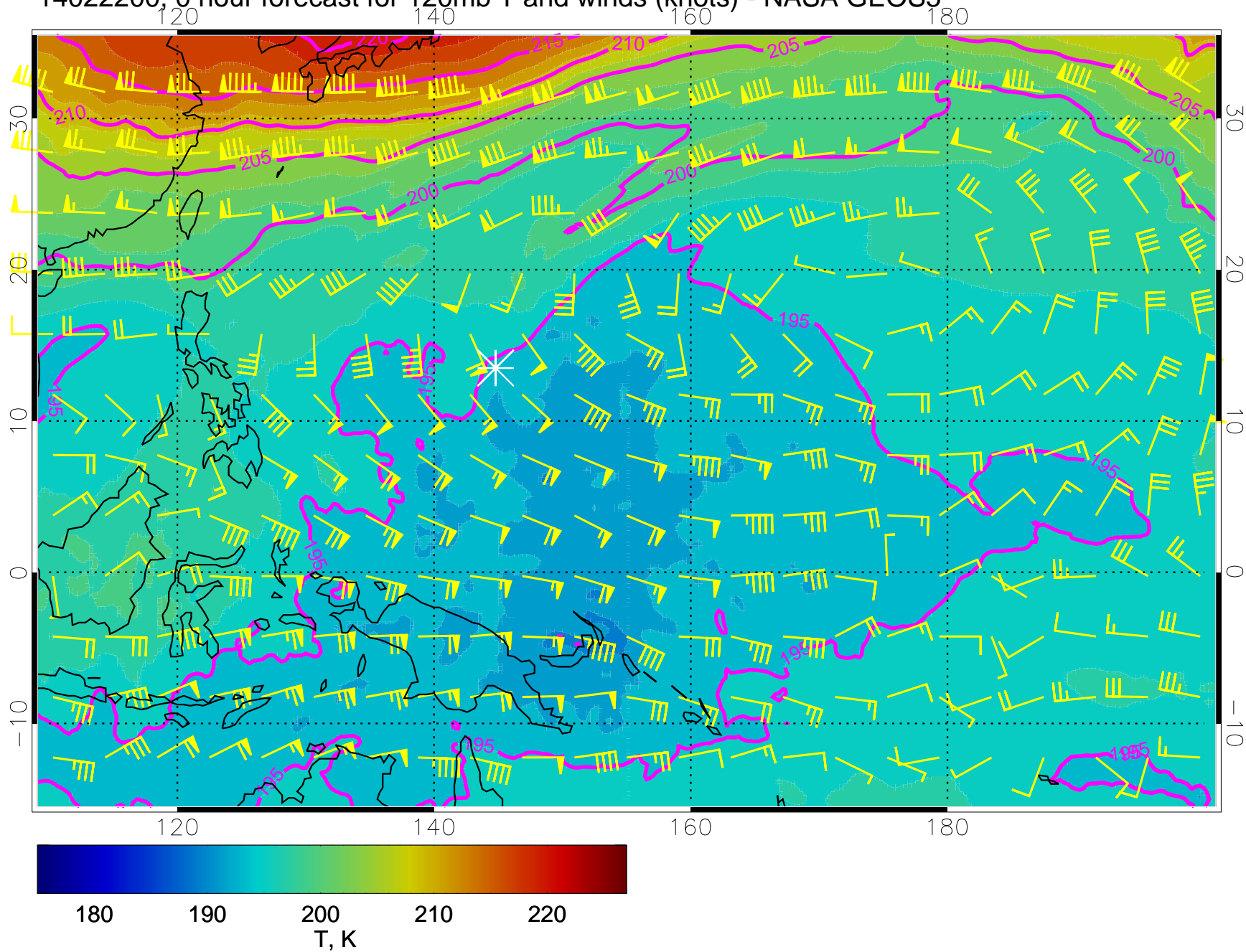
14022112, 0 hour forecast for 120mb T and winds (knots) - NASA GEOS5



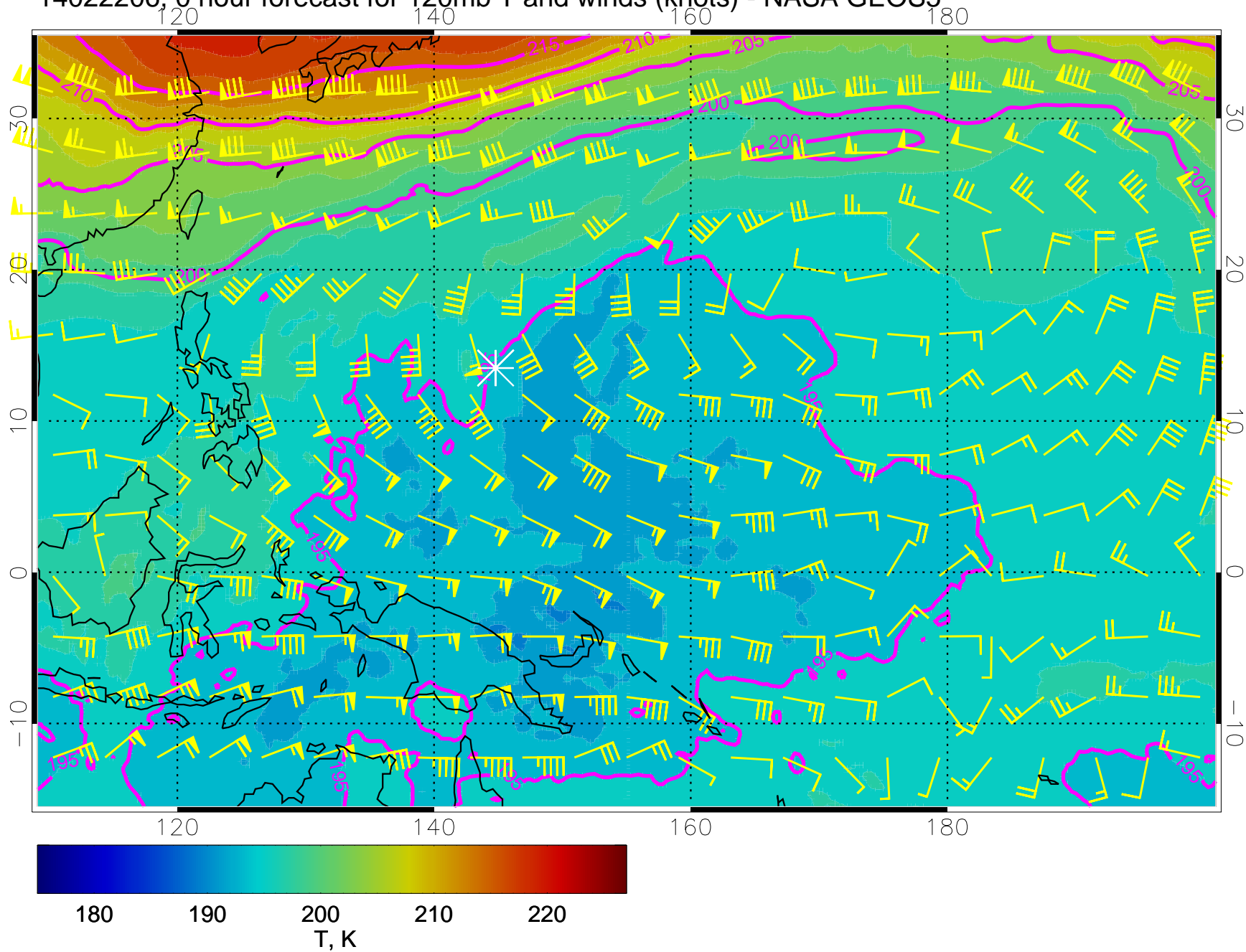
14022118, 0 hour forecast for 120mb T and winds (knots) - NASA GEOS5



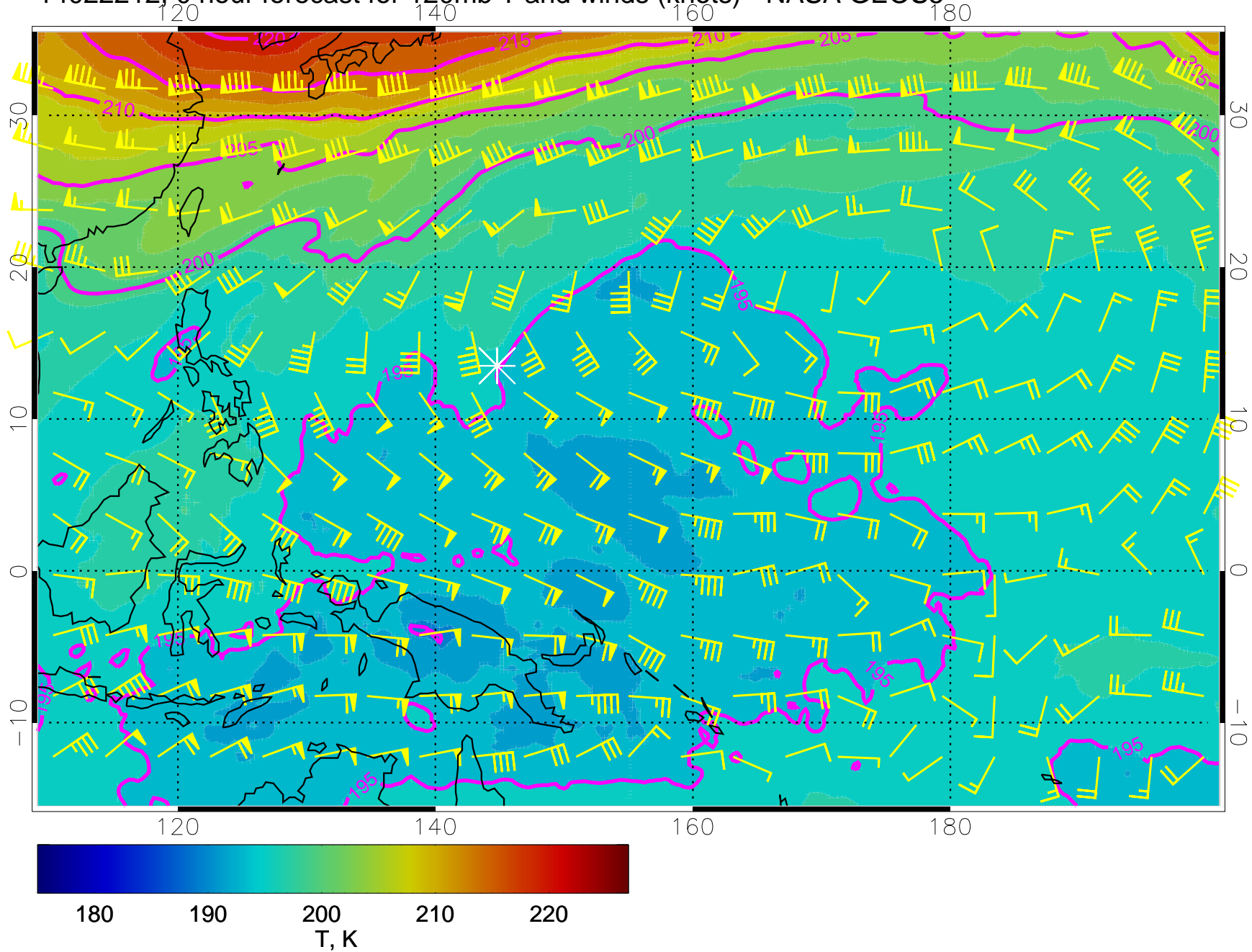
14022200, 0 hour forecast for 120mb T and winds (knots) - NASA GEOS5



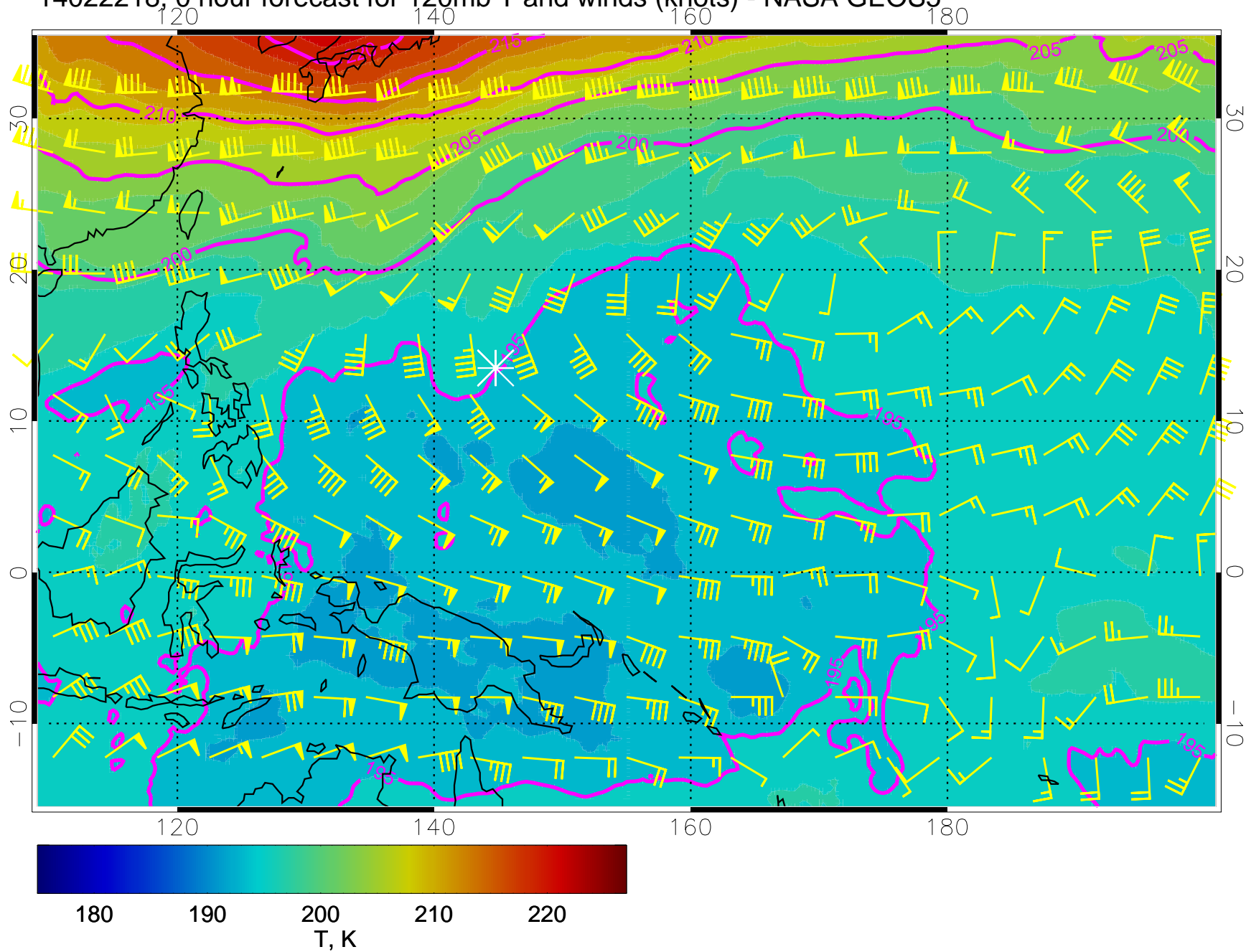
14022206, 0 hour forecast for 120mb T and winds (knots) - NASA GEOS5



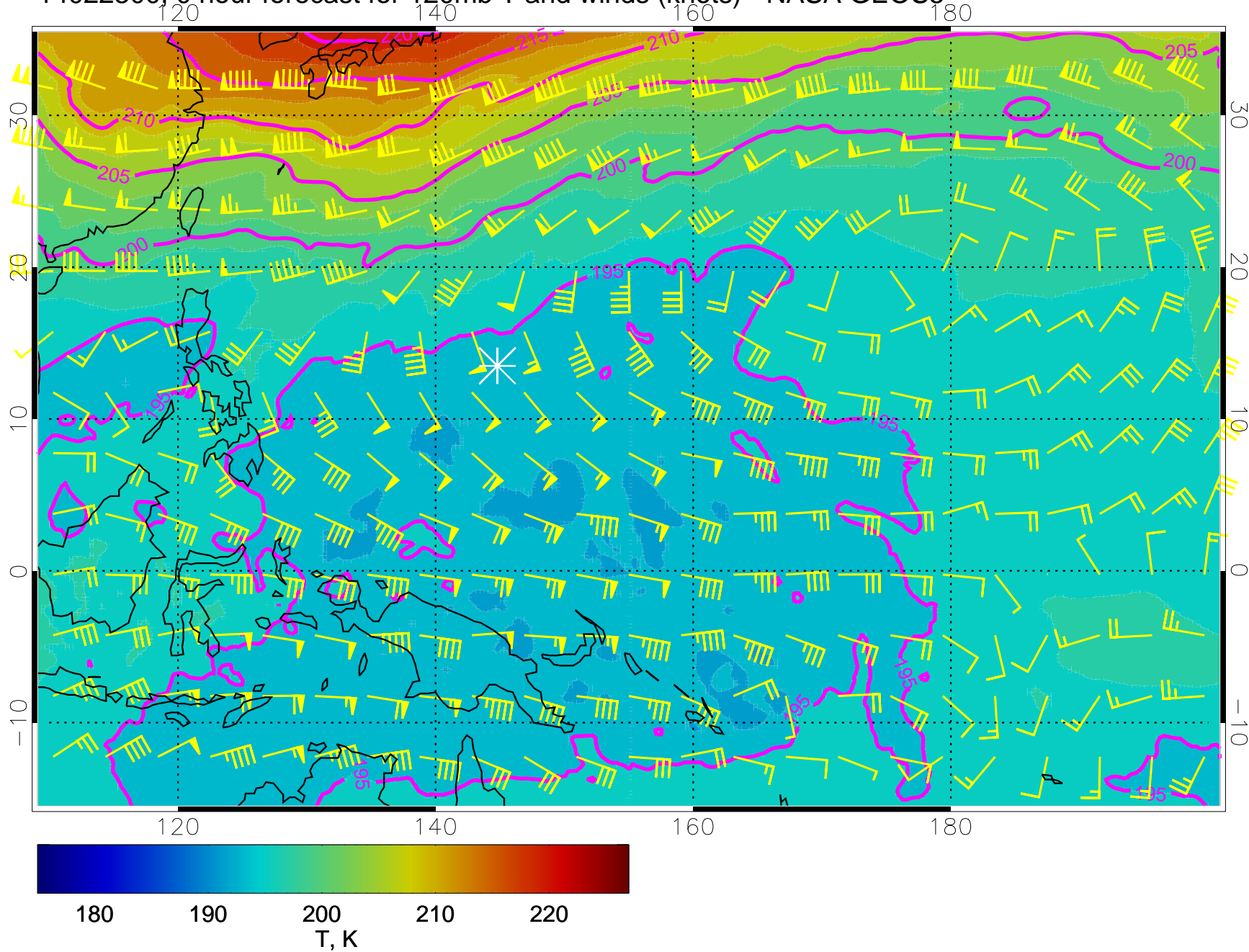
14022212, 0 hour forecast for 120mb T and winds (knots) - NASA GEOS5



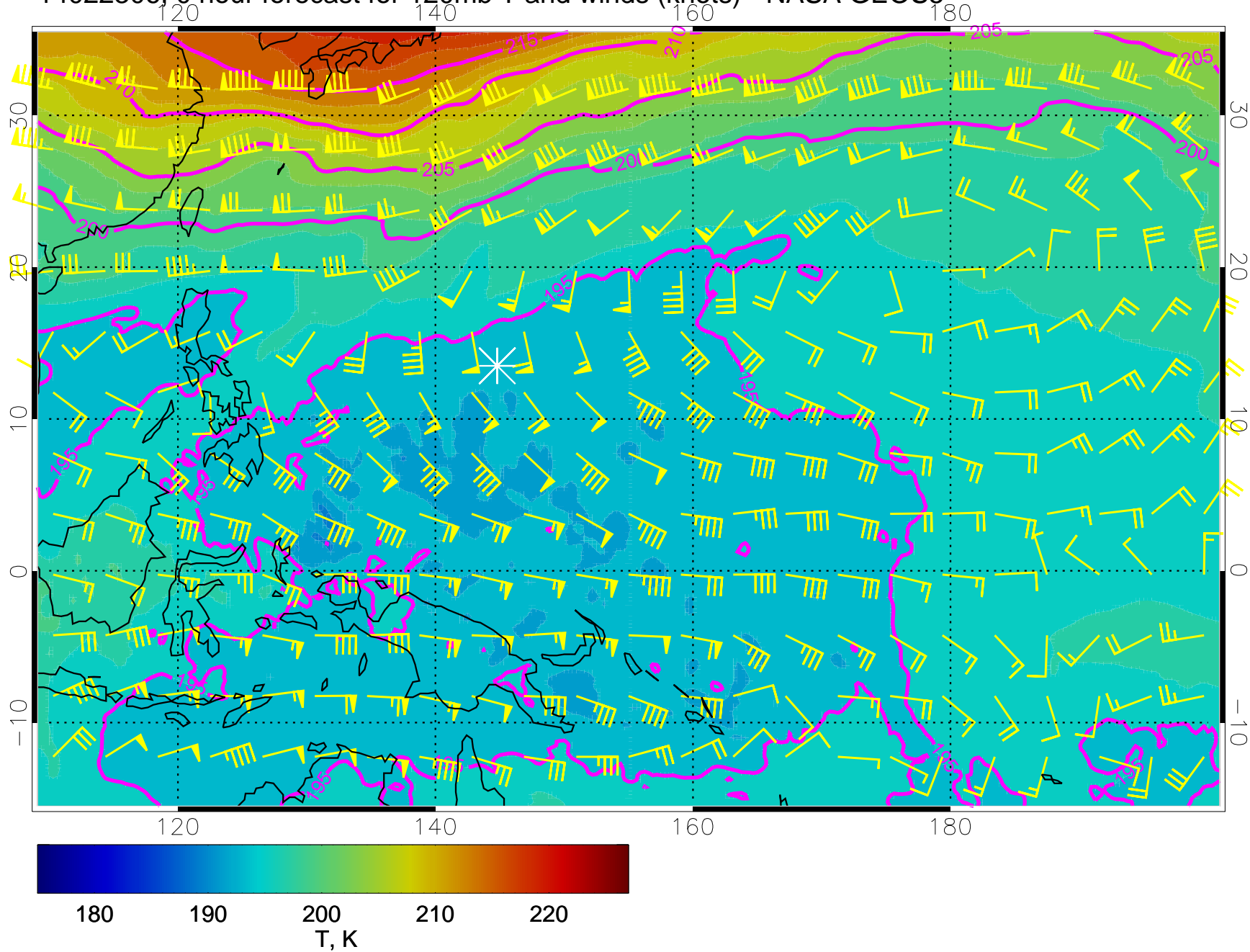
14022218, 0 hour forecast for 120mb T and winds (knots) - NASA GEOS5



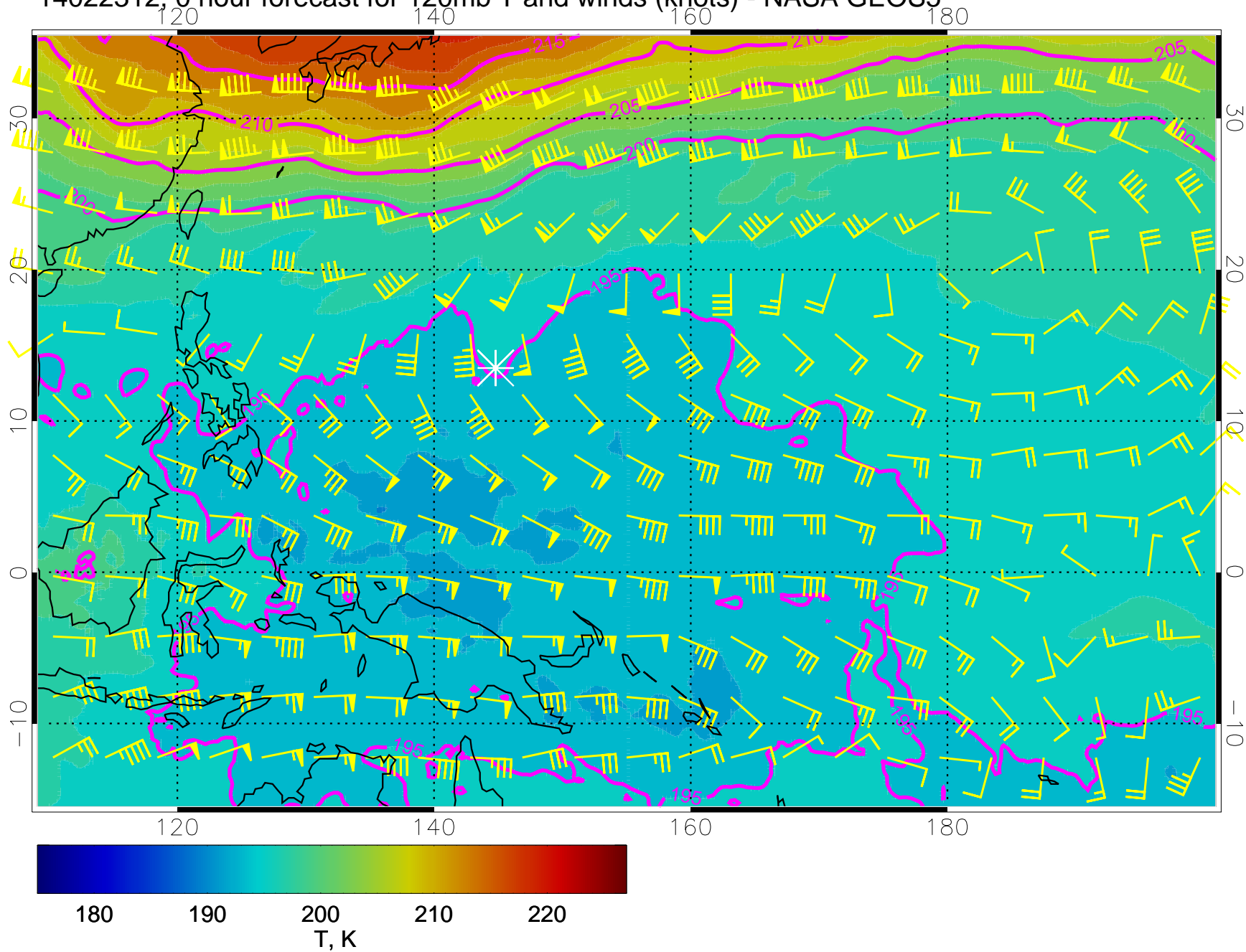
14022300, 0 hour forecast for 120mb T and winds (knots) - NASA GEOS5



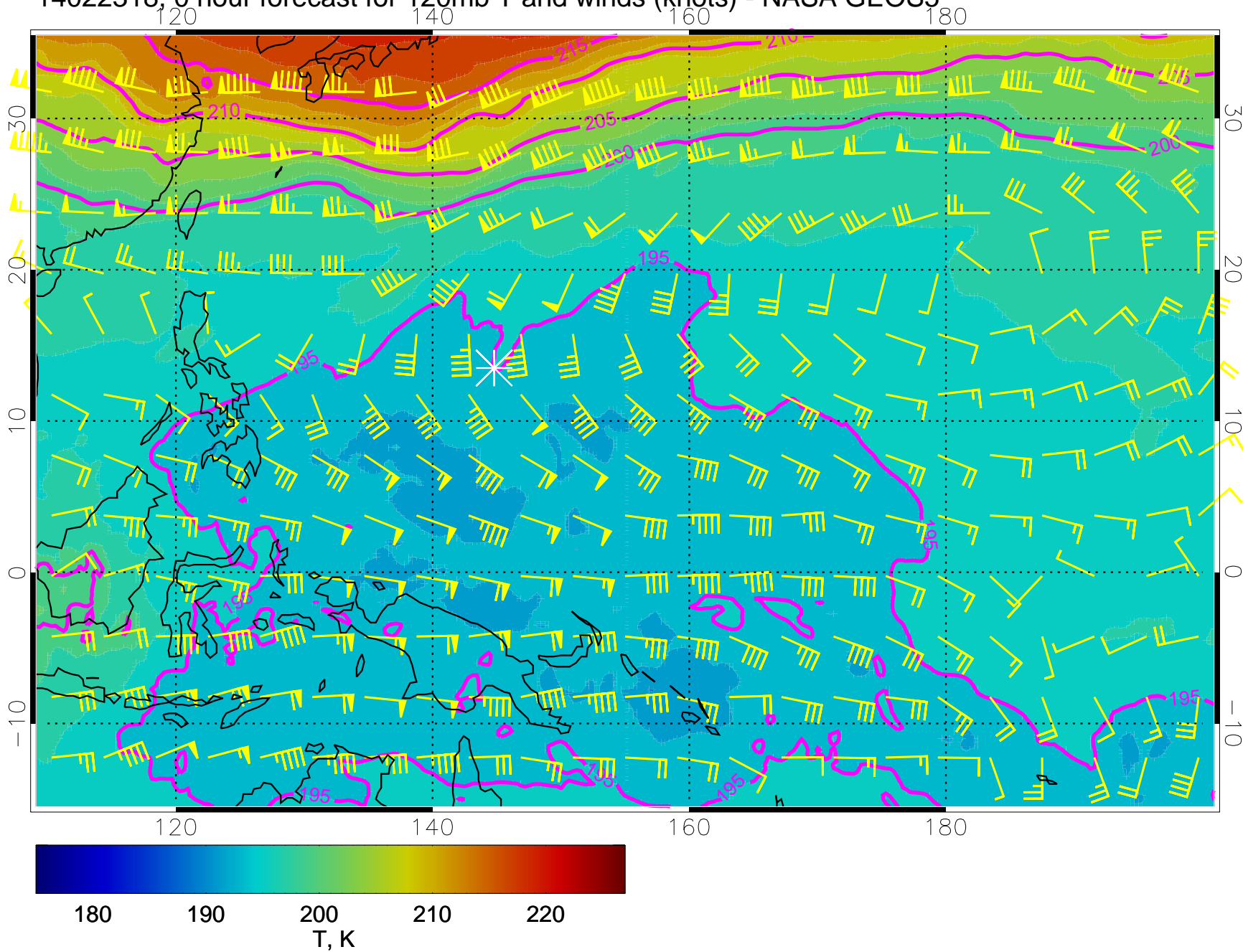
14022306, 0 hour forecast for 120mb T and winds (knots) - NASA GEOS5



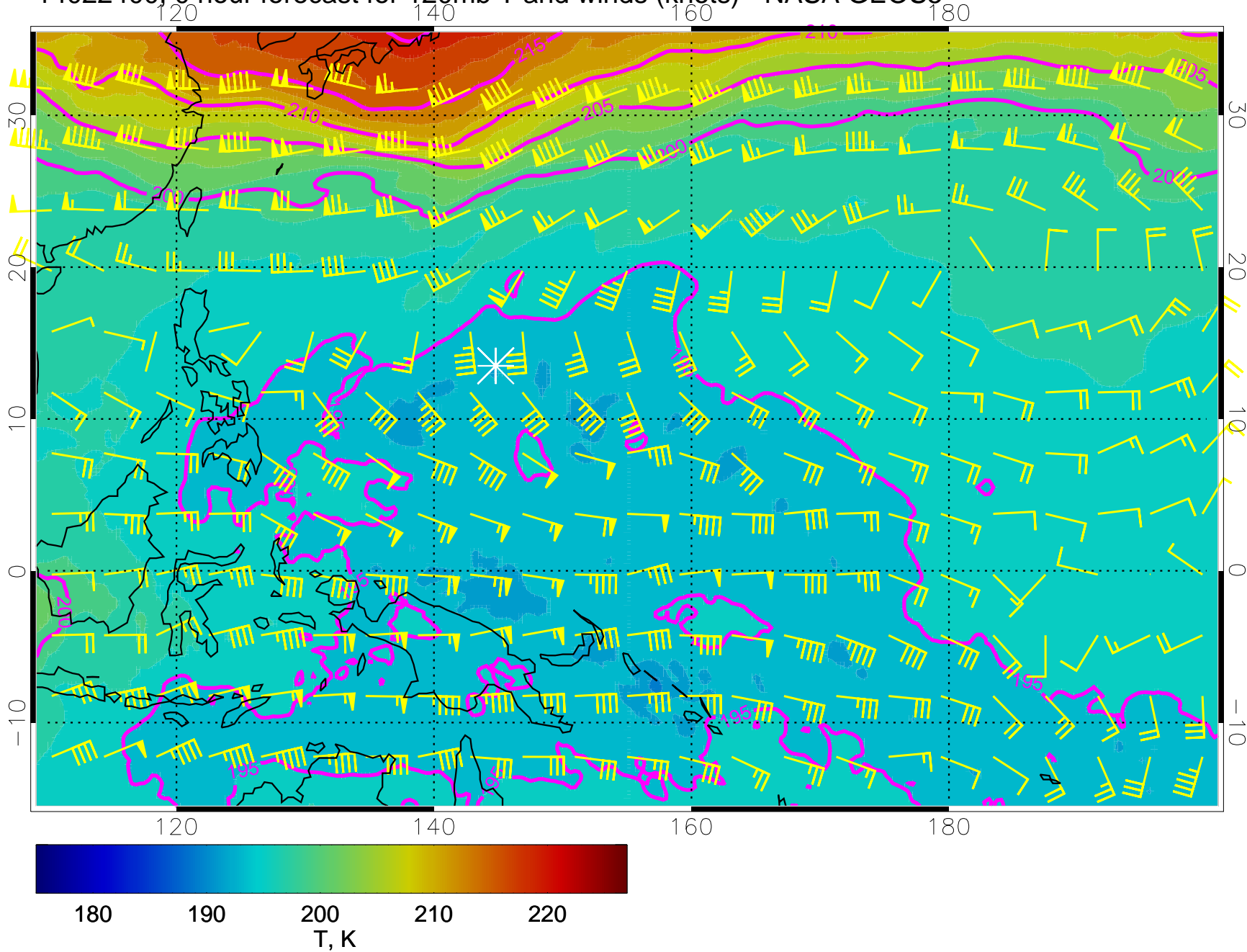
14022312, 0 hour forecast for 120mb T and winds (knots) - NASA GEOS5



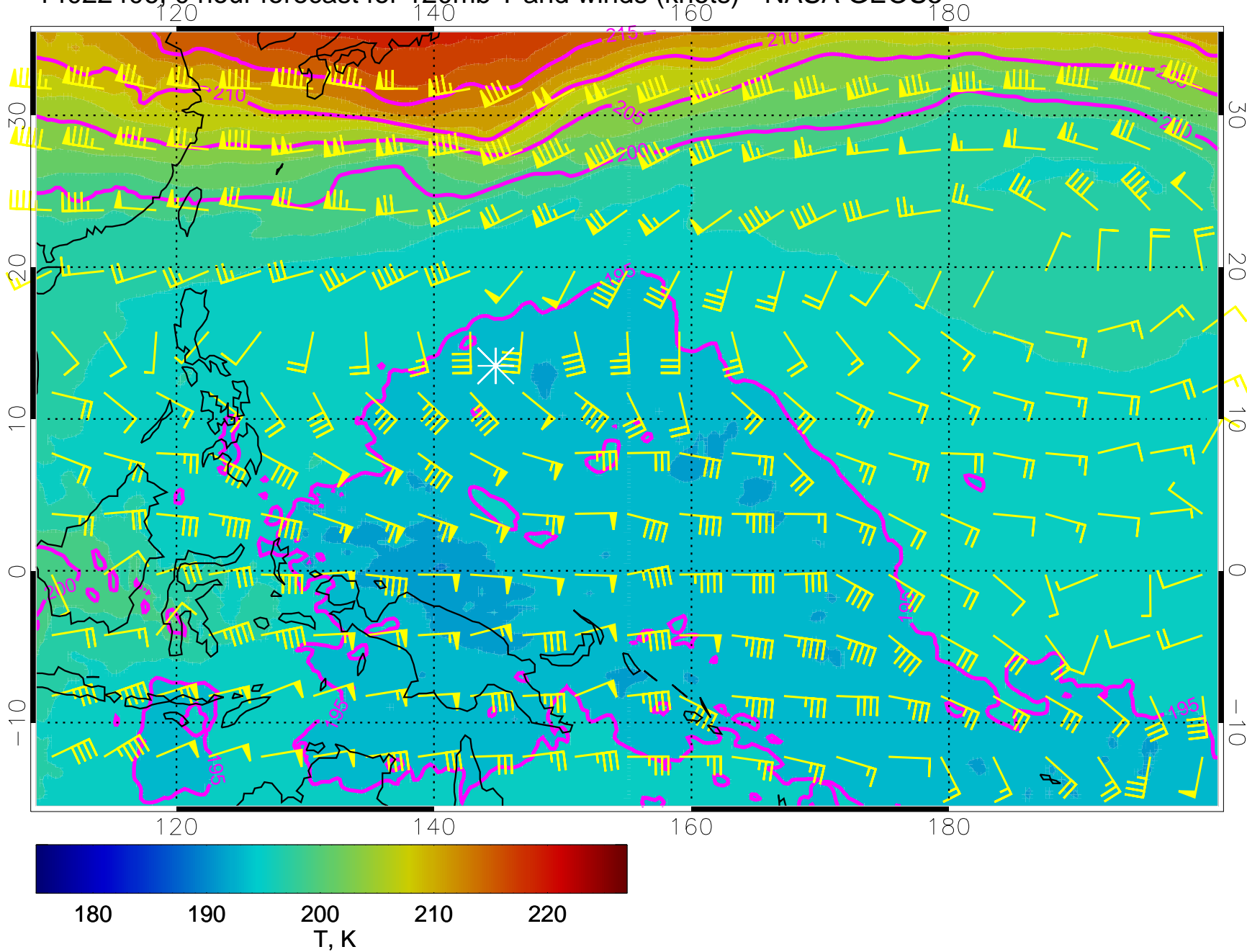
14022318, 0 hour forecast for 120mb T and winds (knots) - NASA GEOS5



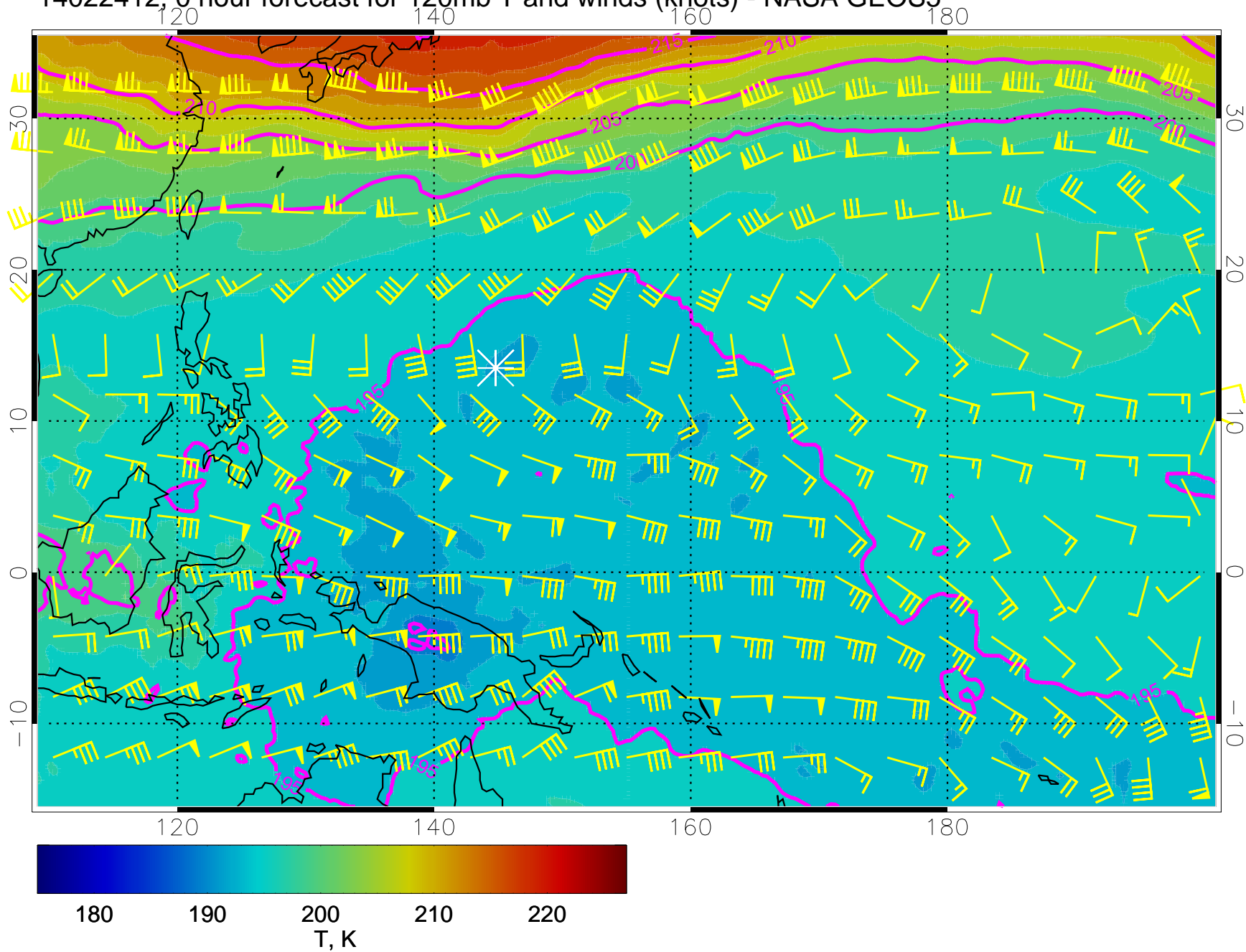
14022400, 0 hour forecast for 120mb T and winds (knots) - NASA GEOS5



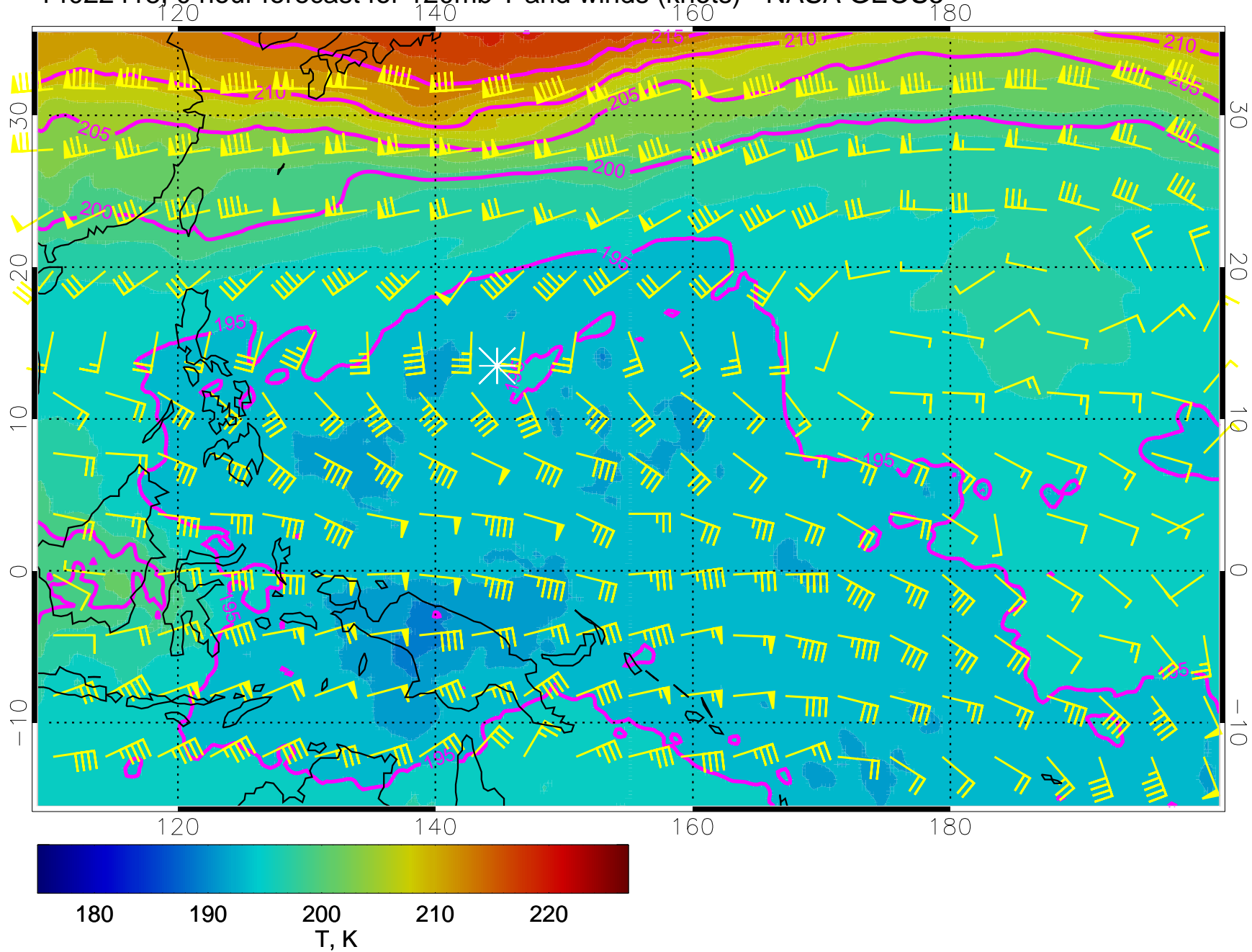
14022406, 0 hour forecast for 120mb T and winds (knots) - NASA GEOS5



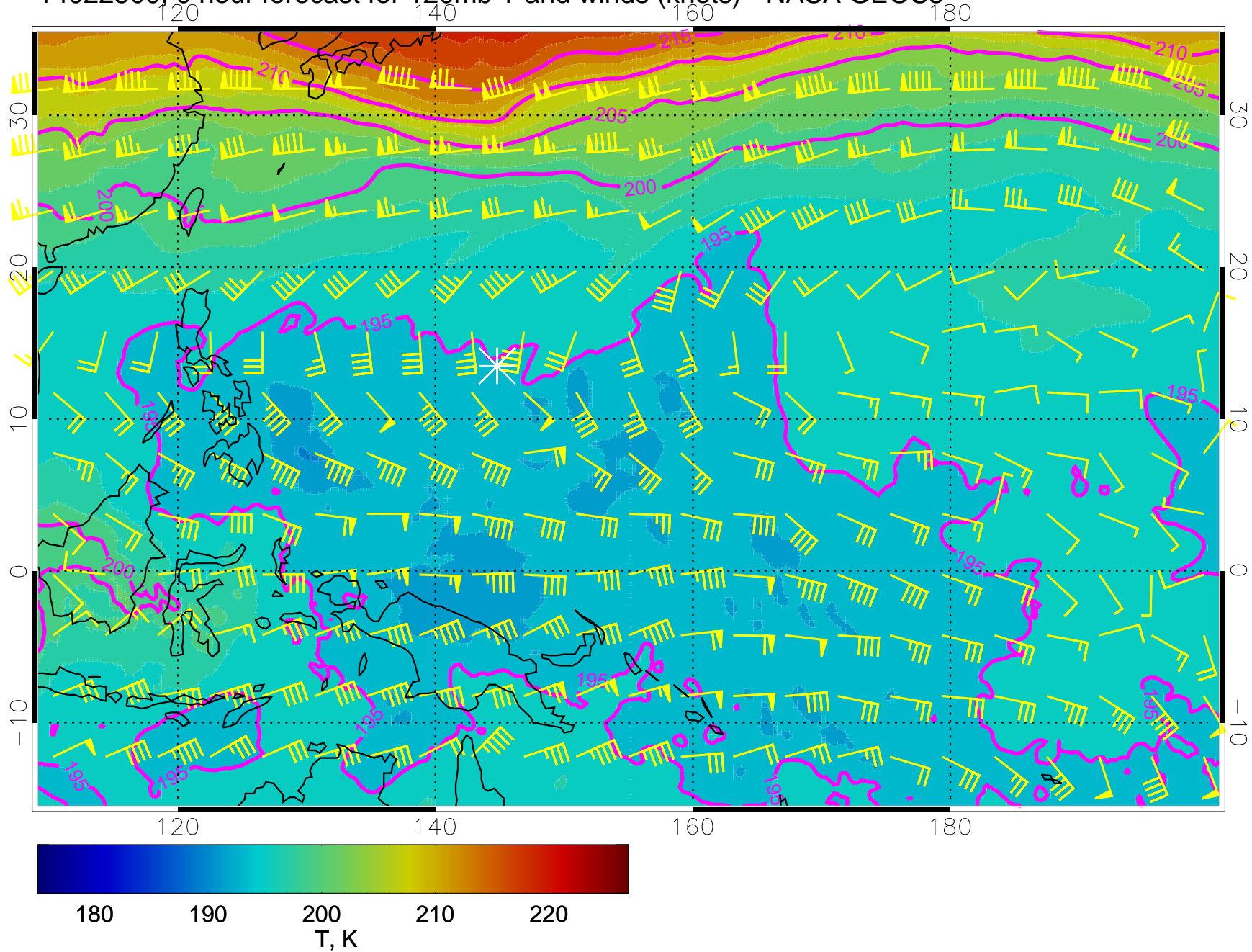
14022412, 0 hour forecast for 120mb T and winds (knots) - NASA GEOS5



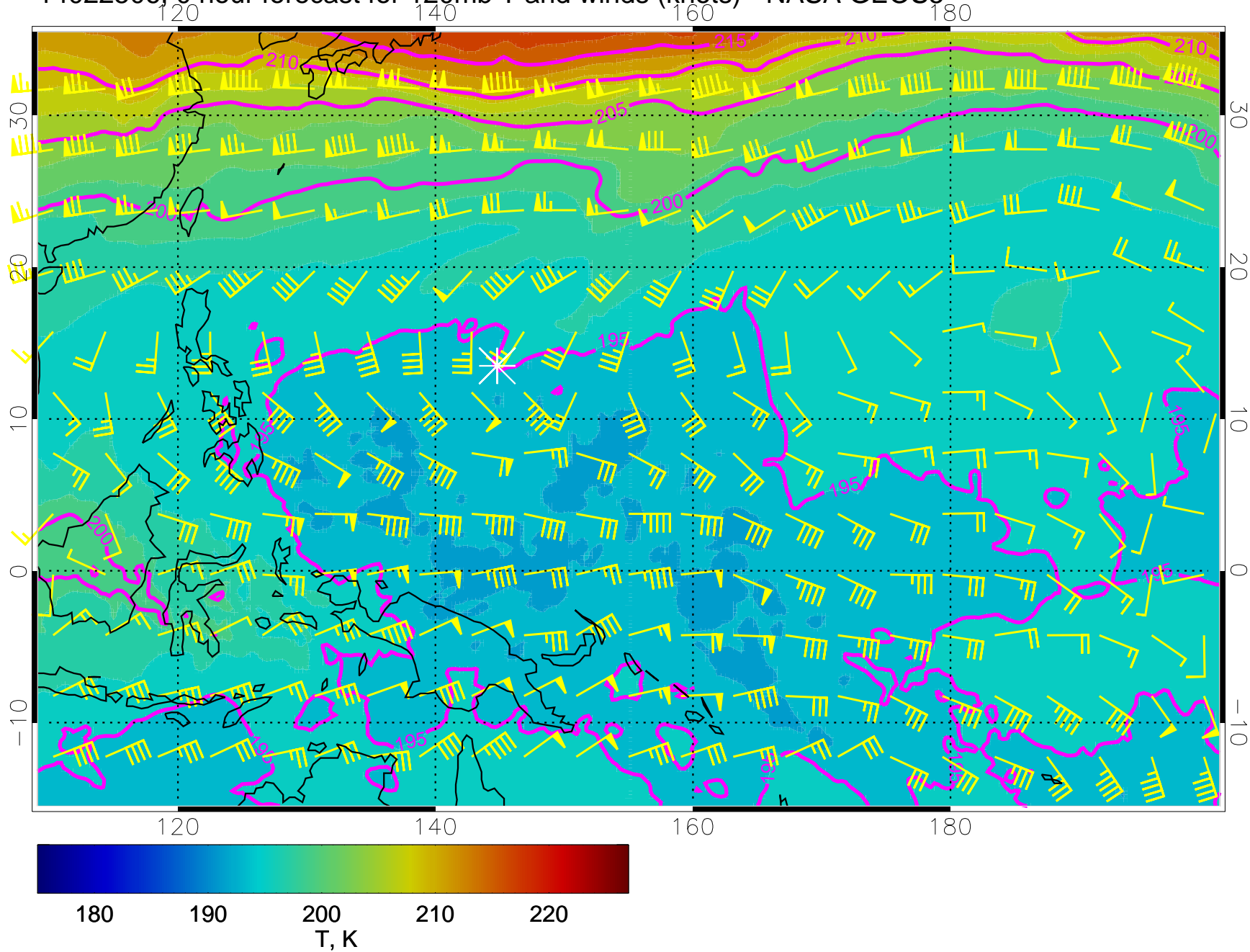
14022418, 0 hour forecast for 120mb T and winds (knots) - NASA GEOS5



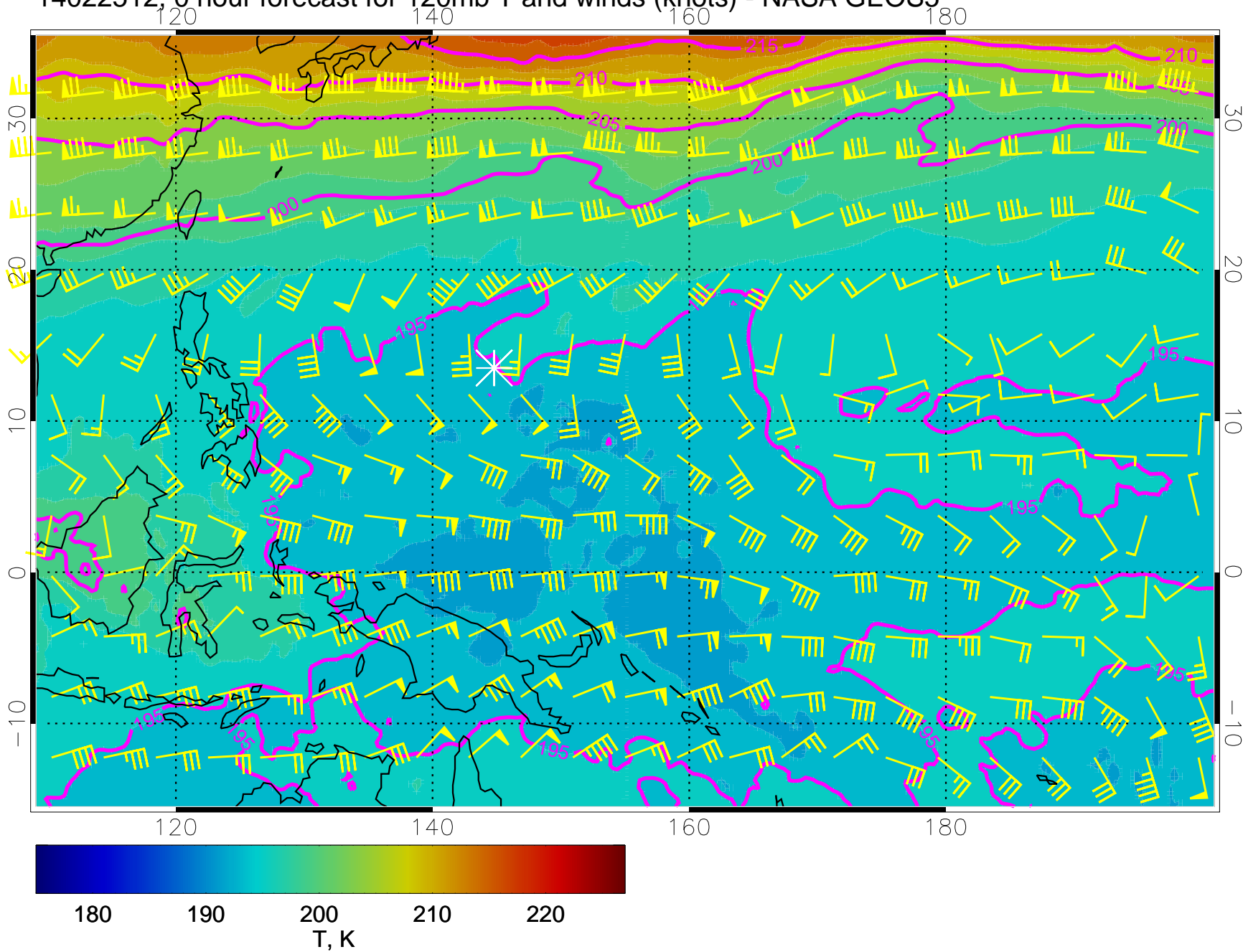
14022500, 0 hour forecast for 120mb T and winds (knots) - NASA GEOS5



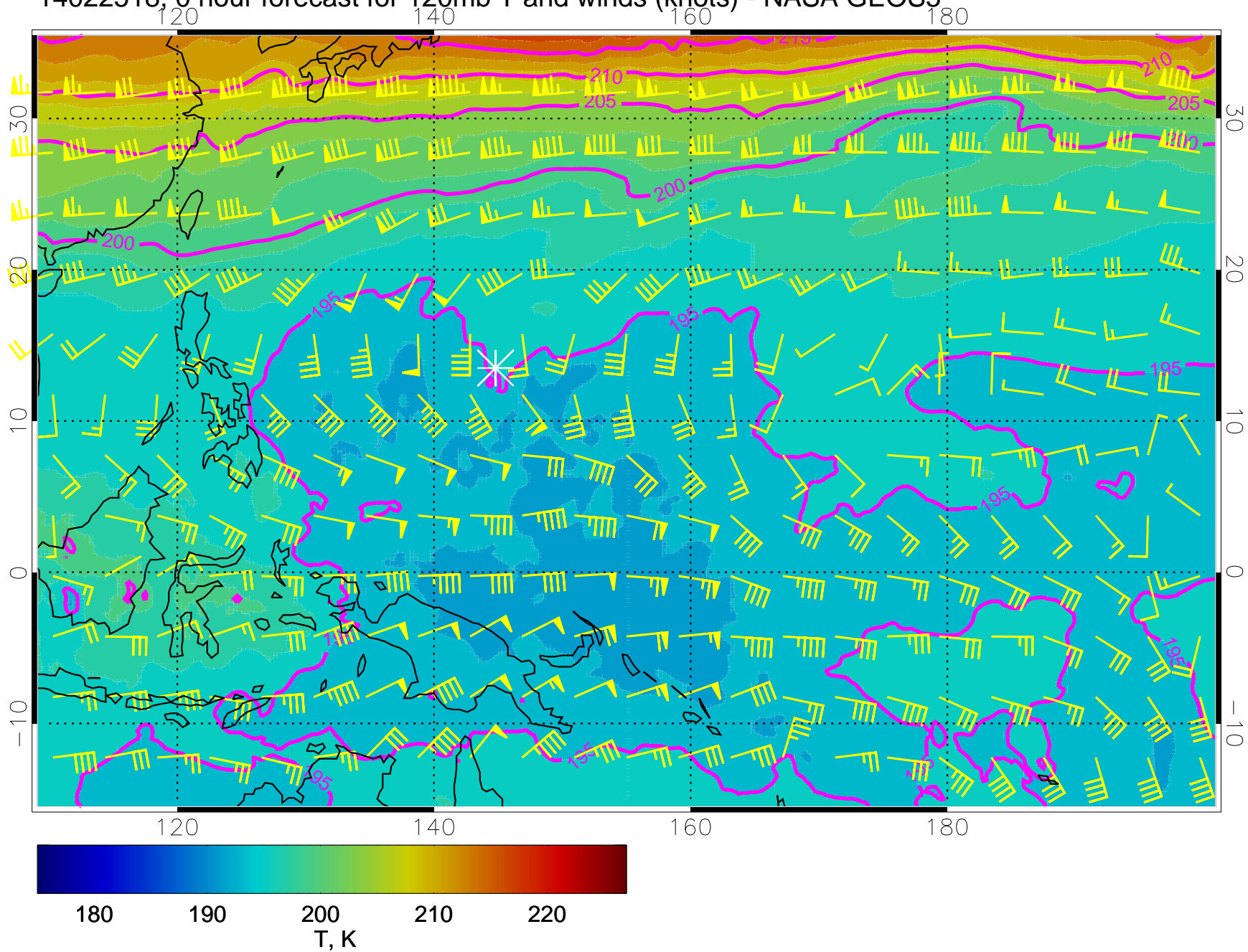
14022506, 0 hour forecast for 120mb T and winds (knots) - NASA GEOS5



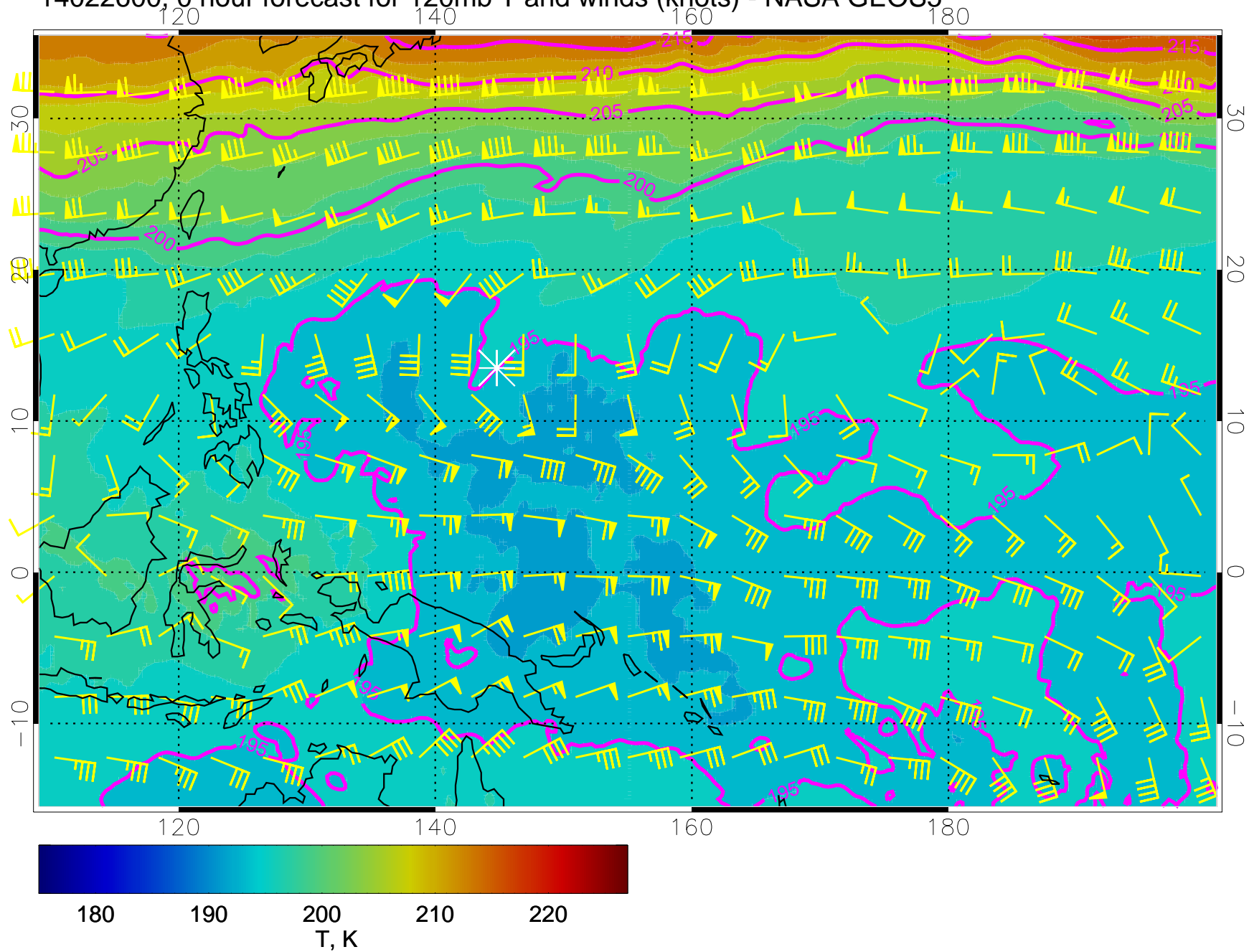
14022512, 0 hour forecast for 120mb T and winds (knots) - NASA GEOS5



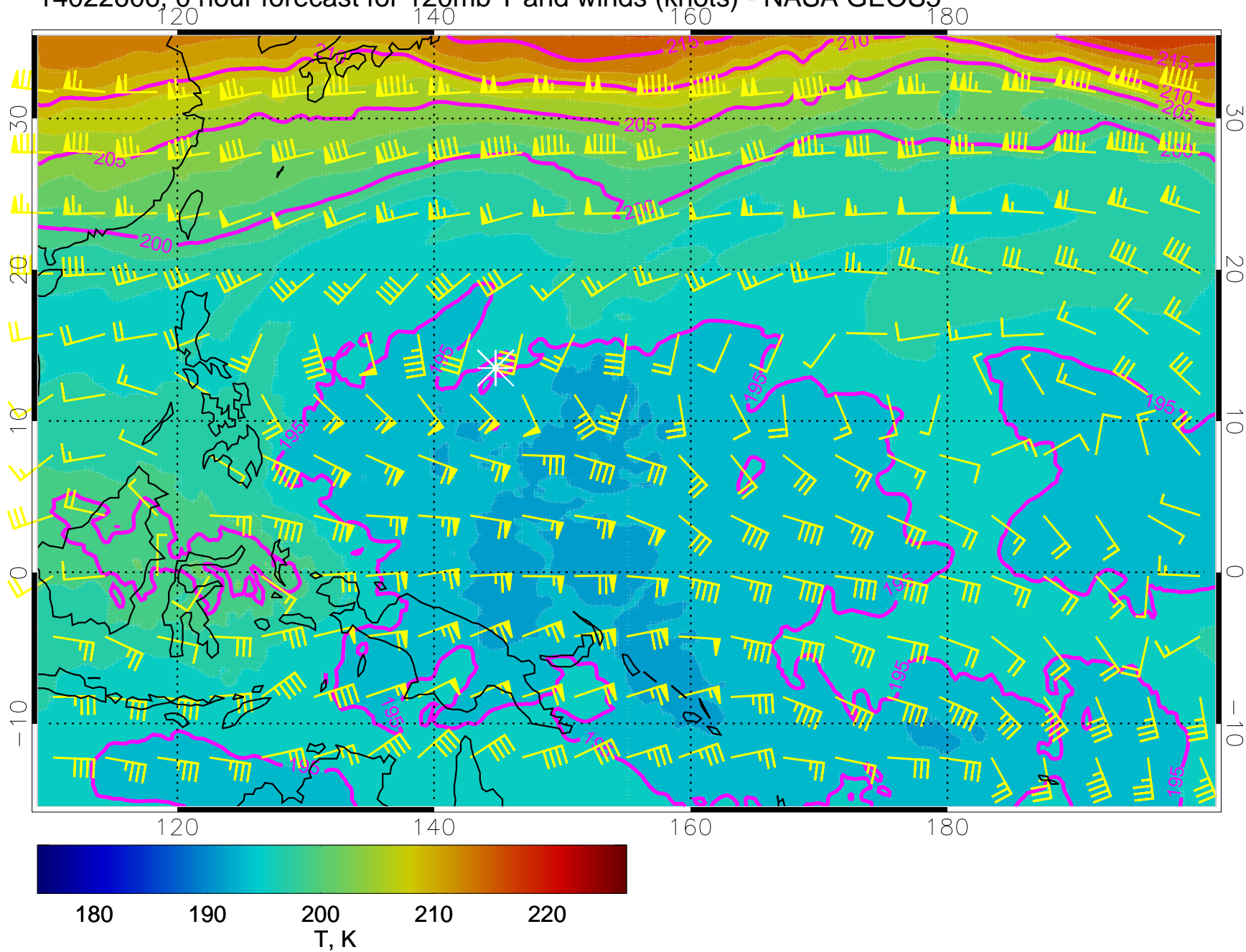
14022518, 0 hour forecast for 120mb T and winds (knots) - NASA GEOS5



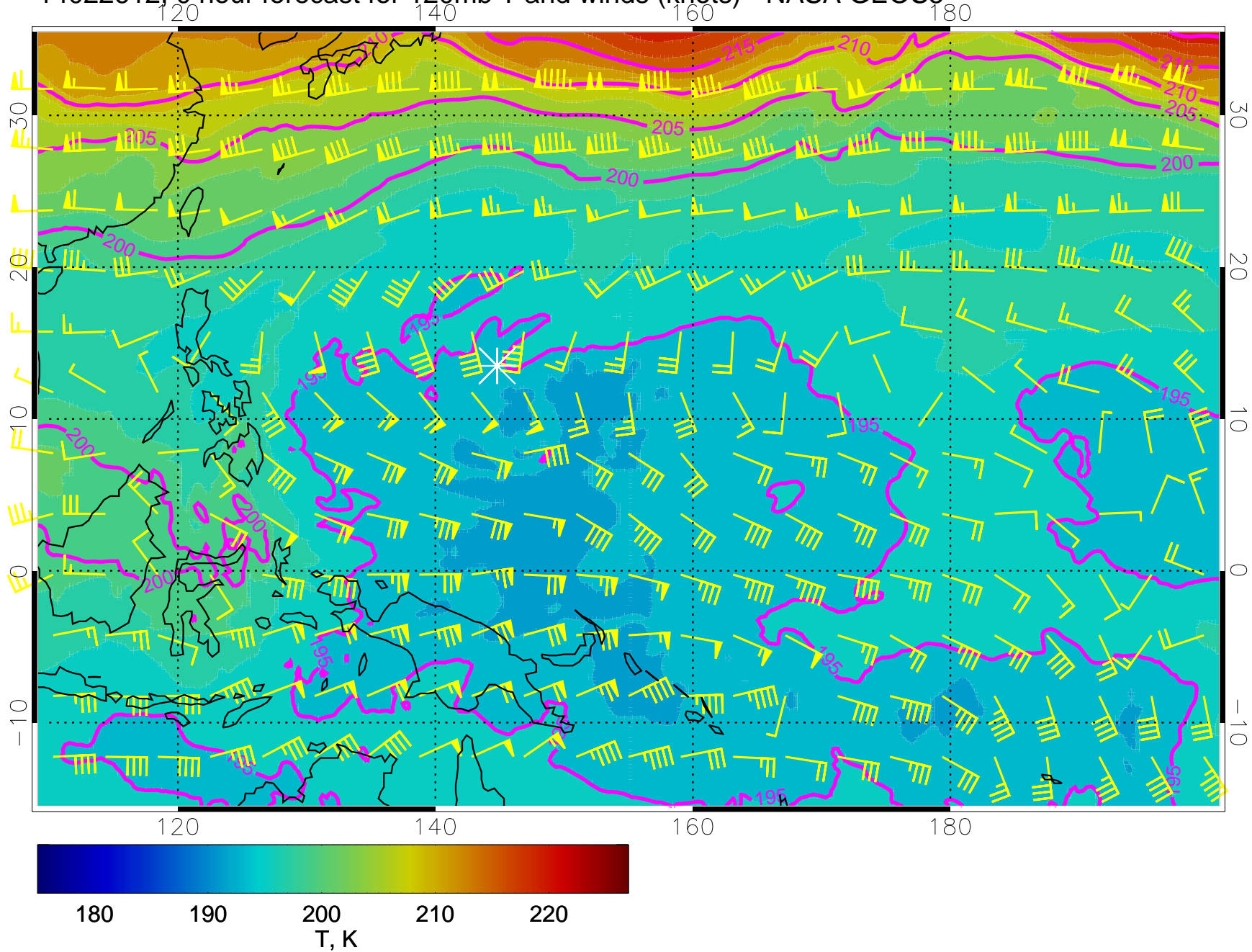
14022600, 0 hour forecast for 120mb T and winds (knots) - NASA GEOS5



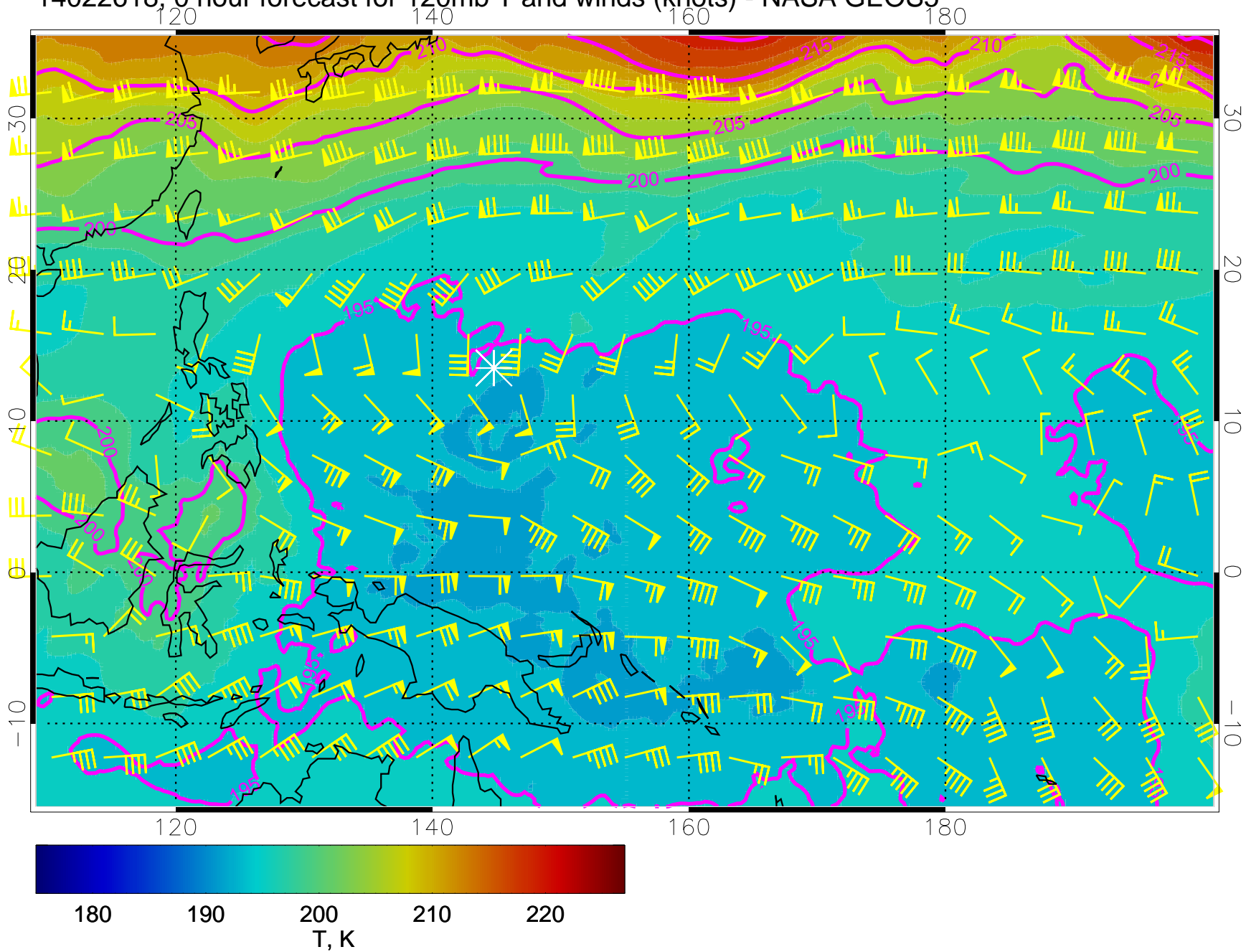
14022606, 0 hour forecast for 120mb T and winds (knots) - NASA GEOS5



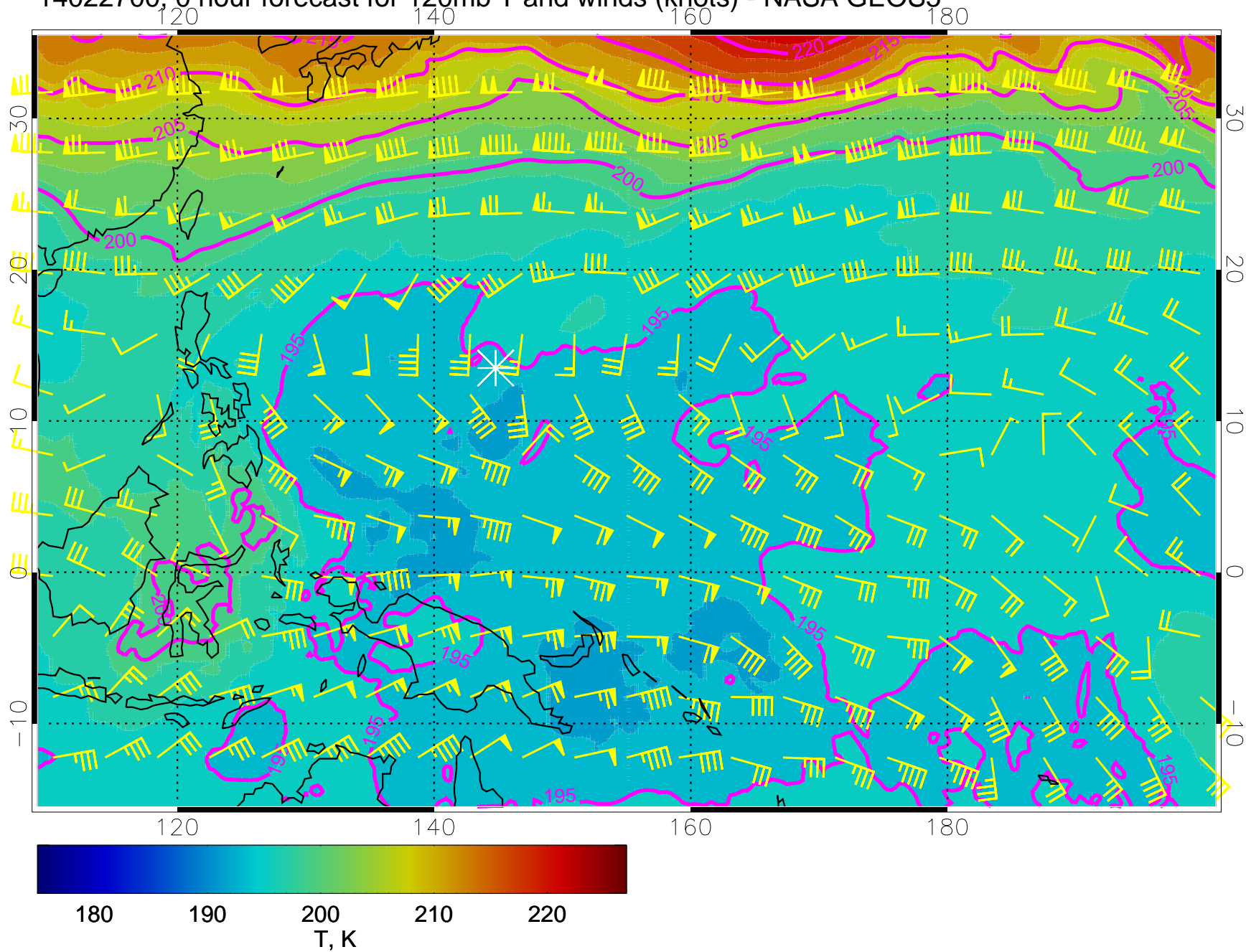
14022612, 0 hour forecast for 120mb T and winds (knots) - NASA GEOS5



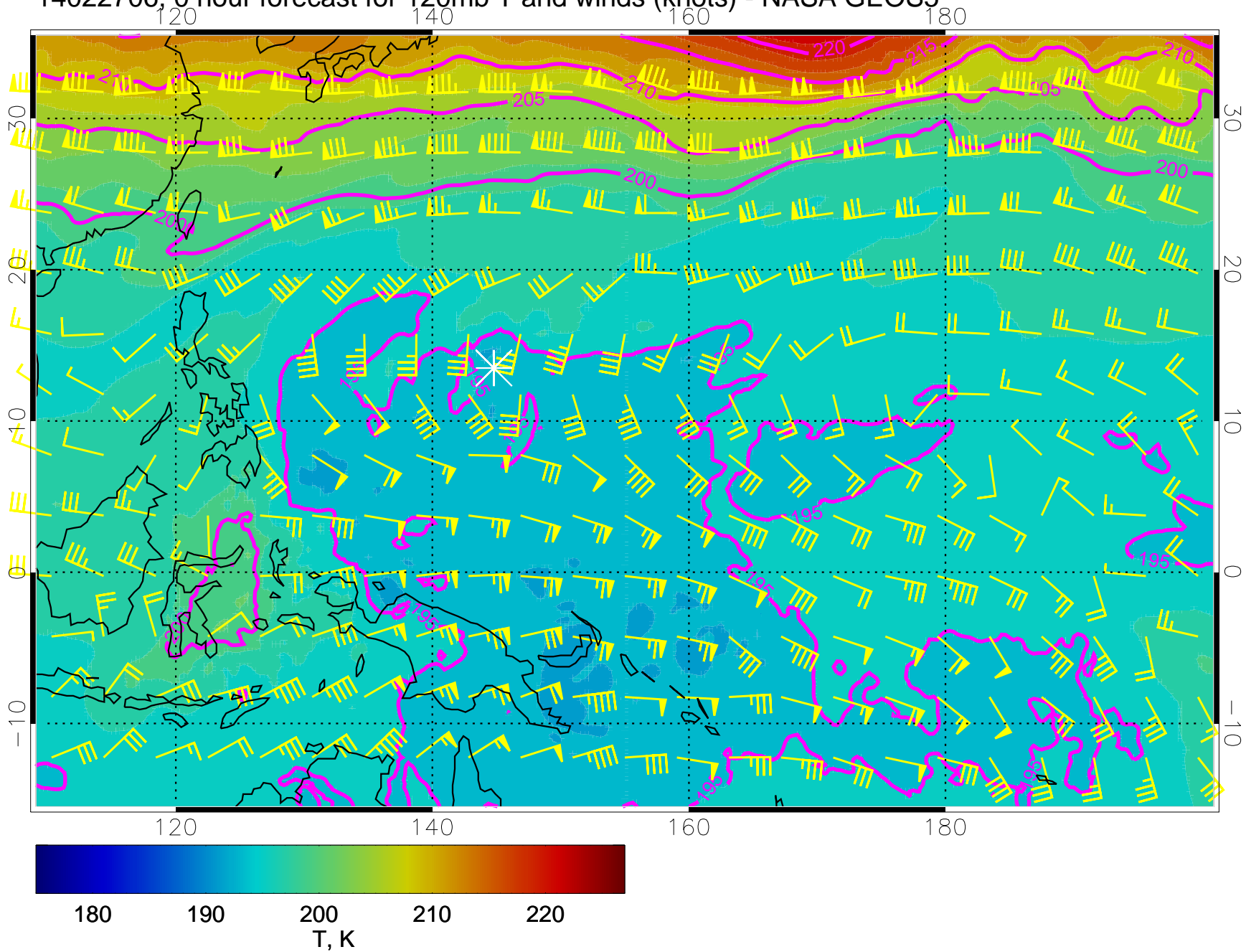
14022618, 0 hour forecast for 120mb T and winds (knots) - NASA GEOS5



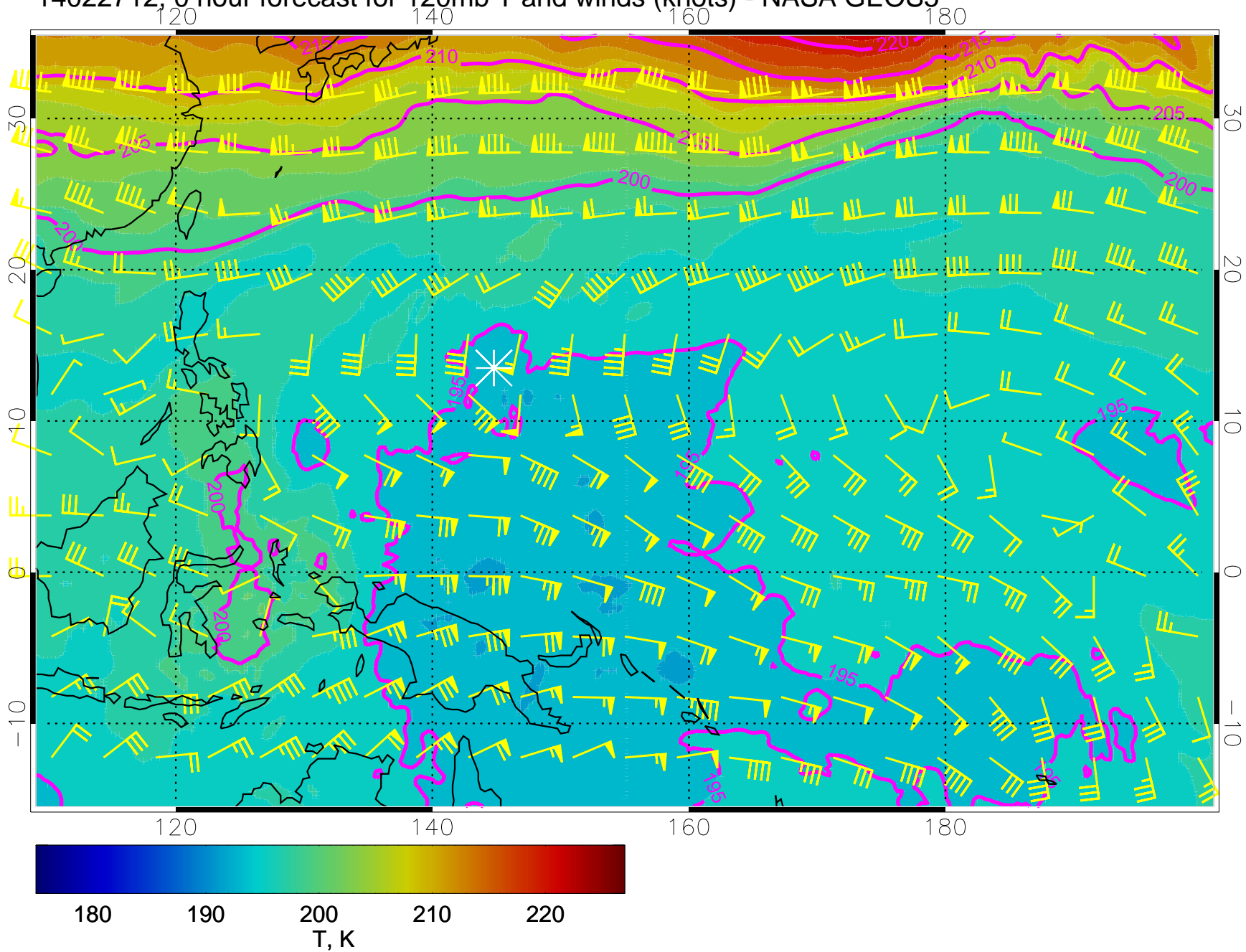
14022700, 0 hour forecast for 120mb T and winds (knots) - NASA GEOS5



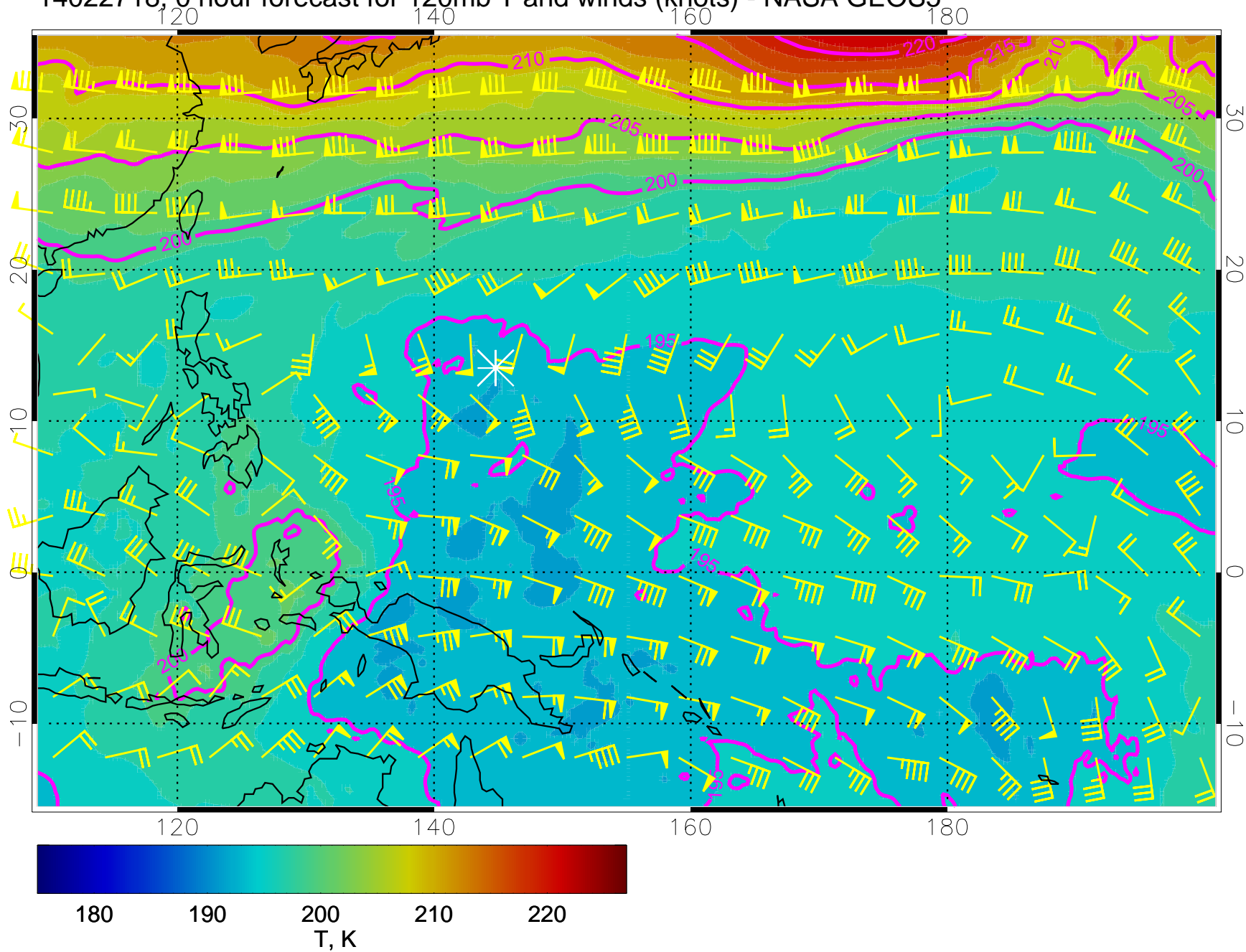
14022706, 0 hour forecast for 120mb T and winds (knots) - NASA GEOS5



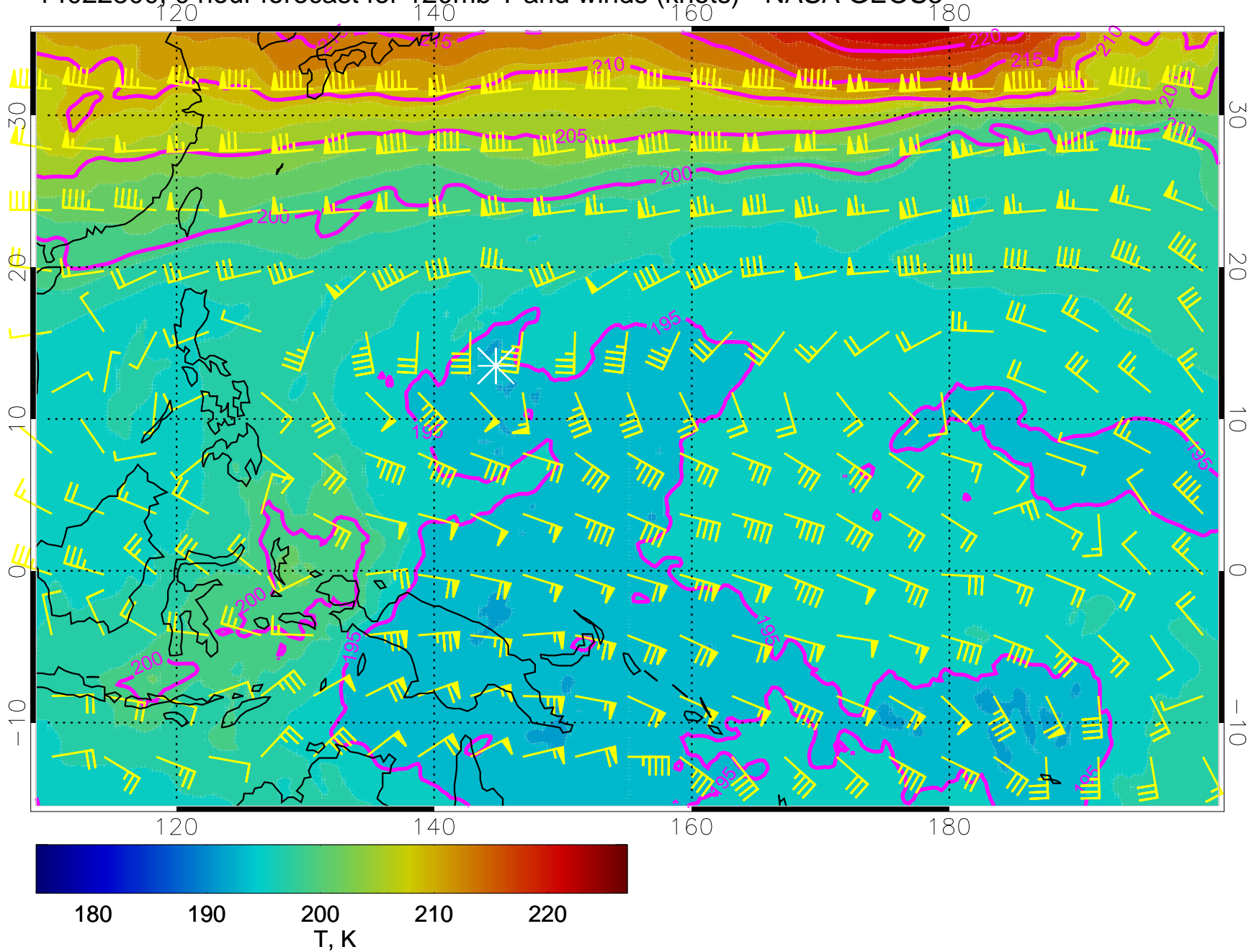
14022712, 0 hour forecast for 120mb T and winds (knots) - NASA GEOS5



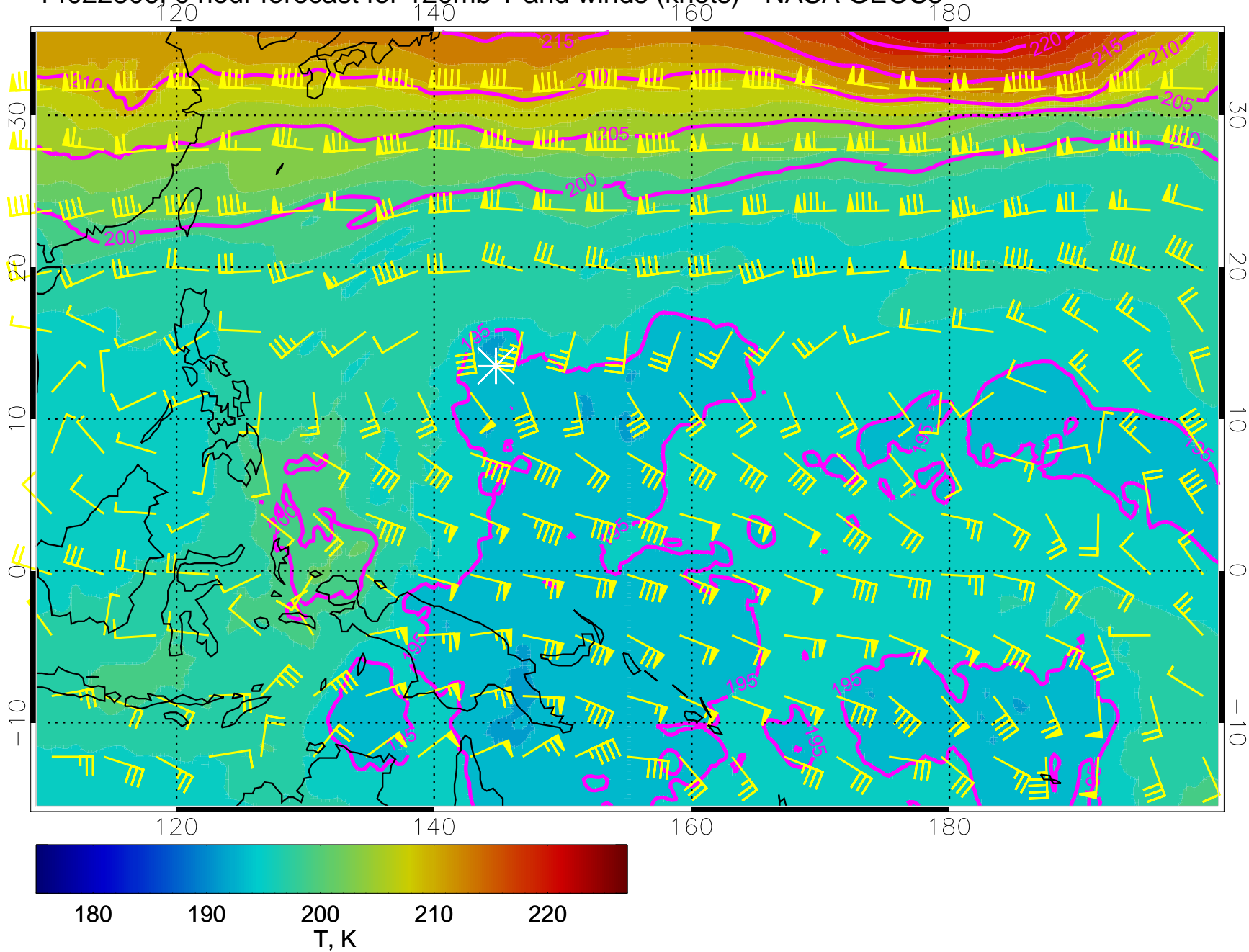
14022718, 0 hour forecast for 120mb T and winds (knots) - NASA GEOS5



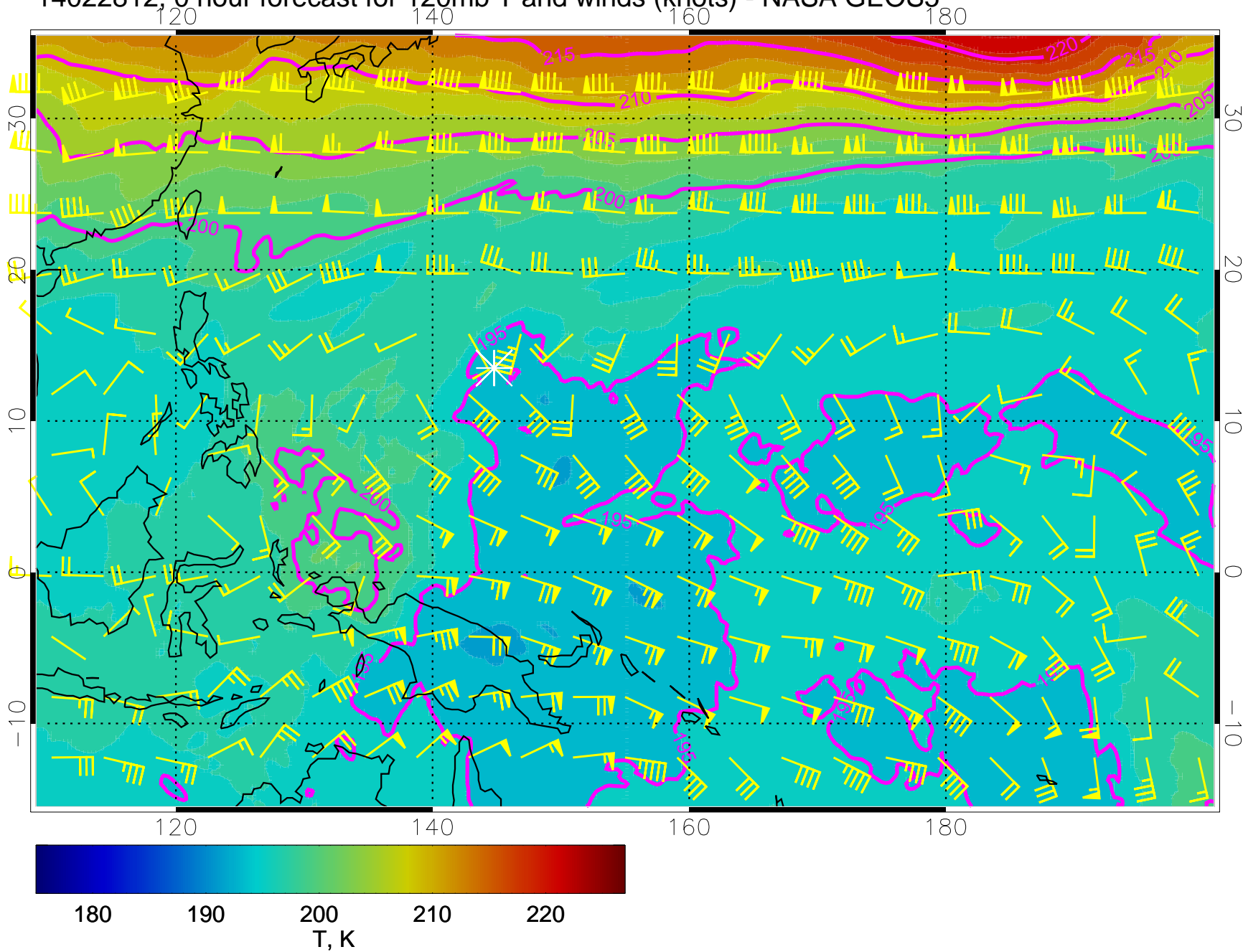
14022800, 0 hour forecast for 120mb T and winds (knots) - NASA GEOS5



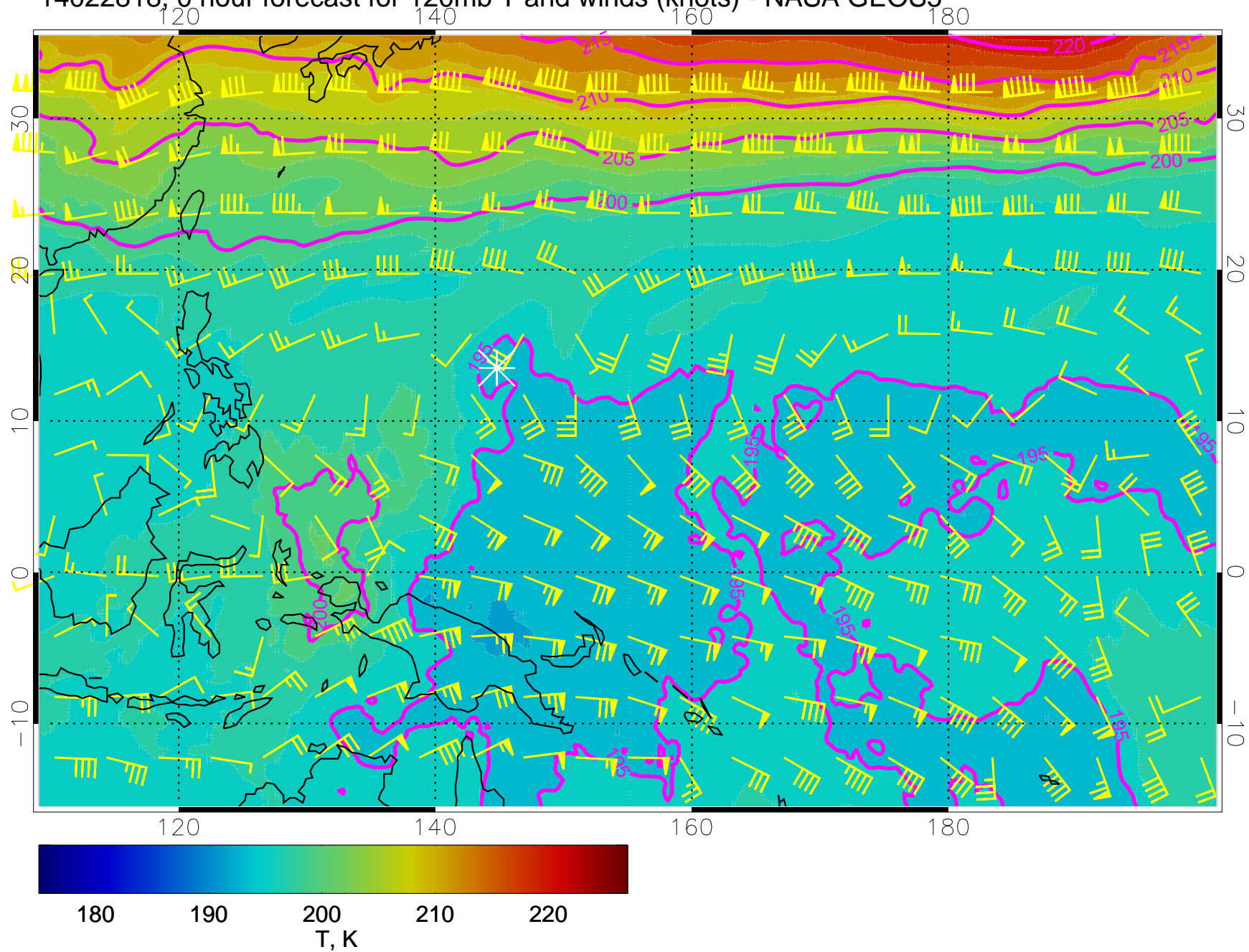
14022806, 0 hour forecast for 120mb T and winds (knots) - NASA GEOS5



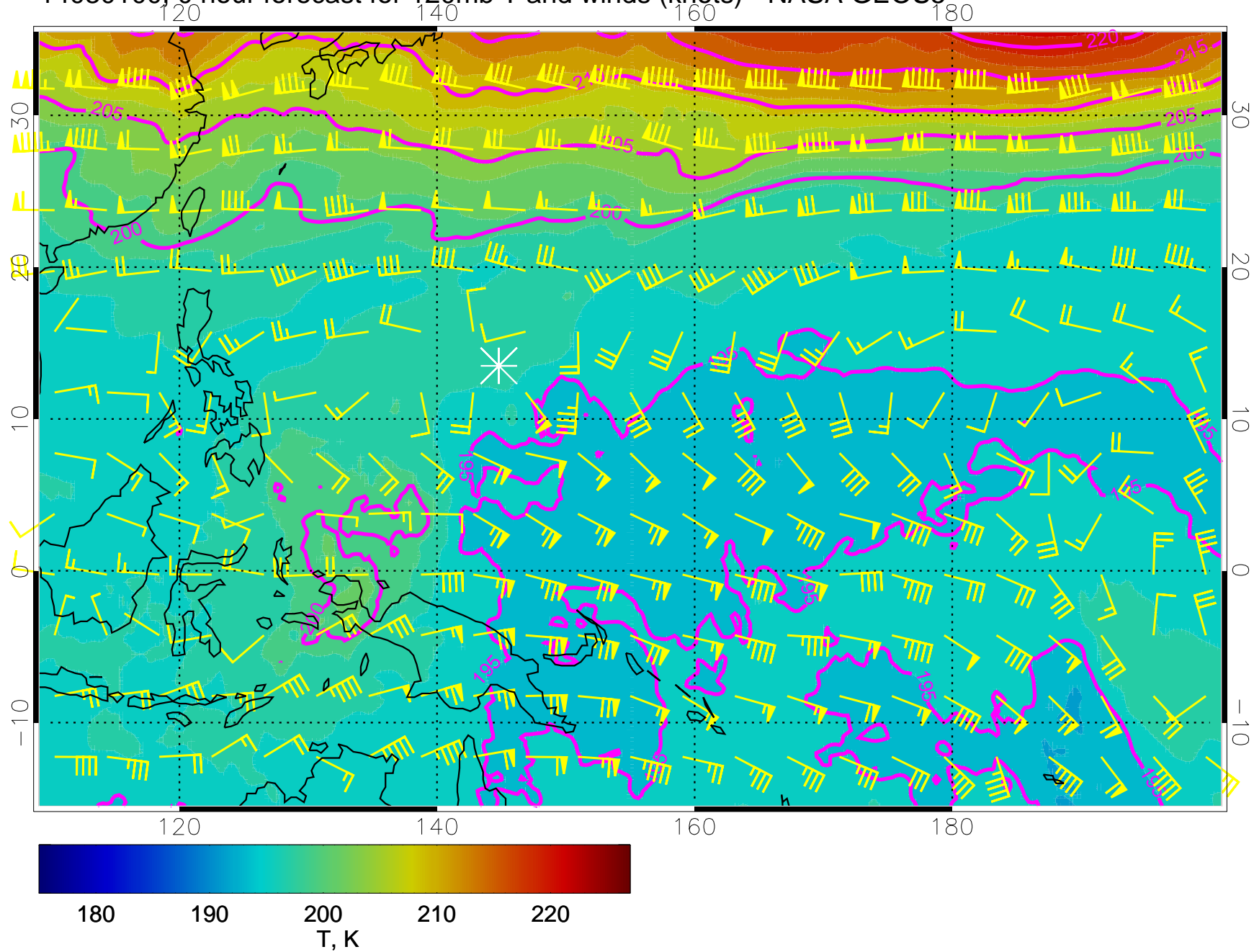
14022812, 0 hour forecast for 120mb T and winds (knots) - NASA GEOS5



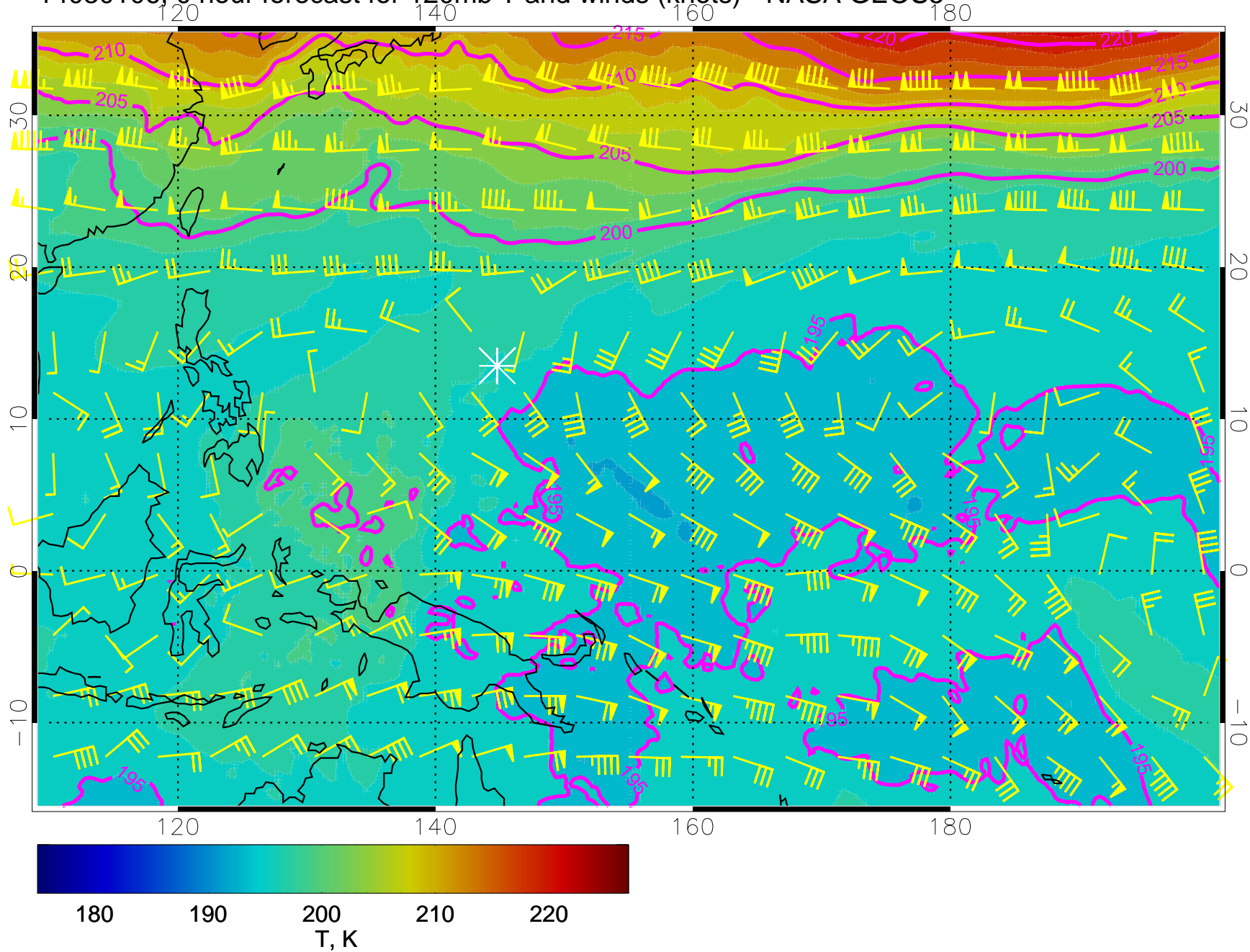
14022818, 0 hour forecast for 120mb T and winds (knots) - NASA GEOS5



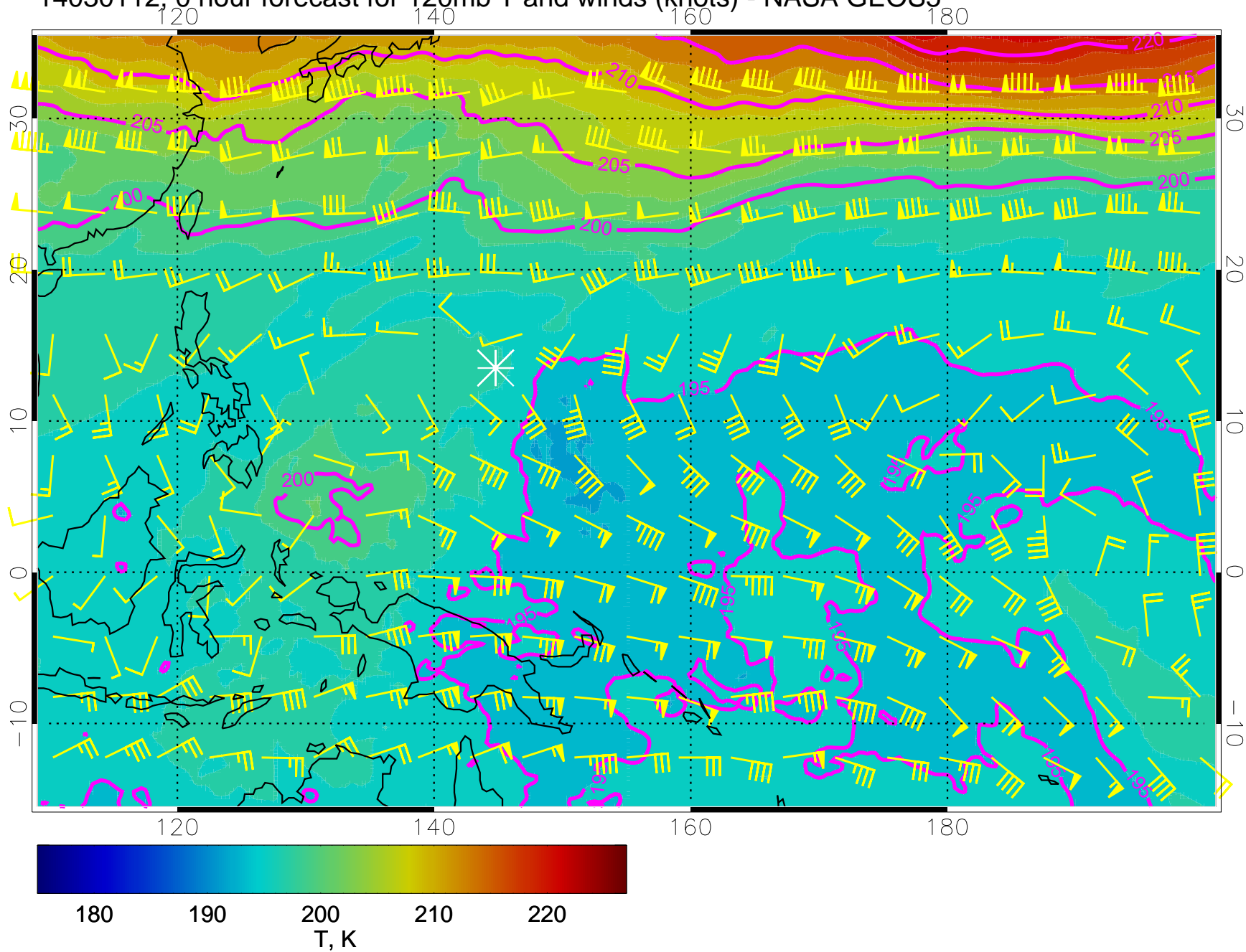
14030100, 0 hour forecast for 120mb T and winds (knots) - NASA GEOS5



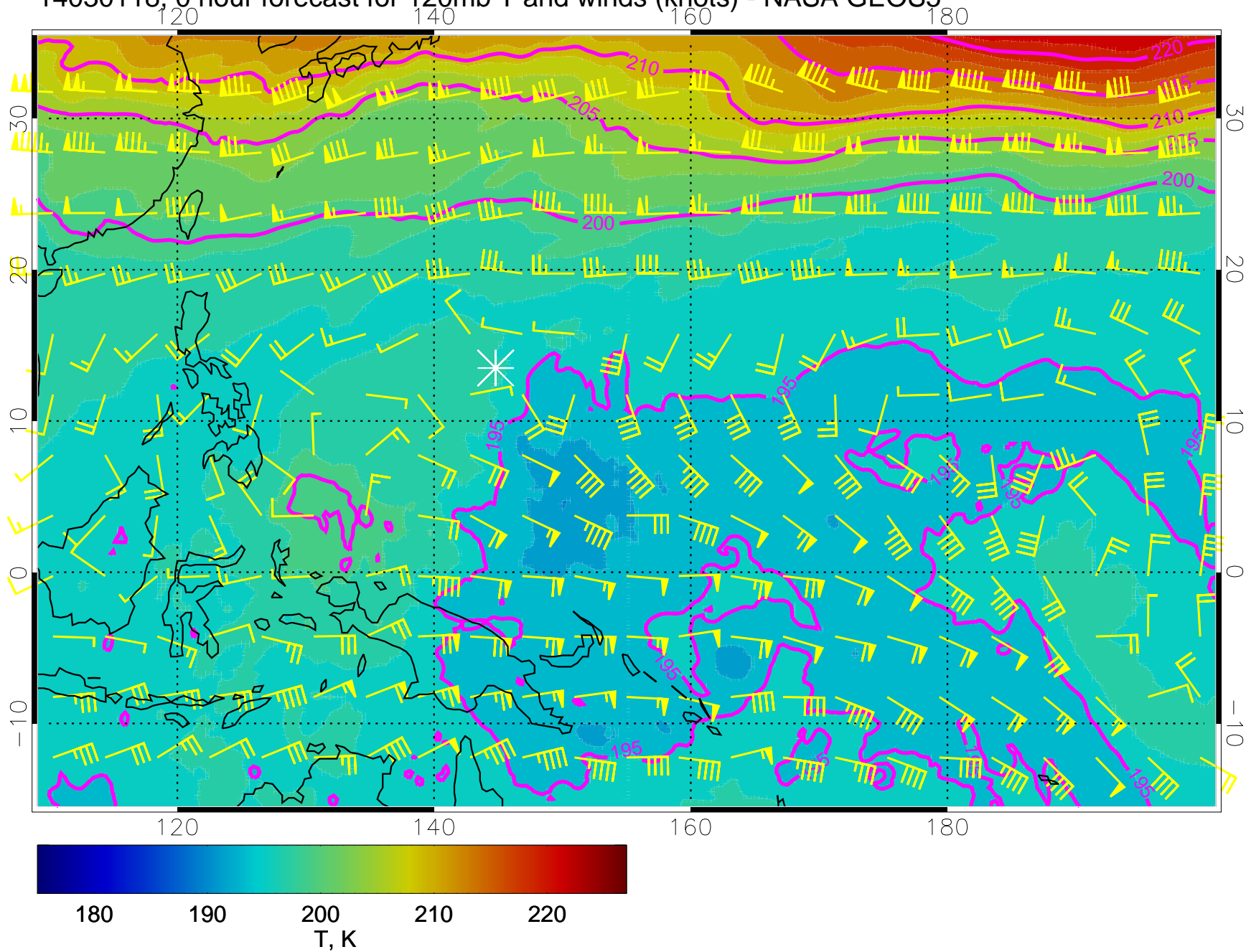
14030106, 0 hour forecast for 120mb T and winds (knots) - NASA GEOS5



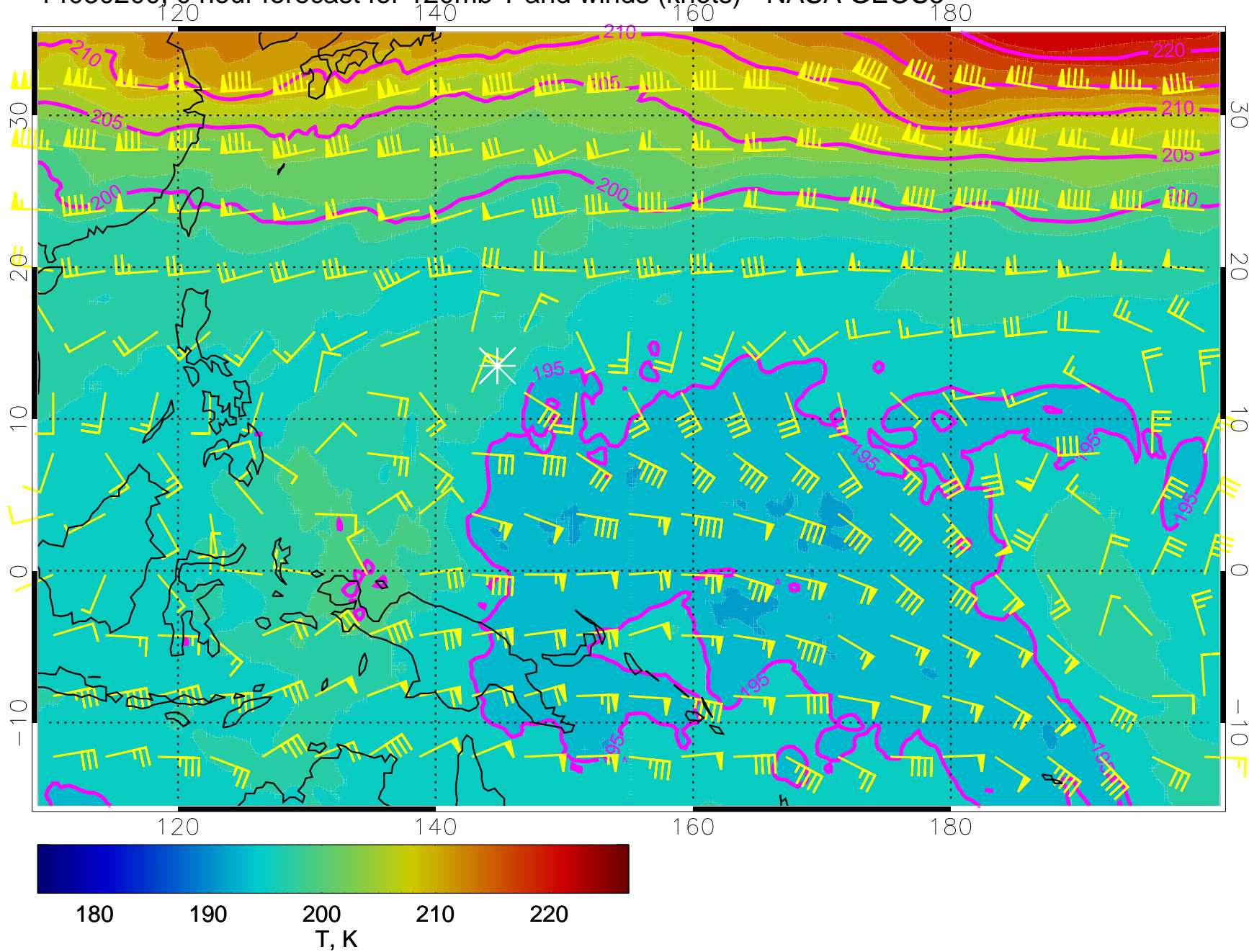
14030112, 0 hour forecast for 120mb T and winds (knots) - NASA GEOS5



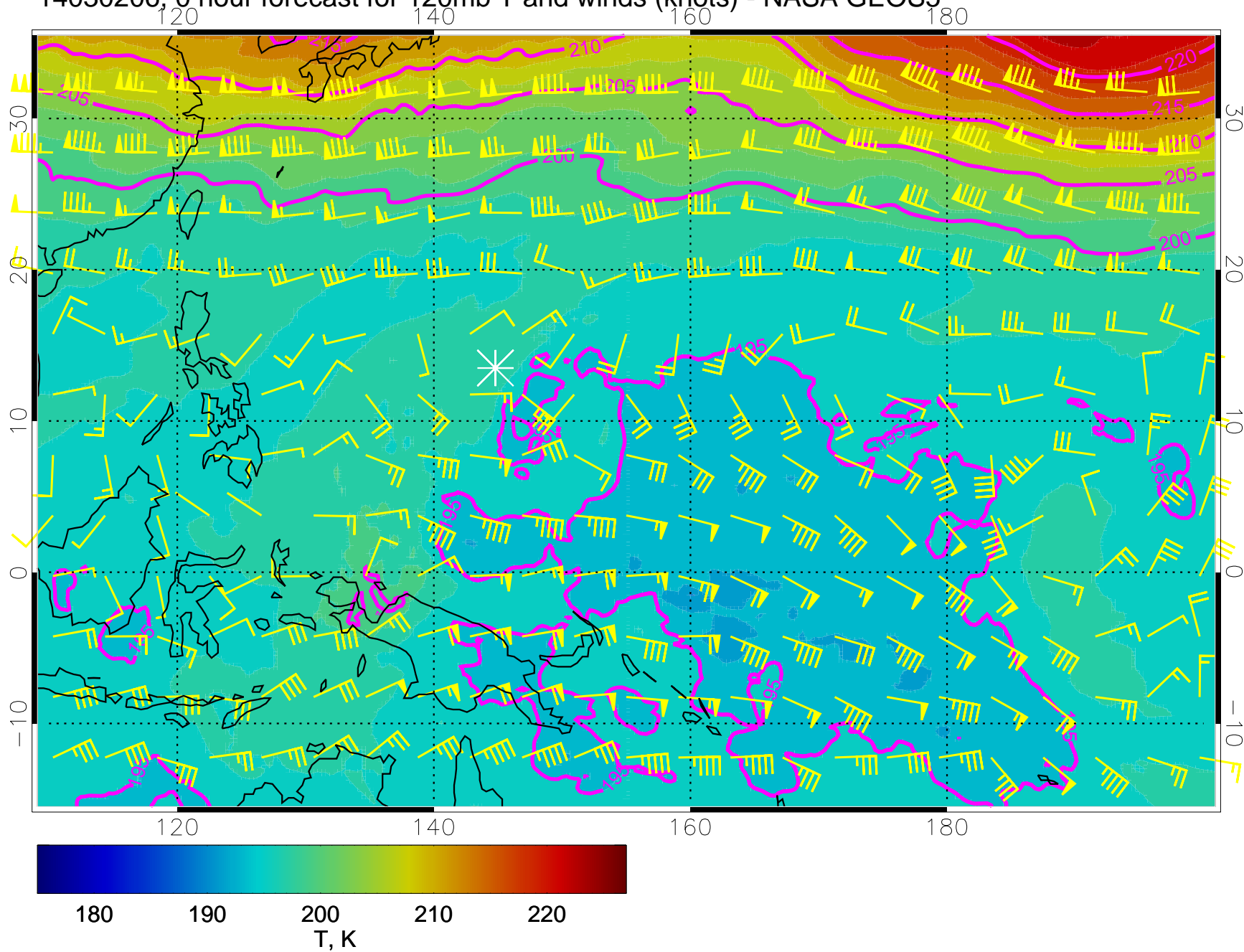
14030118, 0 hour forecast for 120mb T and winds (knots) - NASA GEOS5



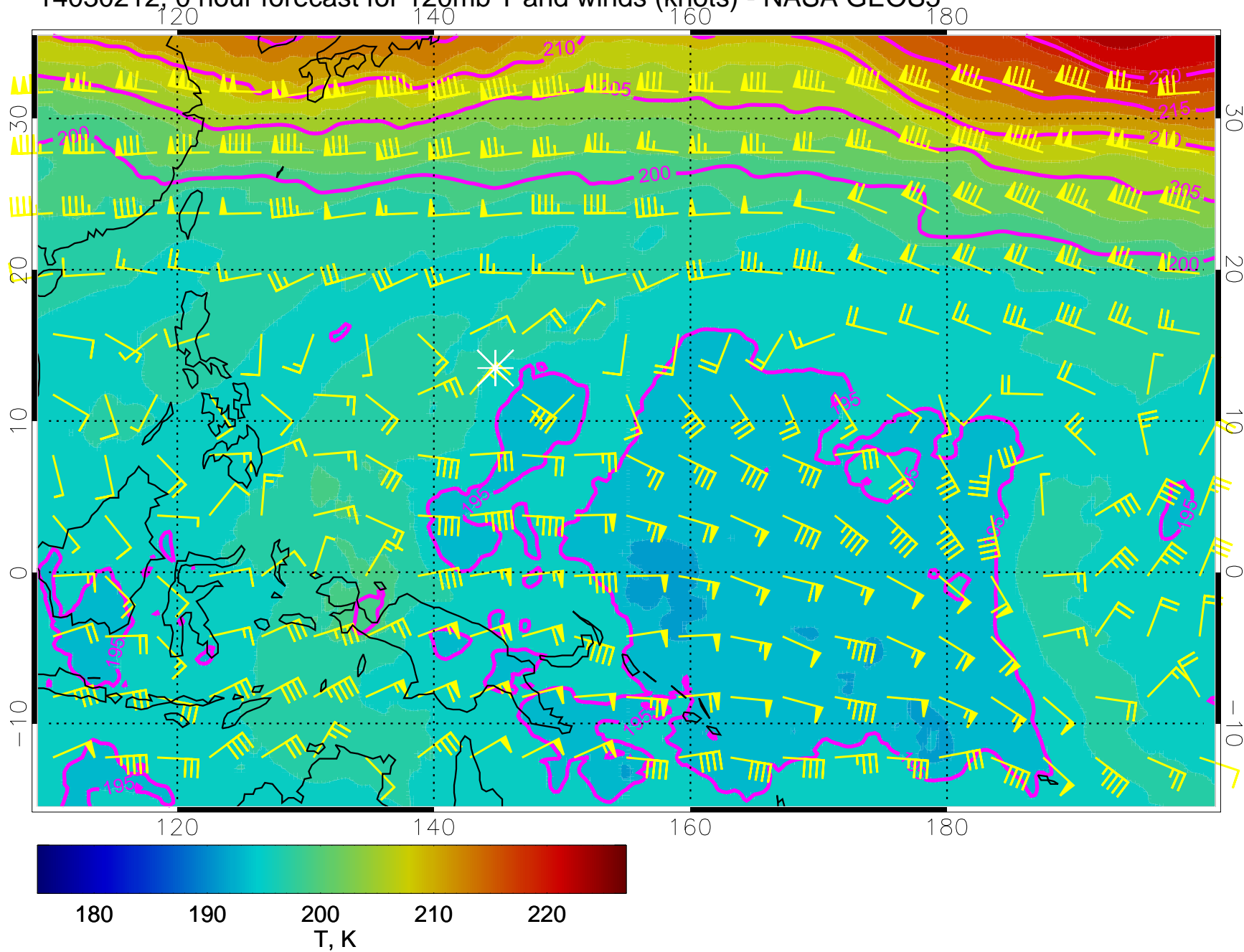
14030200, 0 hour forecast for 120mb T and winds (knots) - NASA GEOS5



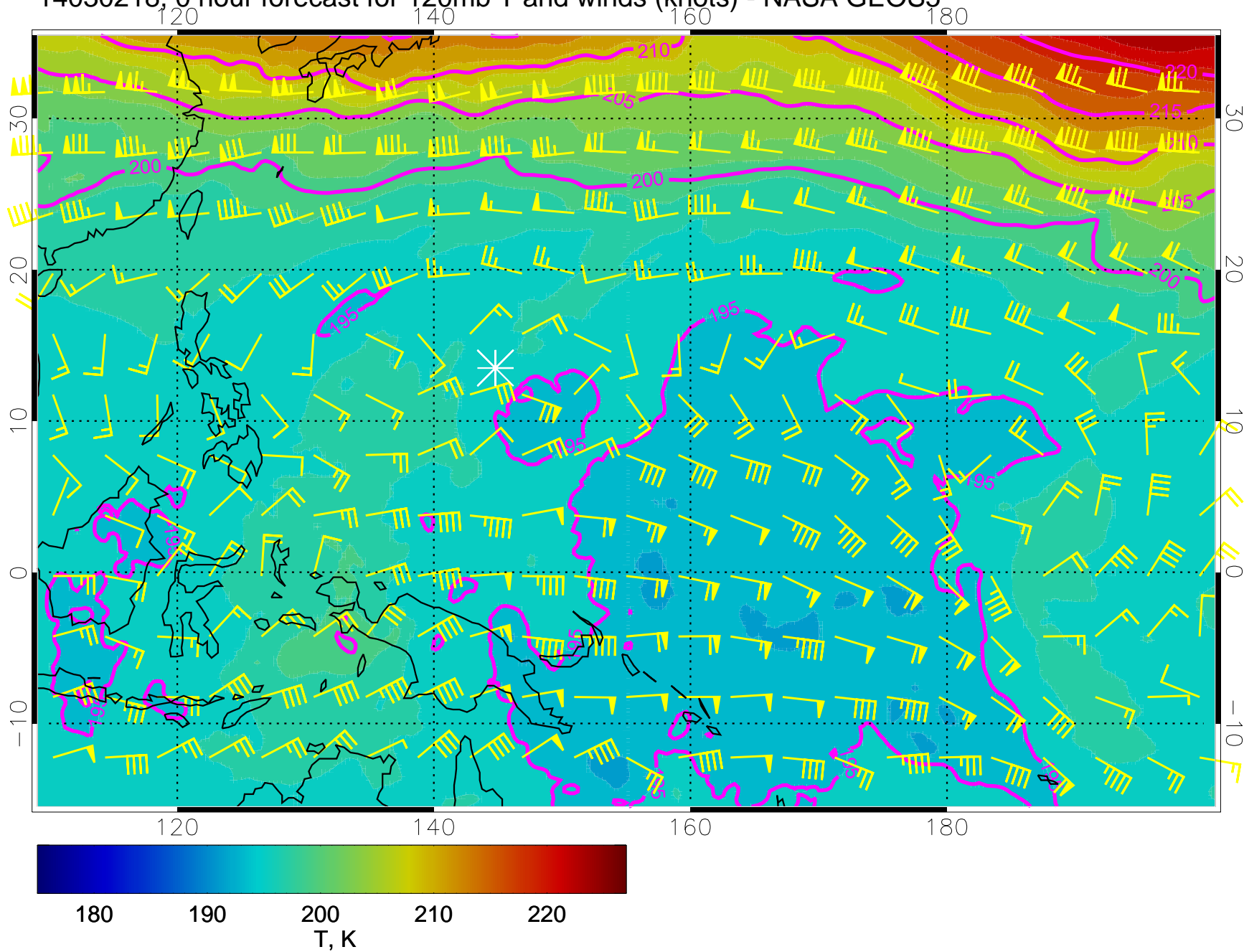
14030206, 0 hour forecast for 120mb T and winds (knots) - NASA GEOS5



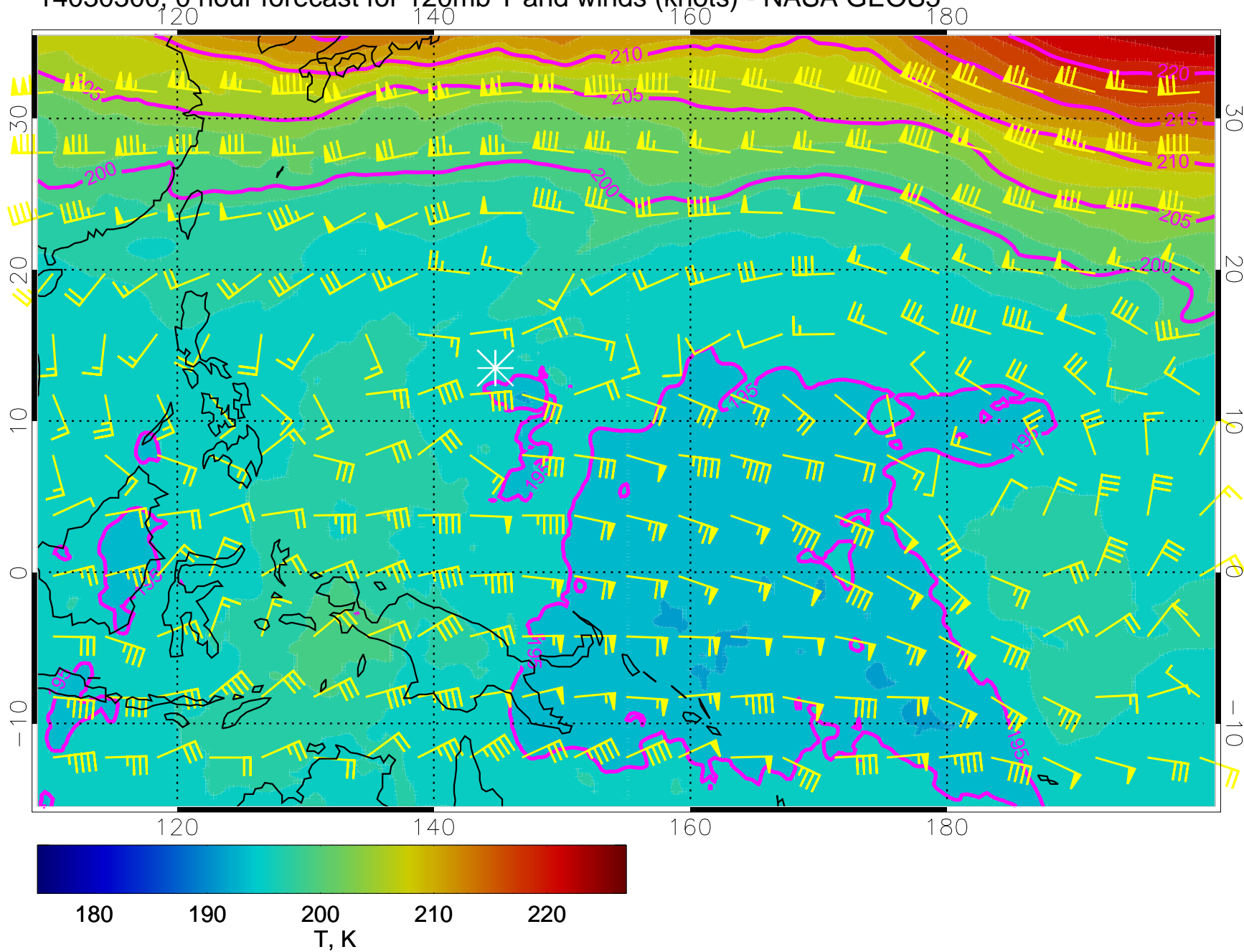
14030212, 0 hour forecast for 120mb T and winds (knots) - NASA GEOS5



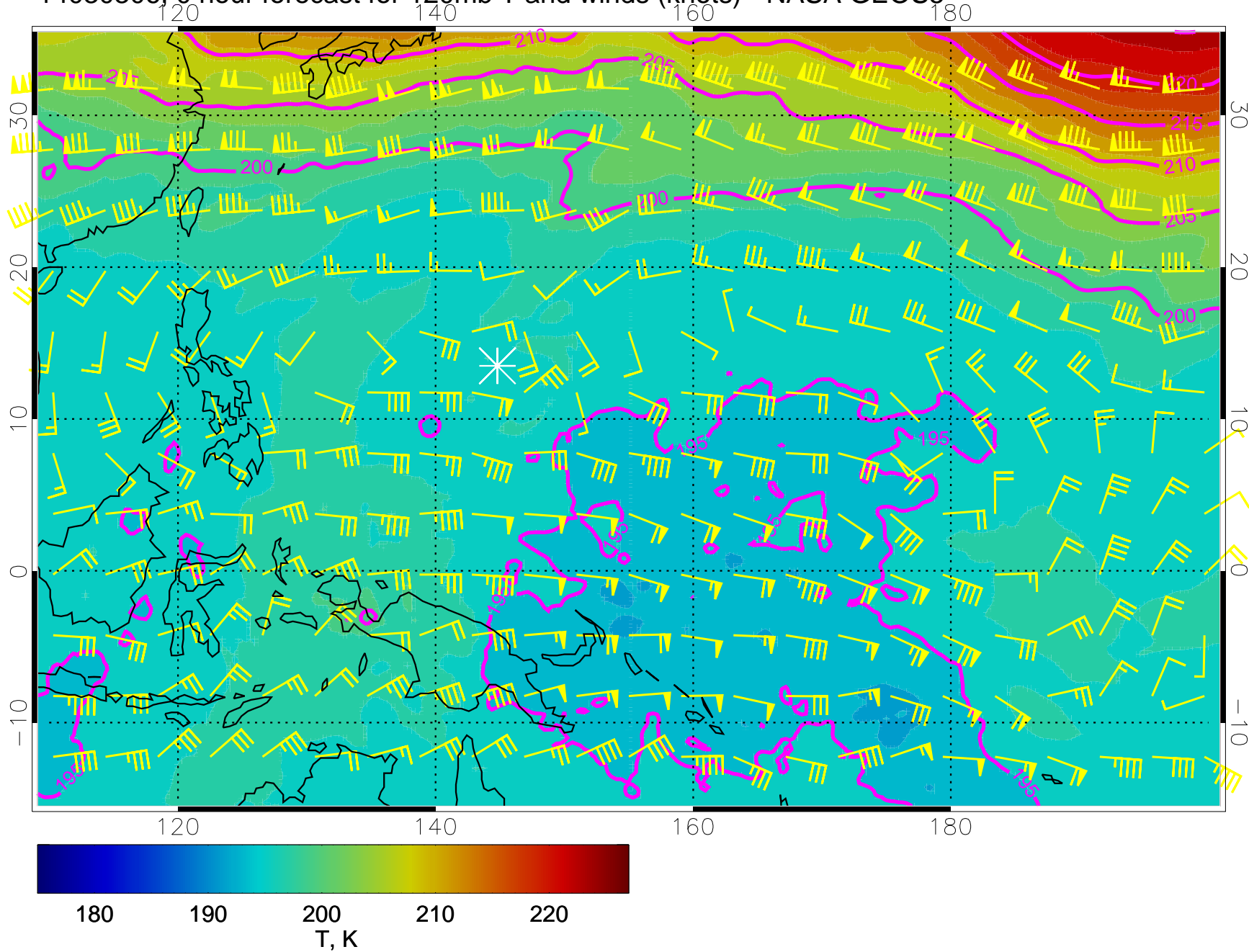
14030218, 0 hour forecast for 120mb T and winds (knots) - NASA GEOS5



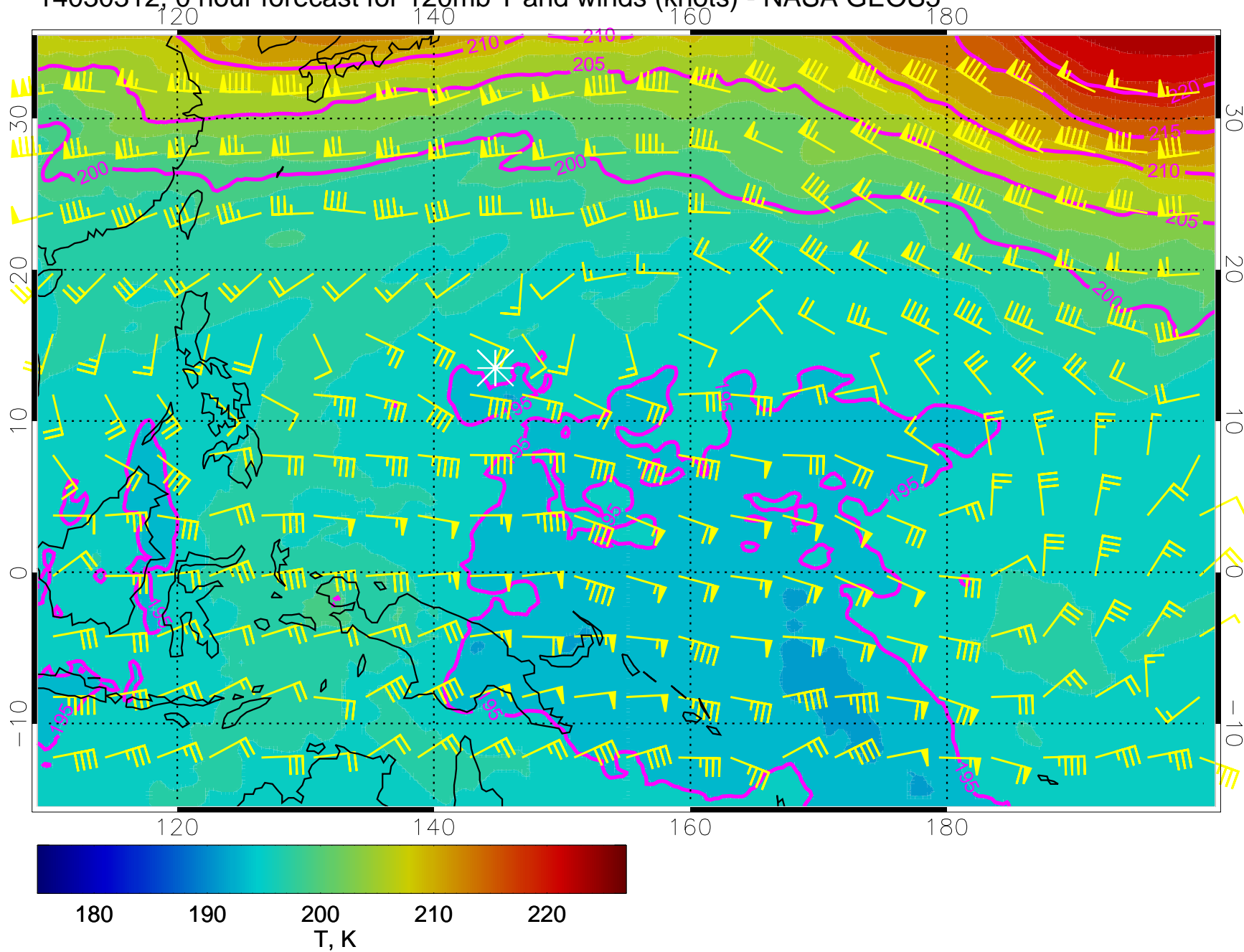
14030300, 0 hour forecast for 120mb T and winds (knots) - NASA GEOS5



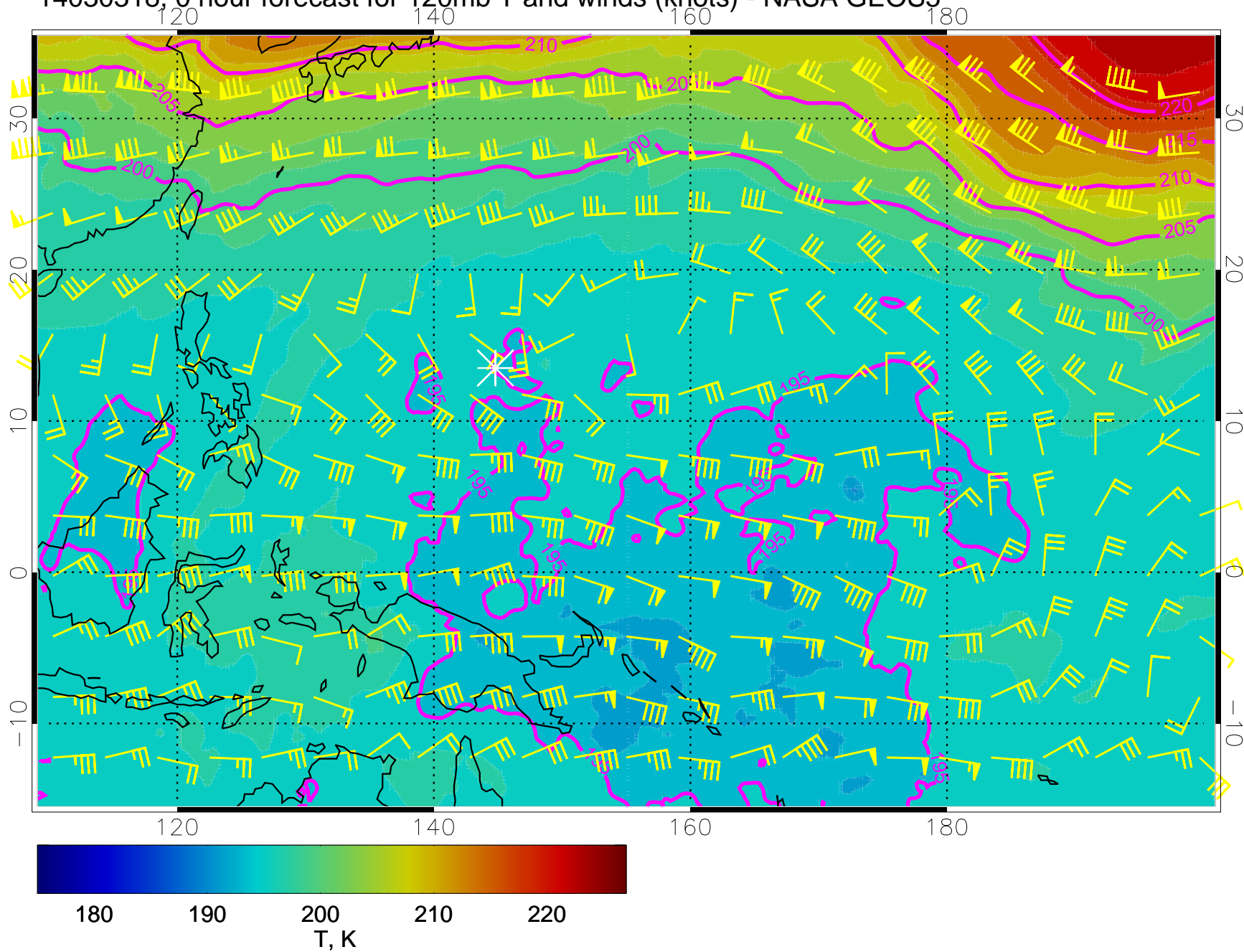
14030306, 0 hour forecast for 120mb T and winds (knots) - NASA GEOS5



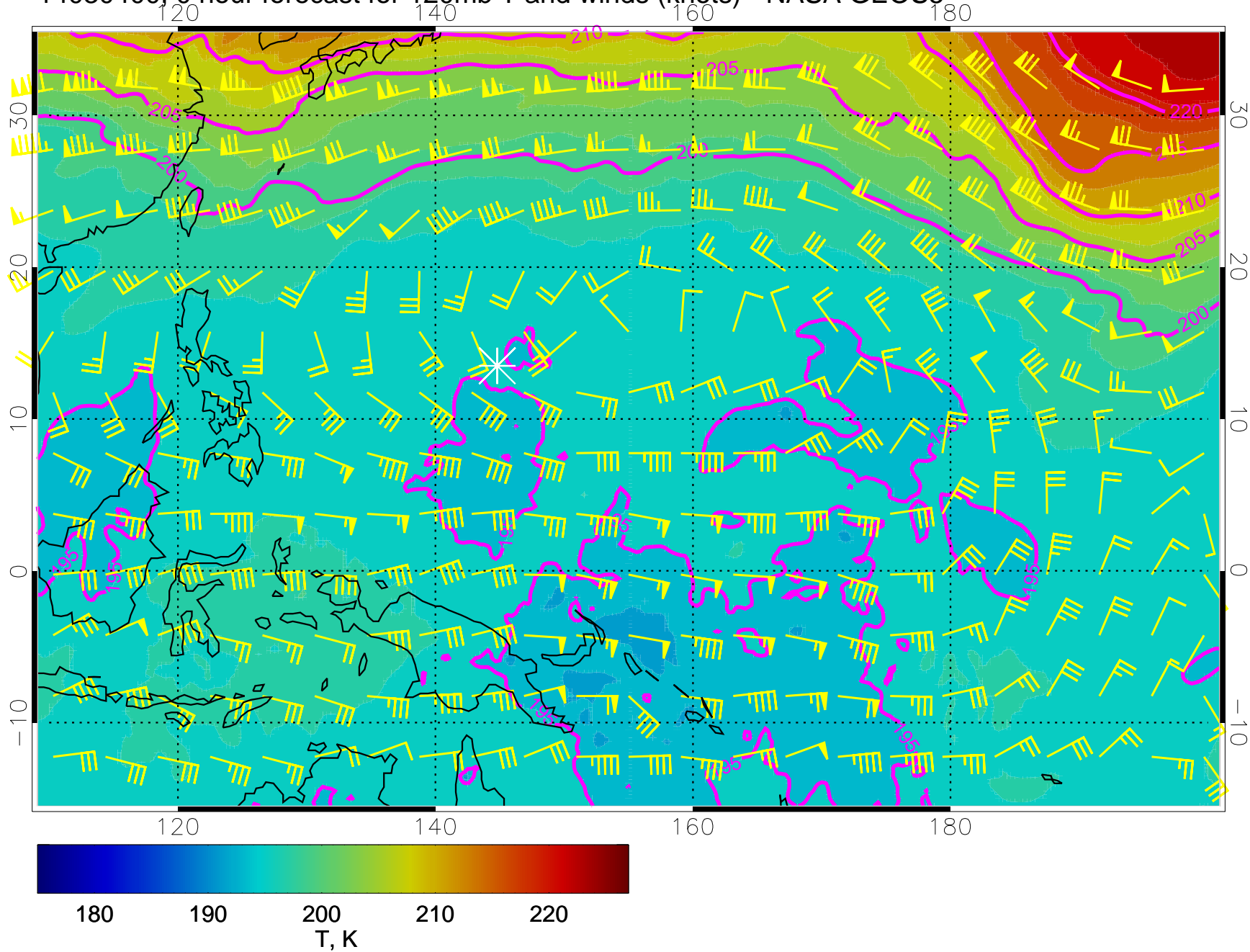
14030312, 0 hour forecast for 120mb T and winds (knots) - NASA GEOS5



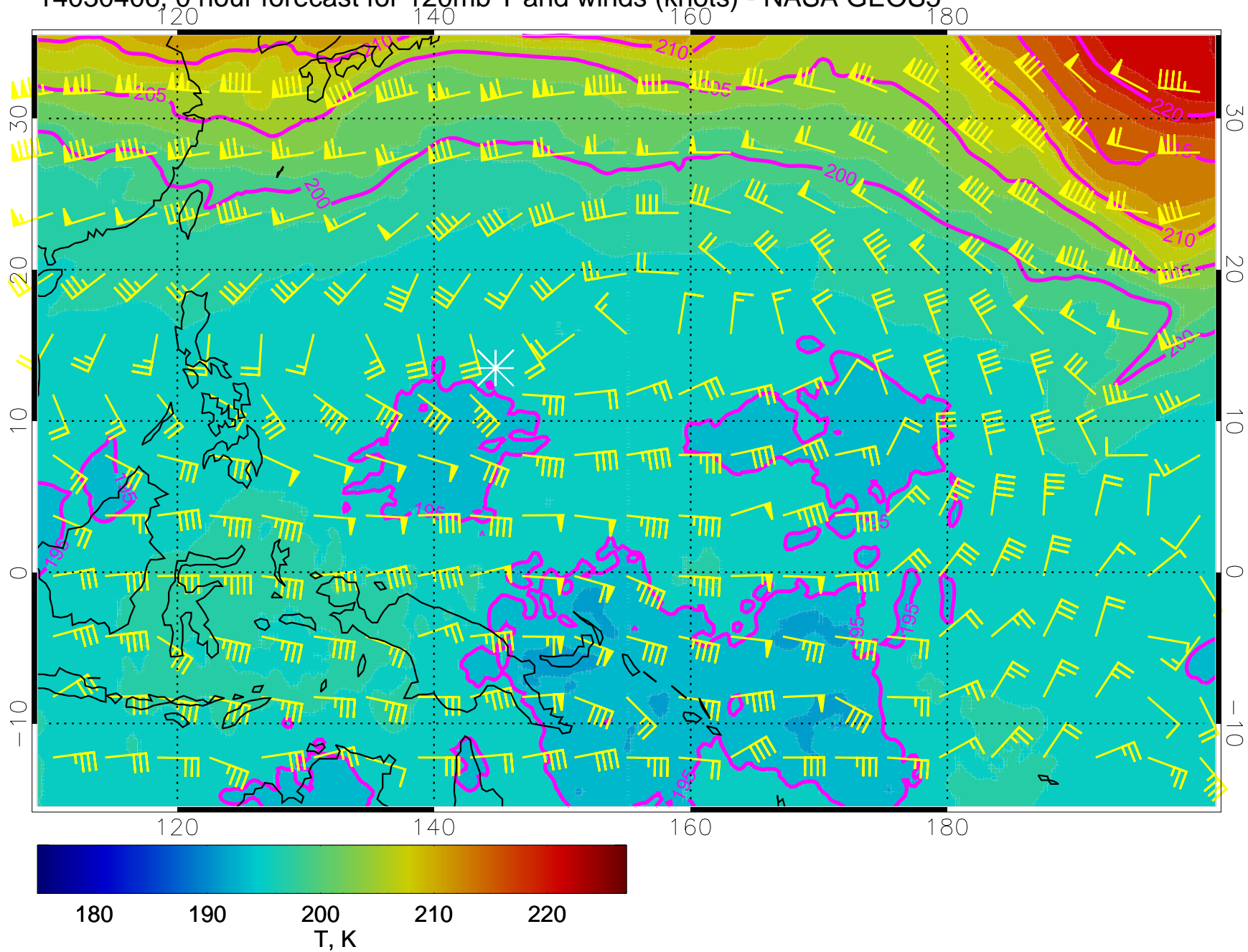
14030318, 0 hour forecast for 120mb T and winds (knots) - NASA GEOS5



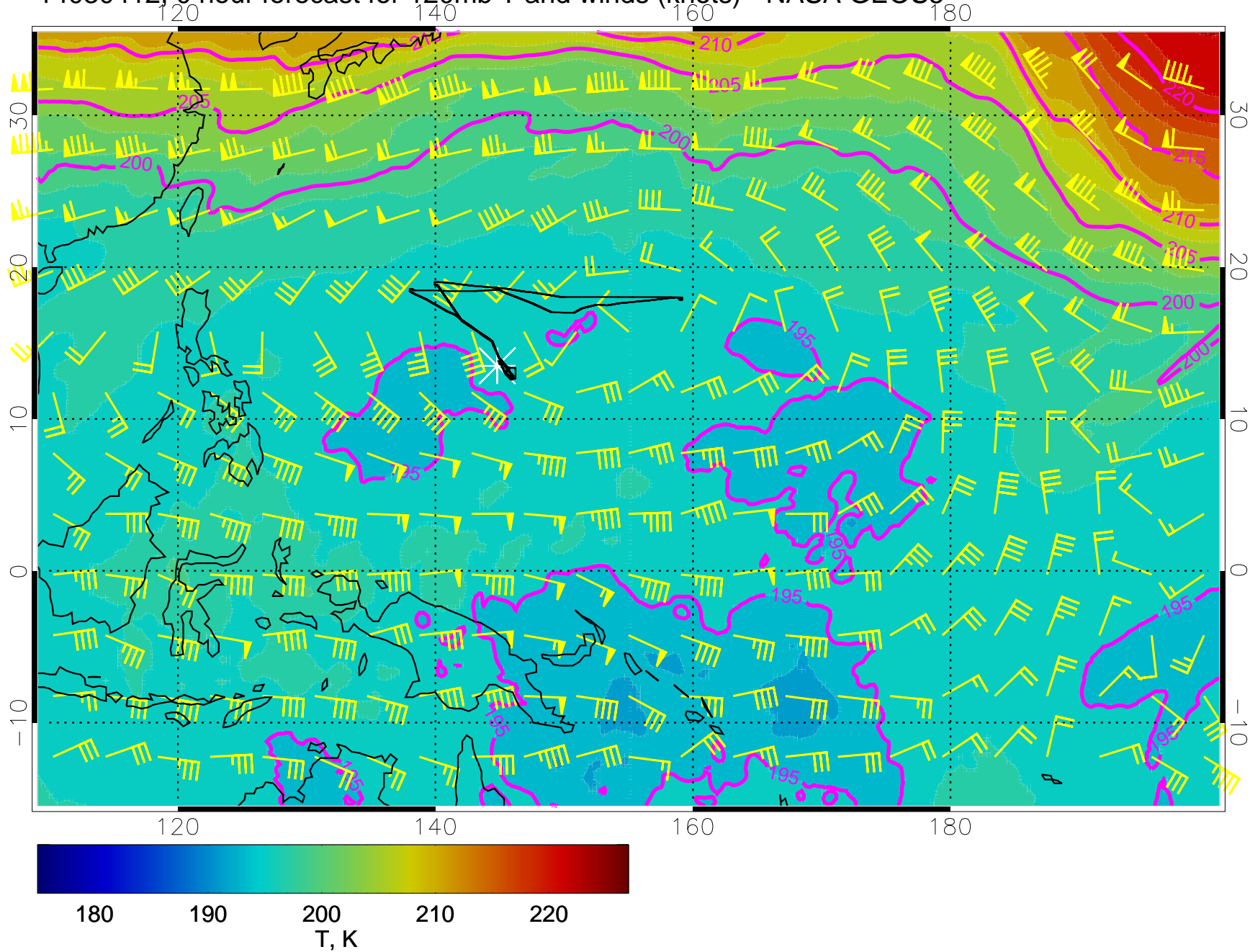
14030400, 0 hour forecast for 120mb T and winds (knots) - NASA GEOS5



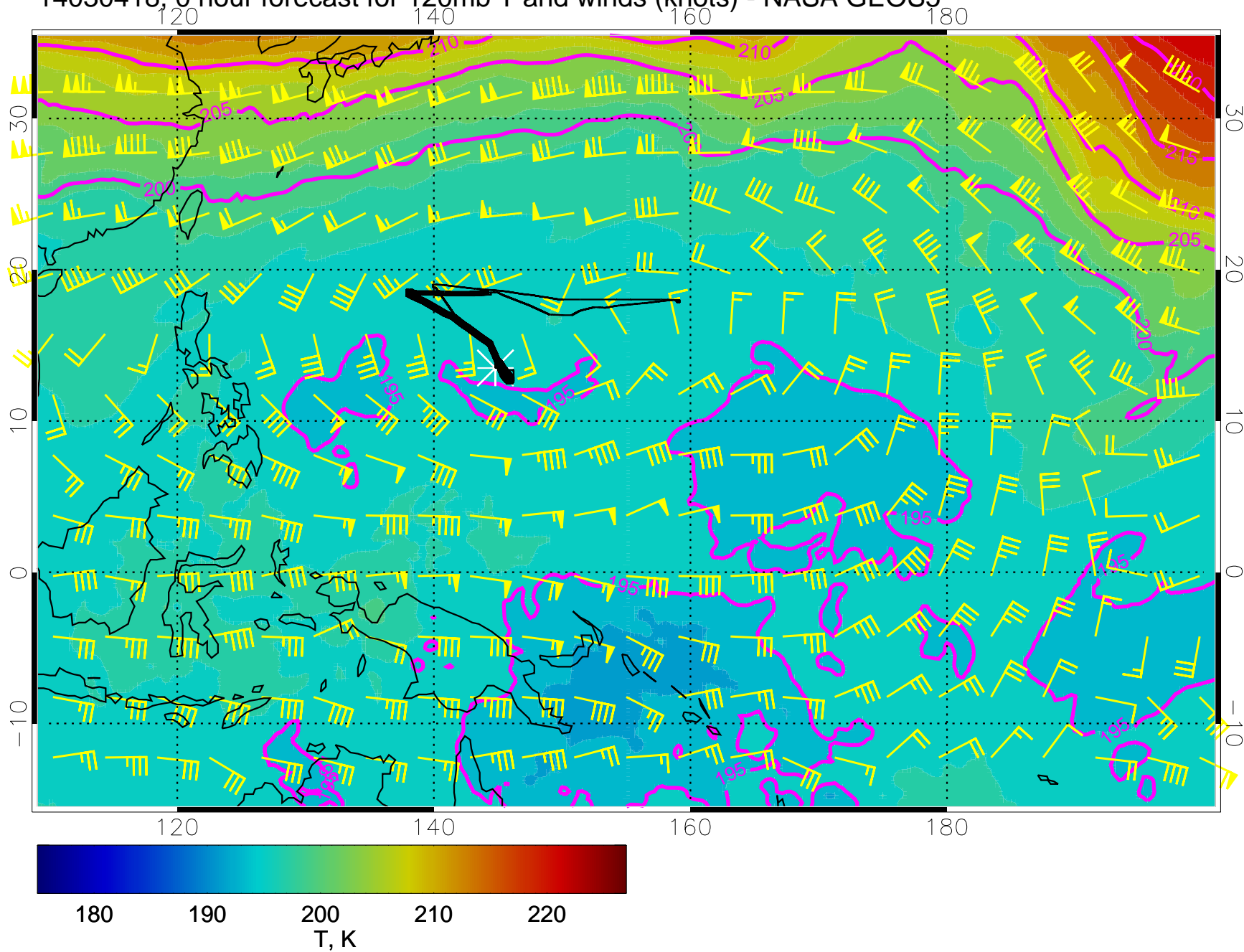
14030406, 0 hour forecast for 120mb T and winds (knots) - NASA GEOS5



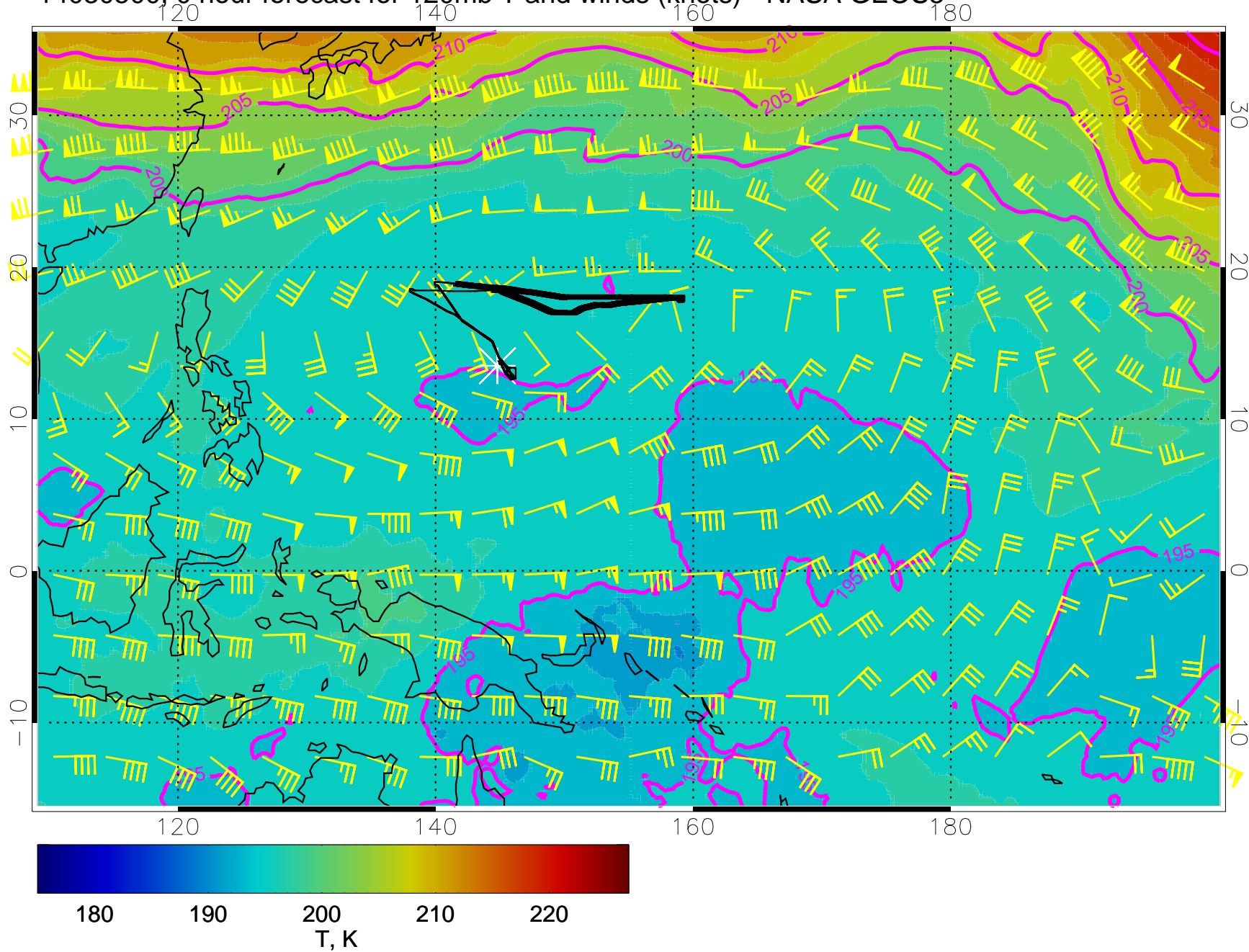
14030412, 0 hour forecast for 120mb T and winds (knots) - NASA GEOS5



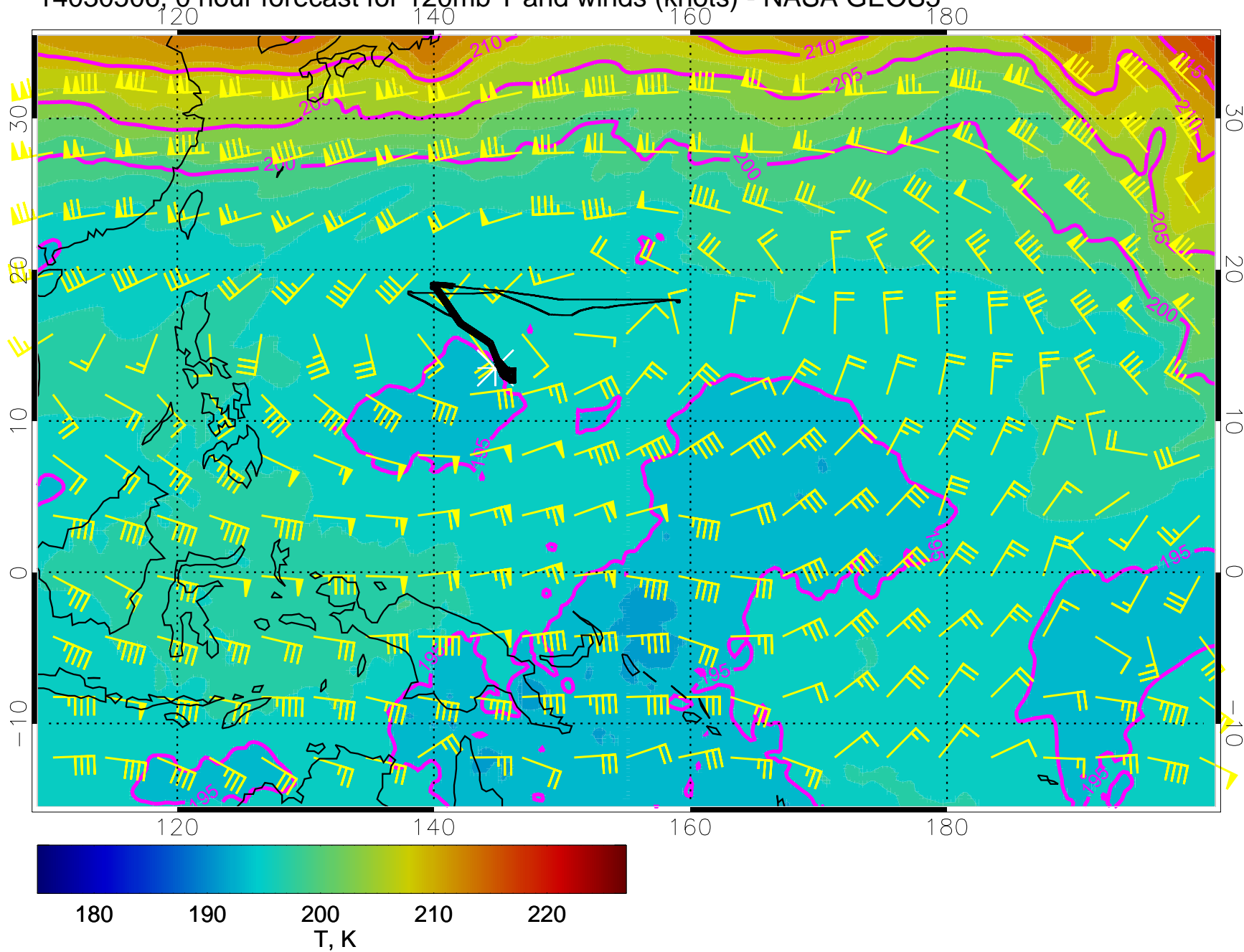
14030418, 0 hour forecast for 120mb T and winds (knots) - NASA GEOS5



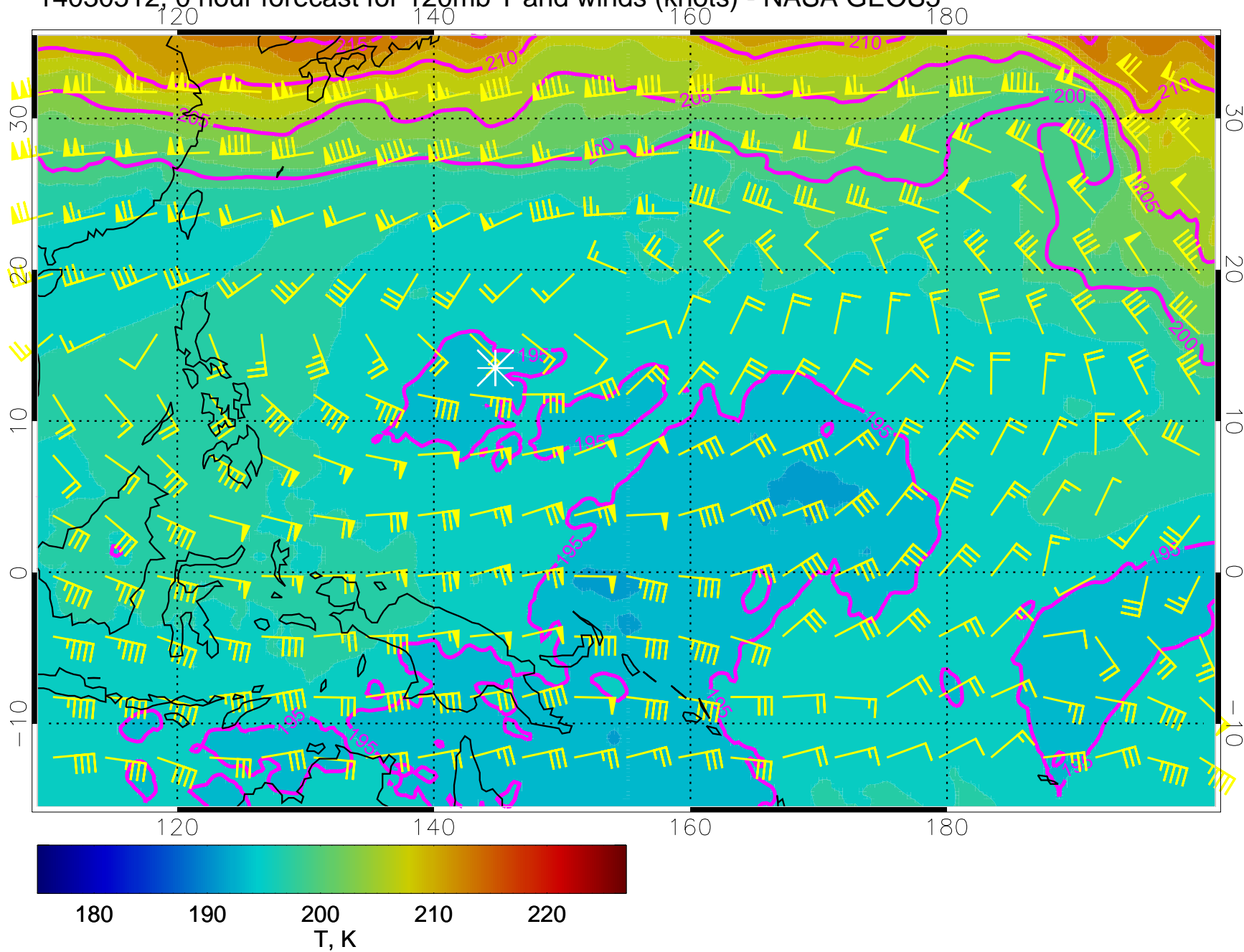
14030500, 0 hour forecast for 120mb T and winds (knots) - NASA GEOS5



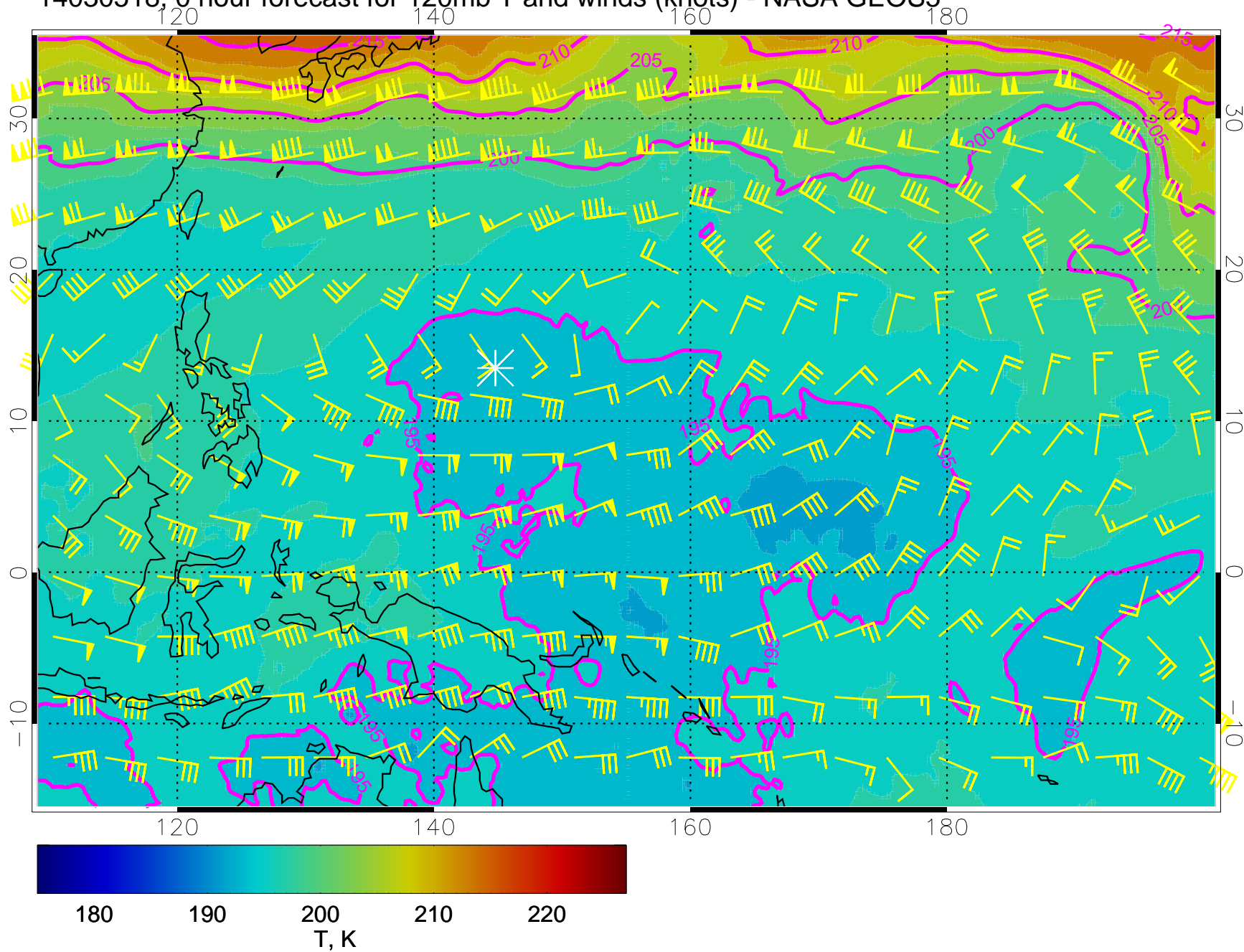
14030506, 0 hour forecast for 120mb T and winds (knots) - NASA GEOS5



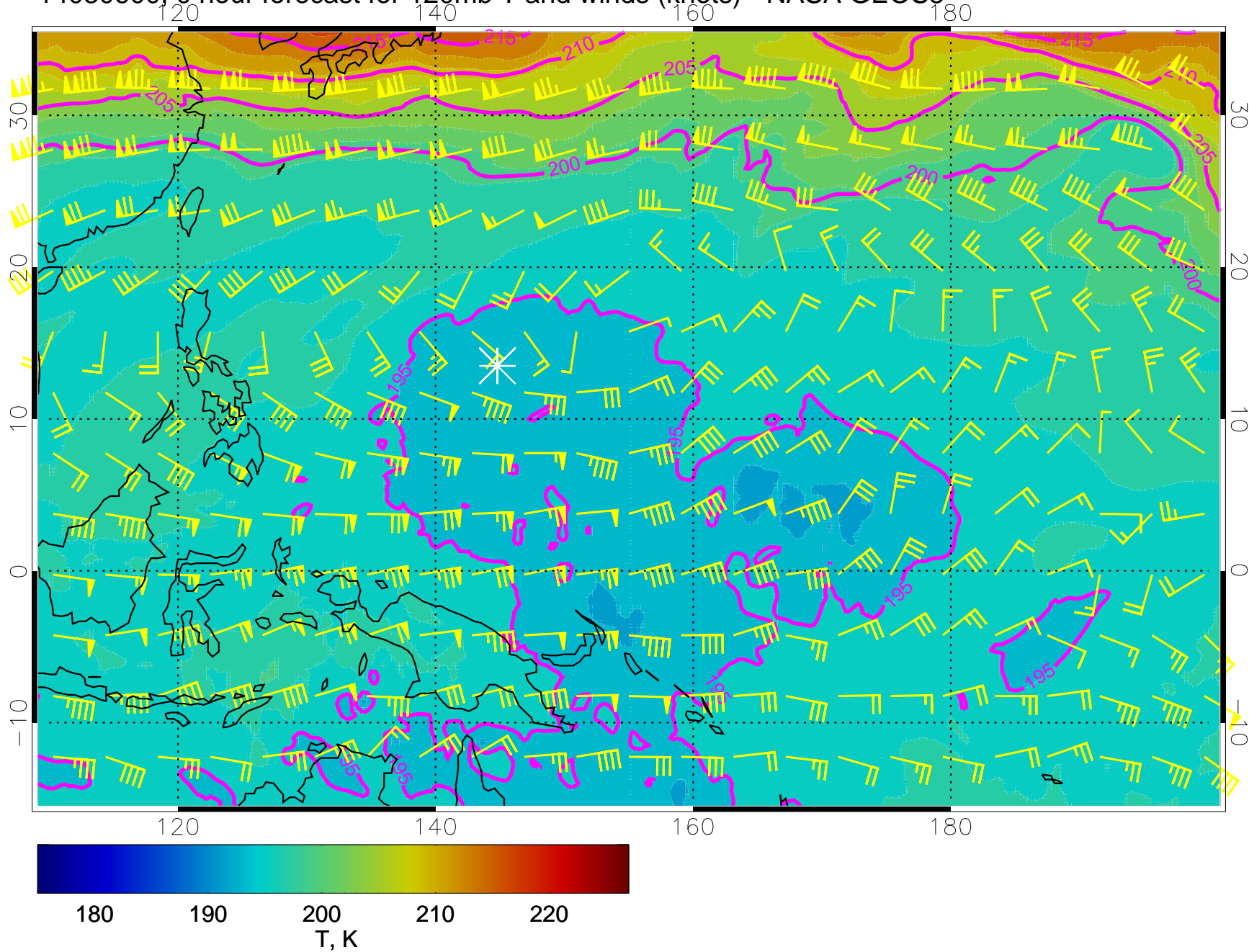
14030512, 0 hour forecast for 120mb T and winds (knots) - NASA GEOS5



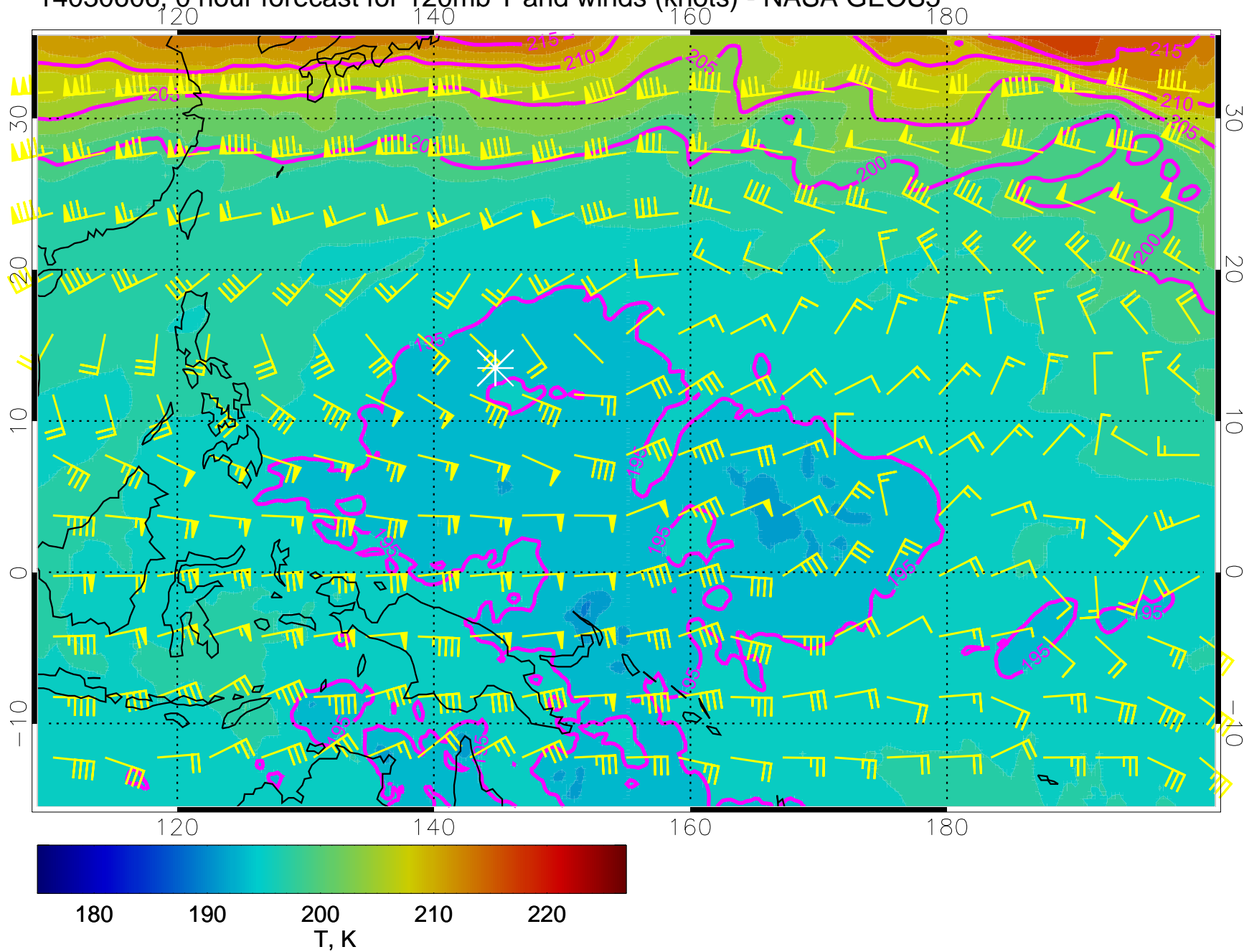
14030518, 0 hour forecast for 120mb T and winds (knots) - NASA GEOS5



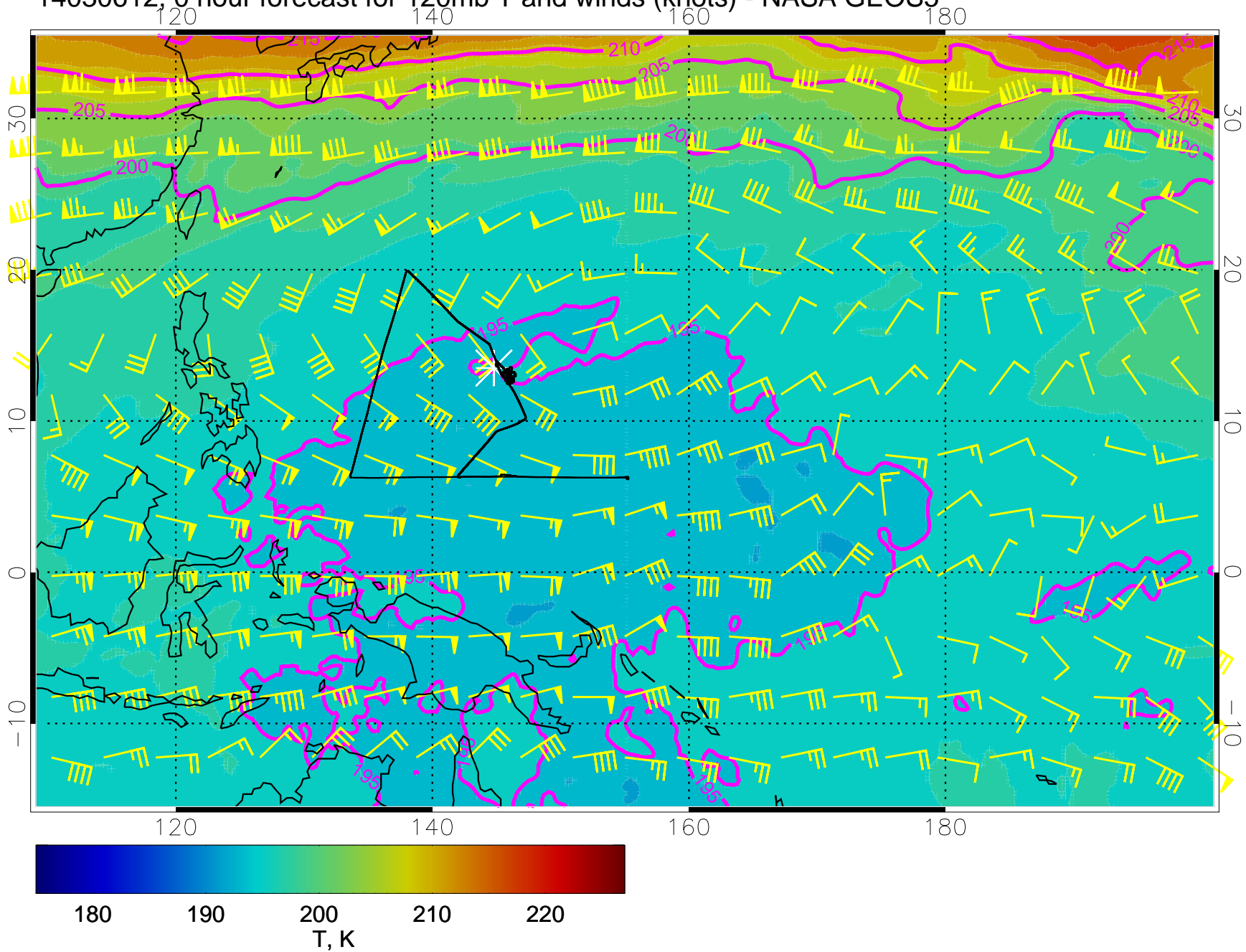
14030600, 0 hour forecast for 120mb T and winds (knots) - NASA GEOS5



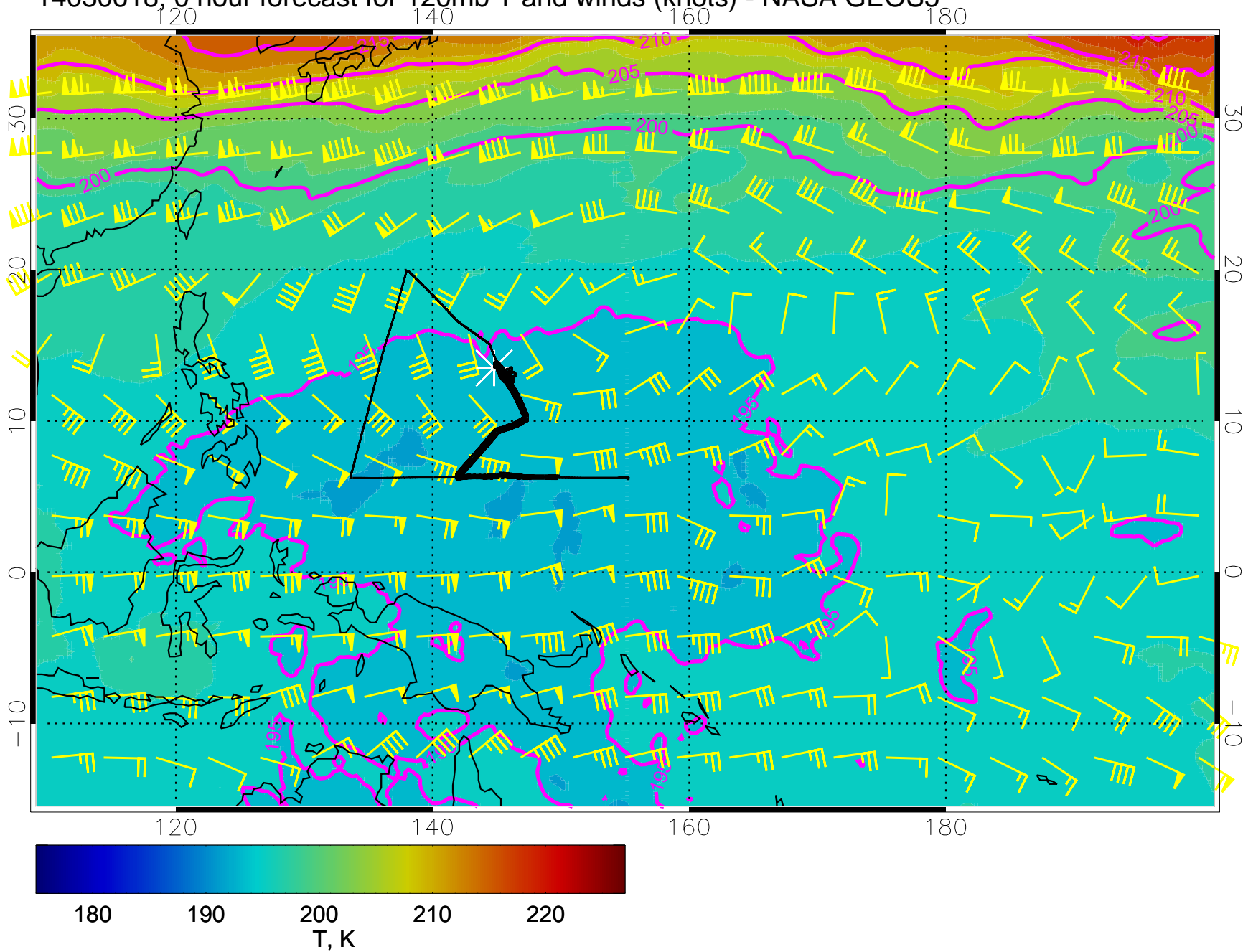
14030606, 0 hour forecast for 120mb T and winds (knots) - NASA GEOS5



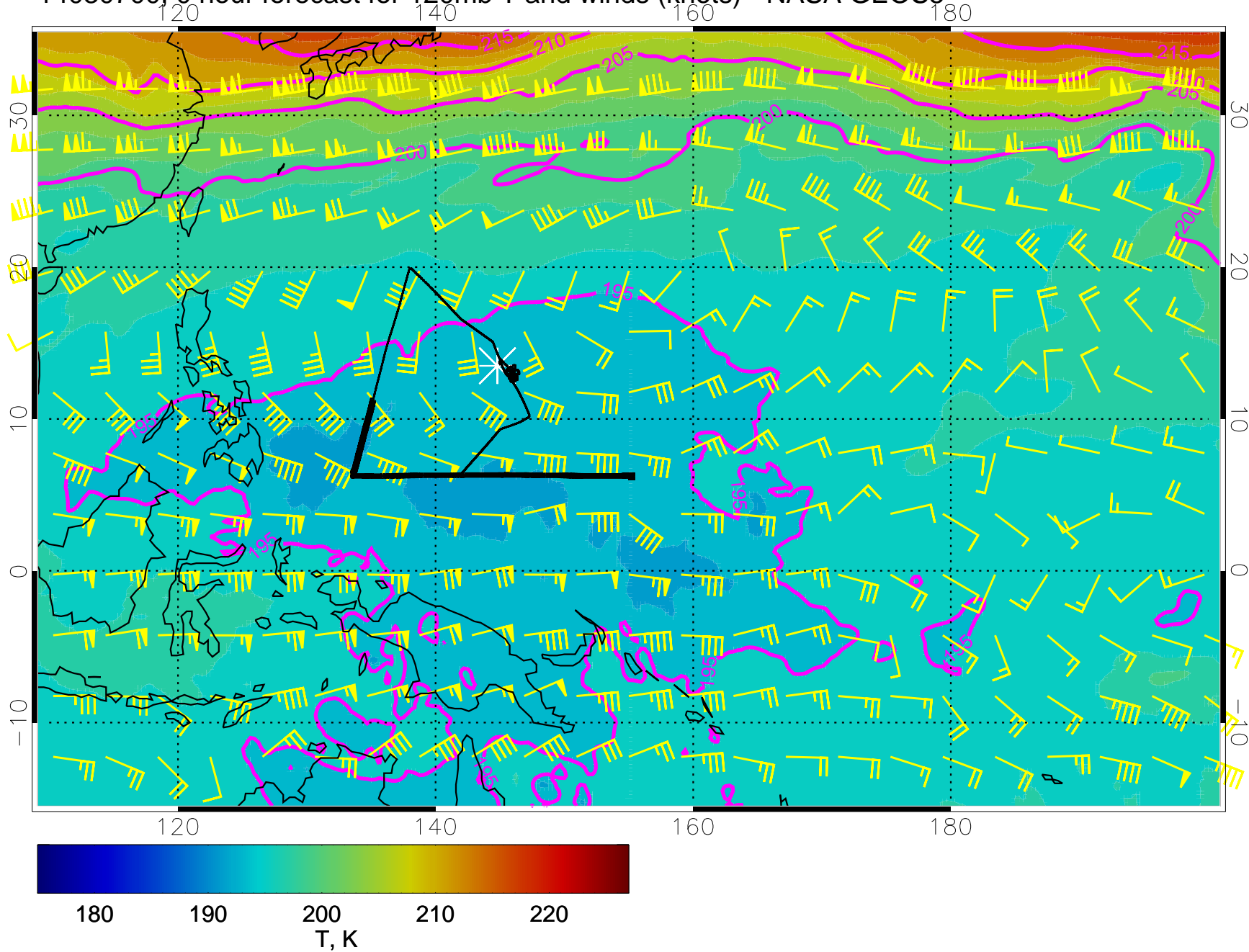
14030612, 0 hour forecast for 120mb T and winds (knots) - NASA GEOS5



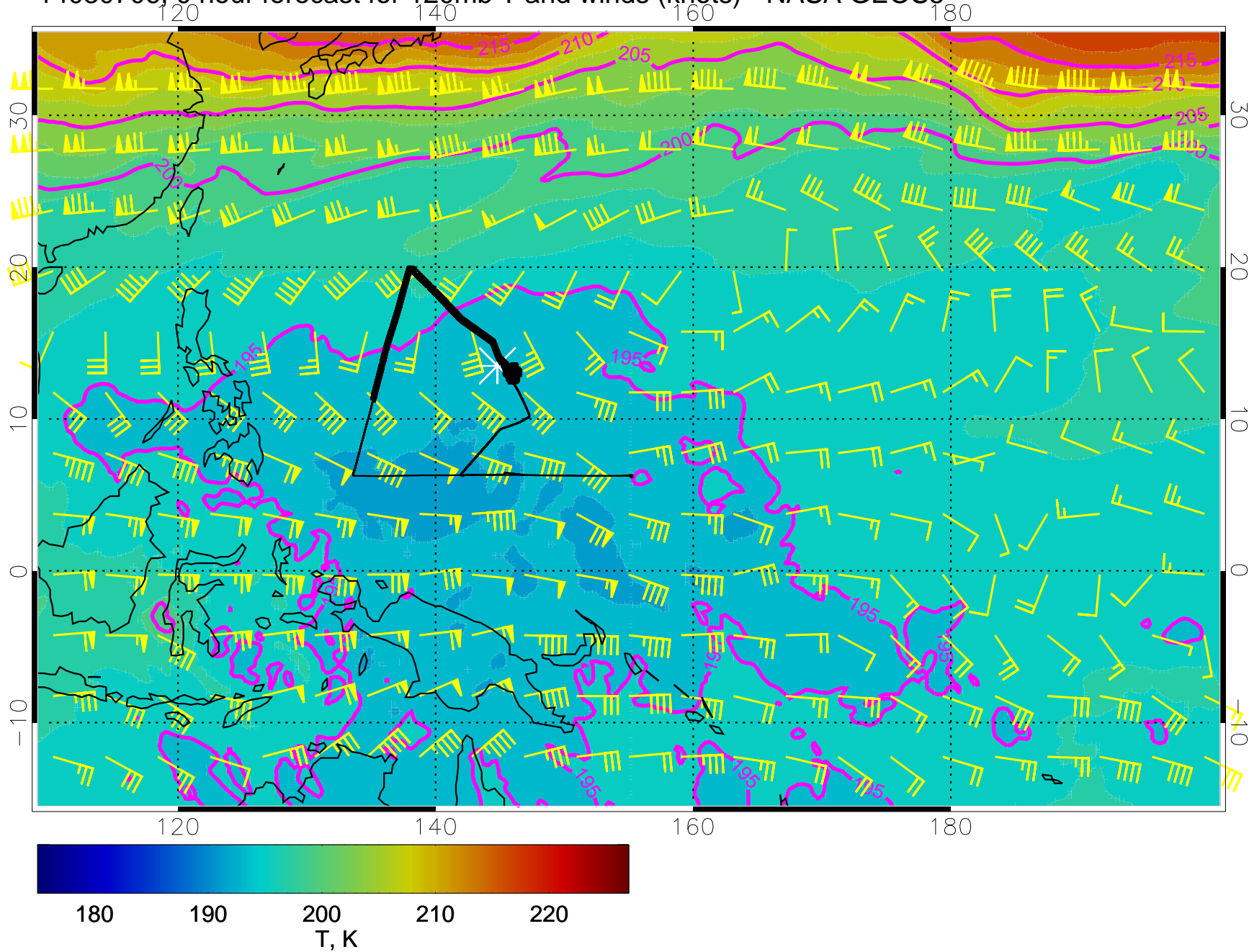
14030618, 0 hour forecast for 120mb T and winds (knots) - NASA GEOS5



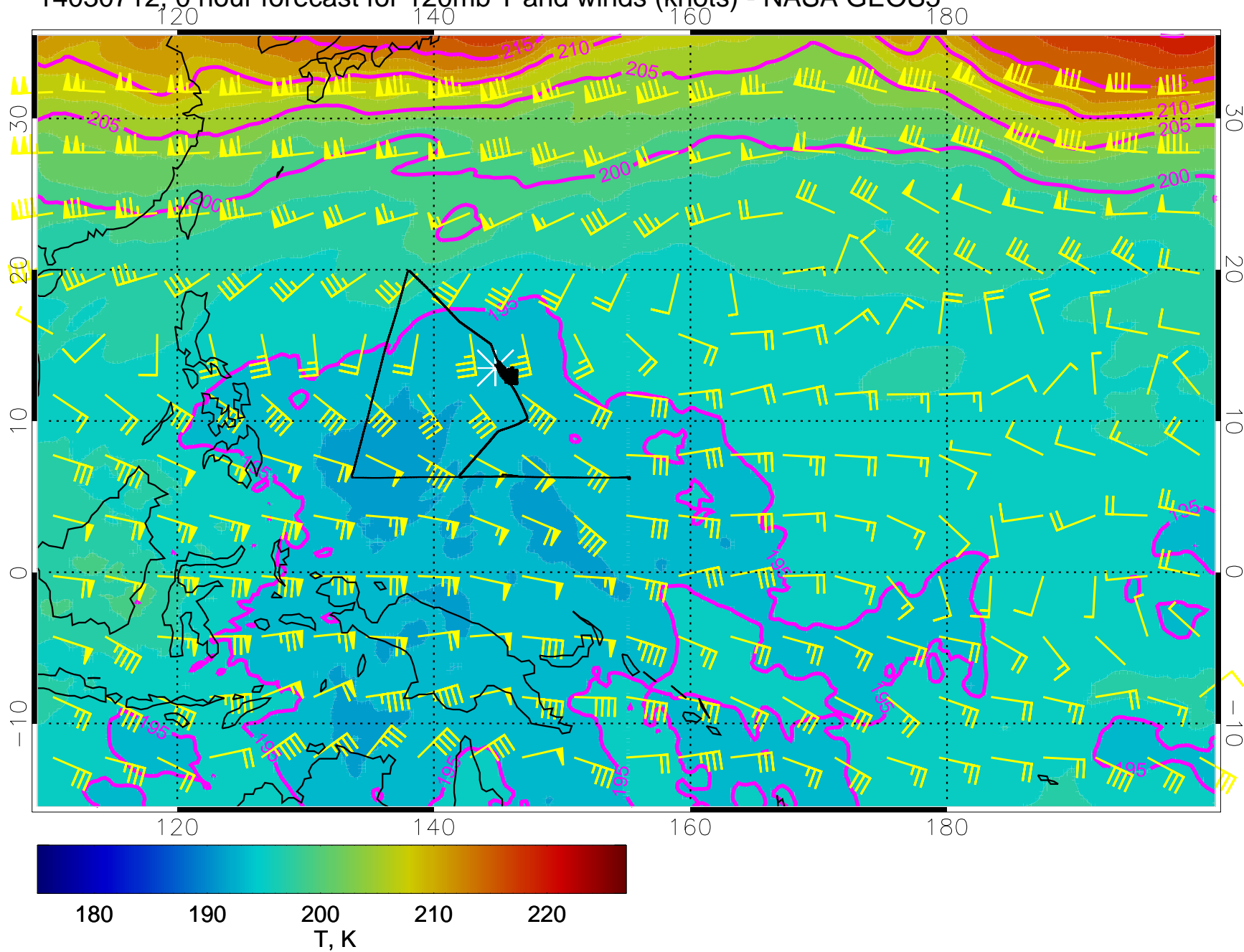
14030700, 0 hour forecast for 120mb T and winds (knots) - NASA GEOS5



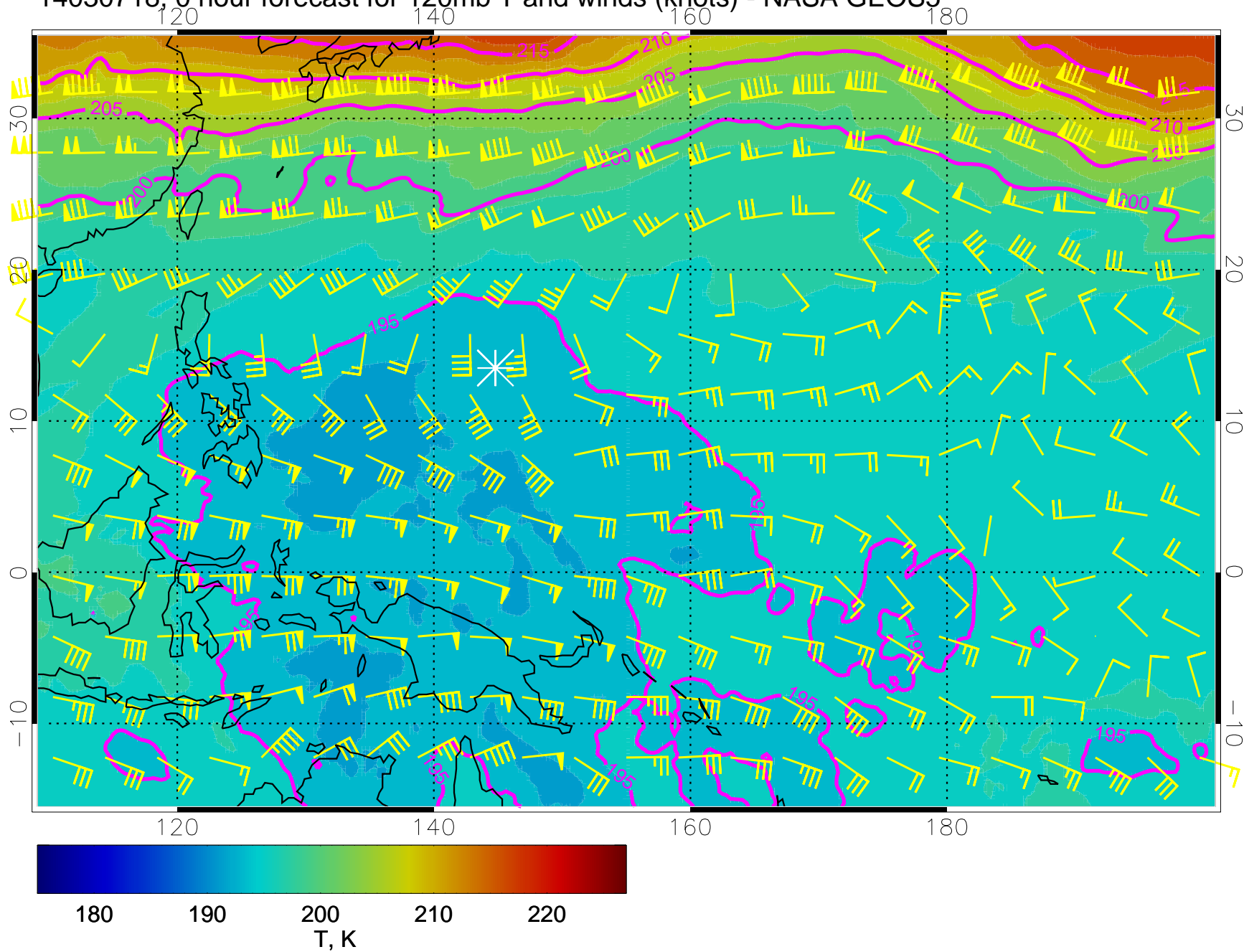
14030706, 0 hour forecast for 120mb T and winds (knots) - NASA GEOS5



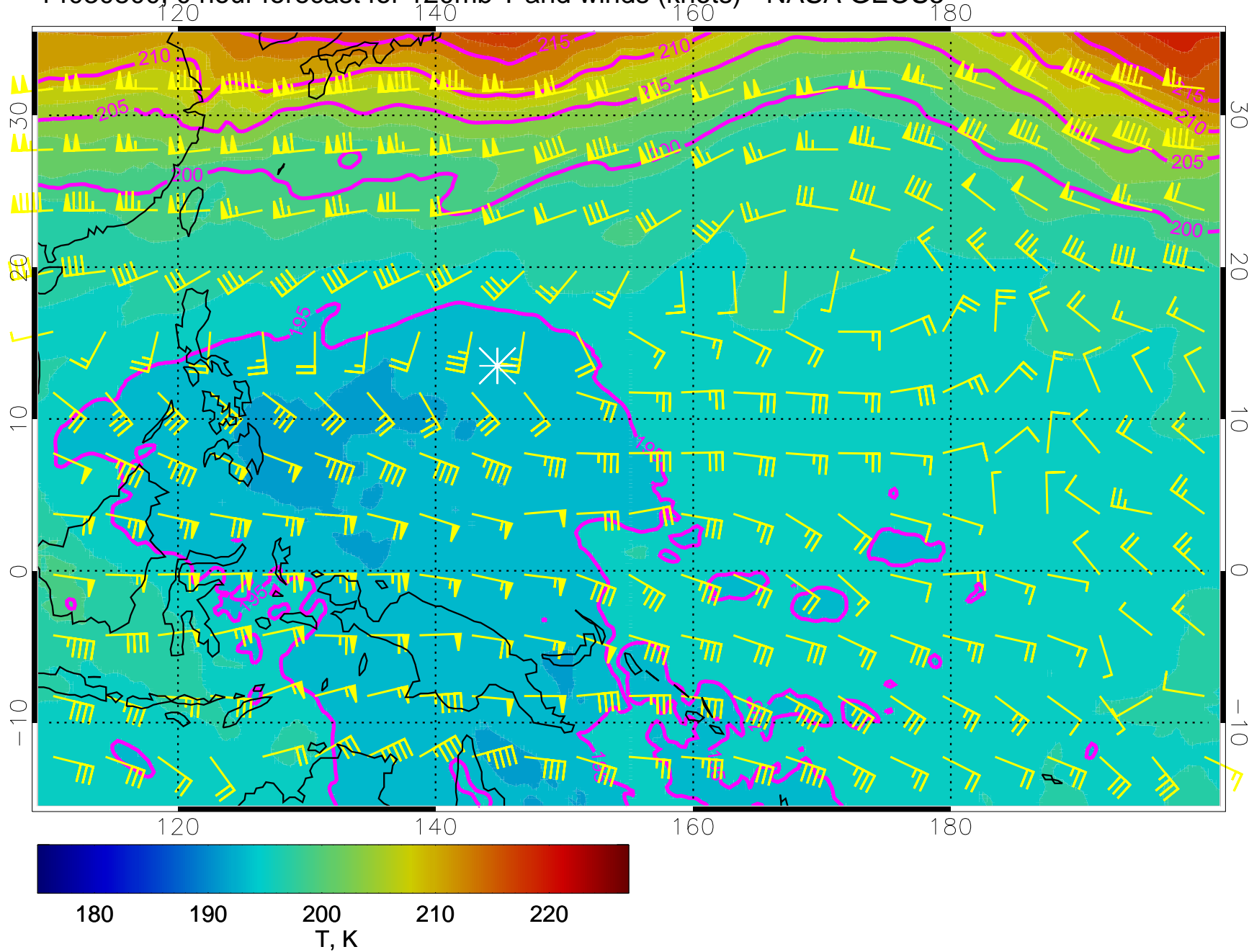
14030712, 0 hour forecast for 120mb T and winds (knots) - NASA GEOS5



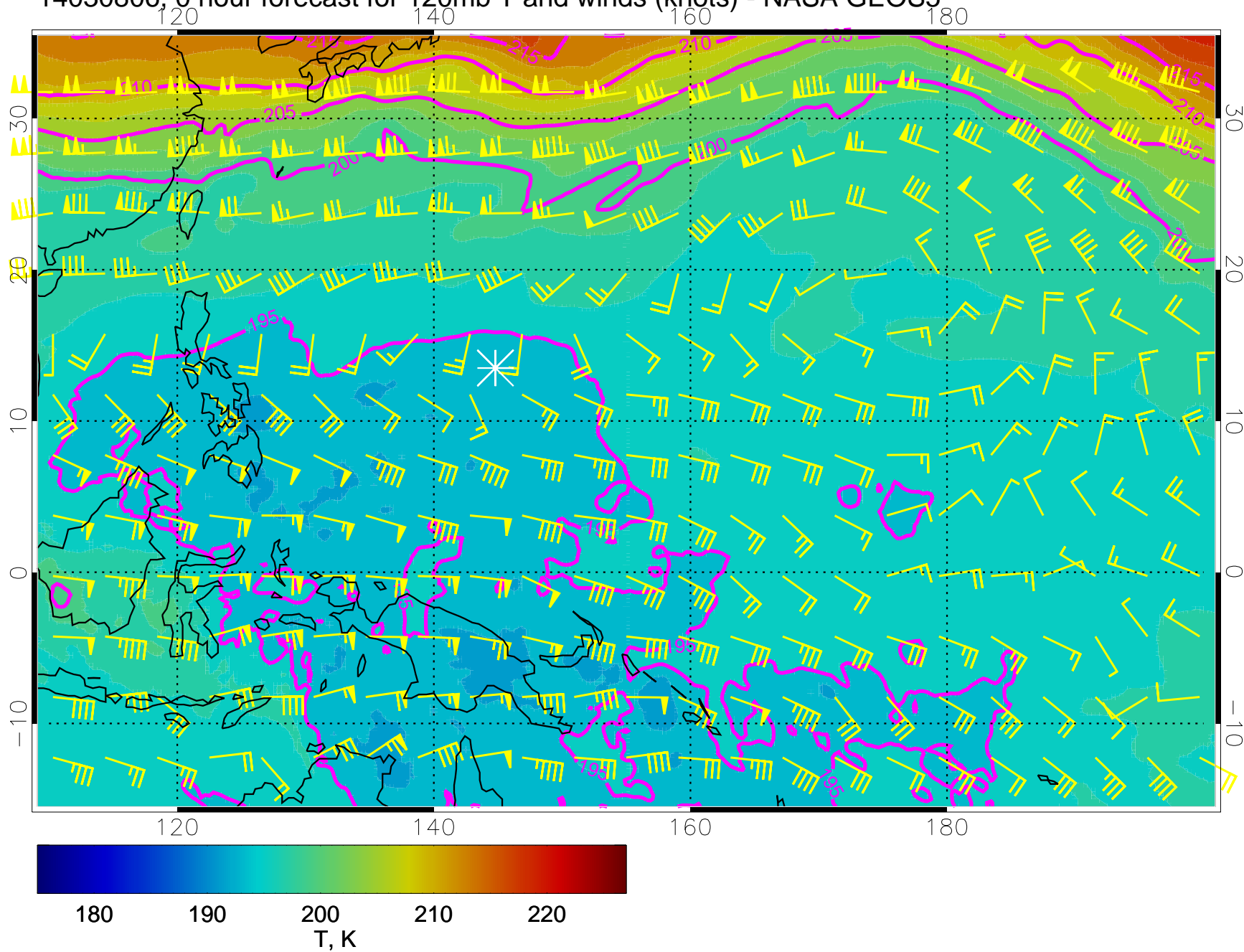
14030718, 0 hour forecast for 120mb T and winds (knots) - NASA GEOS5



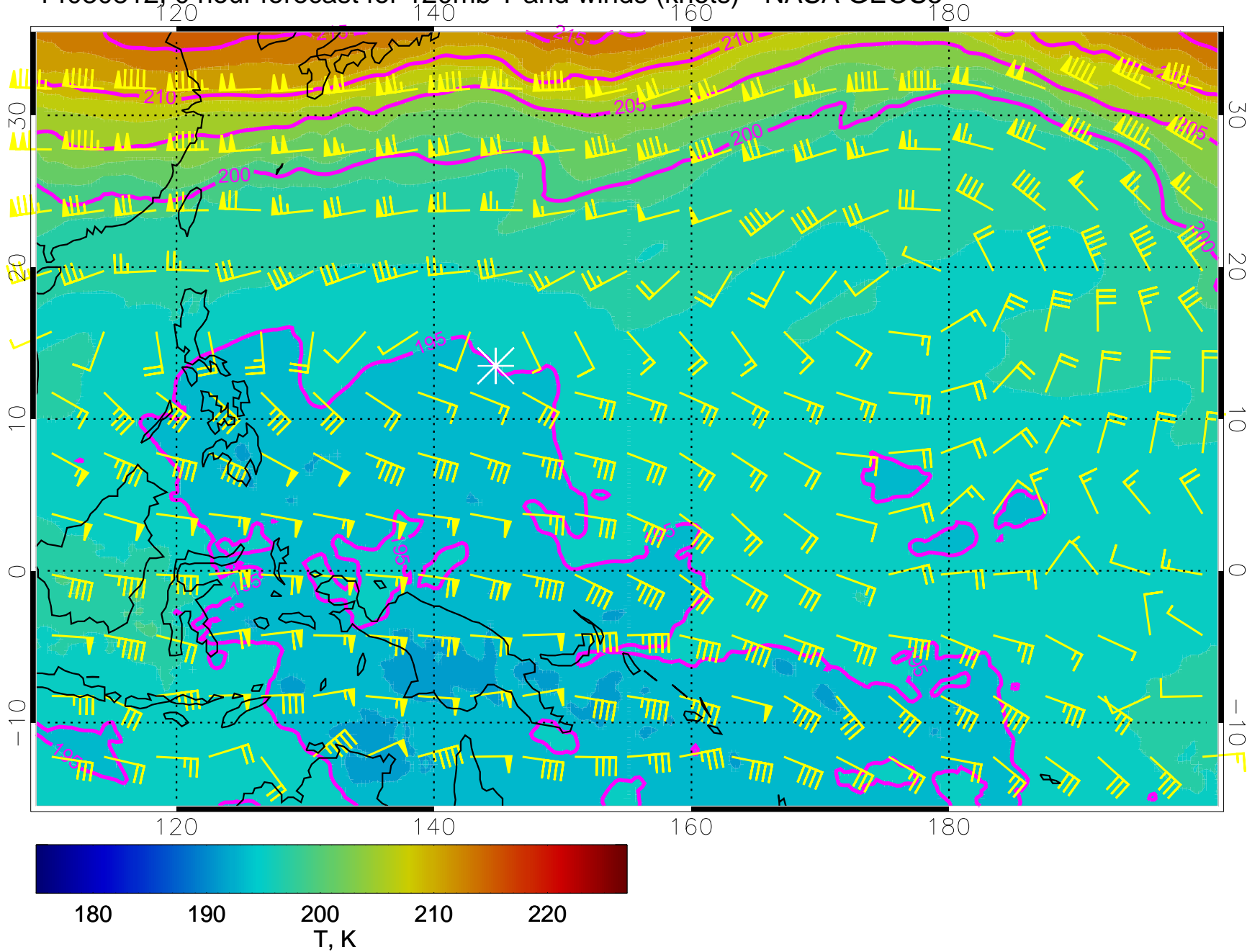
14030800, 0 hour forecast for 120mb T and winds (knots) - NASA GEOS5



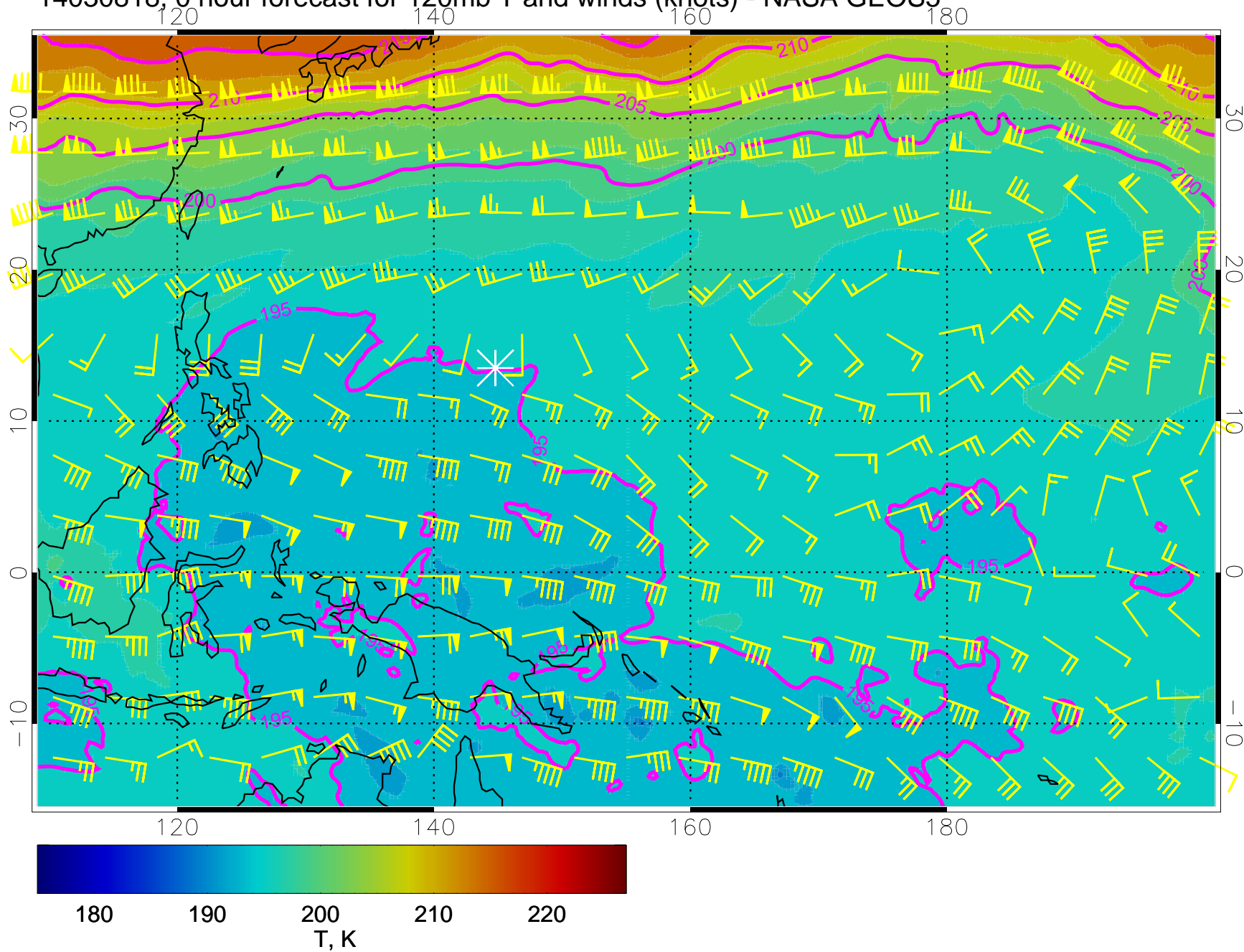
14030806, 0 hour forecast for 120mb T and winds (knots) - NASA GEOS5



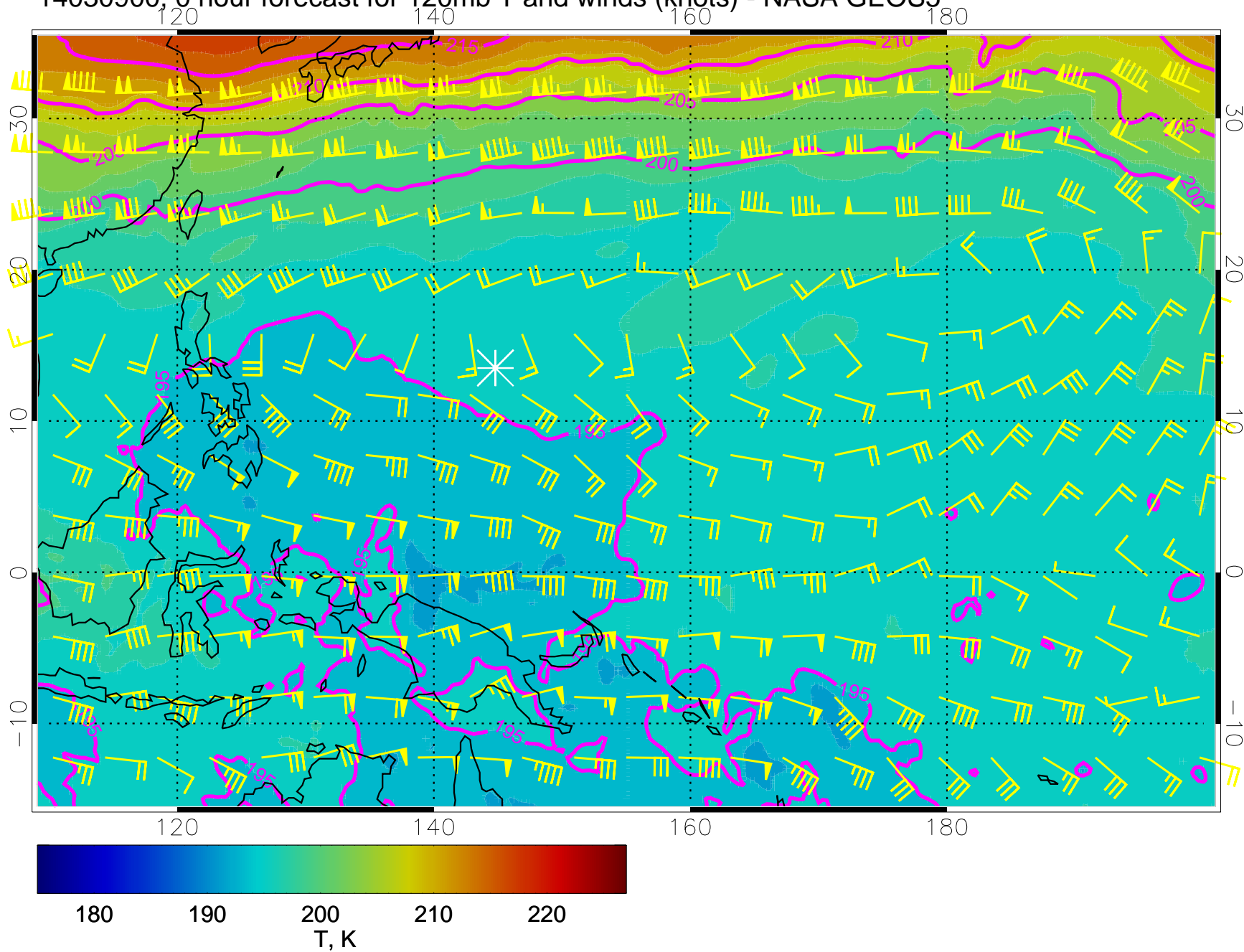
14030812, 0 hour forecast for 120mb T and winds (knots) - NASA GEOS5



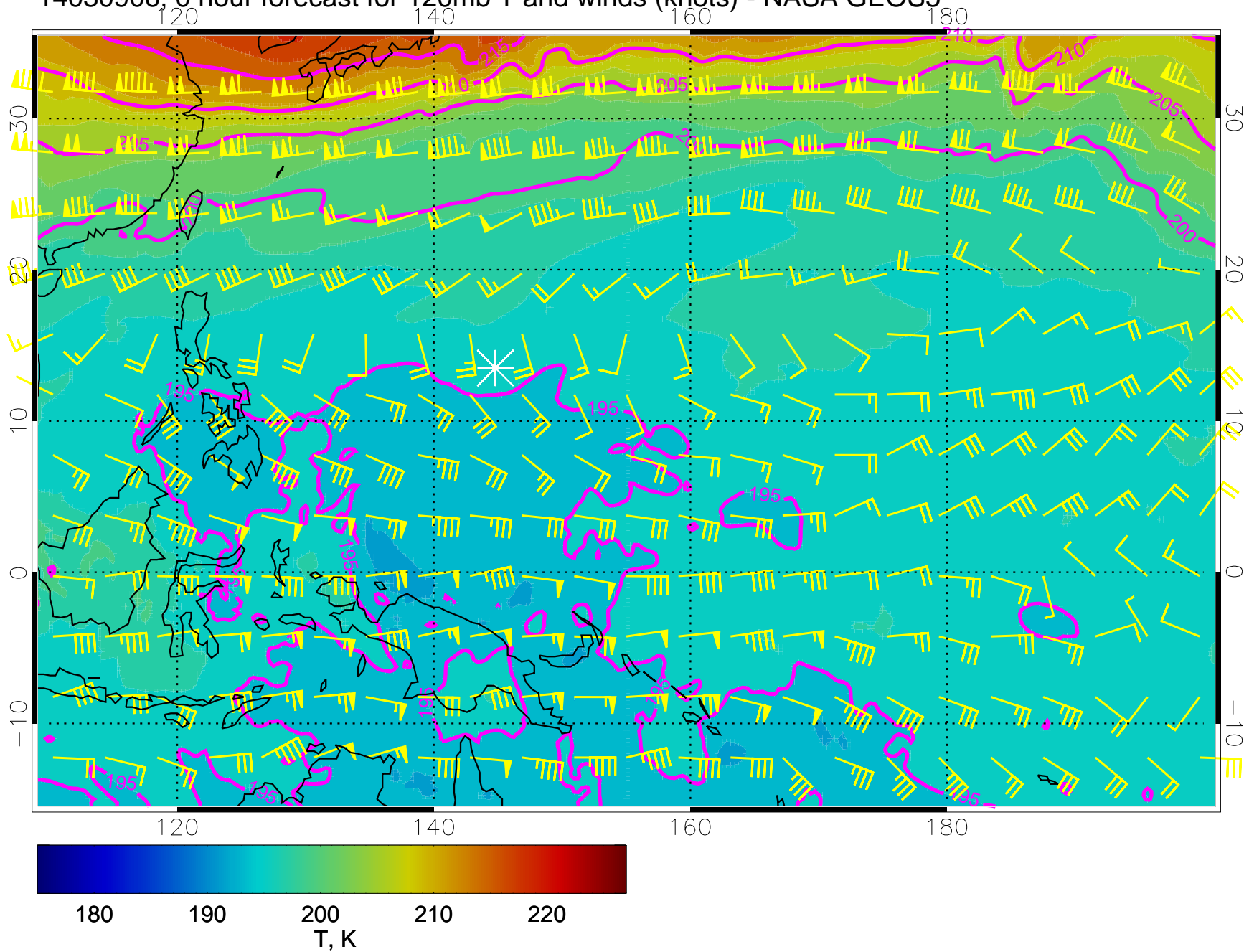
14030818, 0 hour forecast for 120mb T and winds (knots) - NASA GEOS5



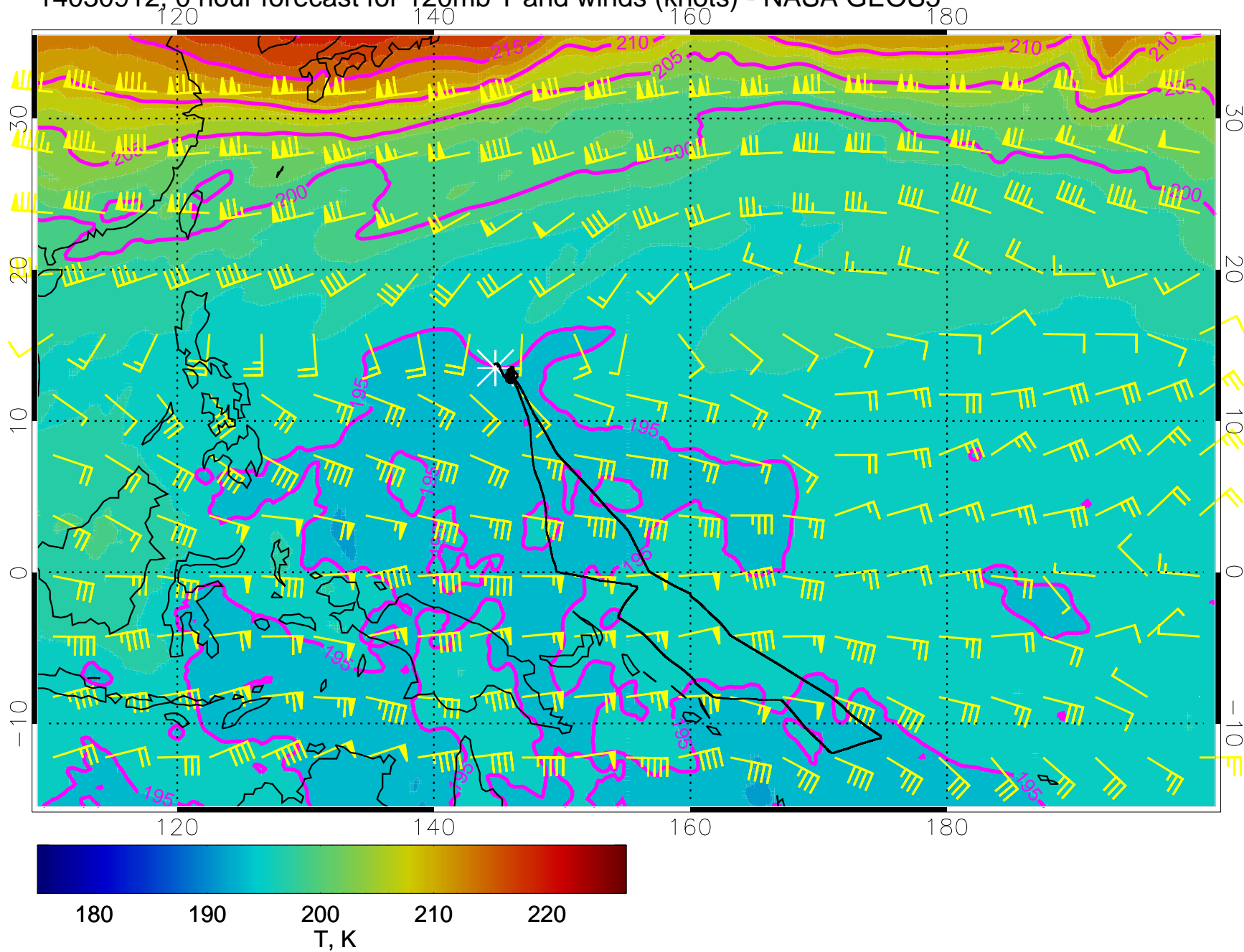
14030900, 0 hour forecast for 120mb T and winds (knots) - NASA GEOS5



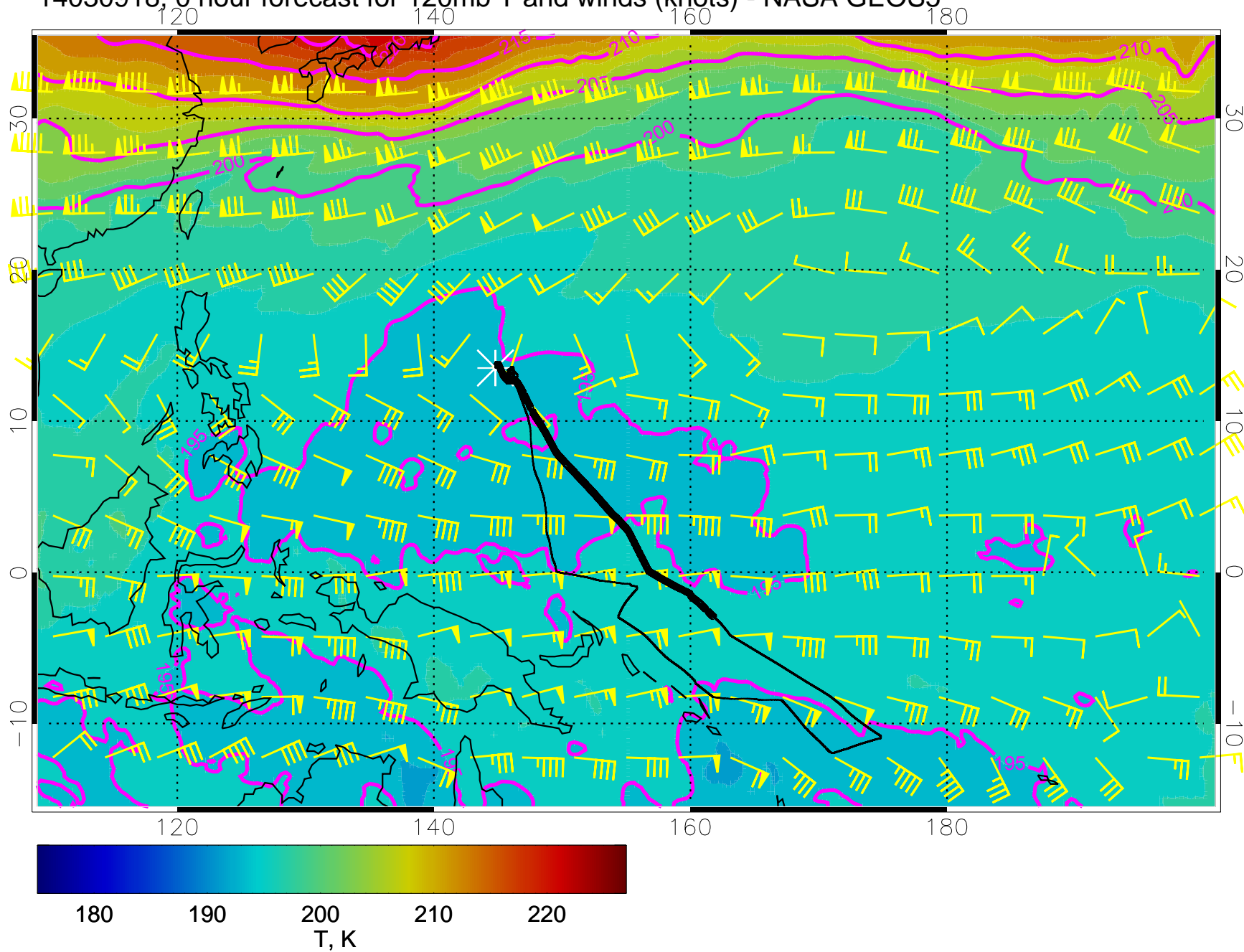
14030906, 0 hour forecast for 120mb T and winds (knots) - NASA GEOS5



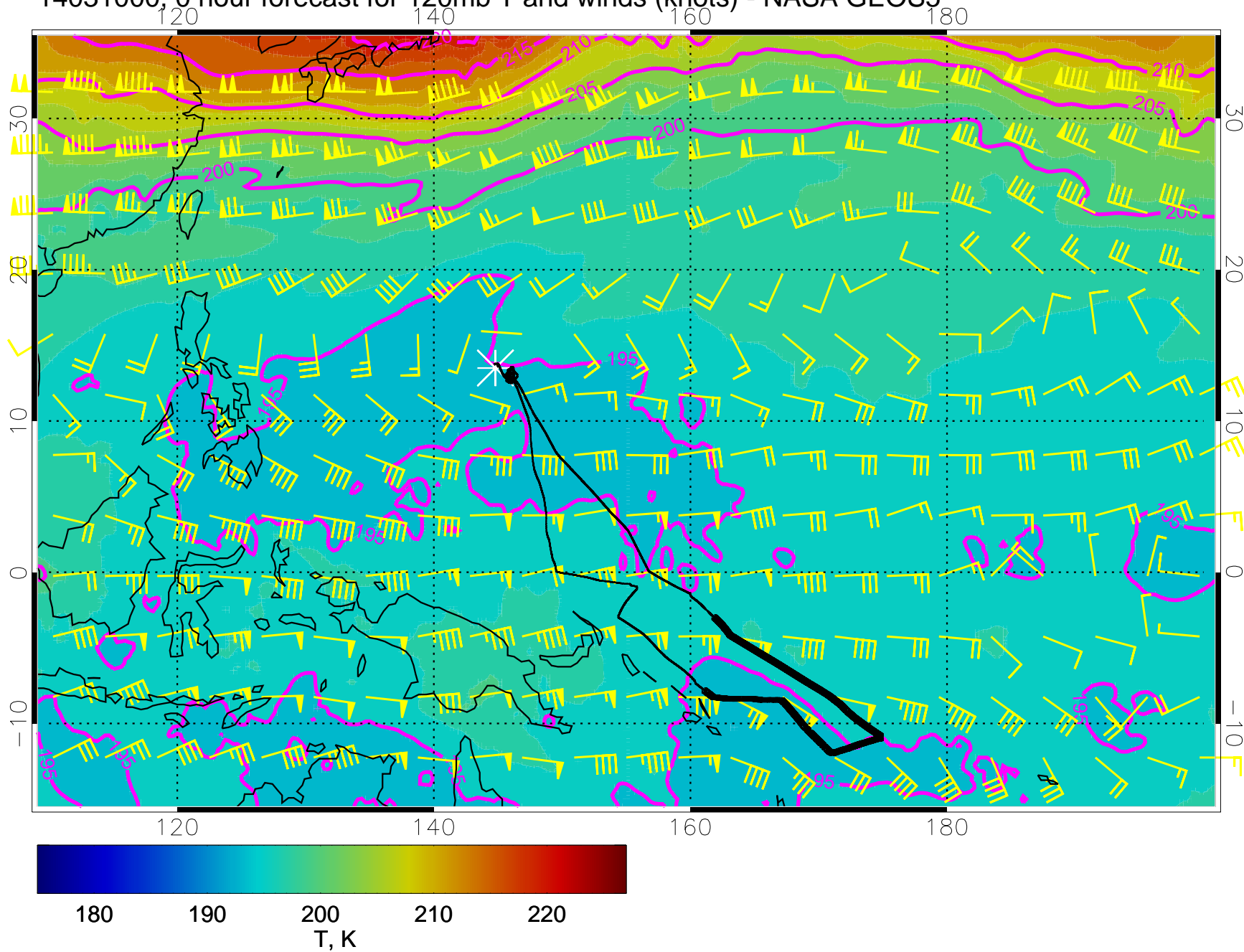
14030912, 0 hour forecast for 120mb T and winds (knots) - NASA GEOS5



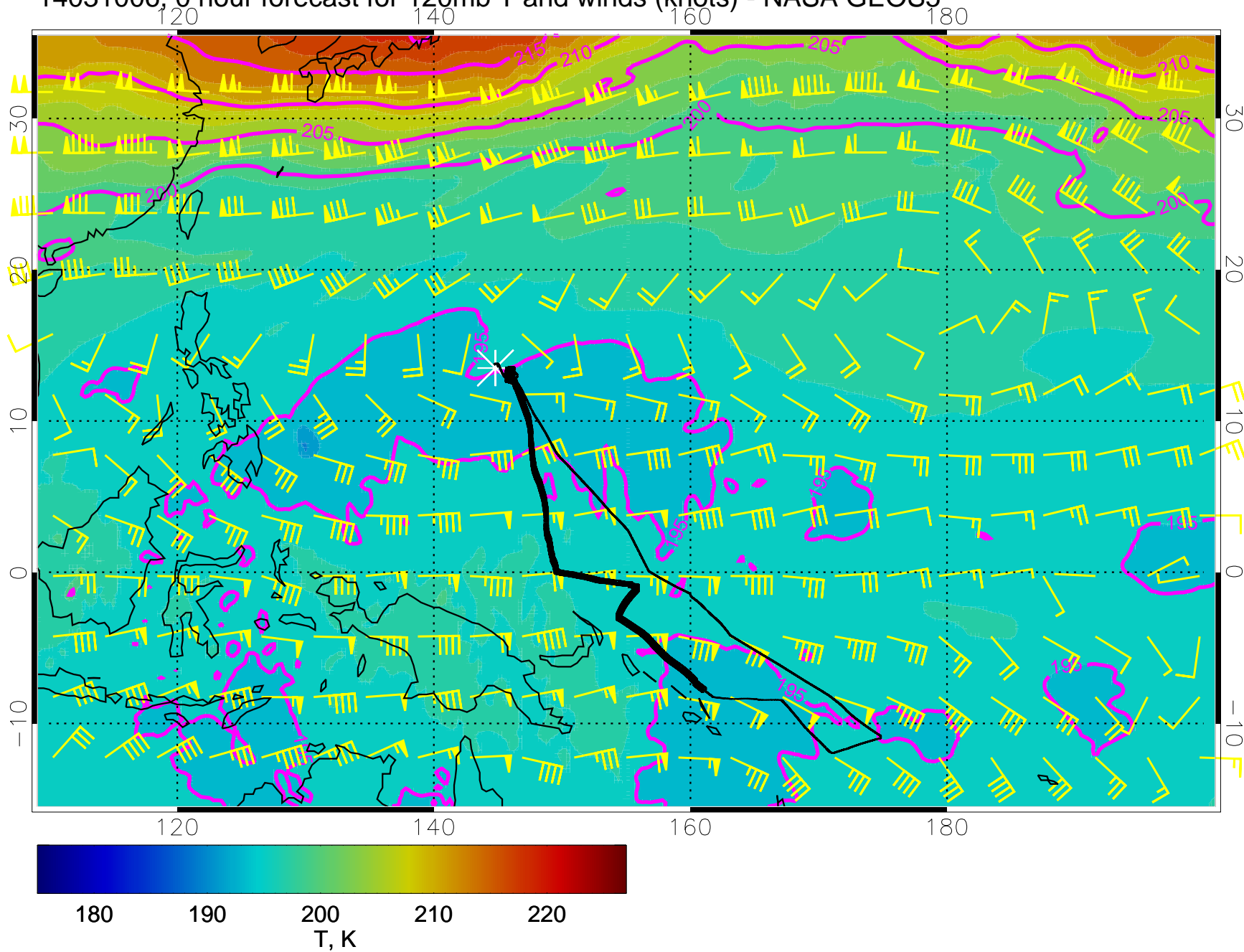
14030918, 0 hour forecast for 120mb T and winds (knots) - NASA GEOS5



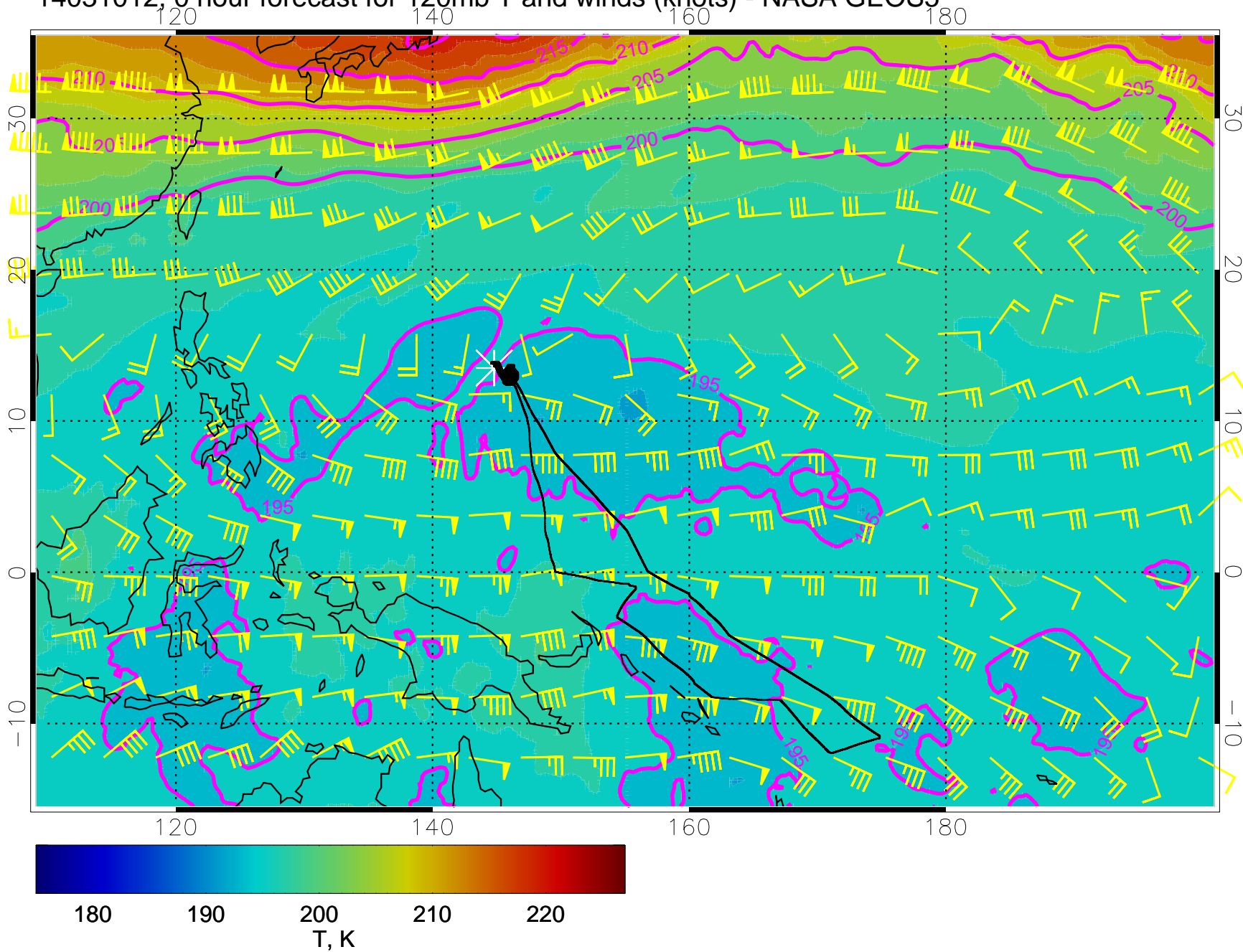
14031000, 0 hour forecast for 120mb T and winds (knots) - NASA GEOS5



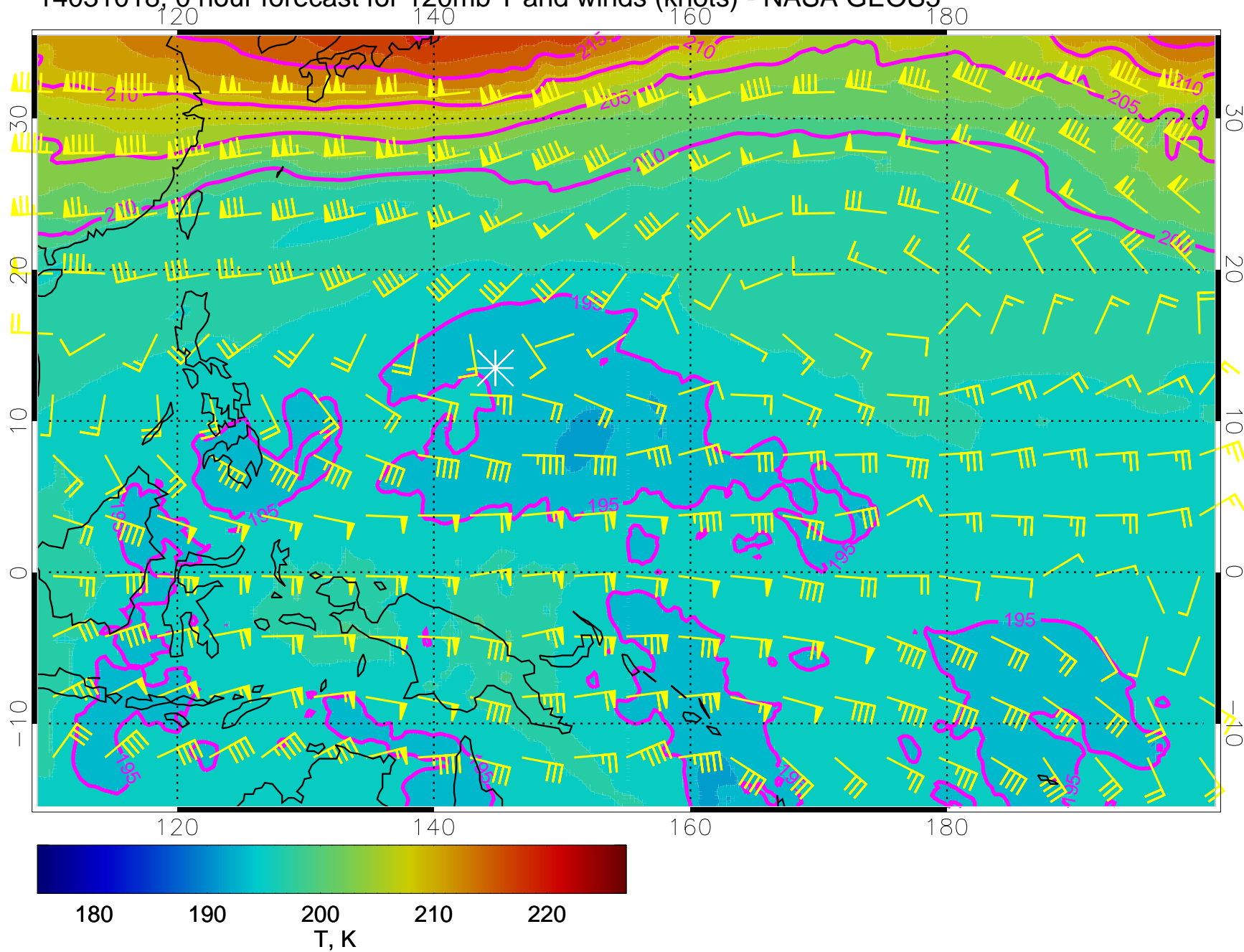
14031006, 0 hour forecast for 120mb T and winds (knots) - NASA GEOS5



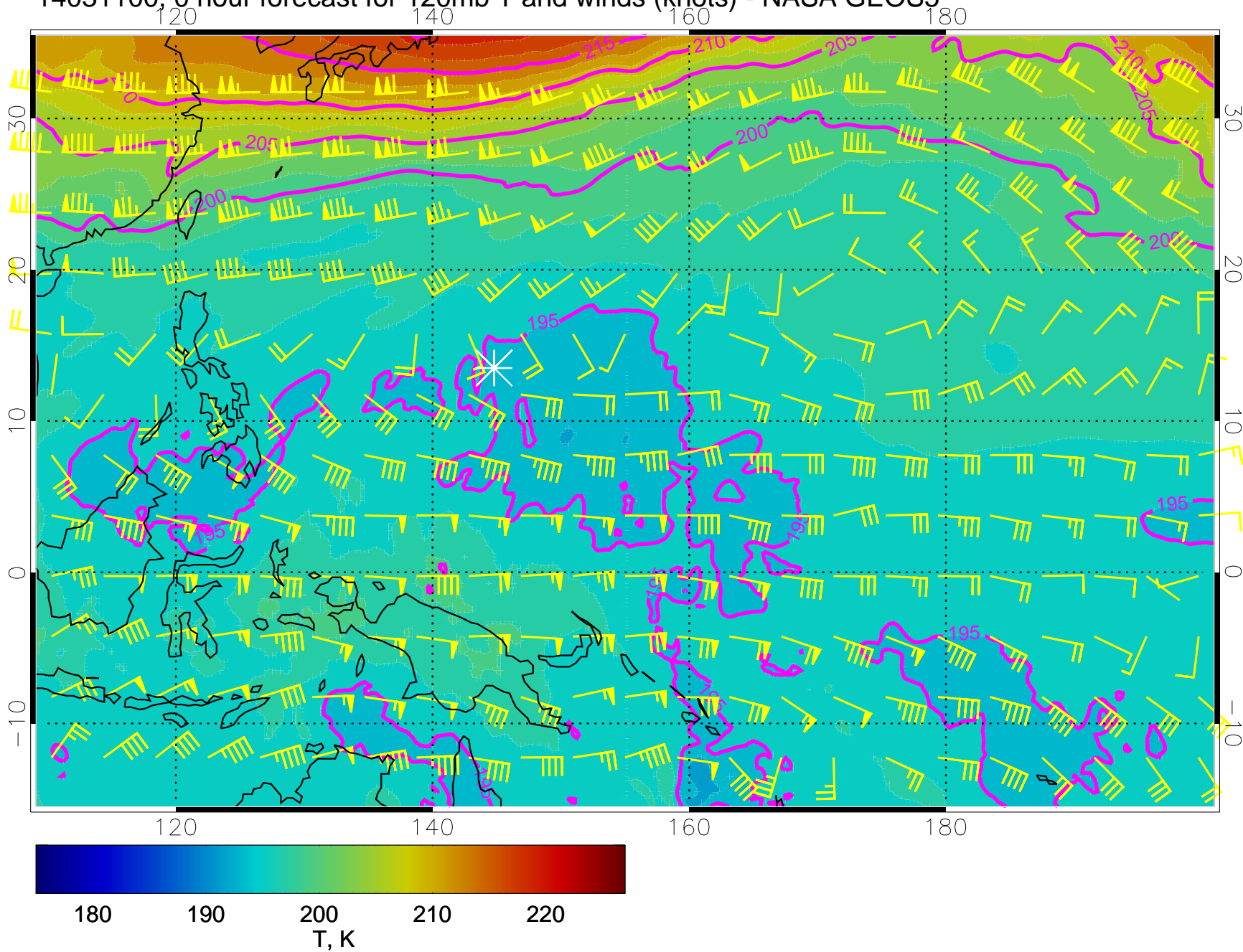
14031012, 0 hour forecast for 120mb T and winds (knots) - NASA GEOS5



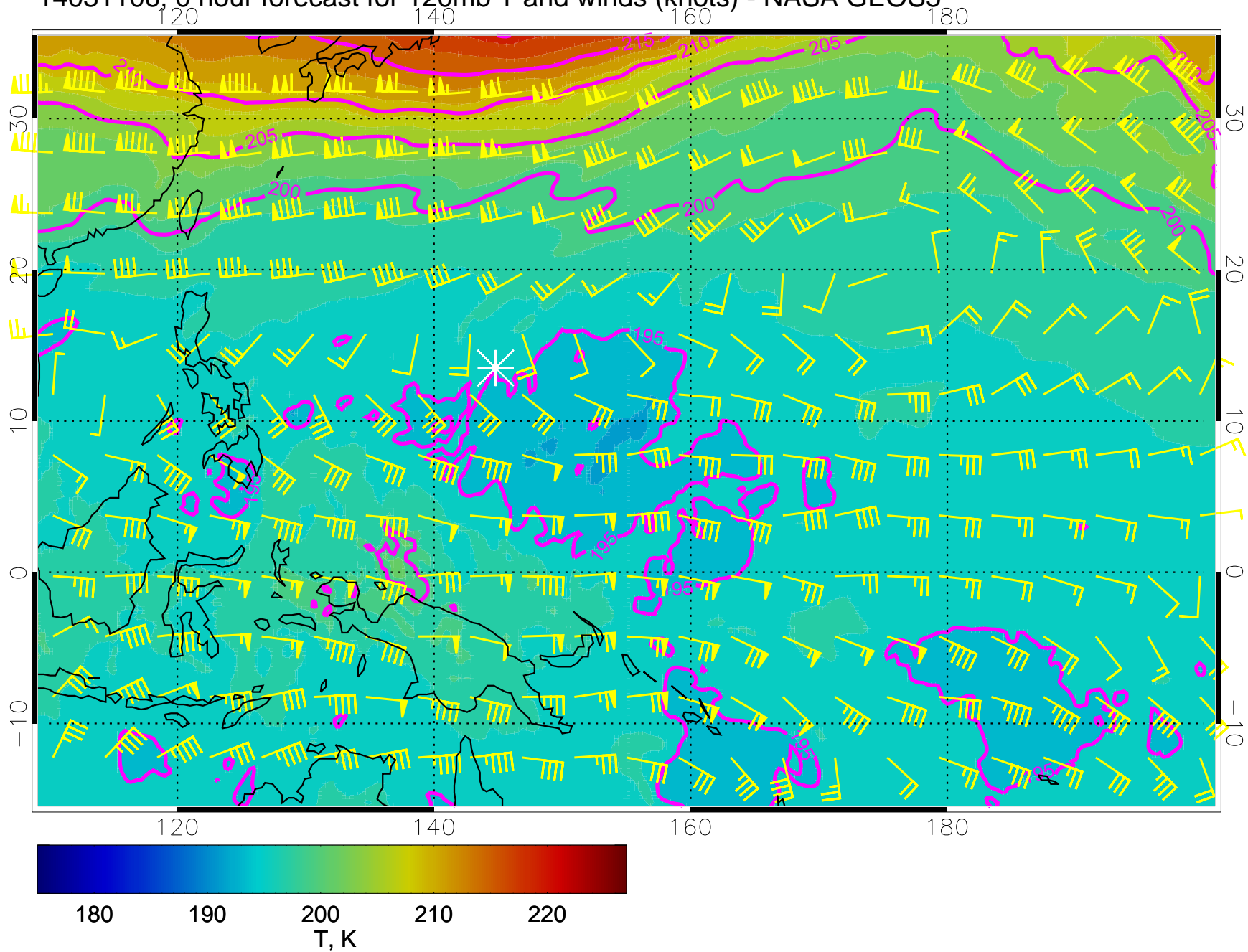
14031018, 0 hour forecast for 120mb T and winds (knots) - NASA GEOS5



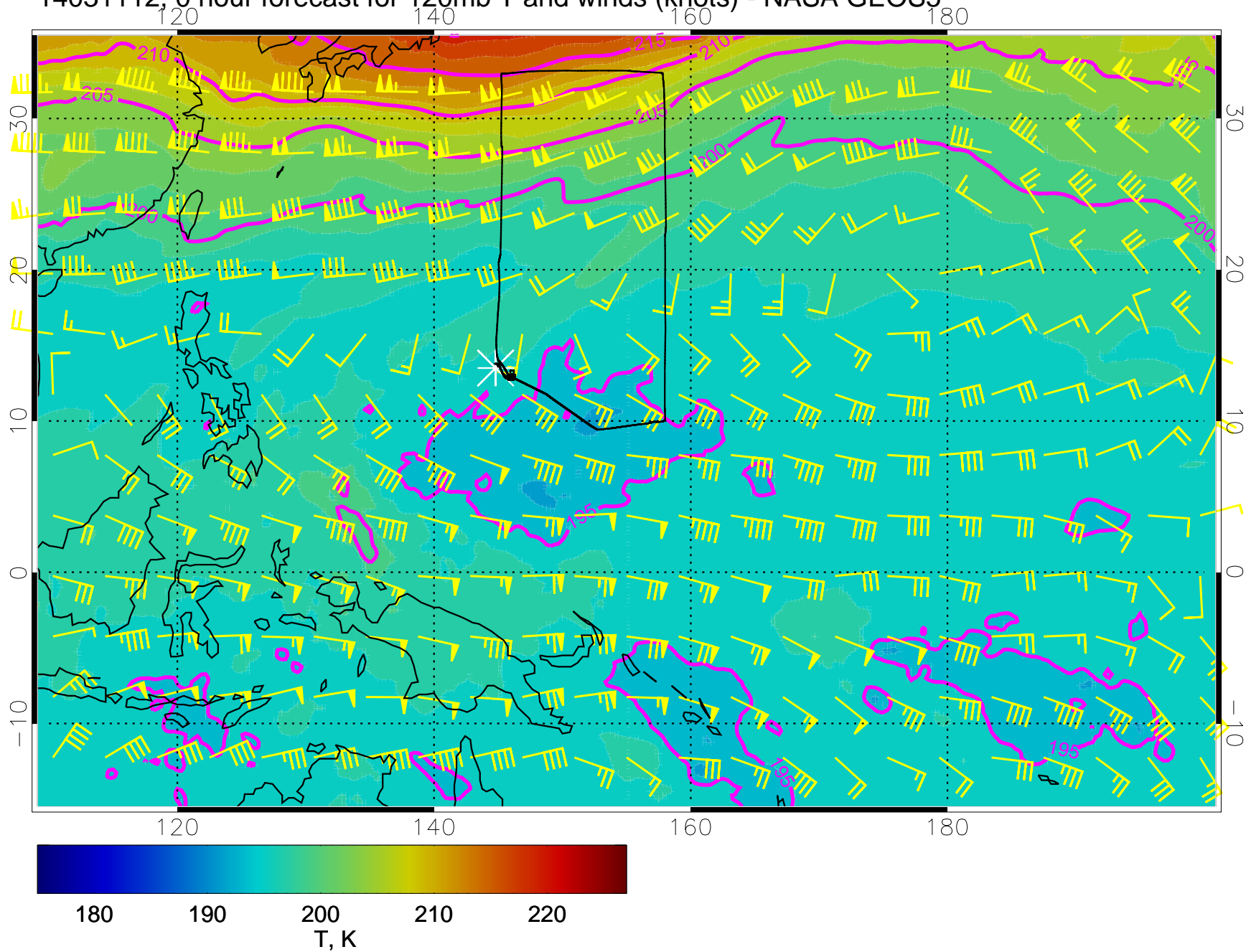
14031100, 0 hour forecast for 120mb T and winds (knots) - NASA GEOS5



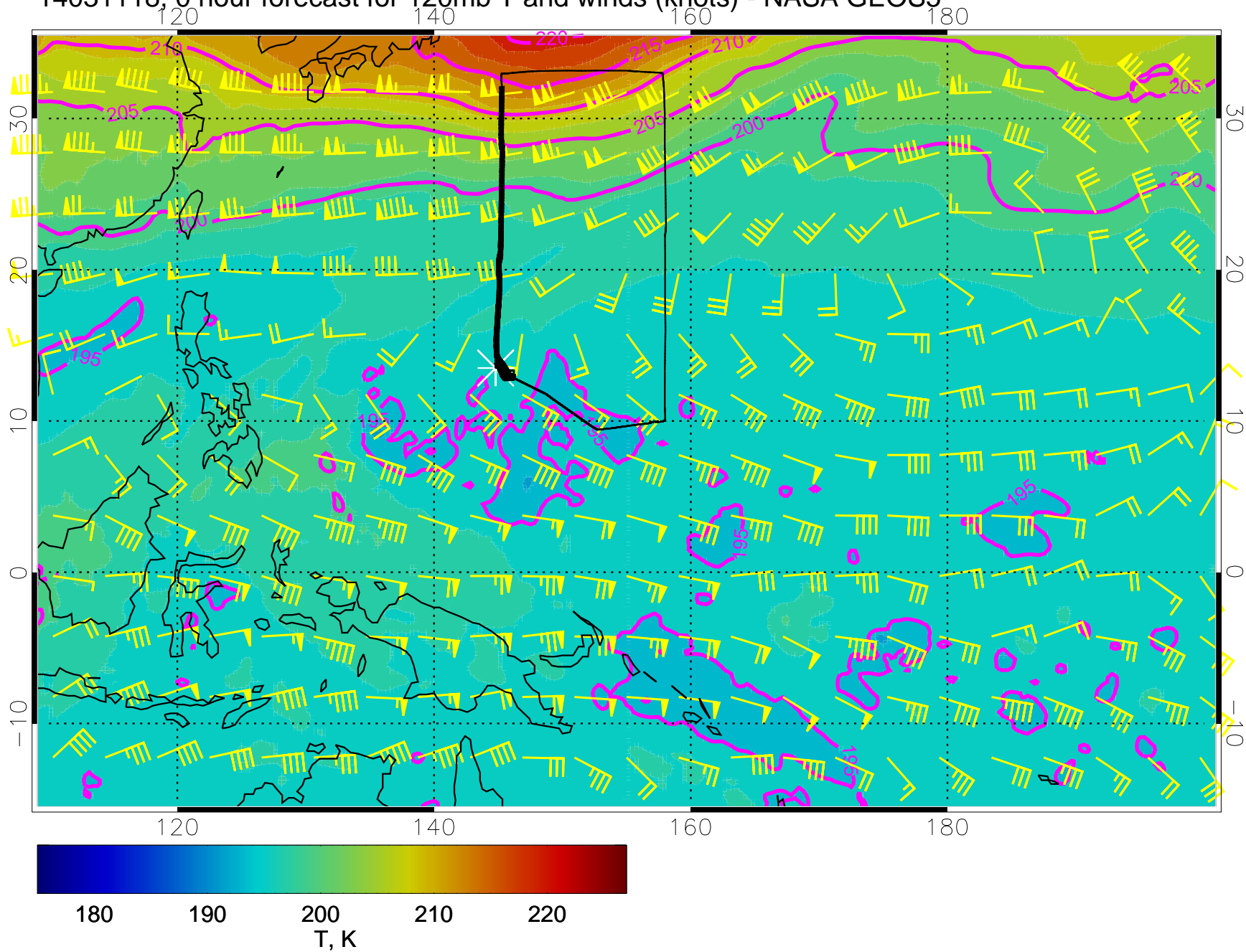
14031106, 0 hour forecast for 120mb T and winds (knots) - NASA GEOS5



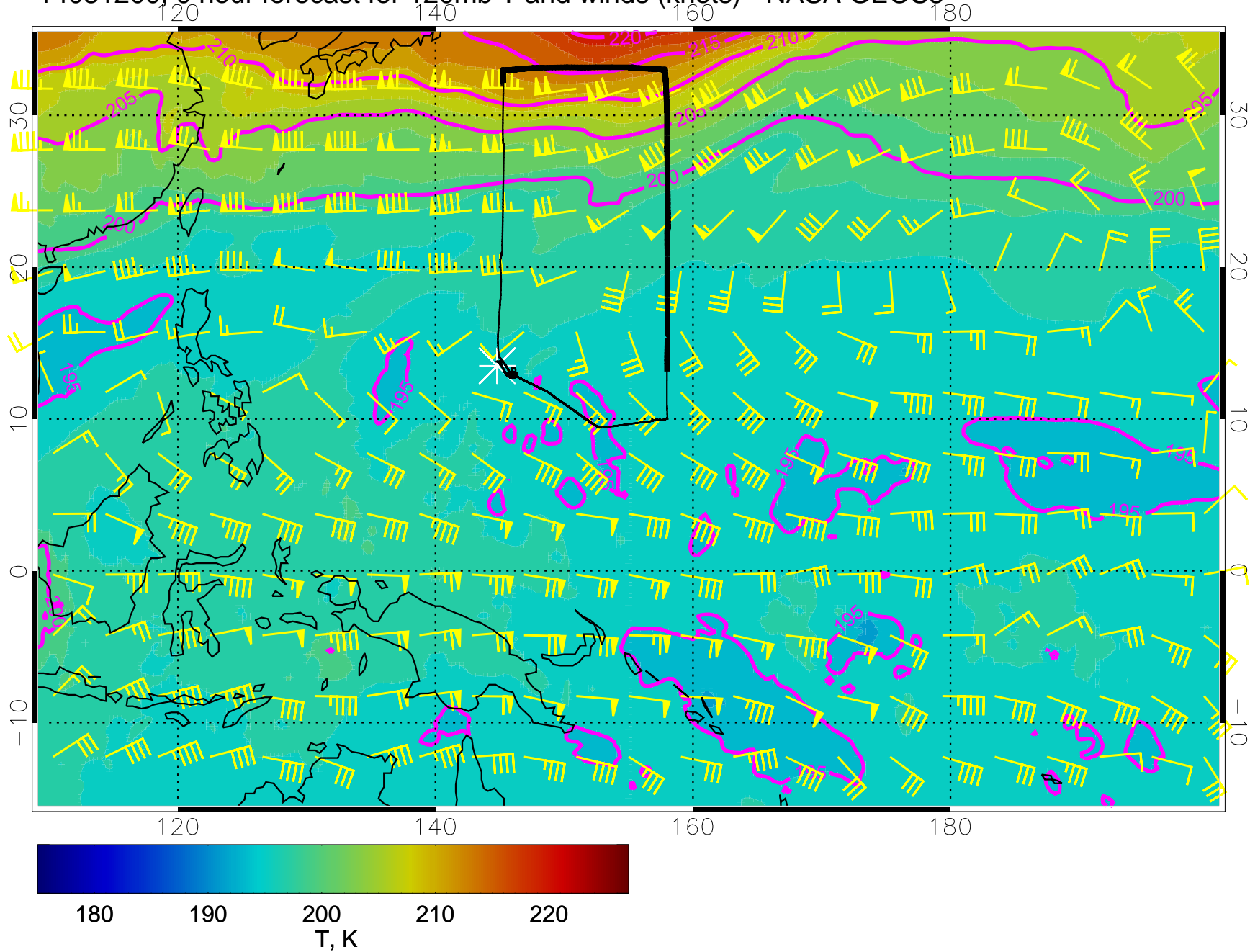
14031112, 0 hour forecast for 120mb T and winds (knots) - NASA GEOS5



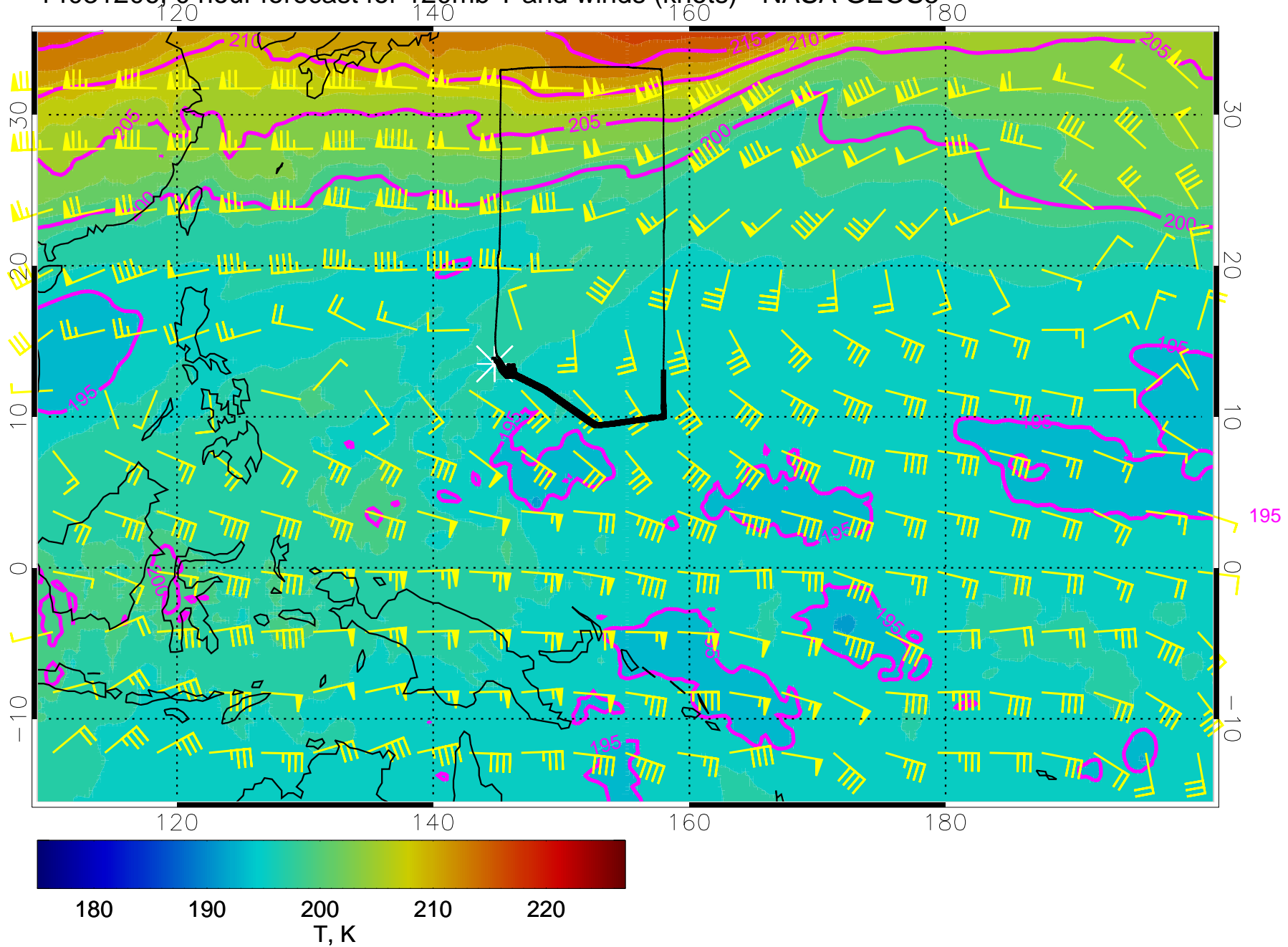
14031118, 0 hour forecast for 120mb T and winds (knots) - NASA GEOS5



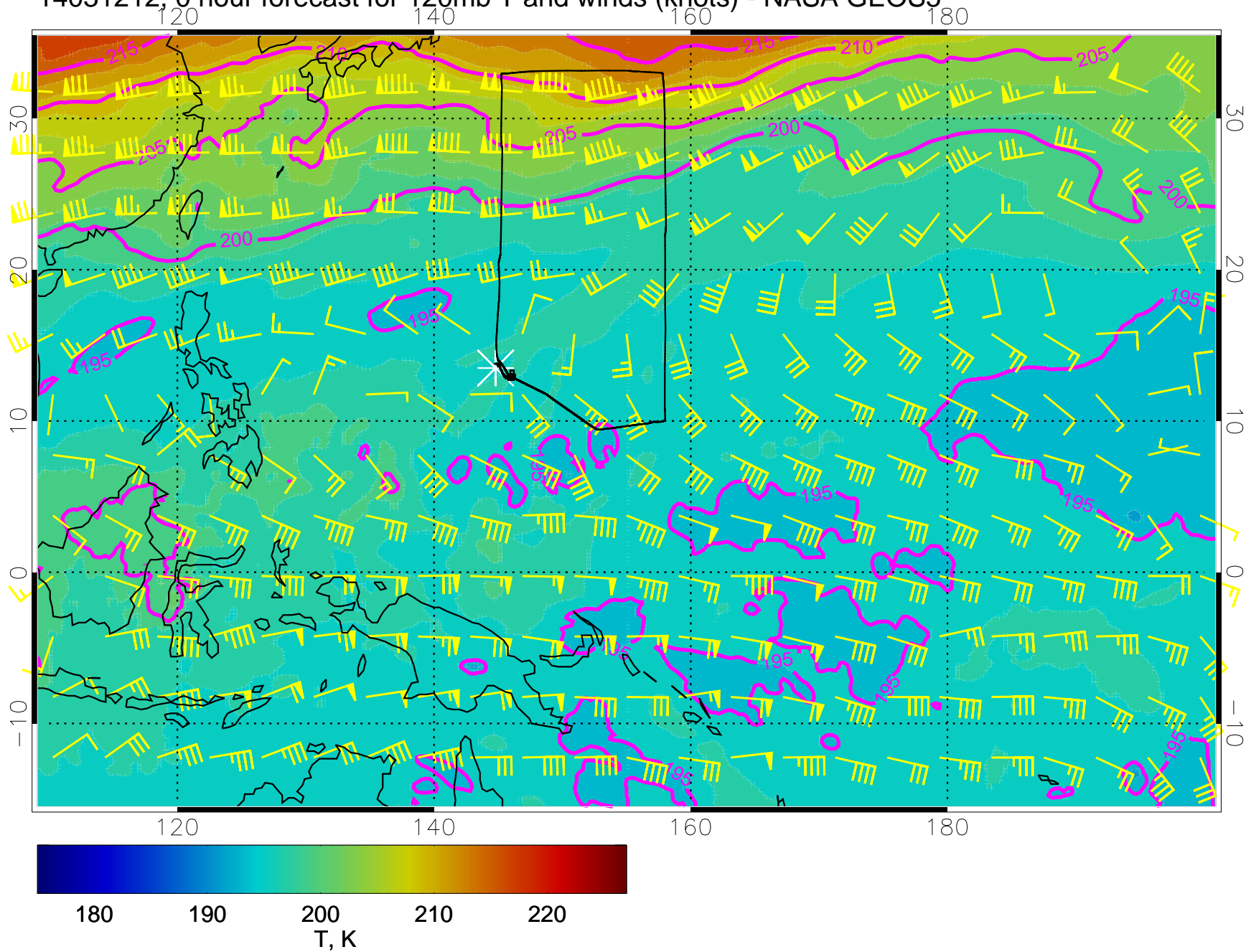
14031200, 0 hour forecast for 120mb T and winds (knots) - NASA GEOS5



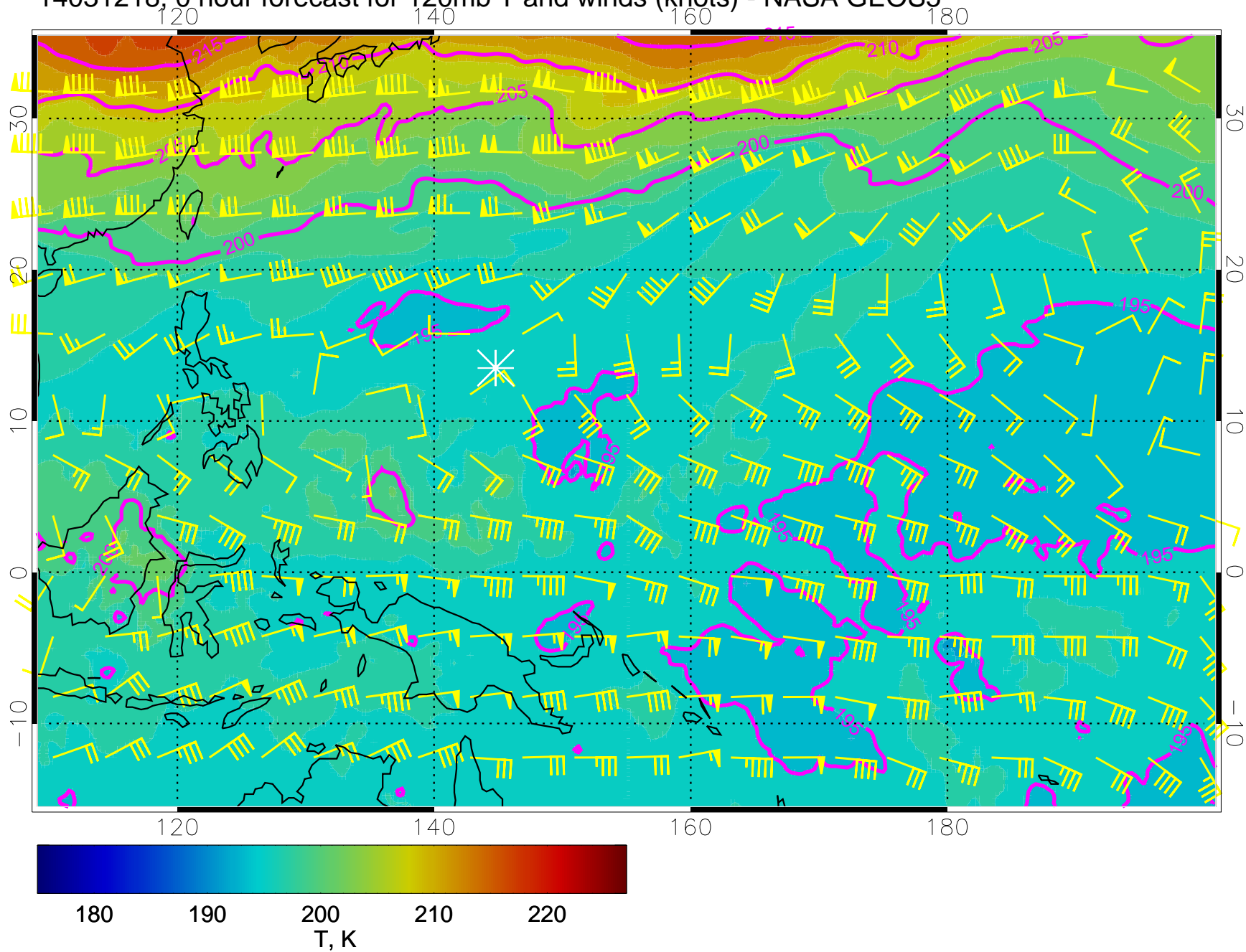
14031206, 0 hour forecast for 120mb T and winds (knots) - NASA GEOS5



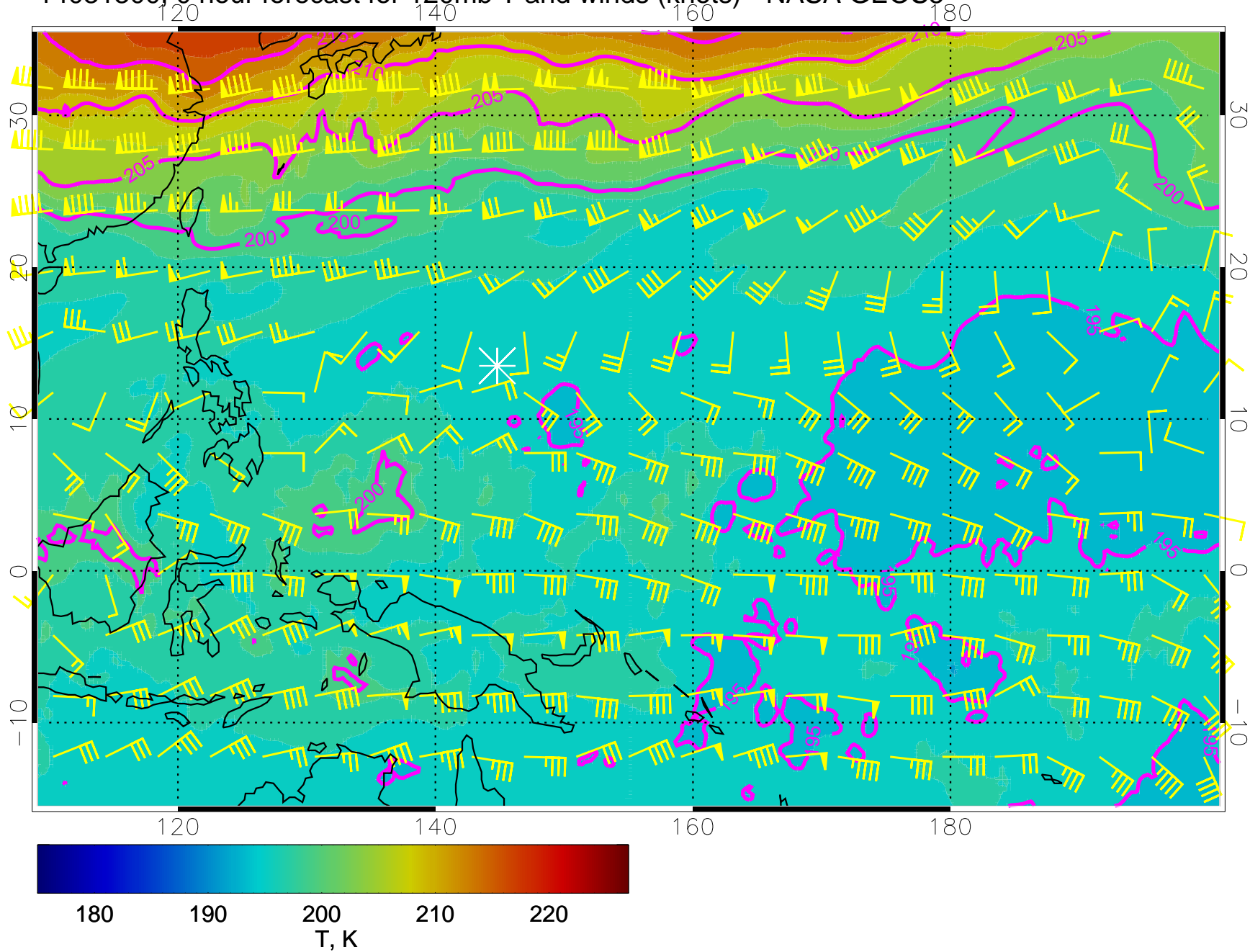
14031212, 0 hour forecast for 120mb T and winds (knots) - NASA GEOS5



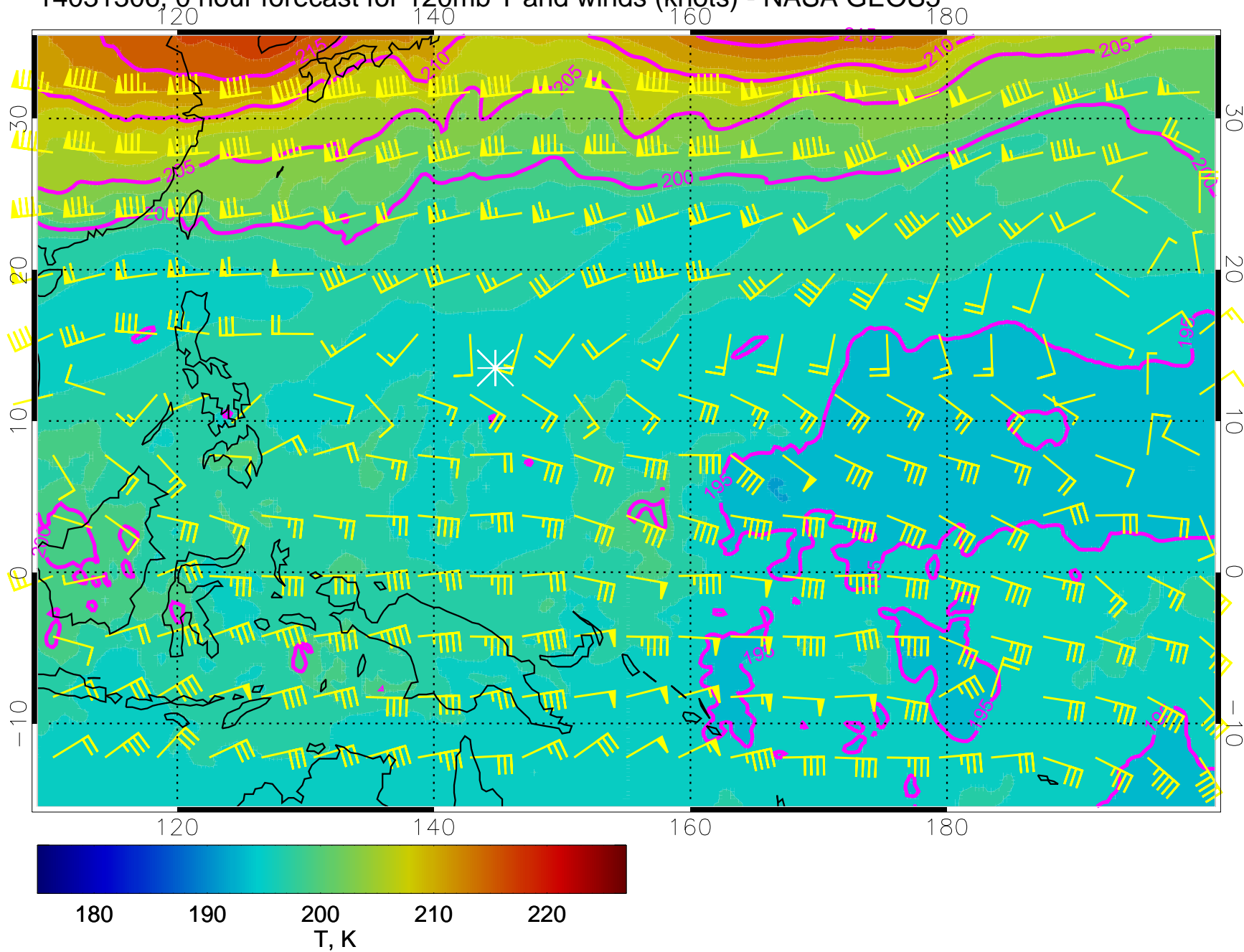
14031218, 0 hour forecast for 120mb T and winds (knots) - NASA GEOS5



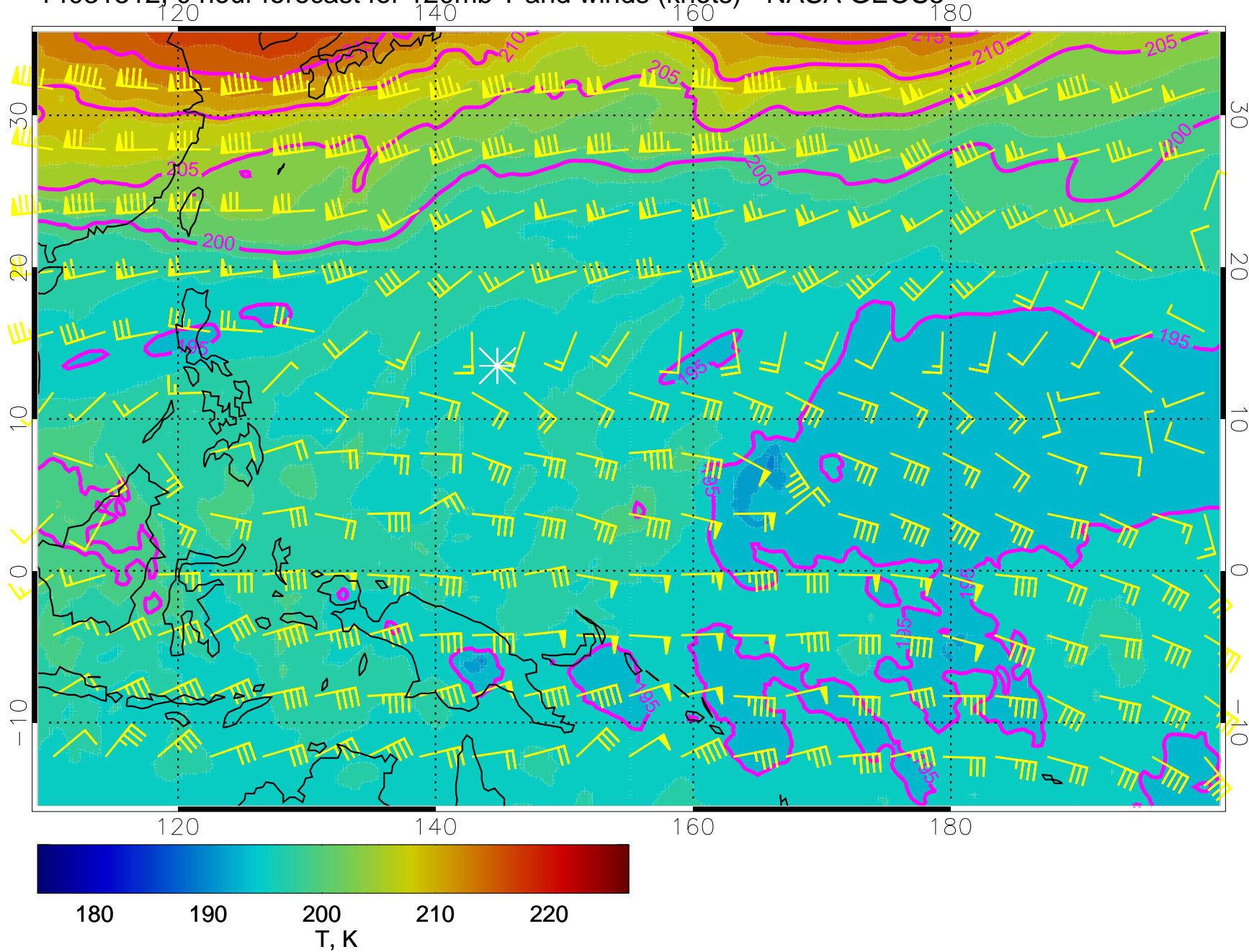
14031300, 0 hour forecast for 120mb T and winds (knots) - NASA GEOS5



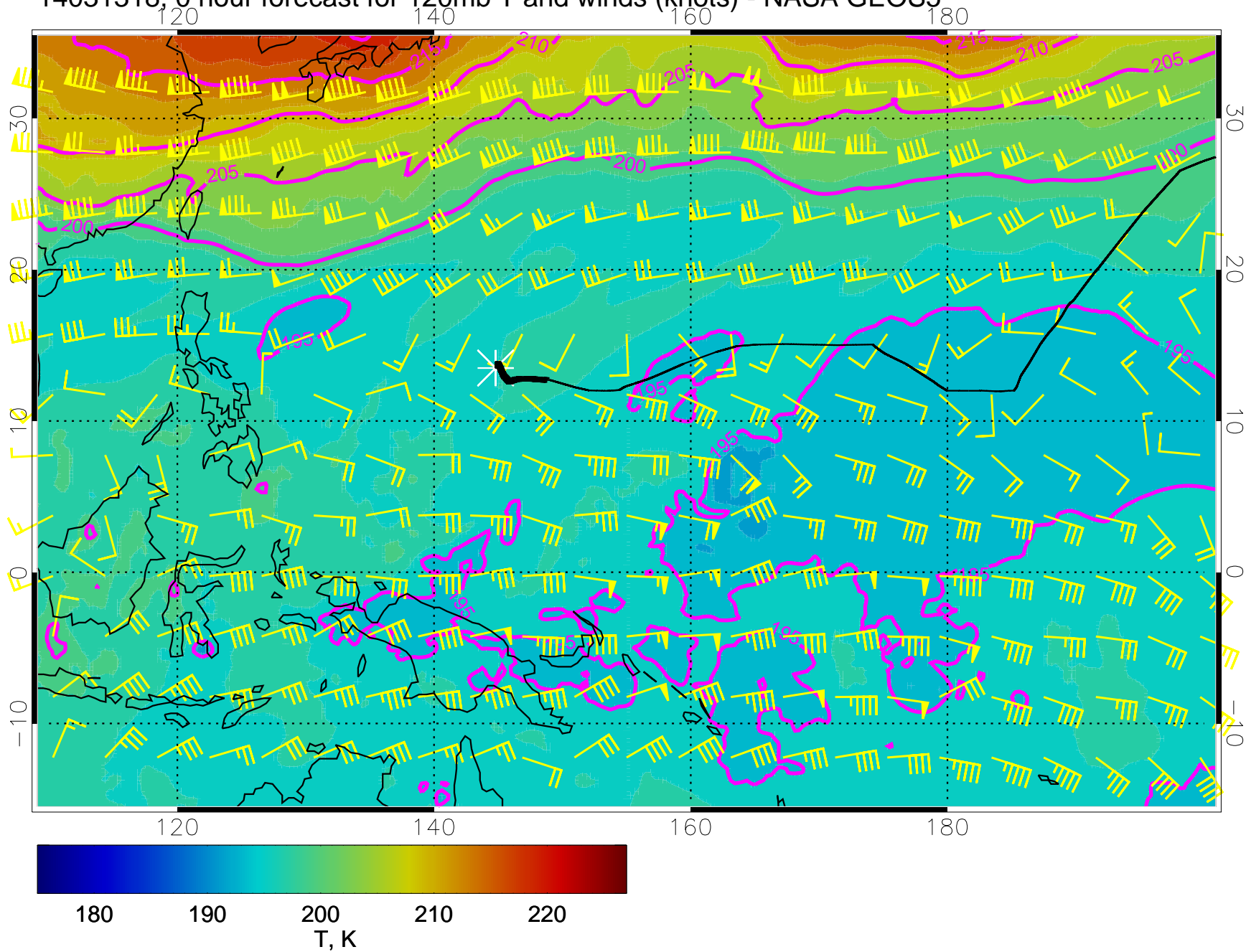
14031306, 0 hour forecast for 120mb T and winds (knots) - NASA GEOS5



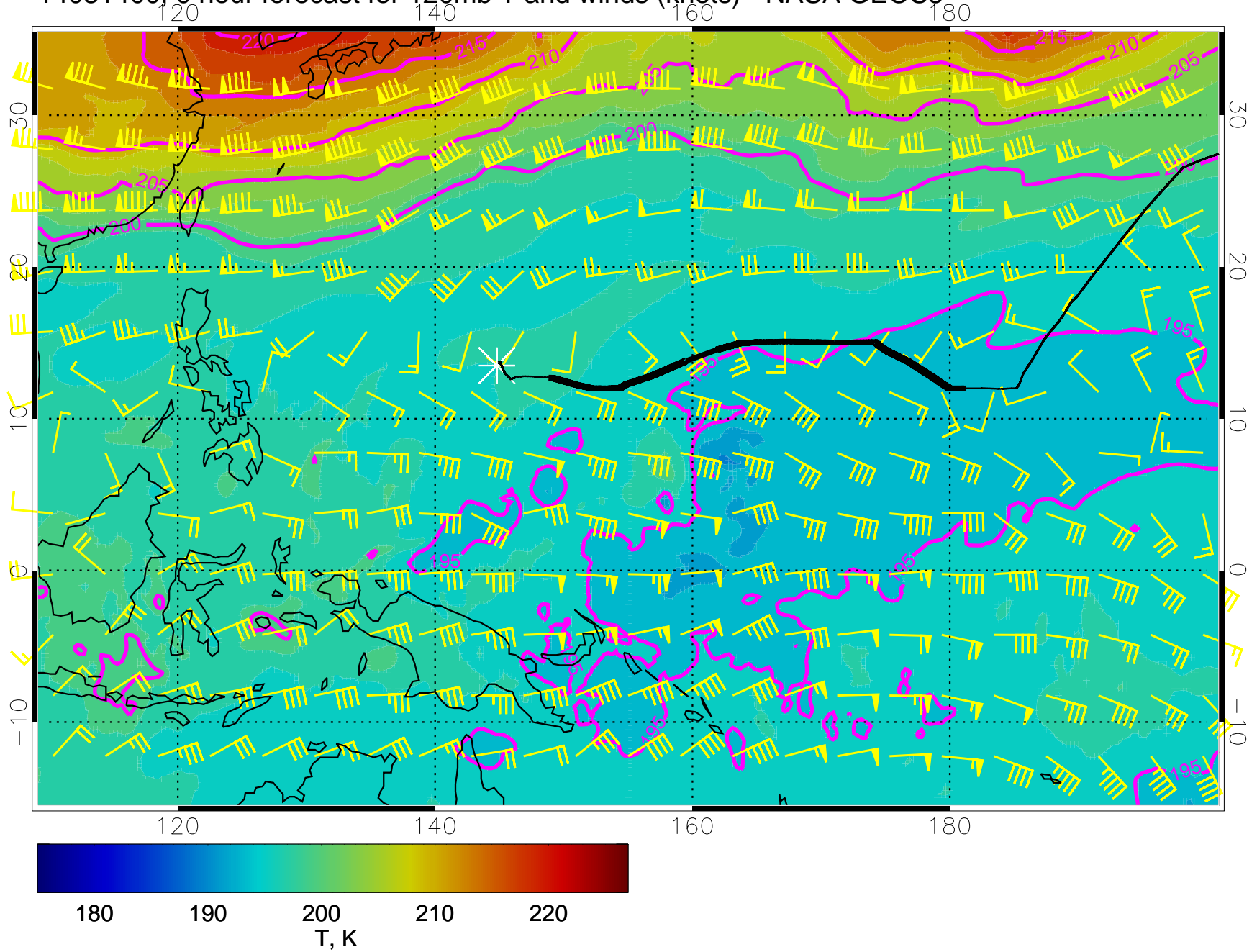
14031312, 0 hour forecast for 120mb T and winds (knots) - NASA GEOS5



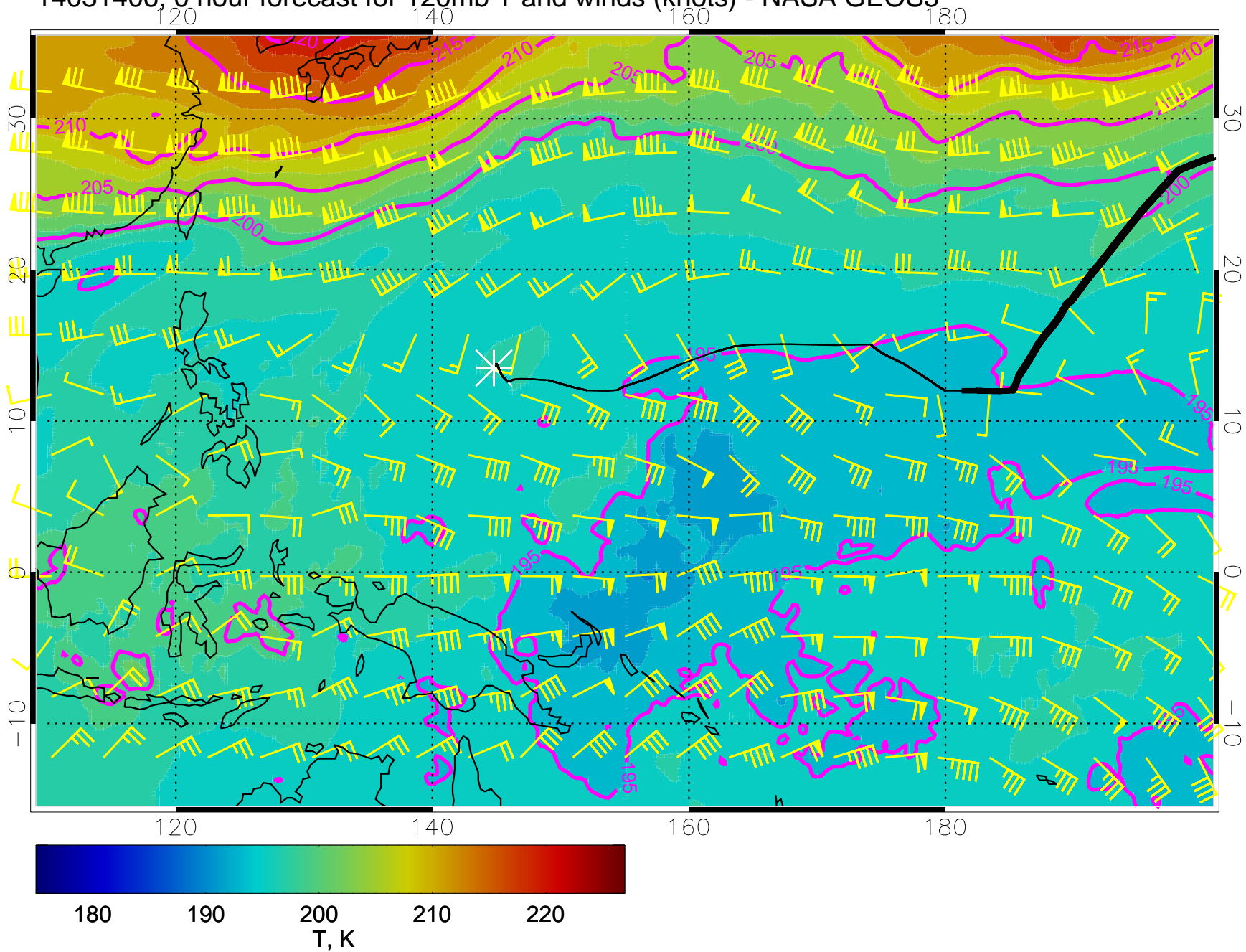
14031318, 0 hour forecast for 120mb T and winds (knots) - NASA GEOS5



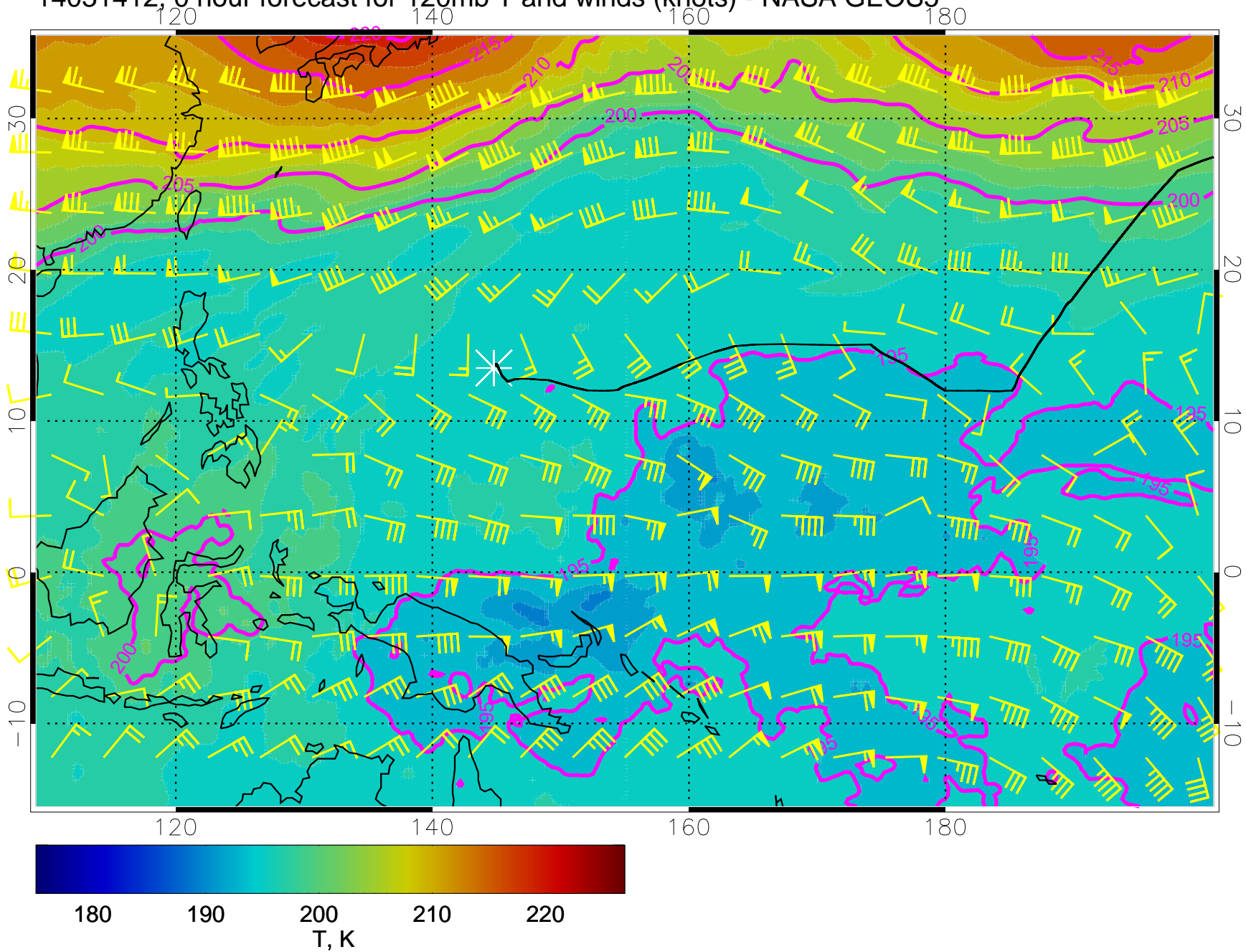
14031400, 0 hour forecast for 120mb T and winds (knots) - NASA GEOS5



14031406, 0 hour forecast for 120mb T and winds (knots) - NASA GEOS5



14031412, 0 hour forecast for 120mb T and winds (knots) - NASA GEOS5



14031418, 0 hour forecast for 120mb T and winds (knots) - NASA GEOS5

