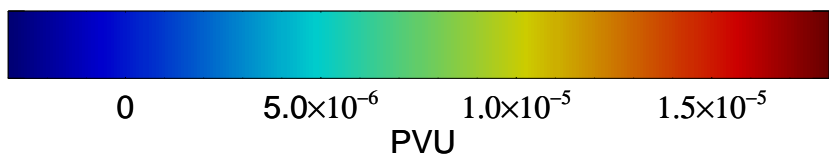
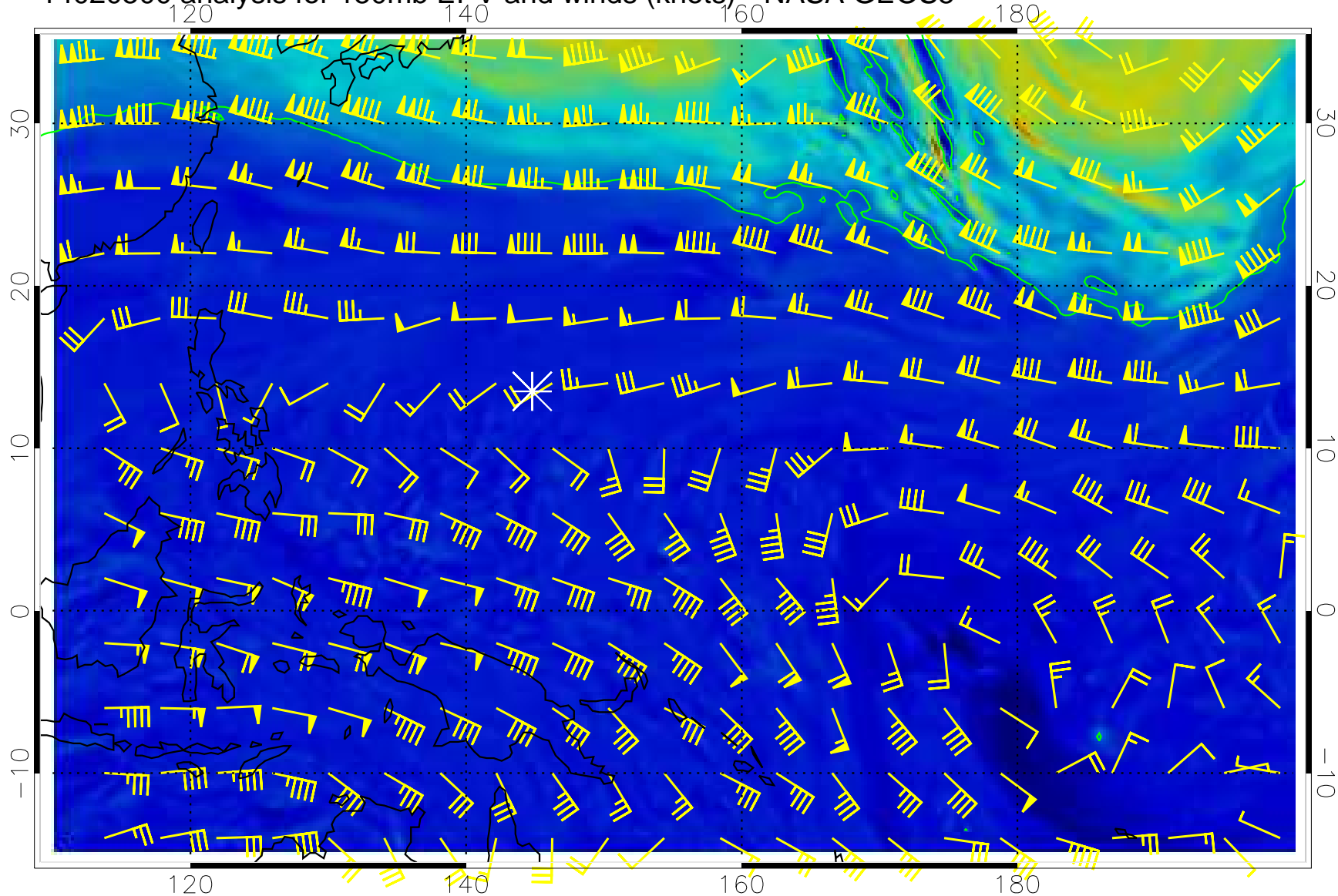
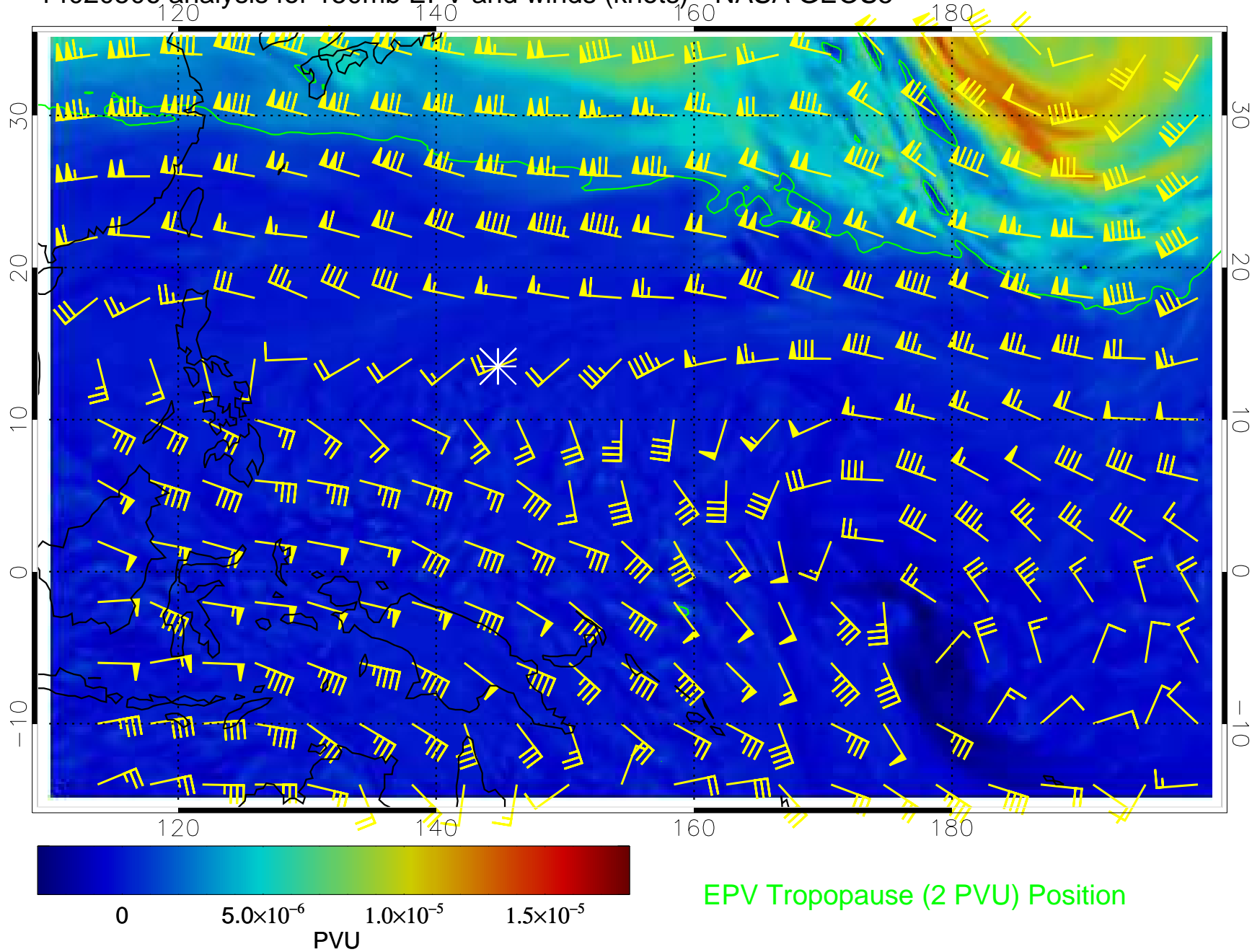


14020500 analysis for 150mb EPV and winds (knots)-- NASA GEOS5

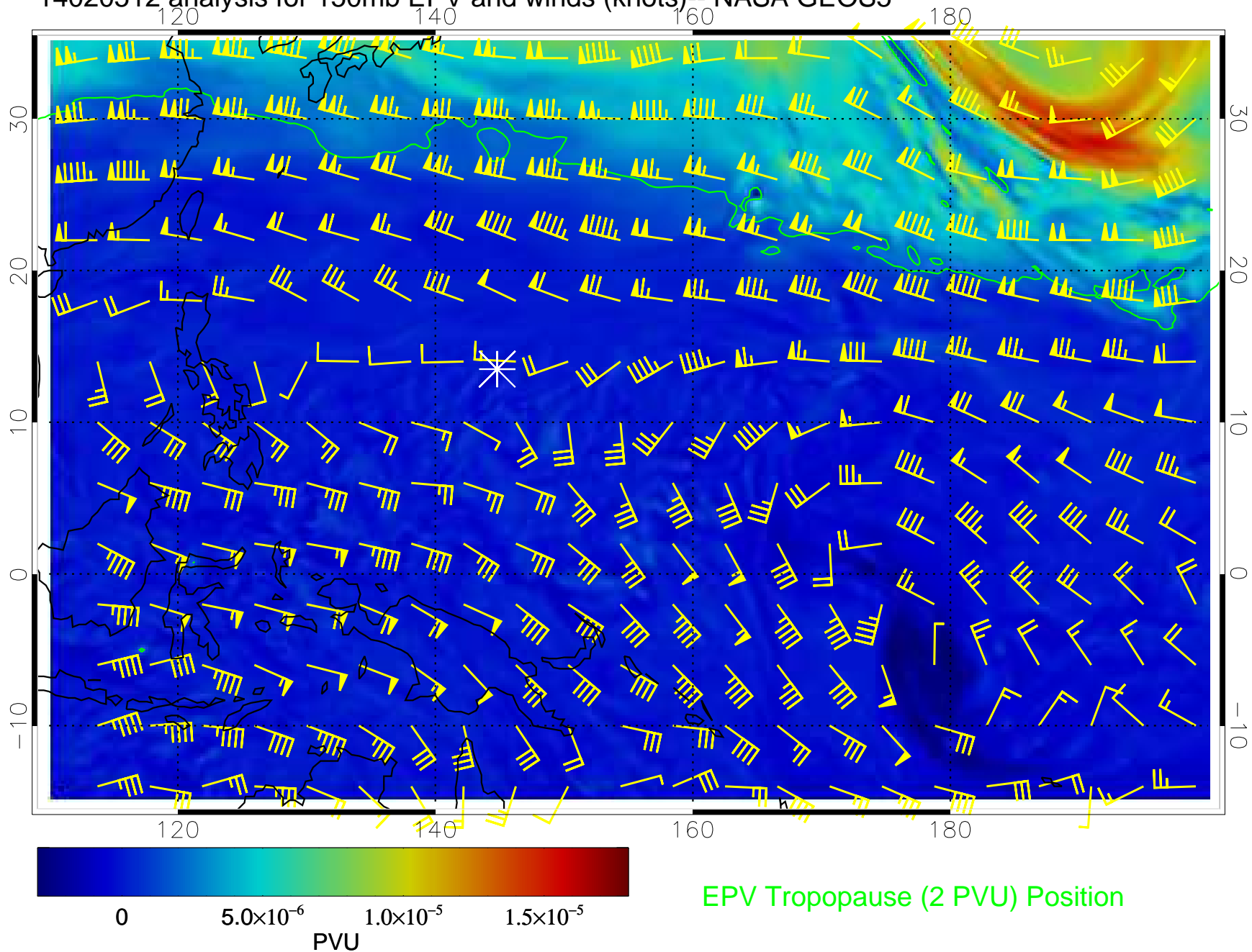


EPV Tropopause (2 PVU) Position

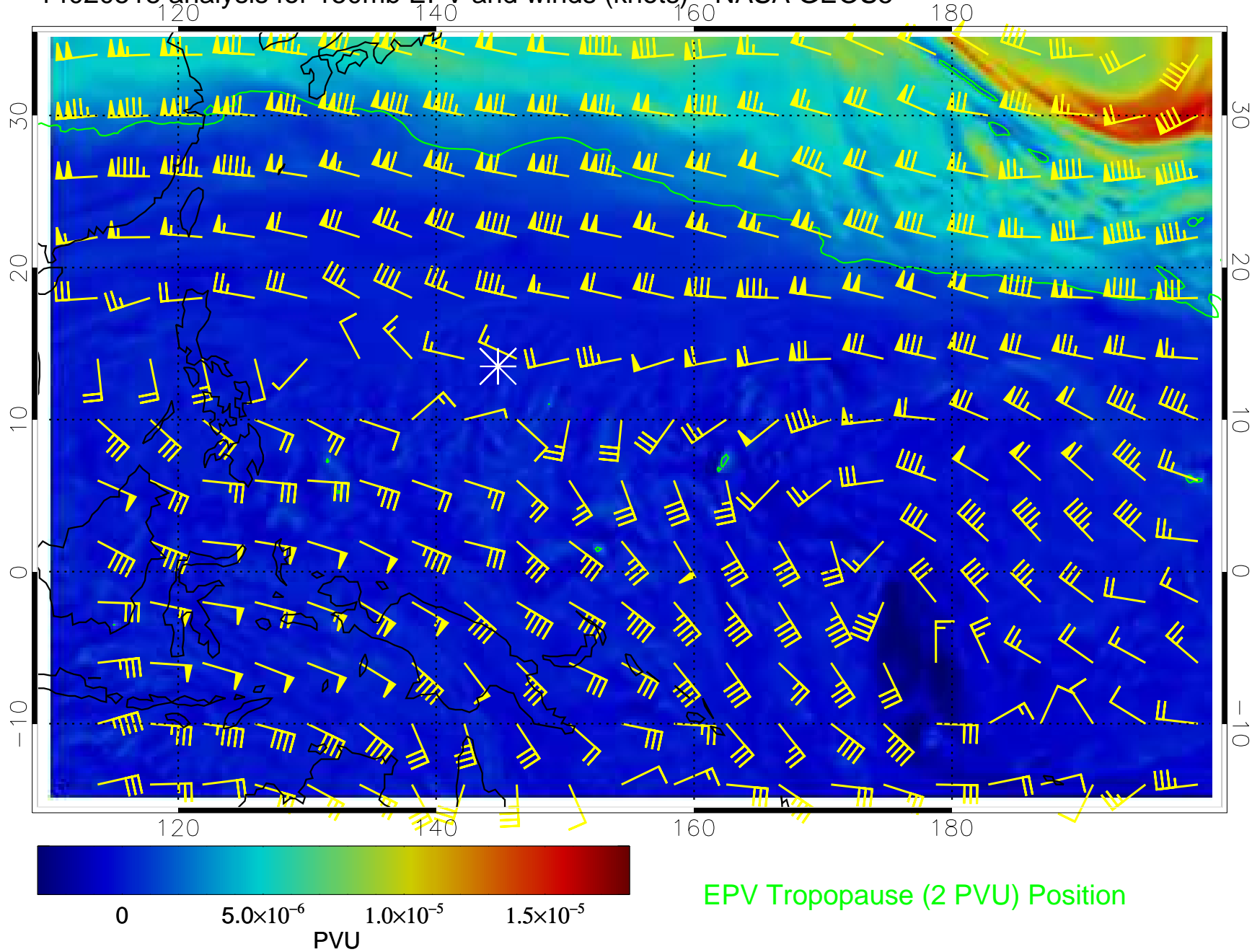
14020506 analysis for 150mb EPV and winds (knots)-- NASA GEOS5



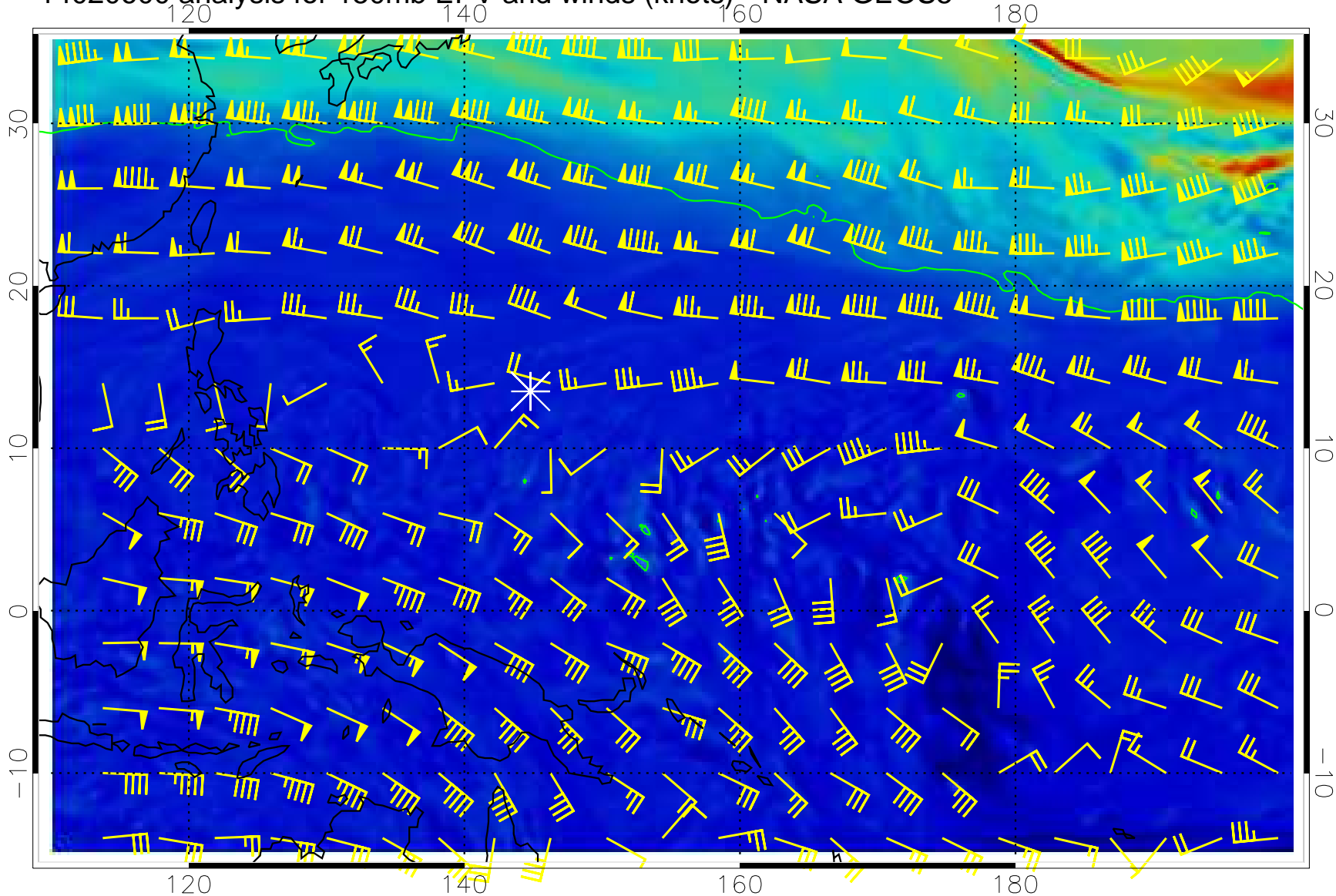
14020512 analysis for 150mb EPV and winds (knots)-- NASA GEOS5



14020518 analysis for 150mb EPV and winds (knots)-- NASA GEOS5



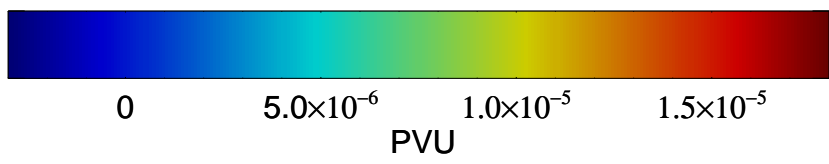
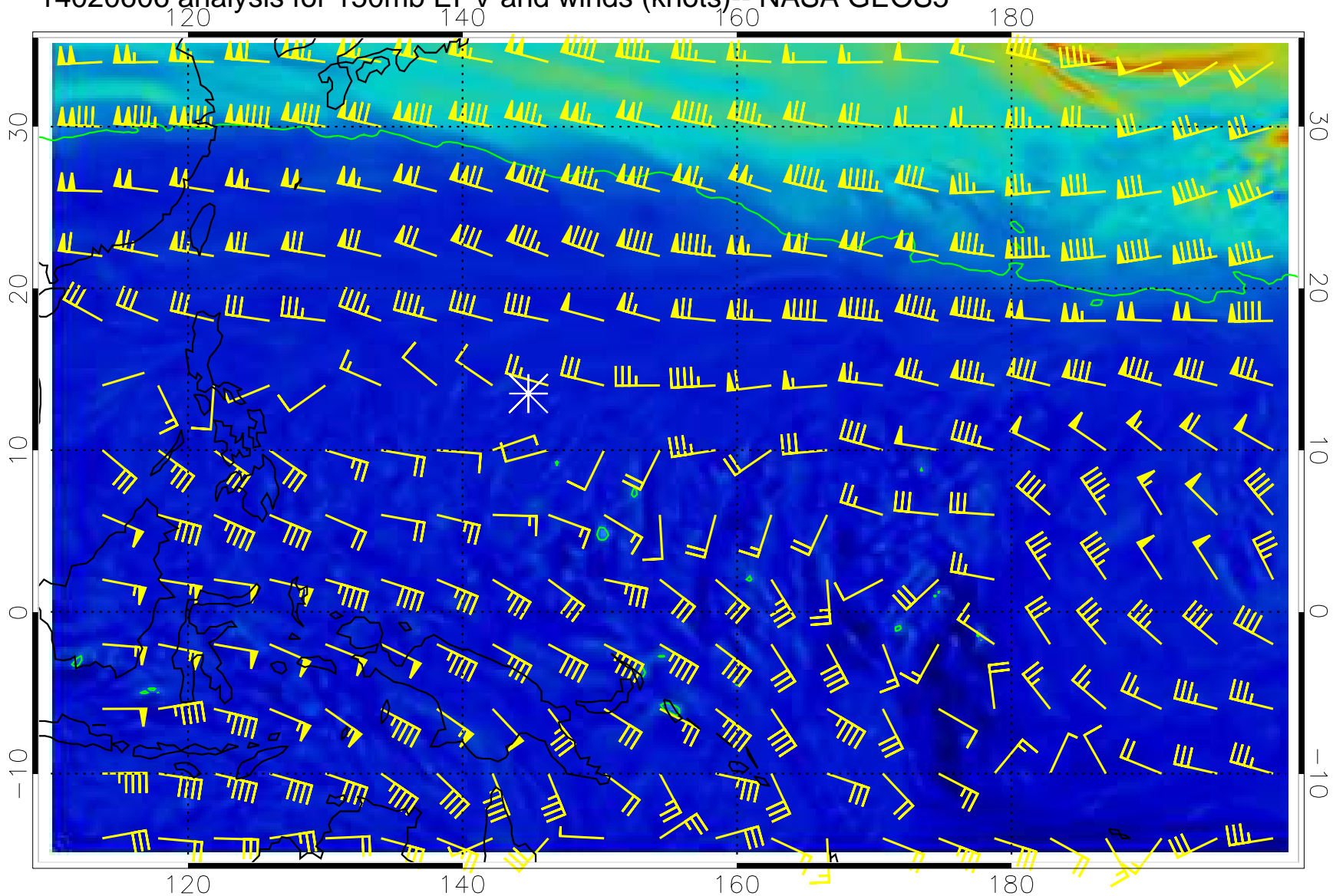
14020600 analysis for 150mb EPV and winds (knots)-- NASA GEOS5



0       $5.0 \times 10^{-6}$        $1.0 \times 10^{-5}$        $1.5 \times 10^{-5}$   
PVU

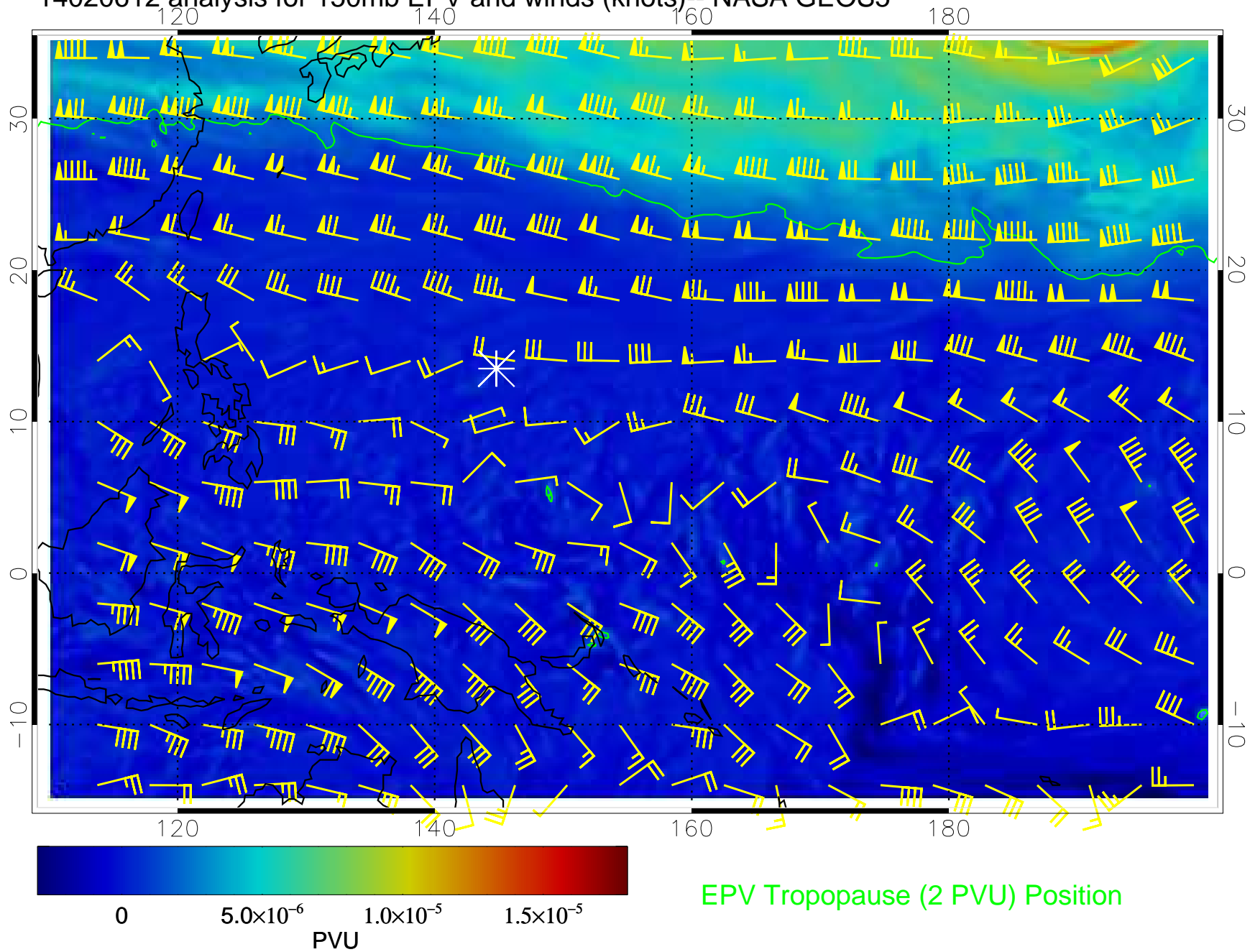
EPV Tropopause (2 PVU) Position

14020606 analysis for 150mb EPV and winds (knots)-- NASA GEOS5

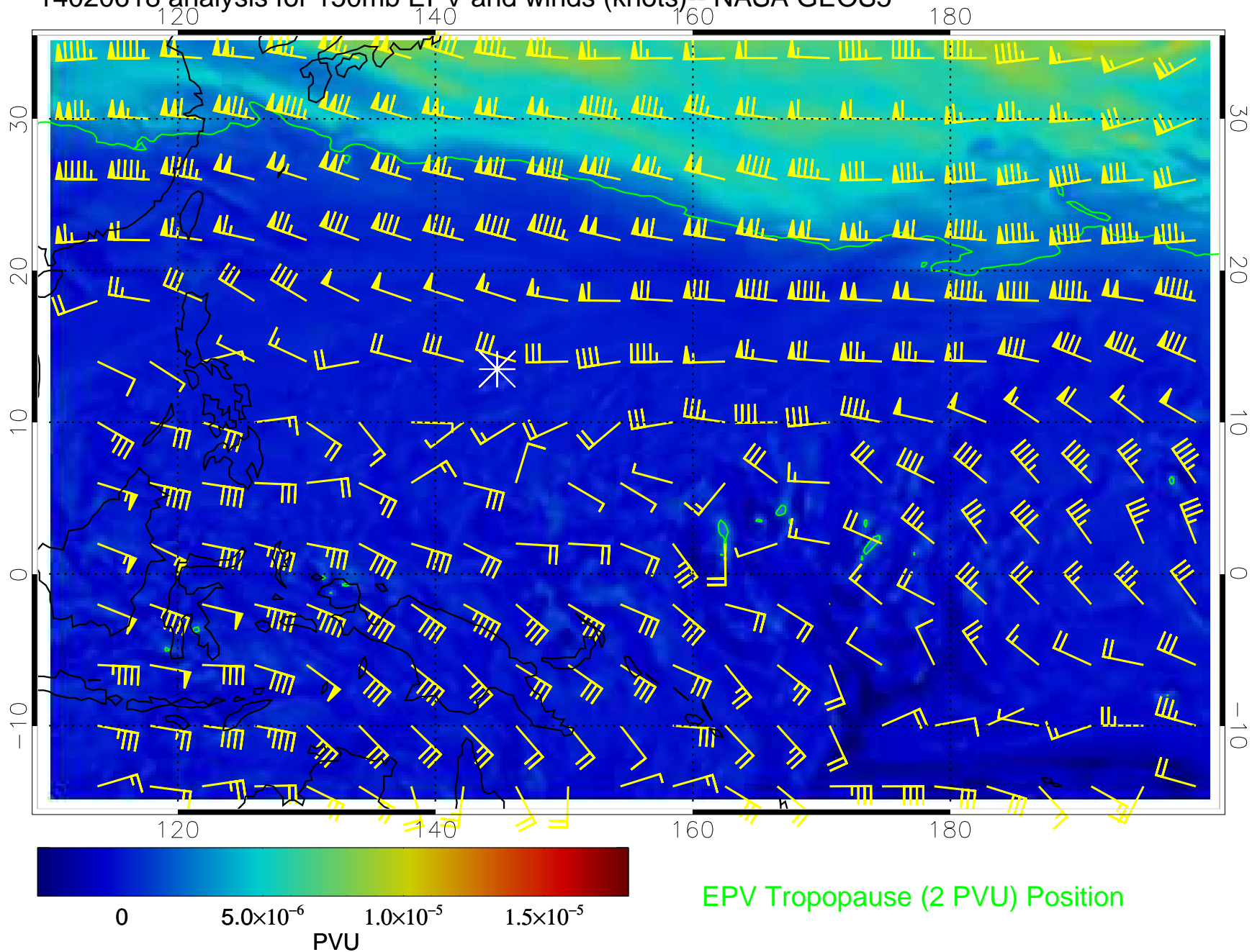


EPV Tropopause (2 PVU) Position

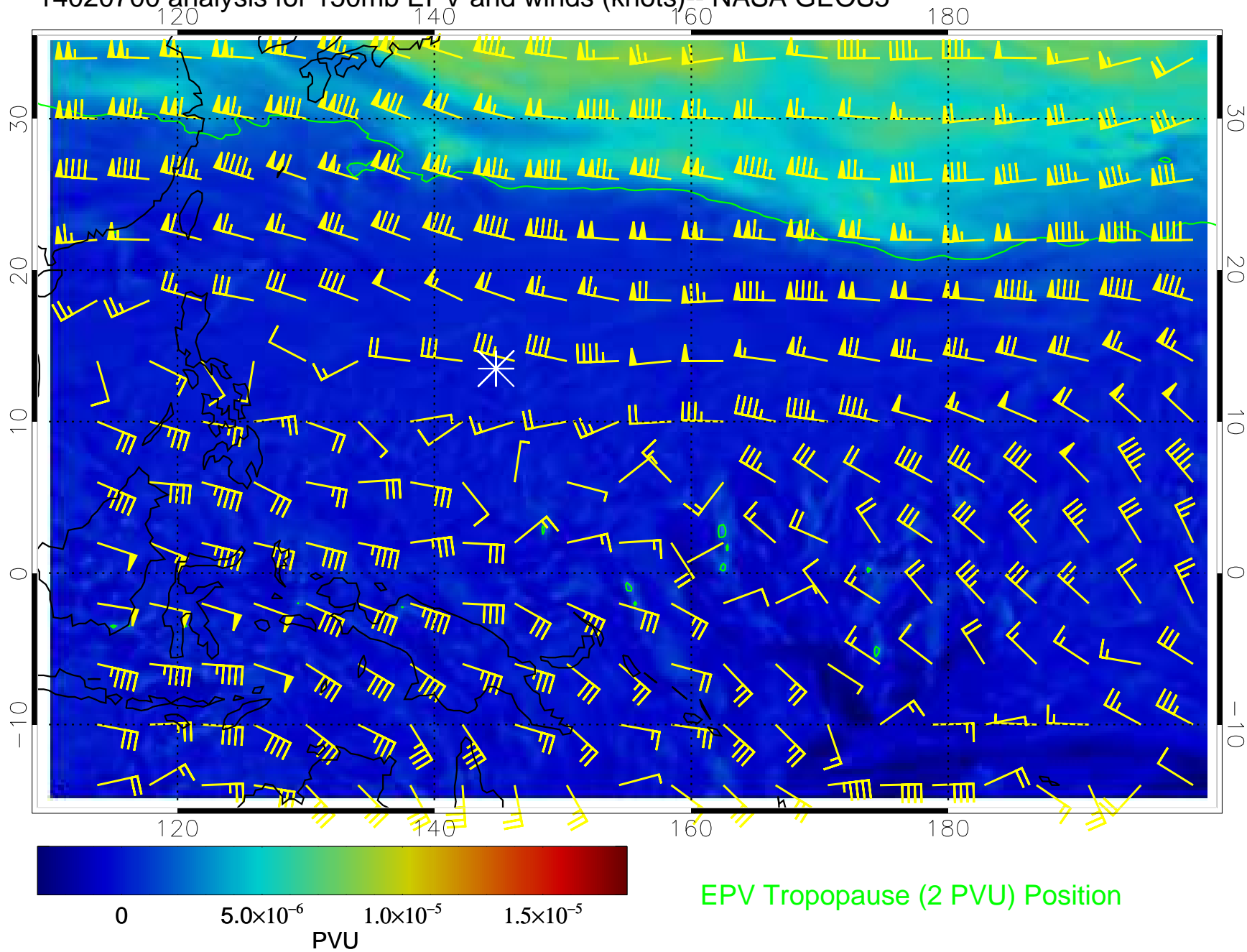
14020612 analysis for 150mb EPV and winds (knots)-- NASA GEOS5



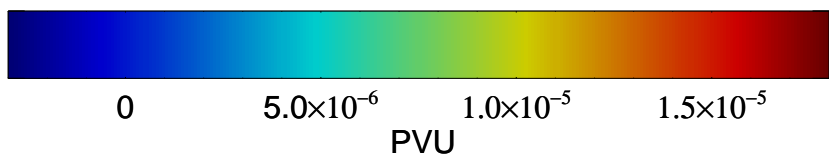
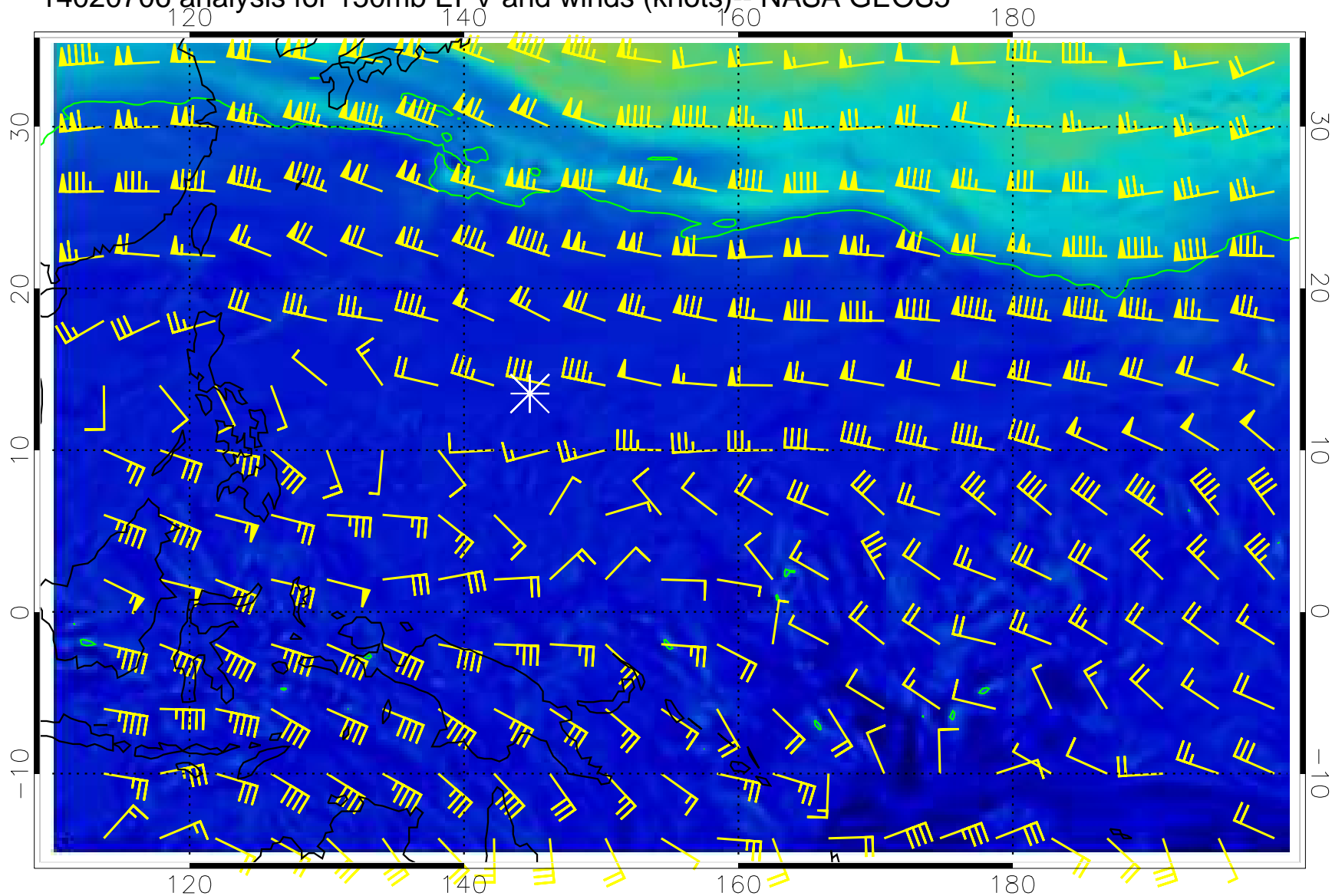
14020618 analysis for 150mb EPV and winds (knots)-- NASA GEOS5



14020700 analysis for 150mb EPV and winds (knots)-- NASA GEOS5

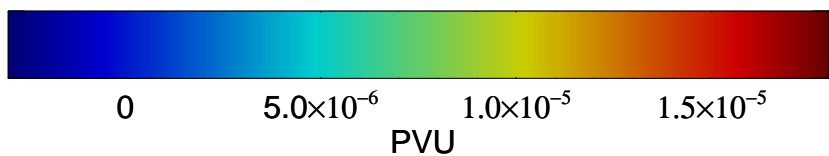
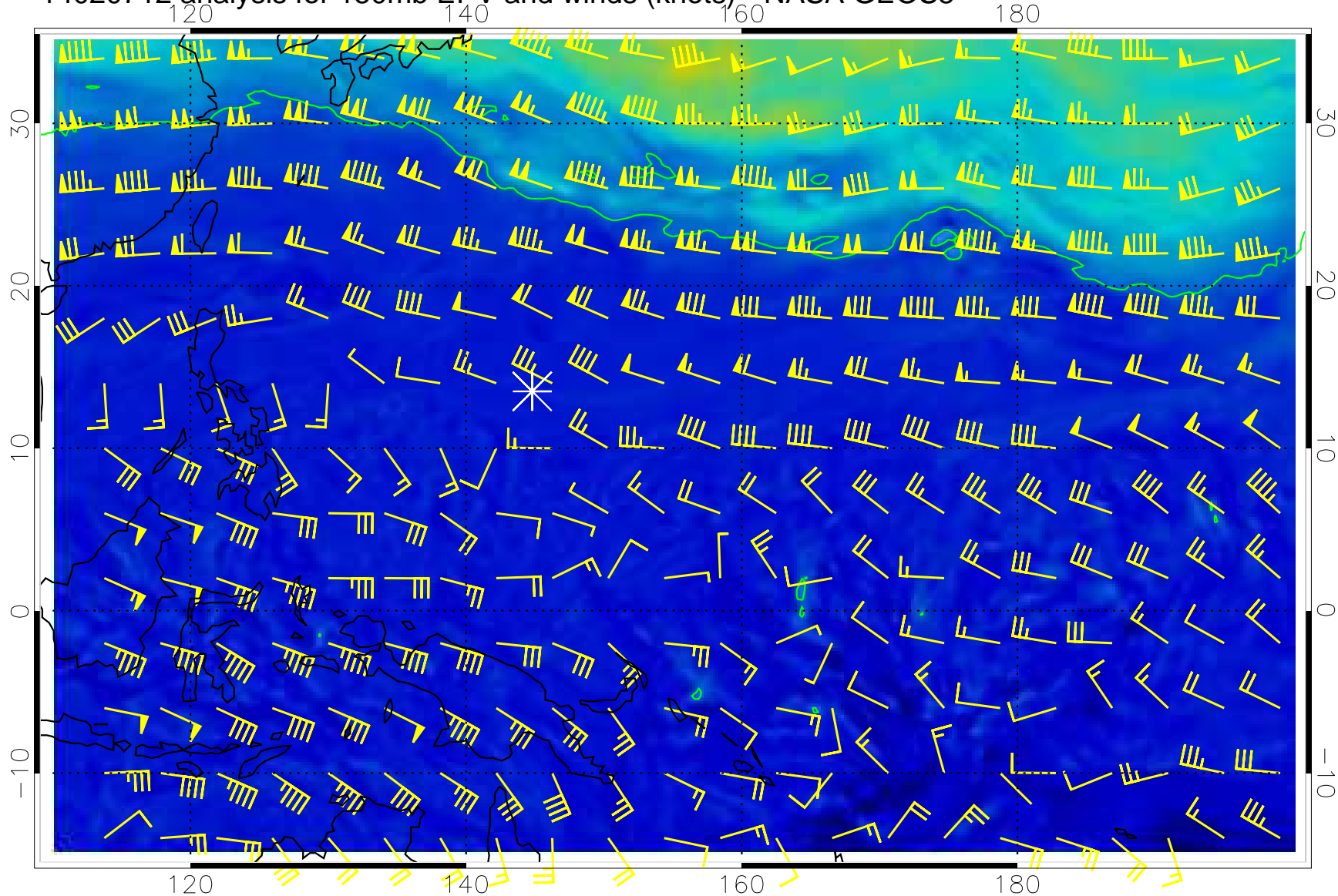


14020706 analysis for 150mb EPV and winds (knots)-- NASA GEOS5



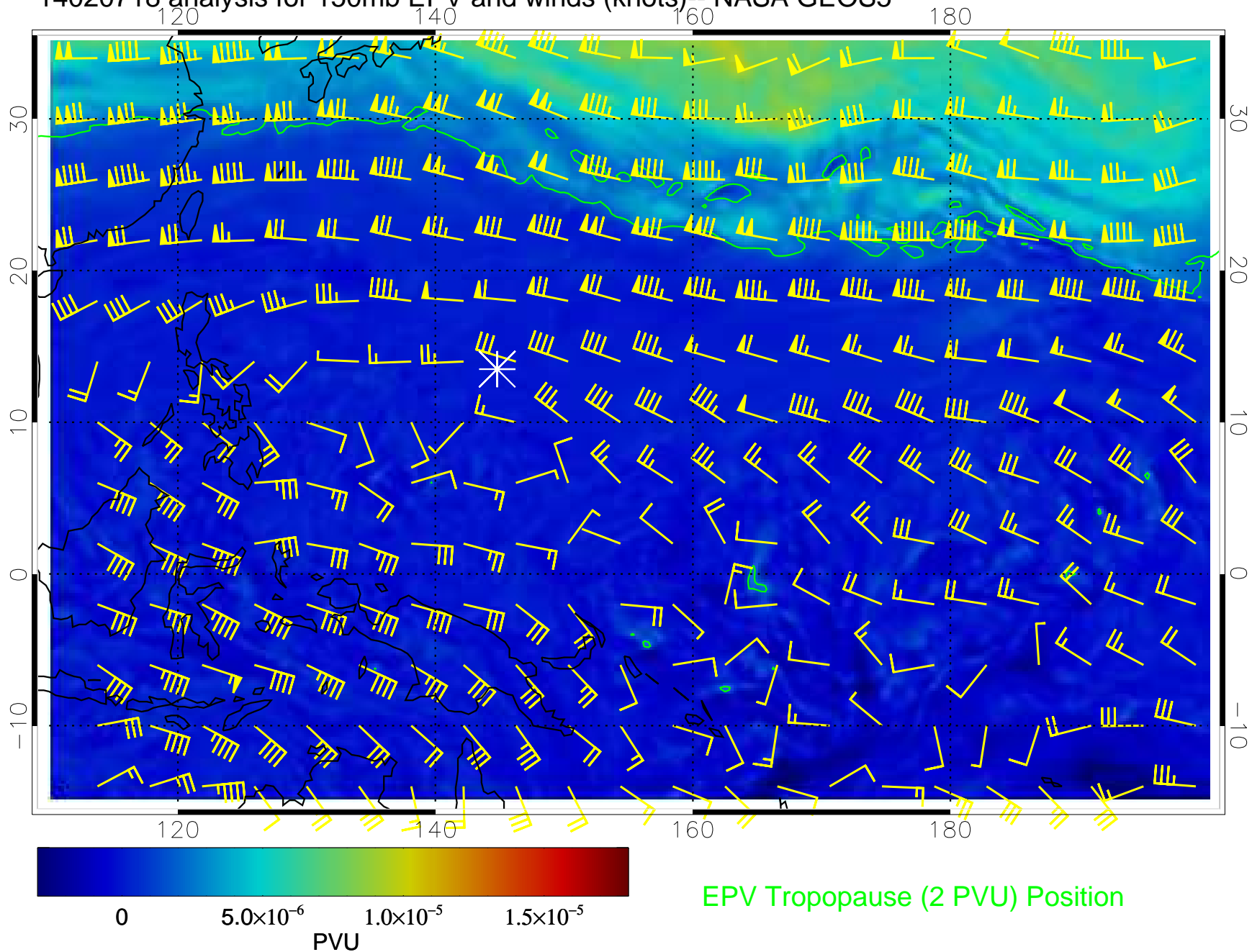
EPV Tropopause (2 PVU) Position

14020712 analysis for 150mb EPV and winds (knots)-- NASA GEOS5

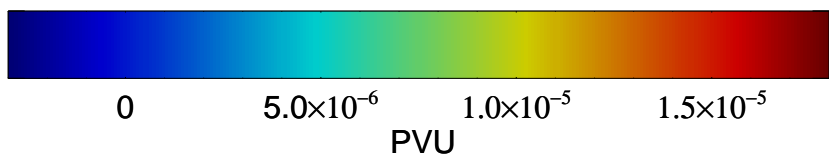
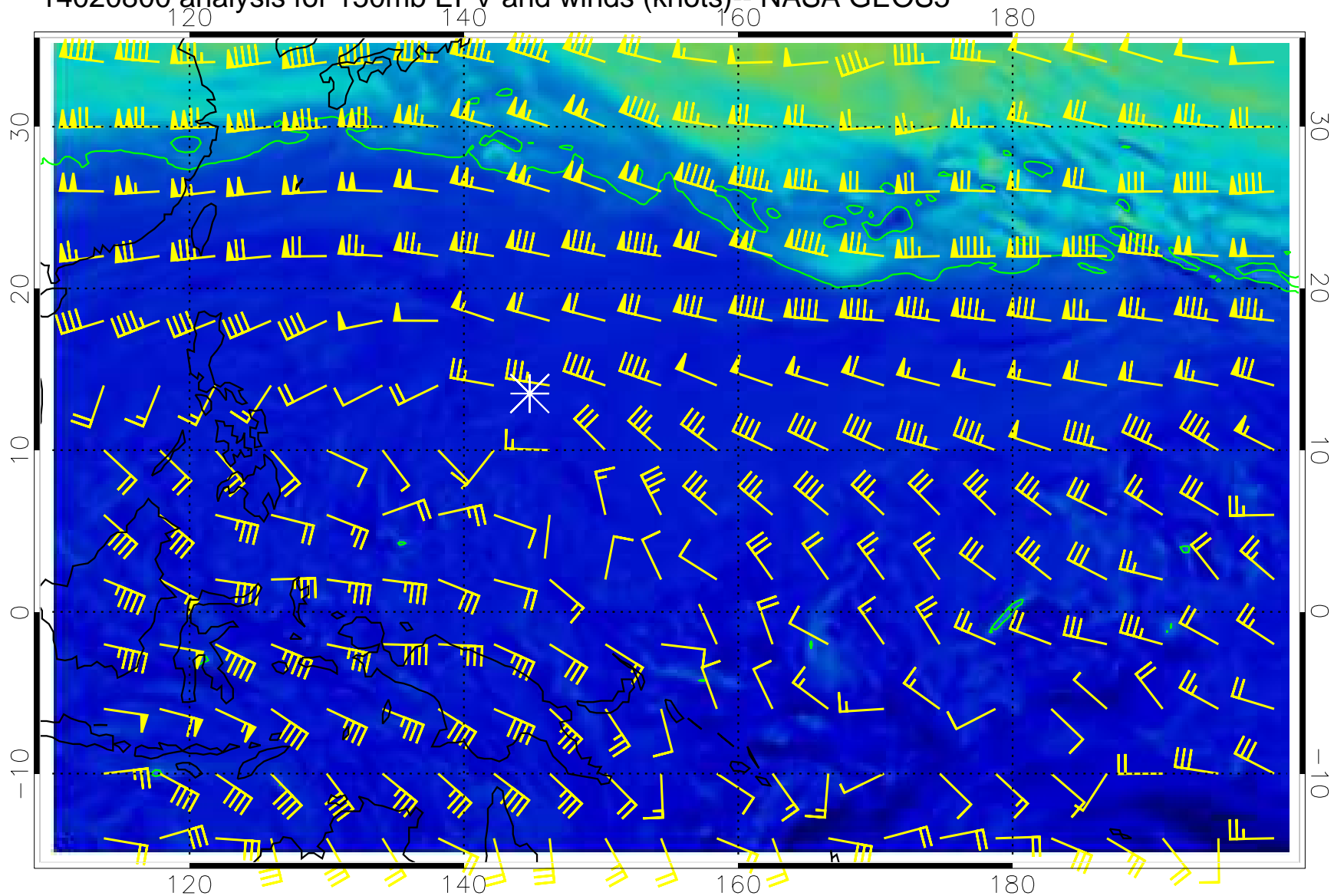


EPV Tropopause (2 PVU) Position

14020718 analysis for 150mb EPV and winds (knots)-- NASA GEOS5

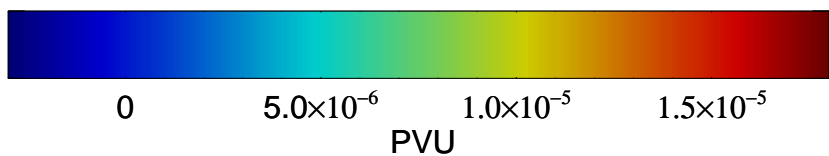
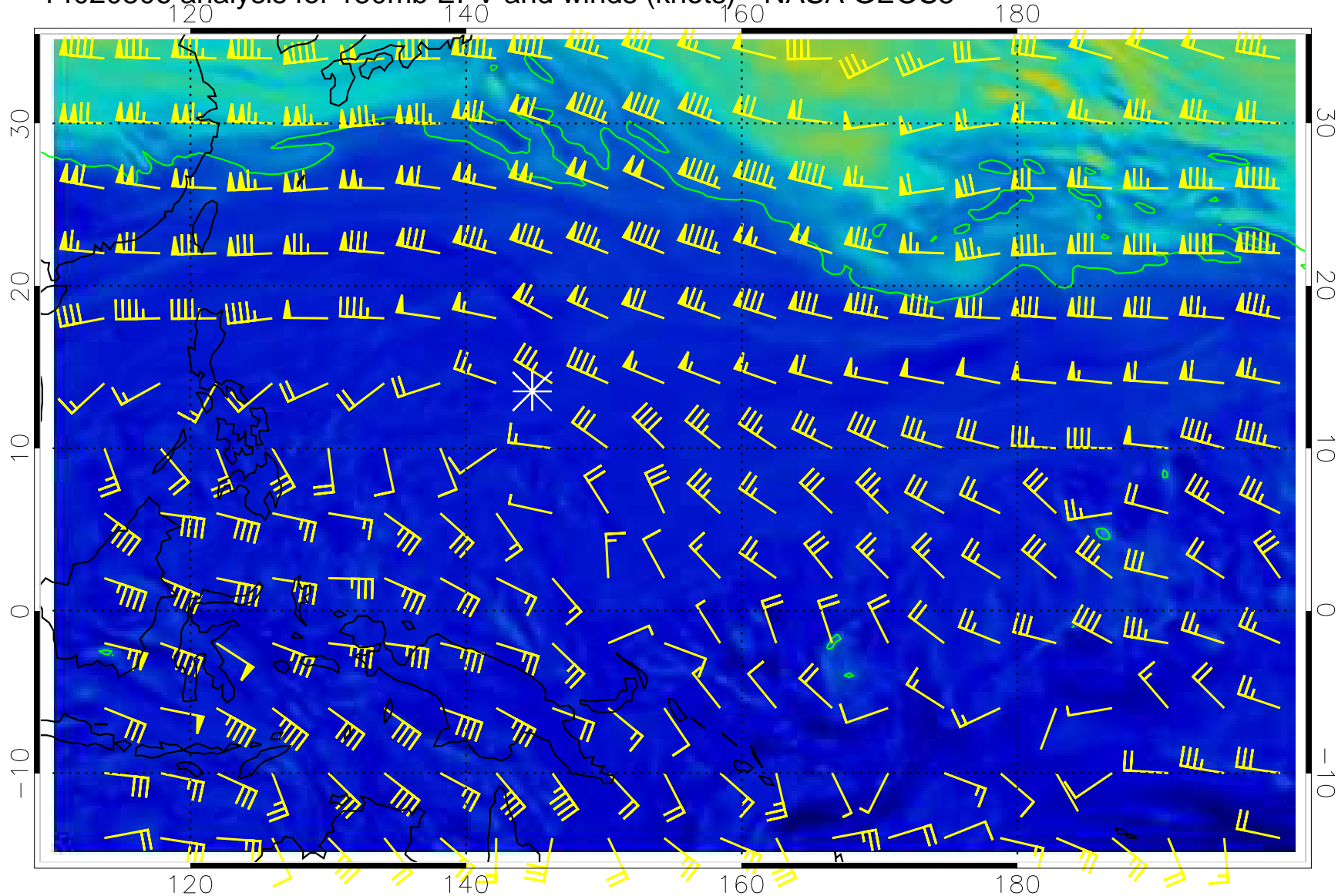


14020800 analysis for 150mb EPV and winds (knots)-- NASA GEOS5



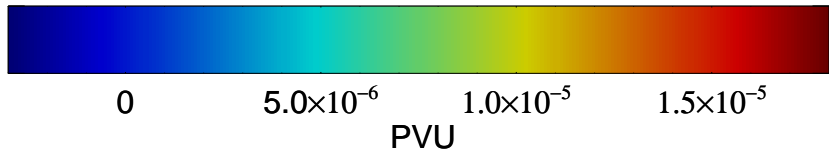
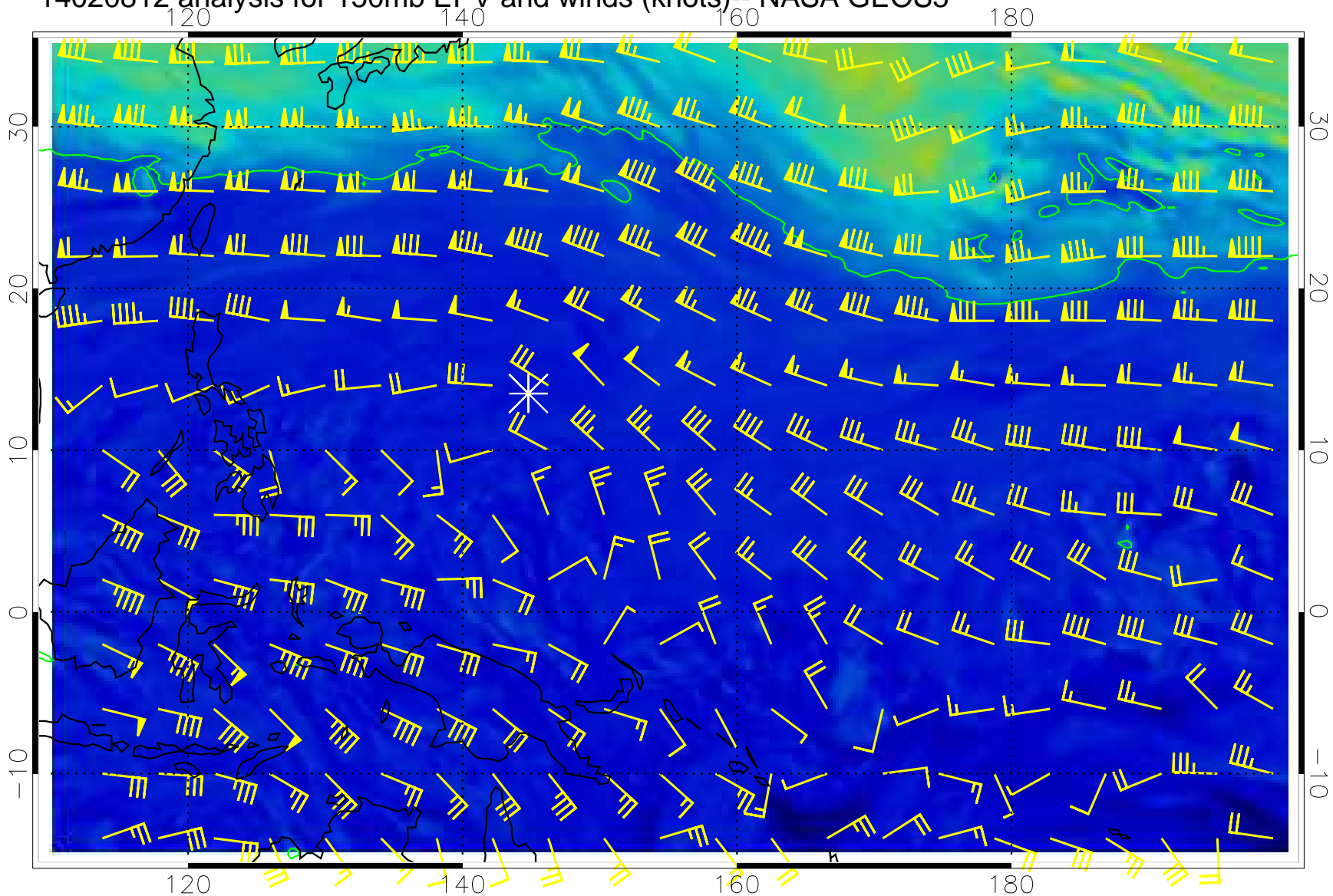
EPV Tropopause (2 PVU) Position

14020806 analysis for 150mb EPV and winds (knots)-- NASA GEOS5



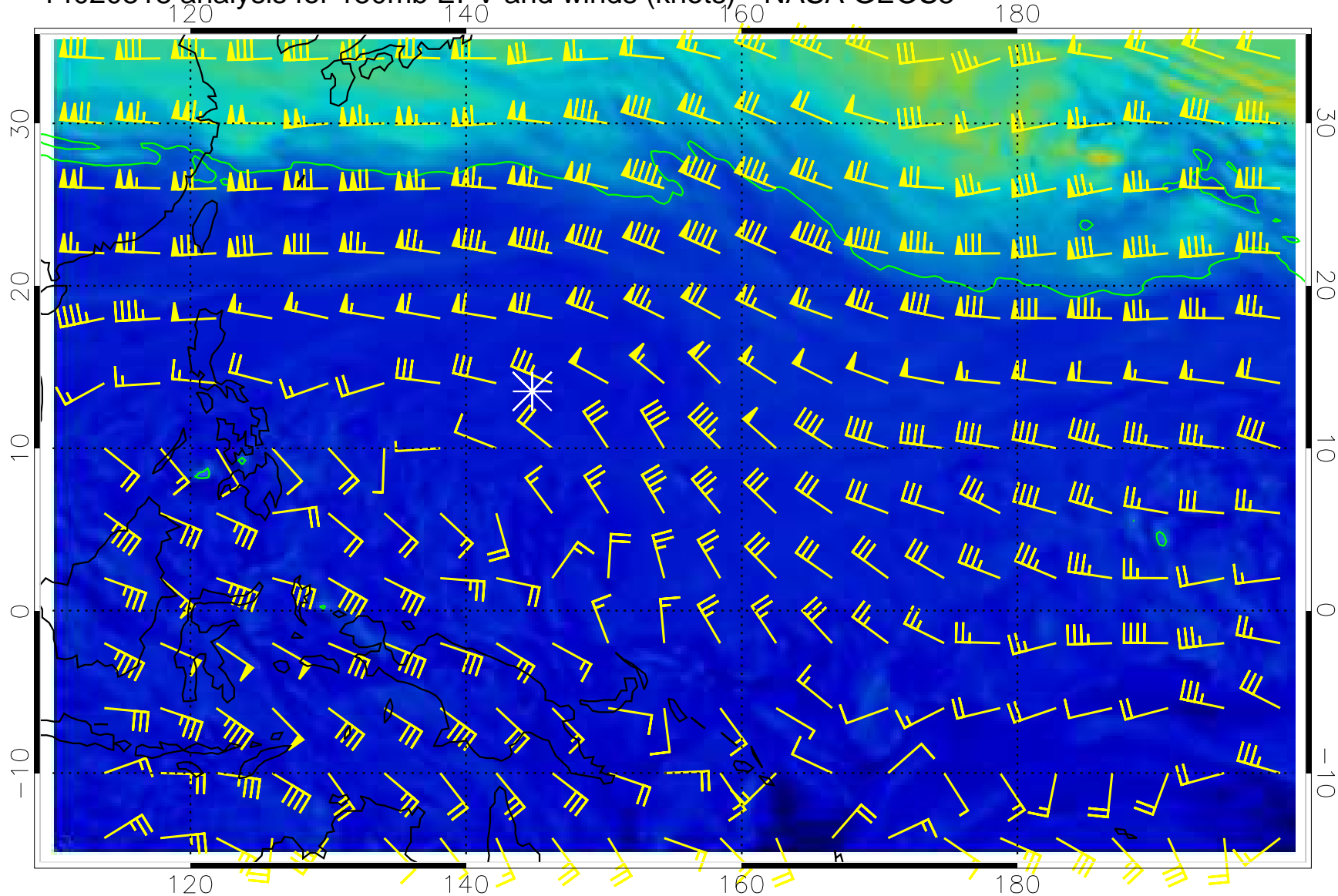
EPV Tropopause (2 PVU) Position

14020812 analysis for 150mb EPV and winds (knots)-- NASA GEOS5



EPV Tropopause (2 PVU) Position

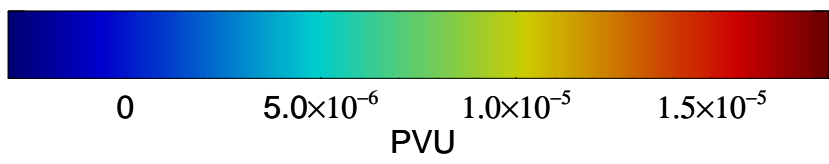

14020818 analysis for 150mb EPV and winds (knots)-- NASA GEOS5



0       $5.0 \times 10^{-6}$        $1.0 \times 10^{-5}$        $1.5 \times 10^{-5}$   
PVU

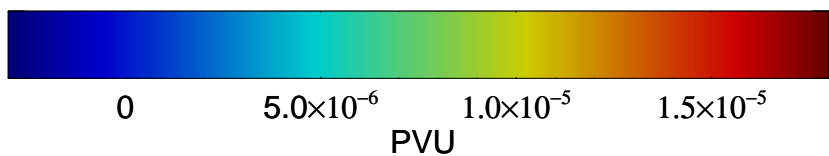
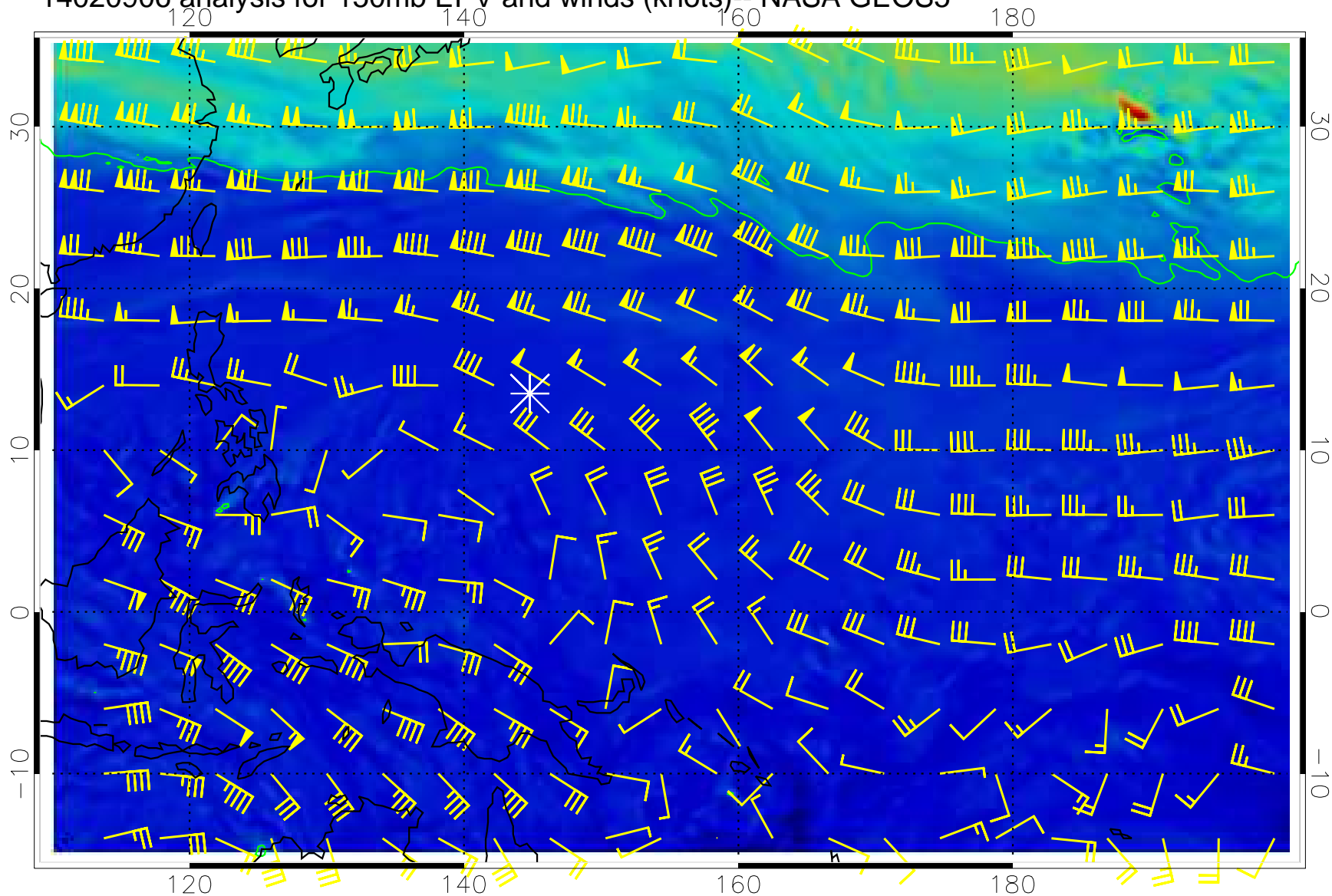
EPV Tropopause (2 PVU) Position

14020900 analysis for 150mb EPV and winds (knots)-- NASA GEOS5



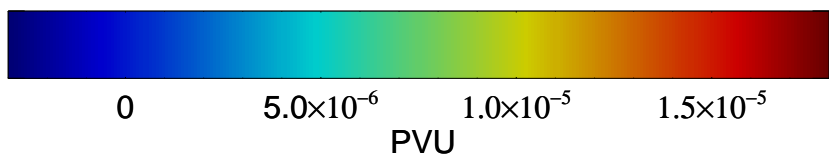
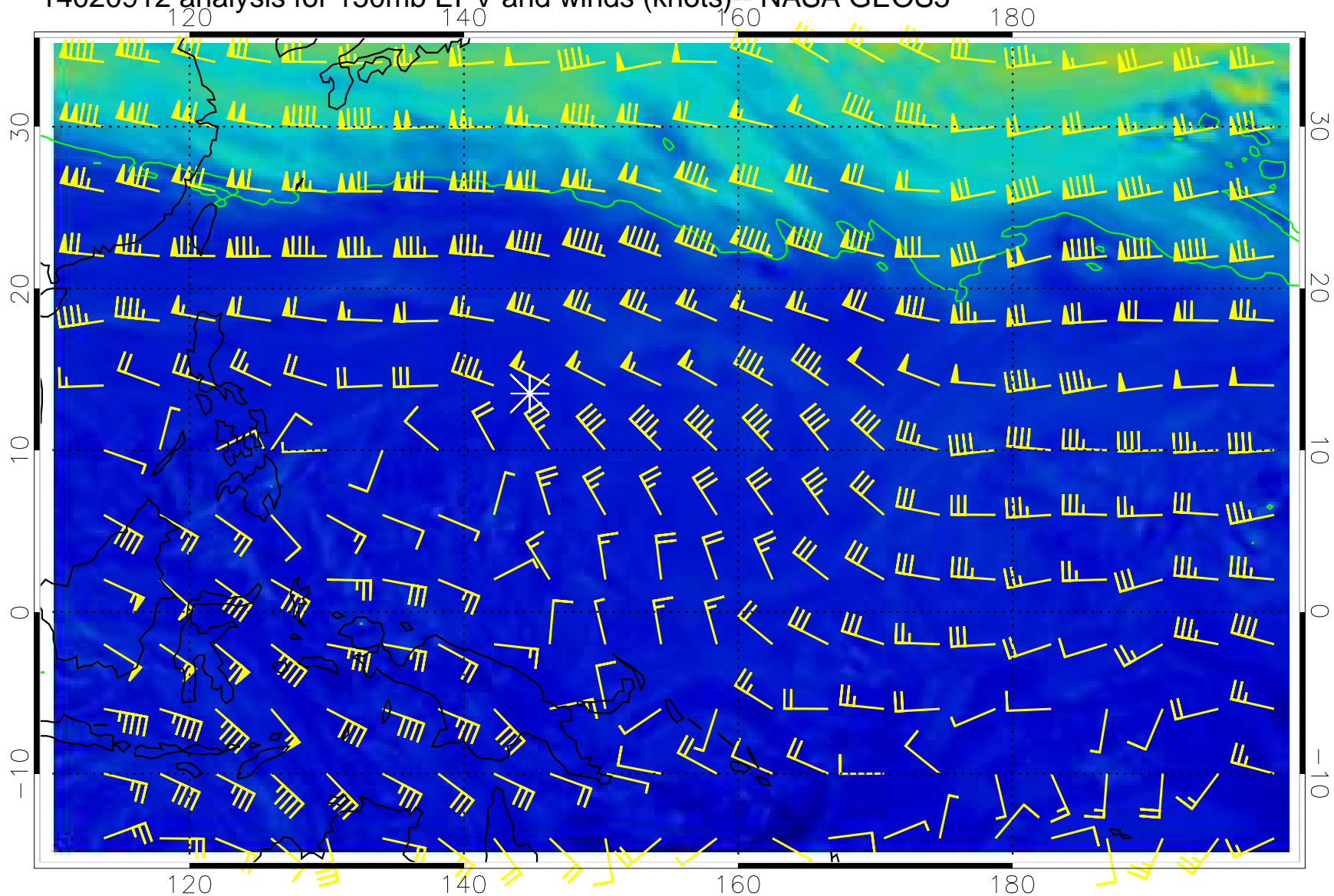
EPV Tropopause (2 PVU) Position

14020906 analysis for 150mb EPV and winds (knots)-- NASA GEOS5



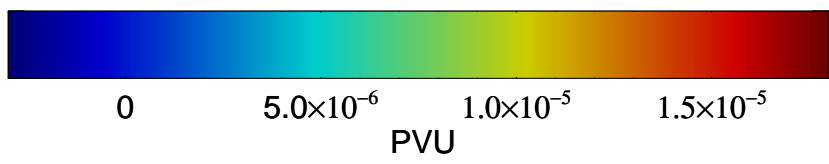
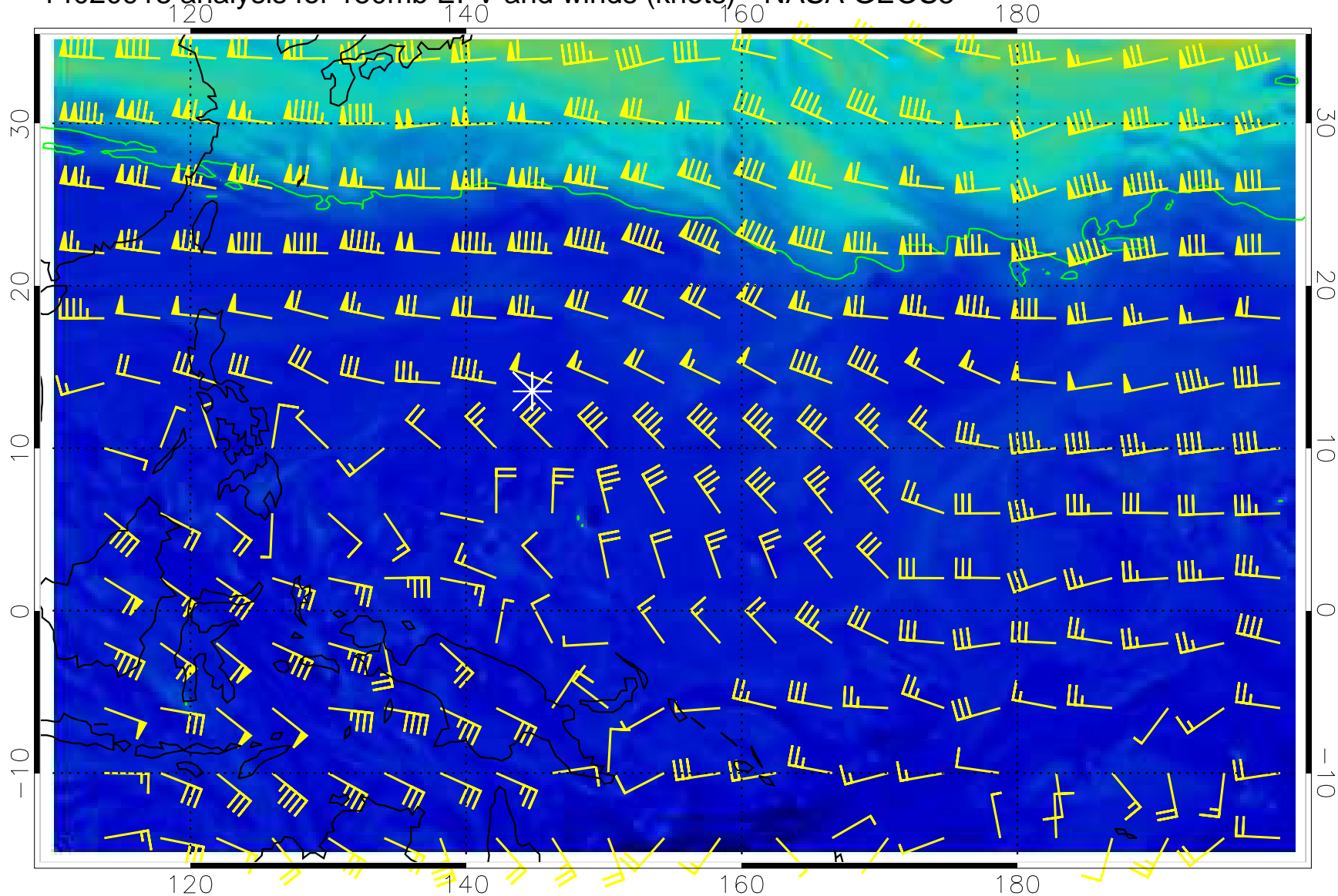
EPV Tropopause (2 PVU) Position

14020912 analysis for 150mb EPV and winds (knots)-- NASA GEOS5



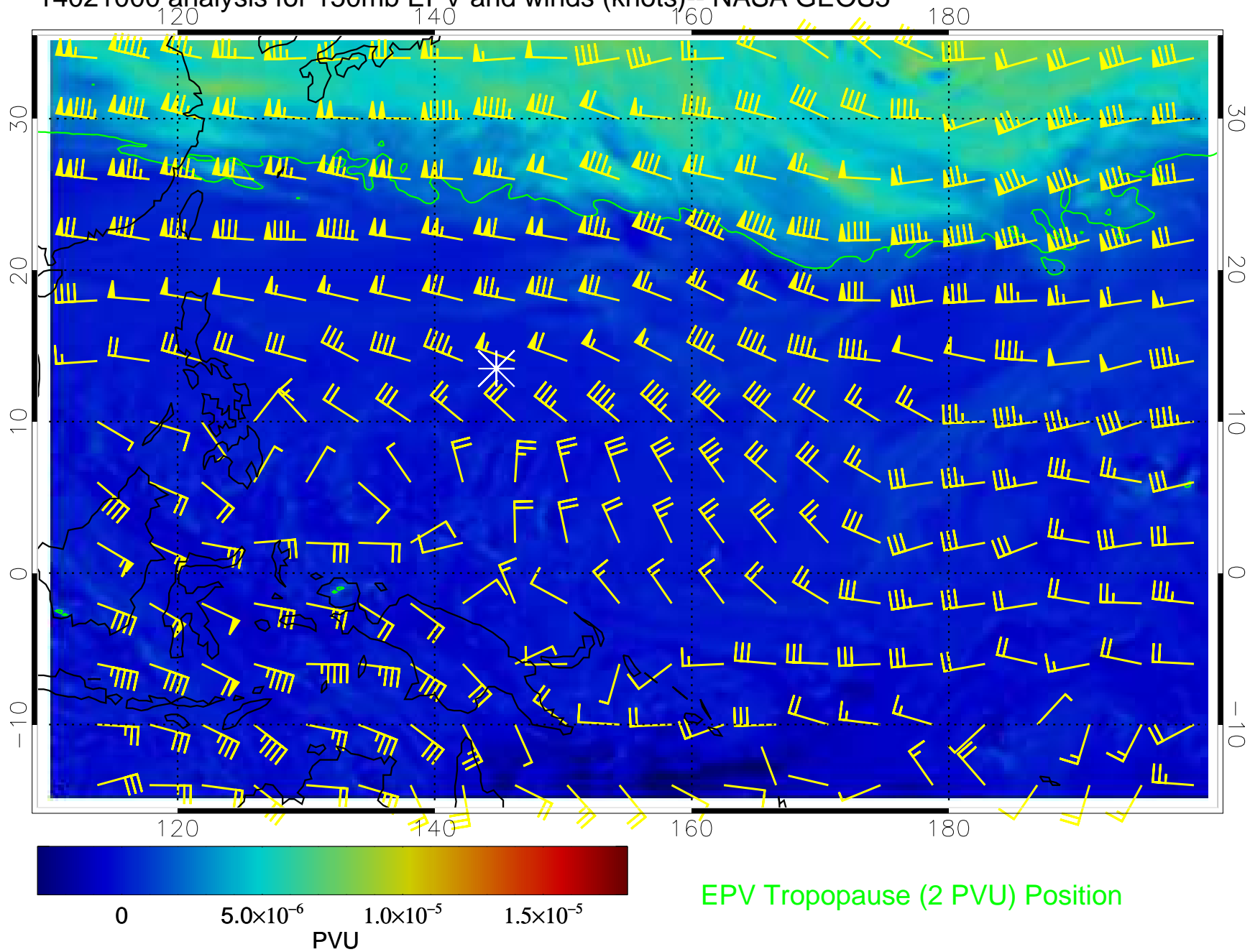
EPV Tropopause (2 PVU) Position

14020918 analysis for 150mb EPV and winds (knots)-- NASA GEOS5

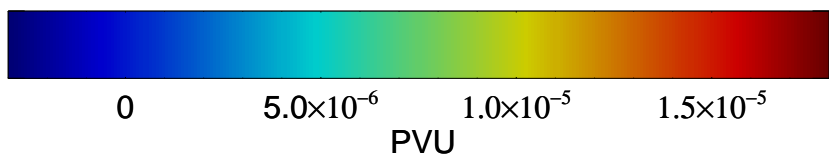
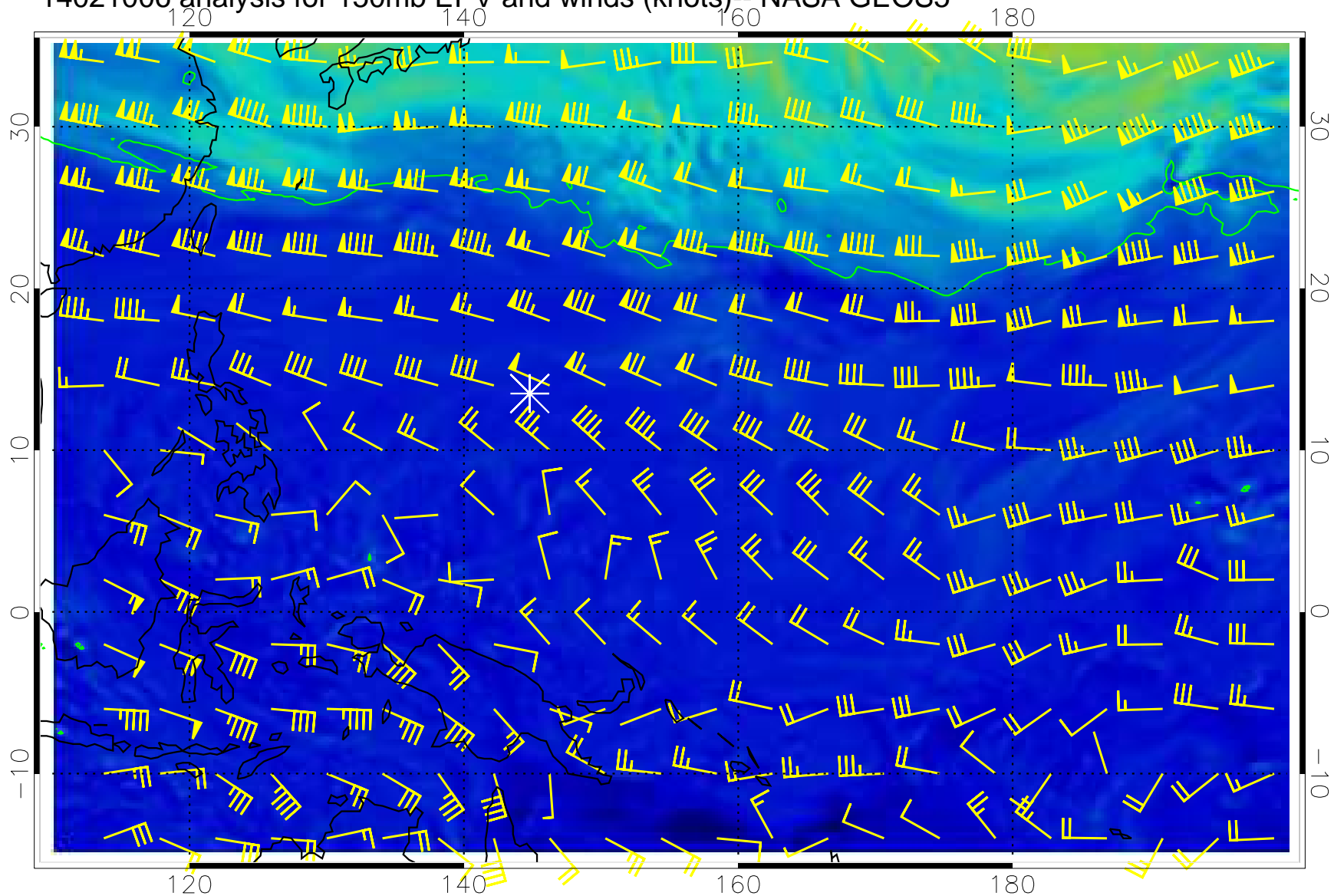


EPV Tropopause (2 PVU) Position

14021000 analysis for 150mb EPV and winds (knots)-- NASA GEOS5

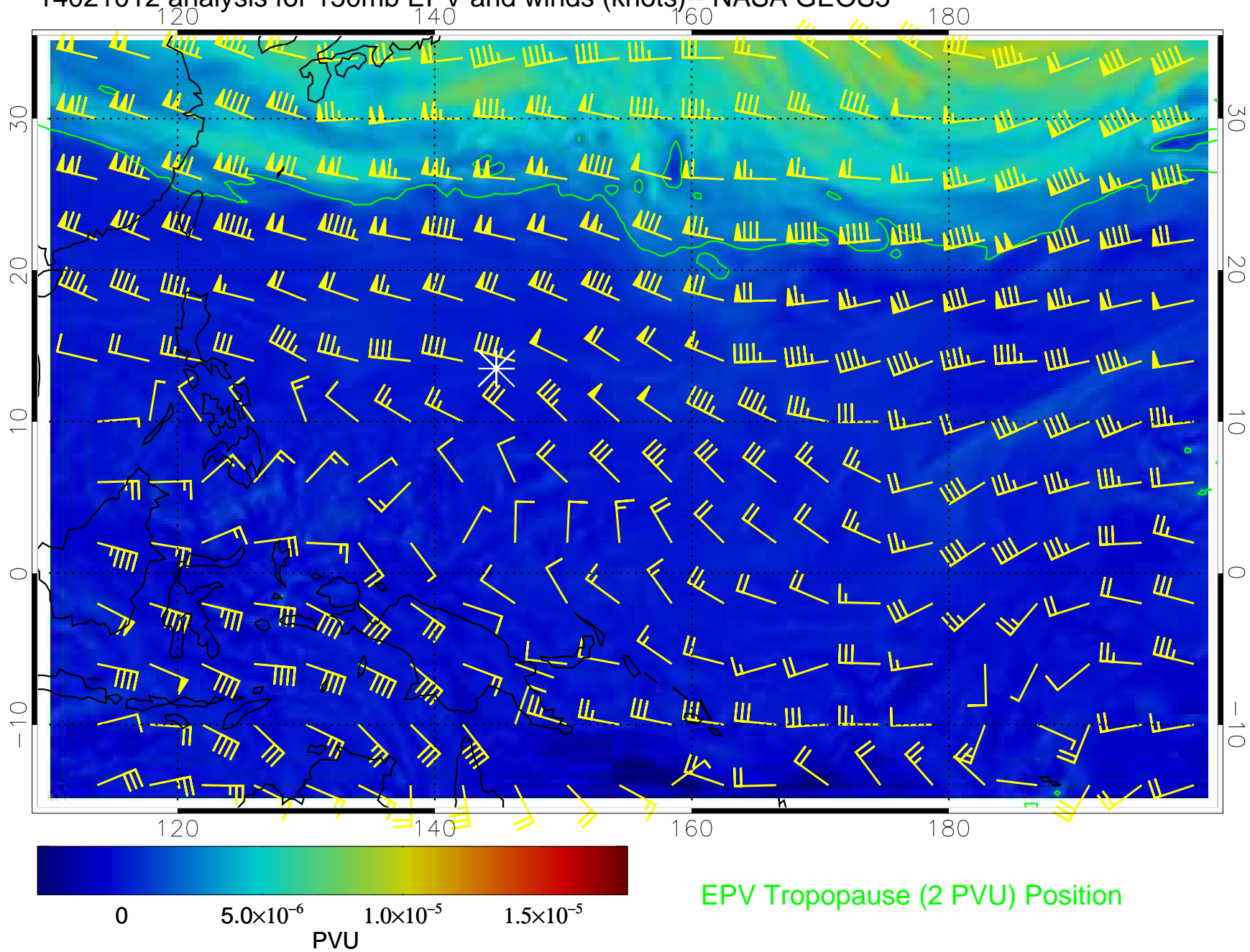


14021006 analysis for 150mb EPV and winds (knots)-- NASA GEOS5



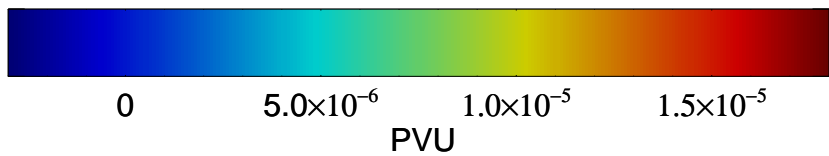
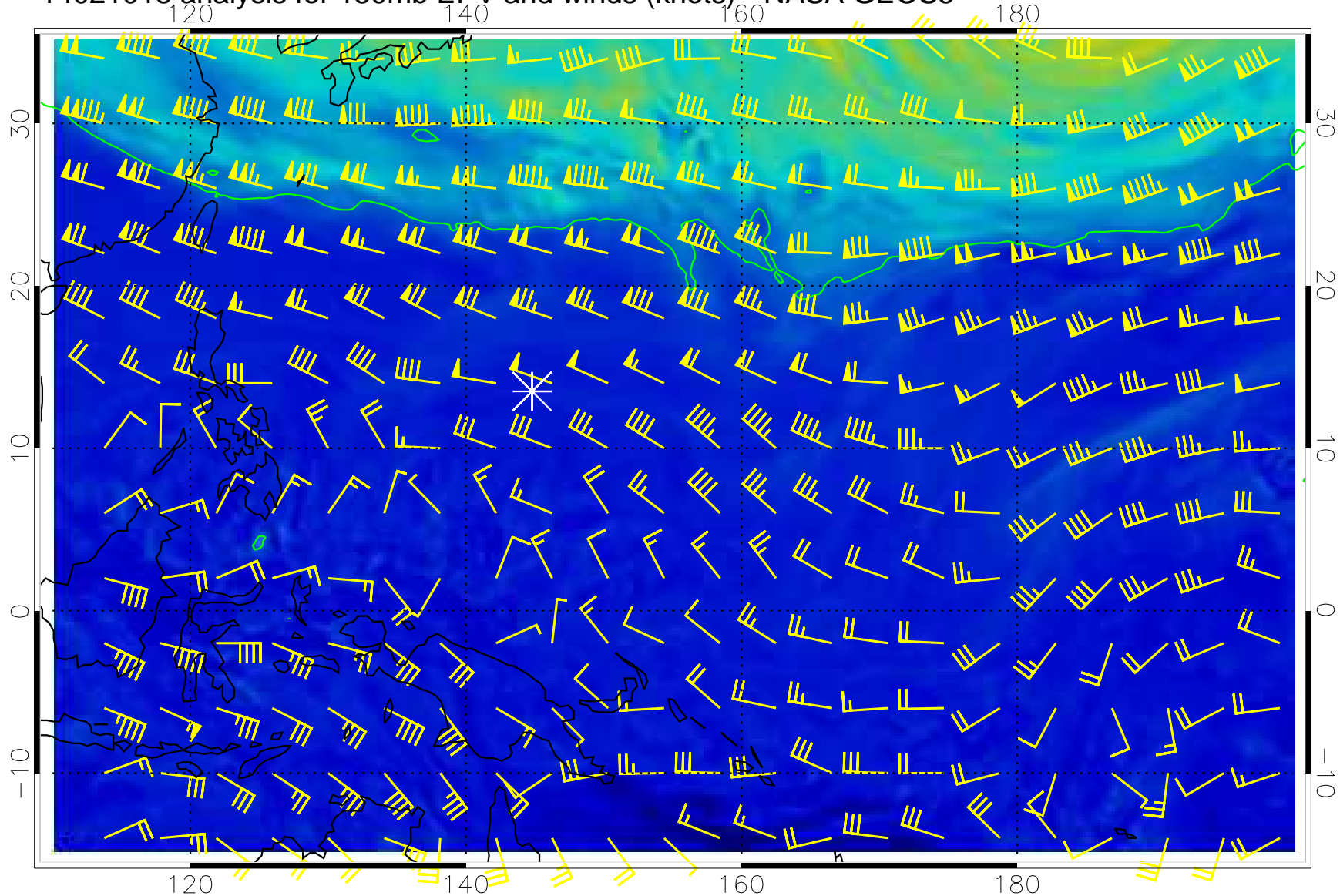
EPV Tropopause (2 PVU) Position

14021012 analysis for 150mb EPV and winds (knots)-- NASA GEOS5



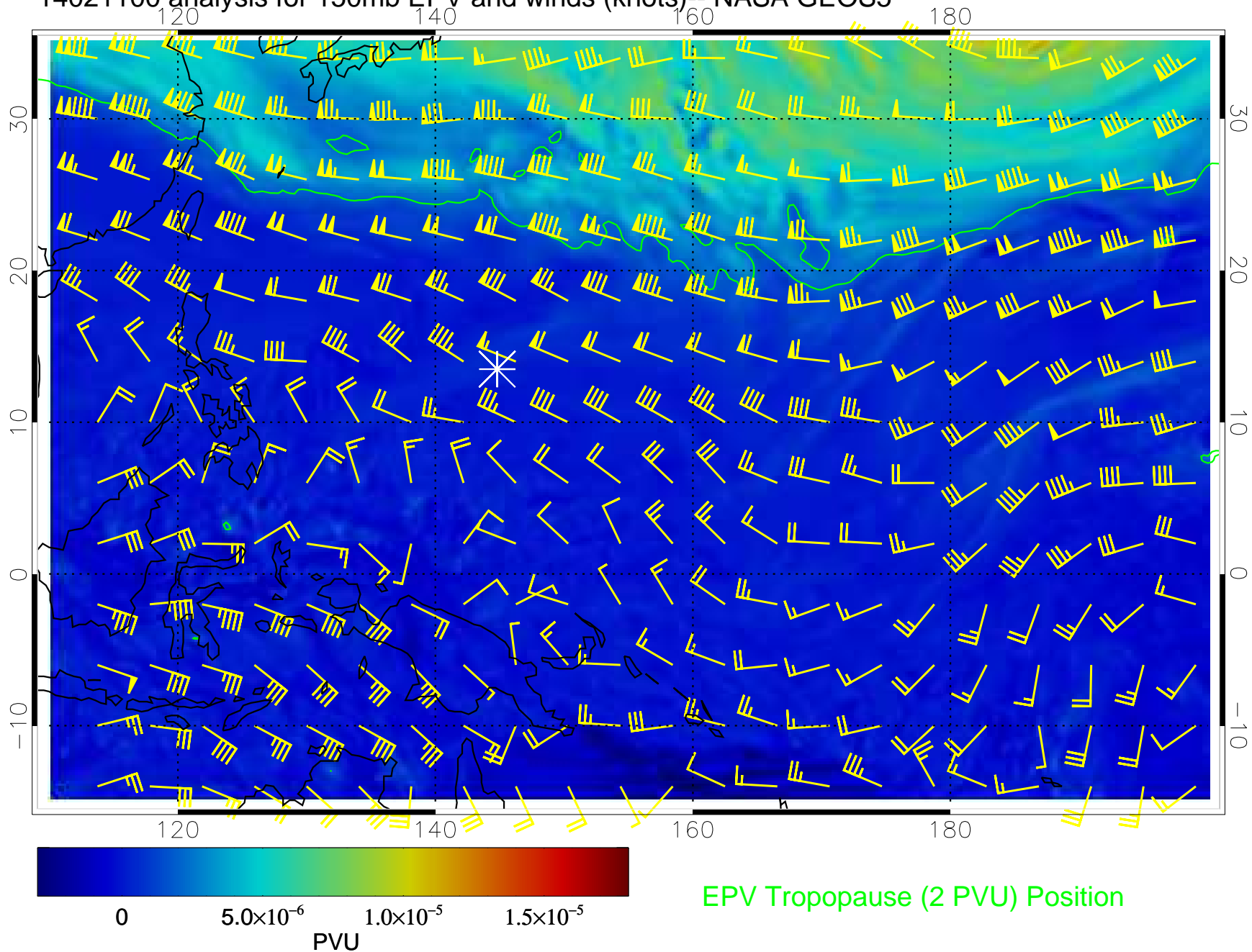
EPV Tropopause (2 PVU) Position

14021018 analysis for 150mb EPV and winds (knots)-- NASA GEOS5

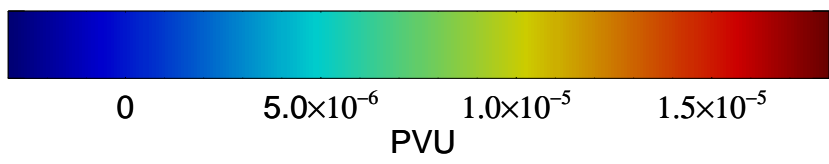
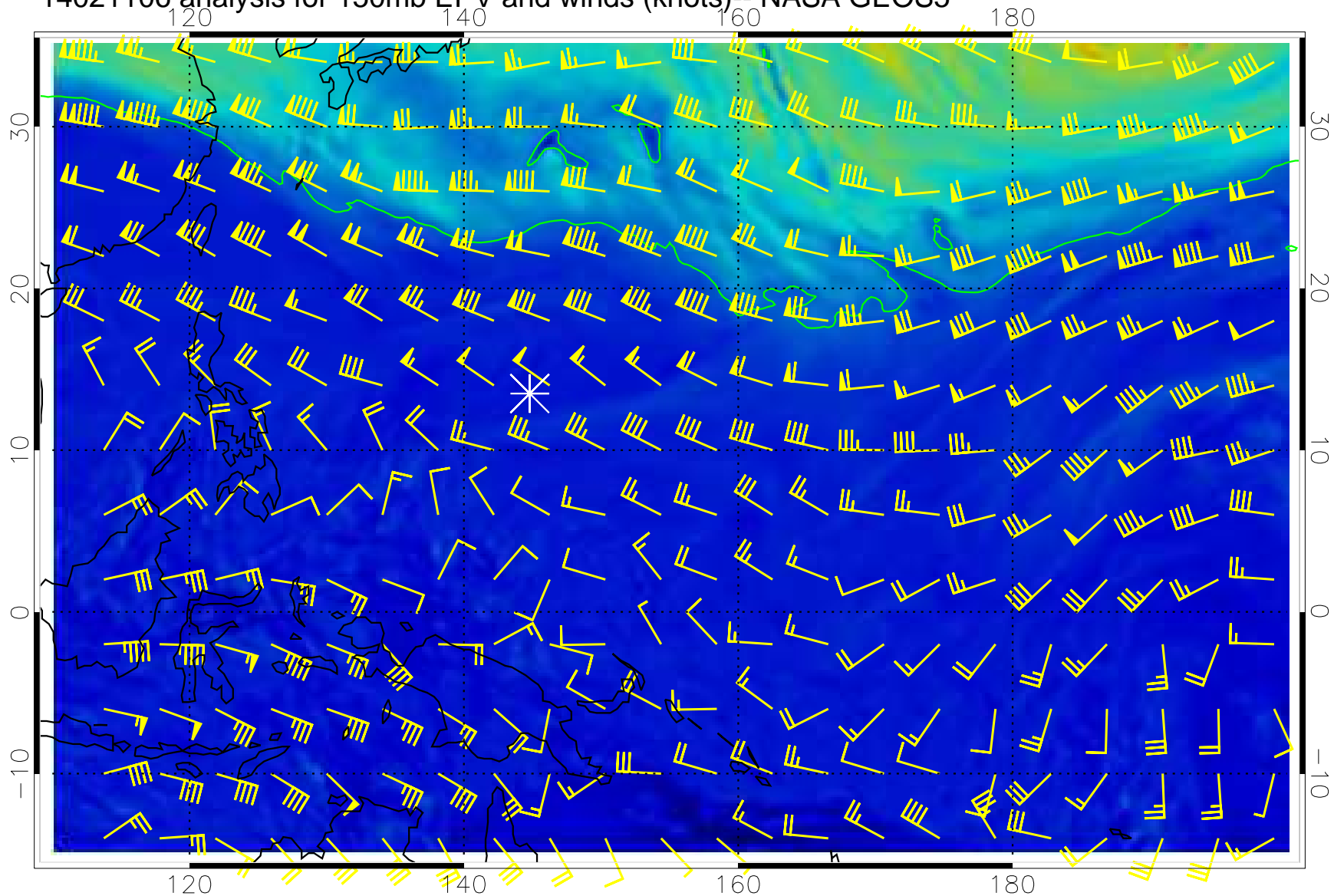


EPV Tropopause (2 PVU) Position

14021100 analysis for 150mb EPV and winds (knots)-- NASA GEOS5

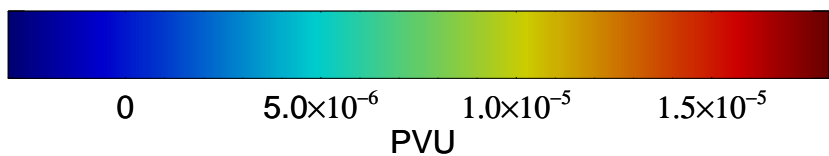
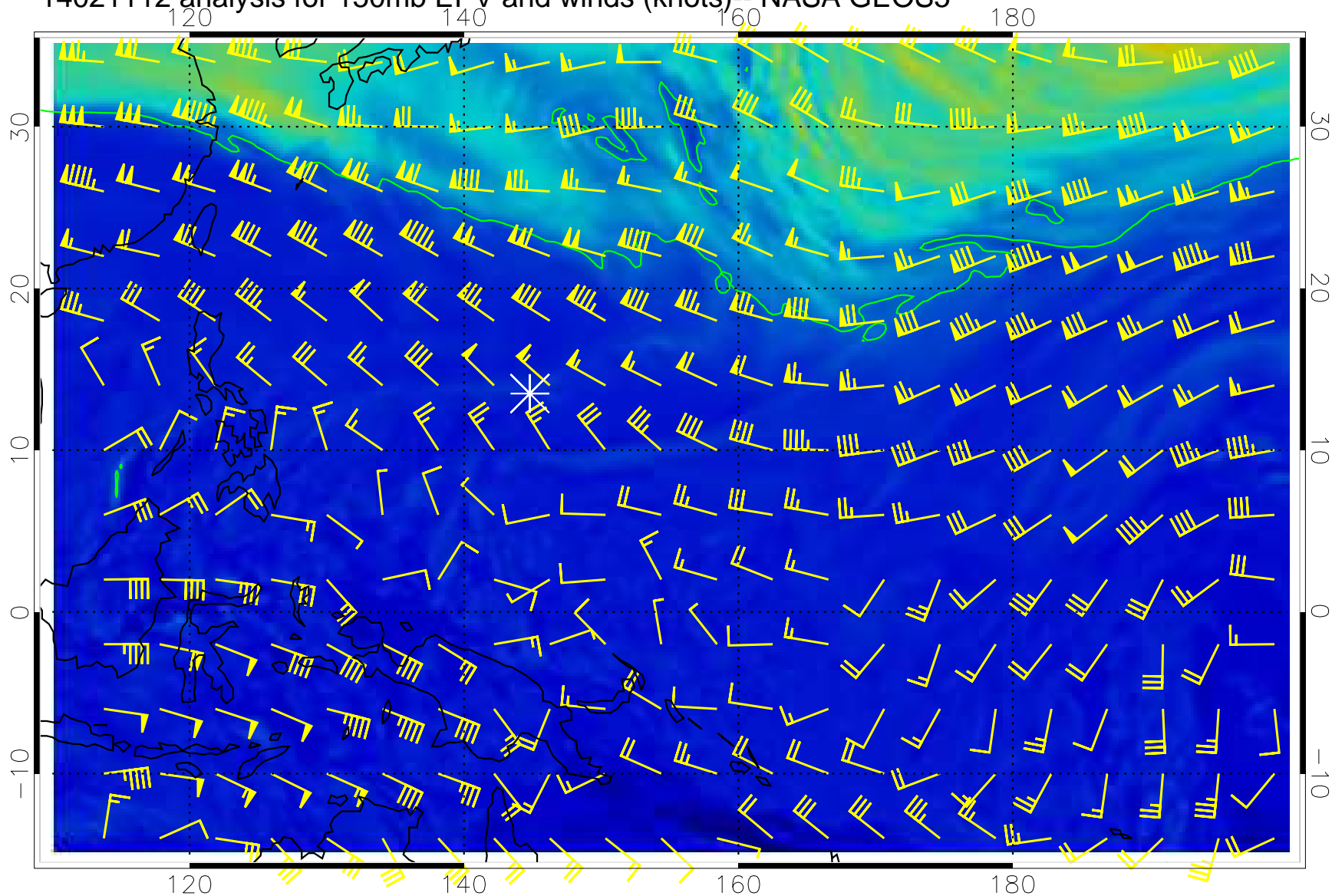


14021106 analysis for 150mb EPV and winds (knots)-- NASA GEOS5



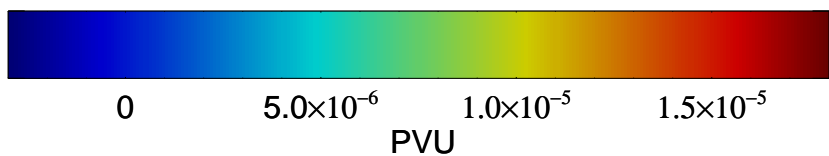
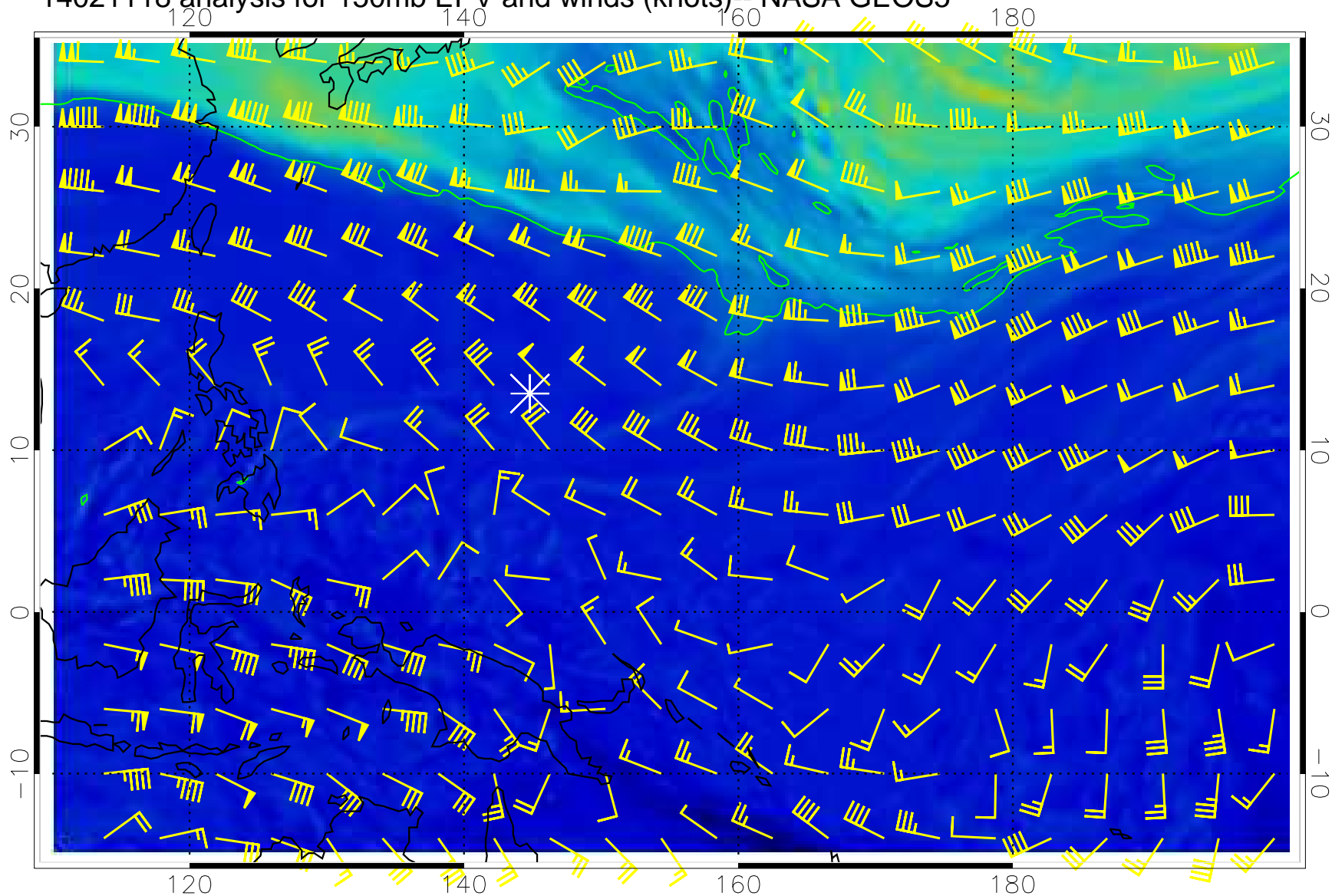
EPV Tropopause (2 PVU) Position

14021112 analysis for 150mb EPV and winds (knots)-- NASA GEOS5



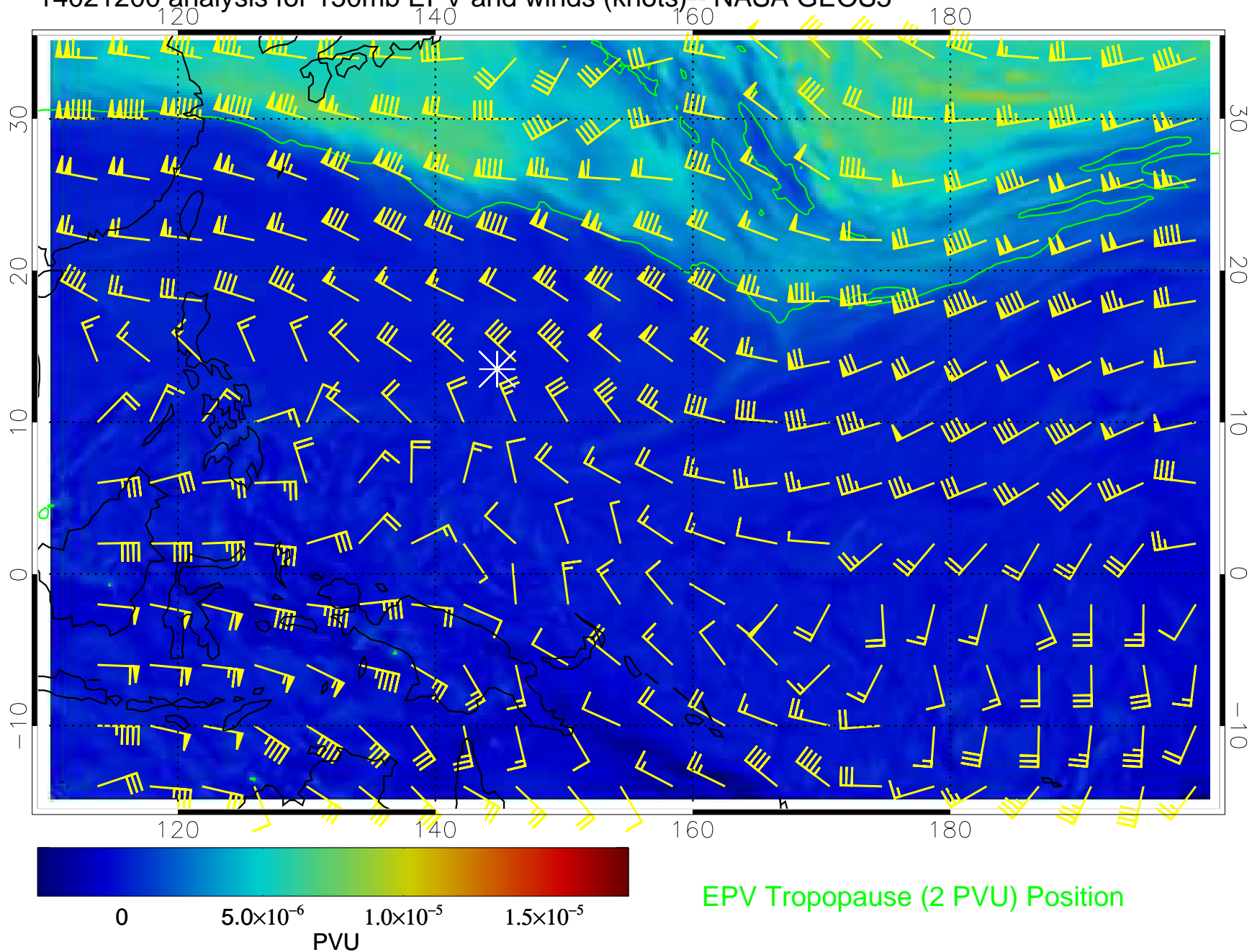
EPV Tropopause (2 PVU) Position

14021118 analysis for 150mb EPV and winds (knots)-- NASA GEOS5

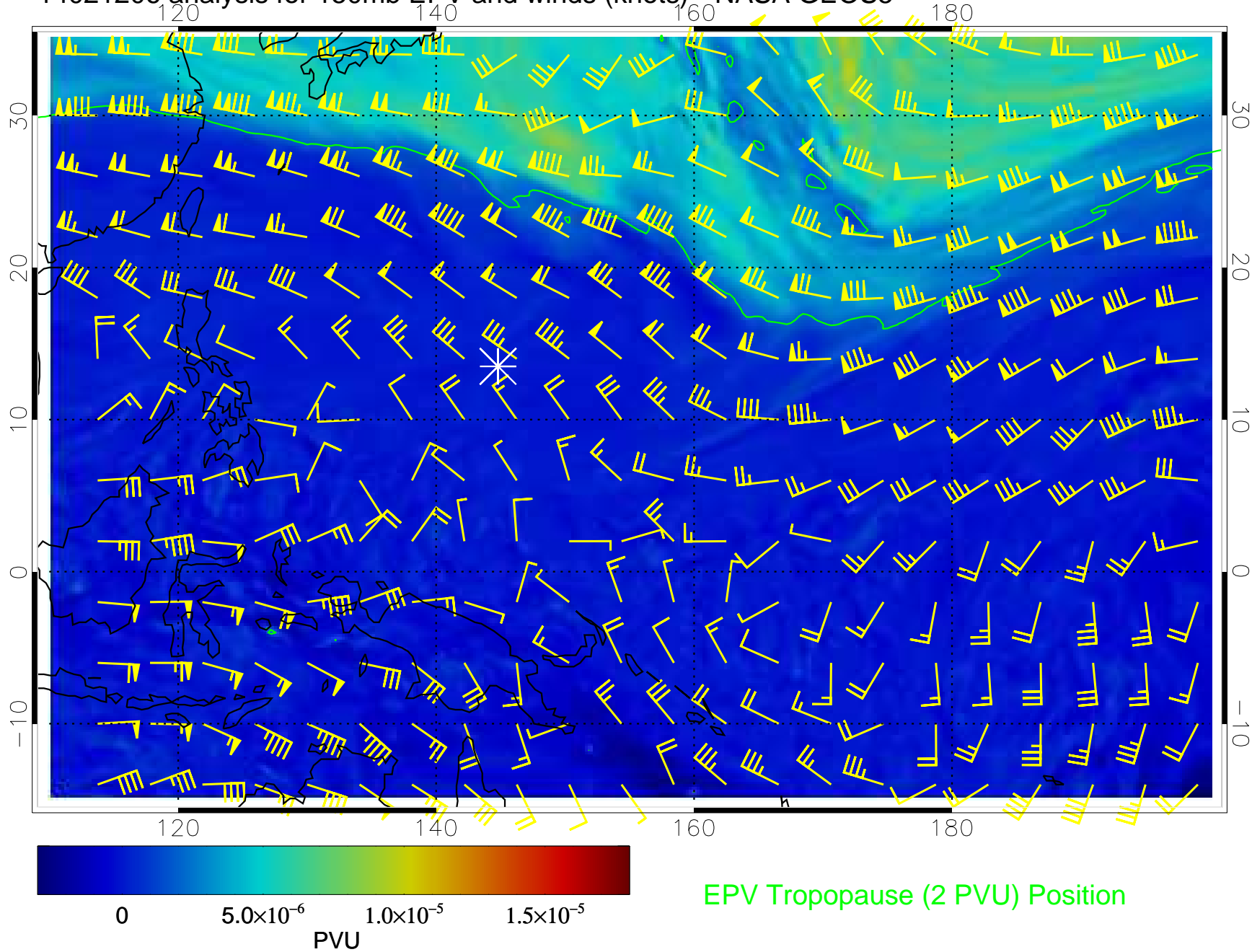


EPV Tropopause (2 PVU) Position

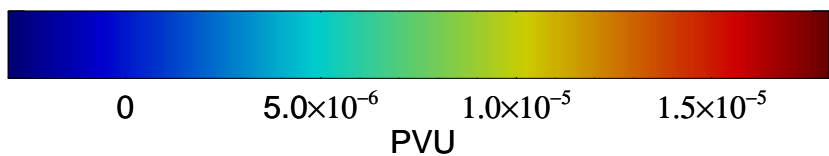
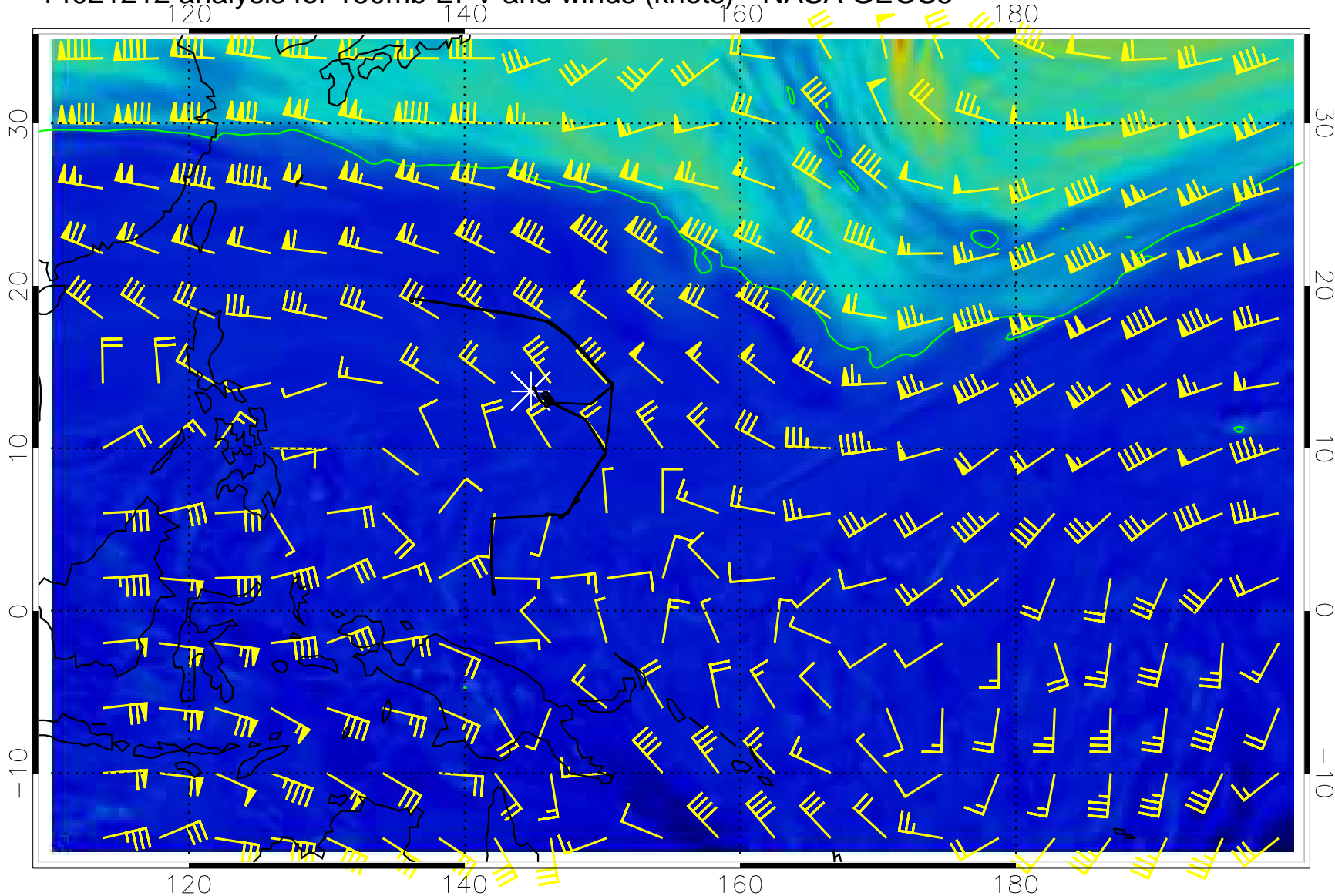
14021200 analysis for 150mb EPV and winds (knots)-- NASA GEOS5



14021206 analysis for 150mb EPV and winds (knots)-- NASA GEOS5

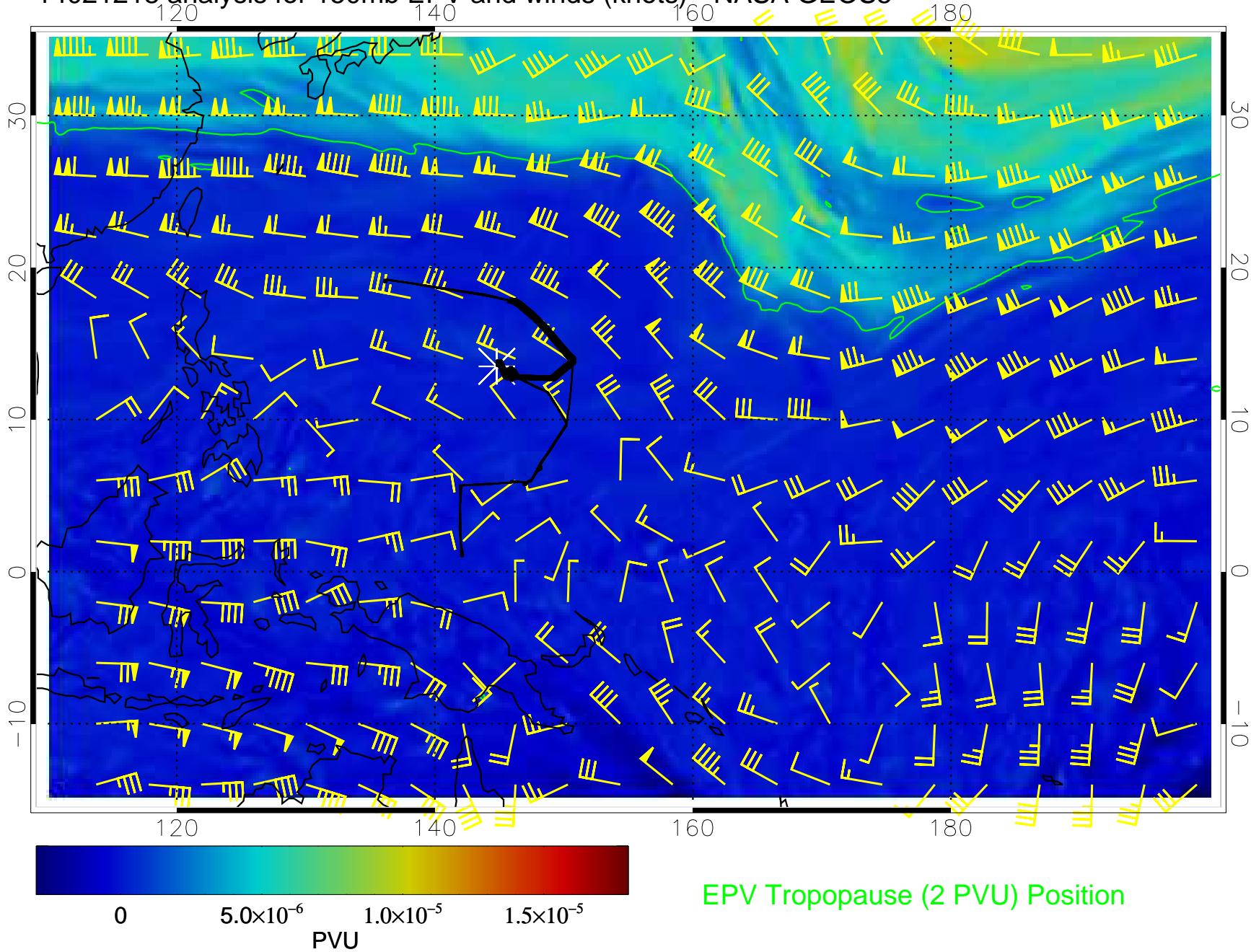


14021212 analysis for 150mb EPV and winds (knots)-- NASA GEOS5

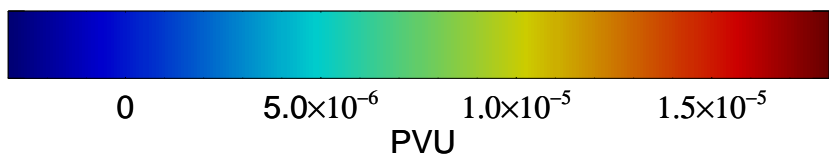
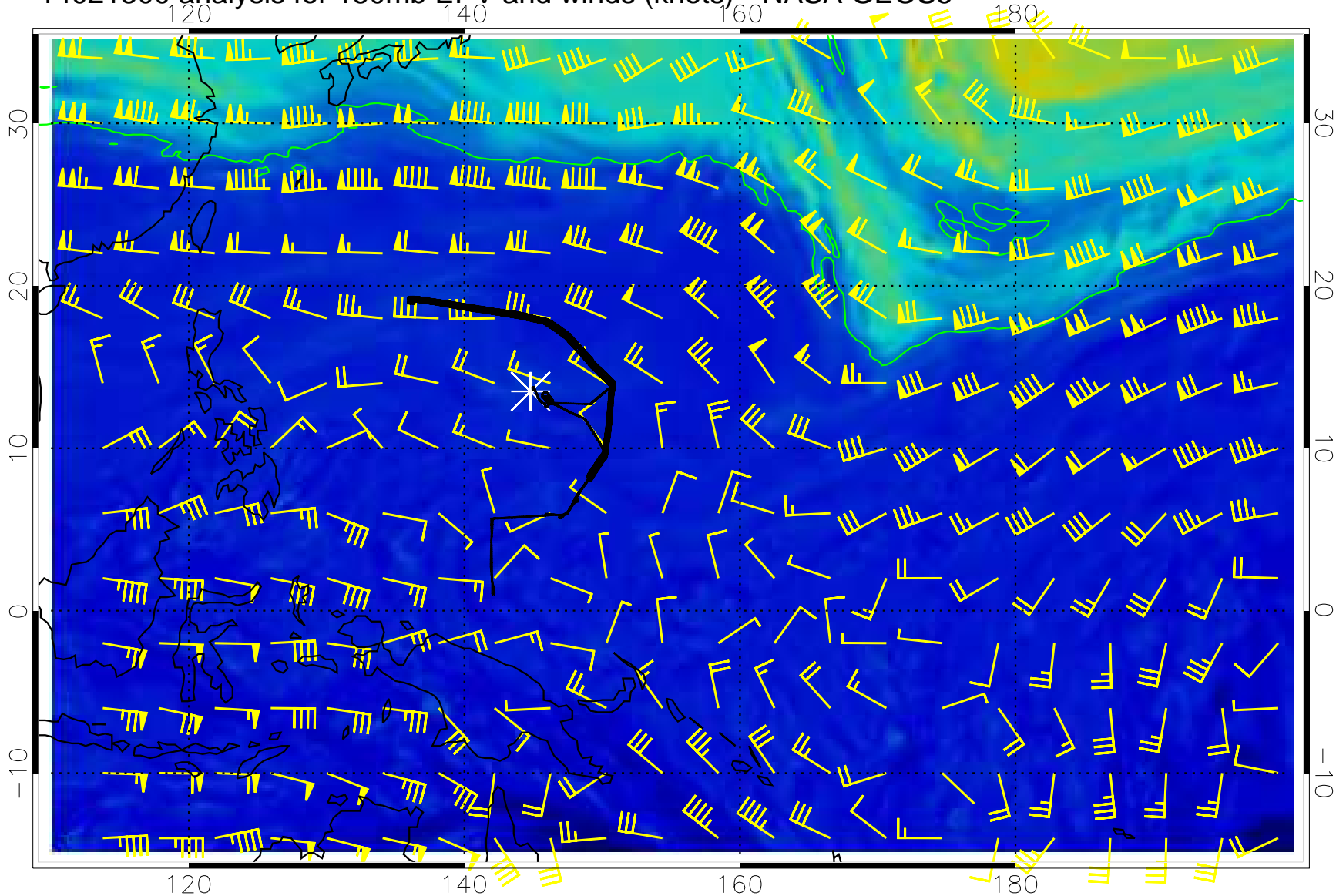


EPV Tropopause (2 PVU) Position

14021218 analysis for 150mb EPV and winds (knots)-- NASA GEOS5

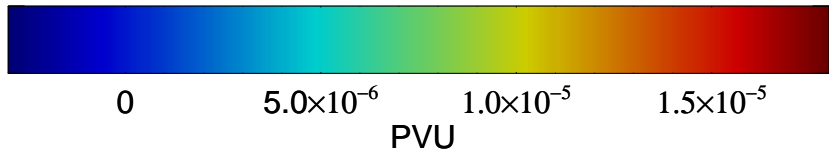
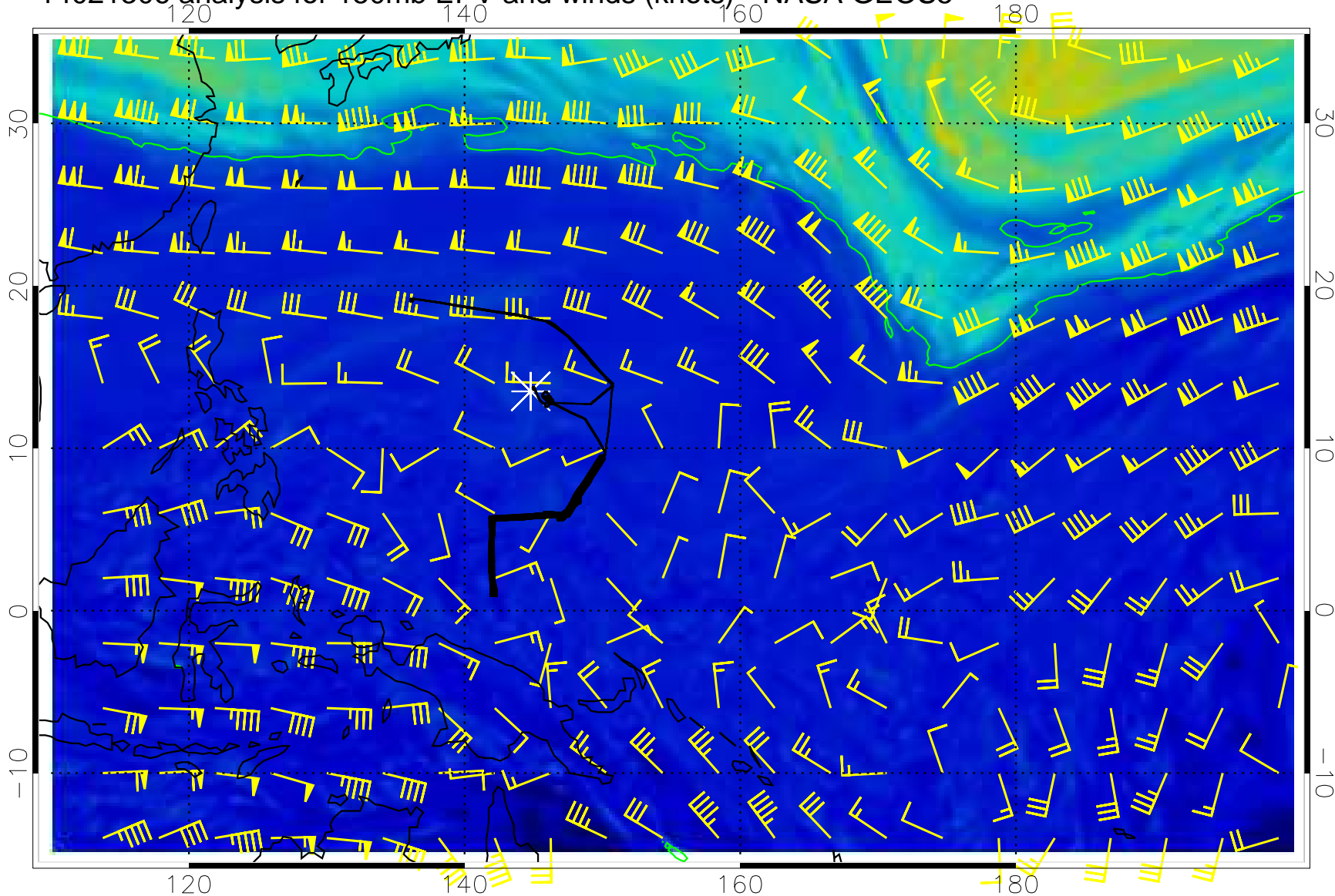


14021300 analysis for 150mb EPV and winds (knots)-- NASA GEOS5



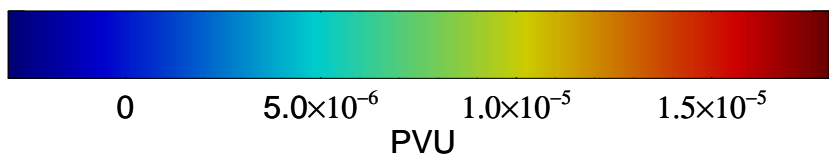
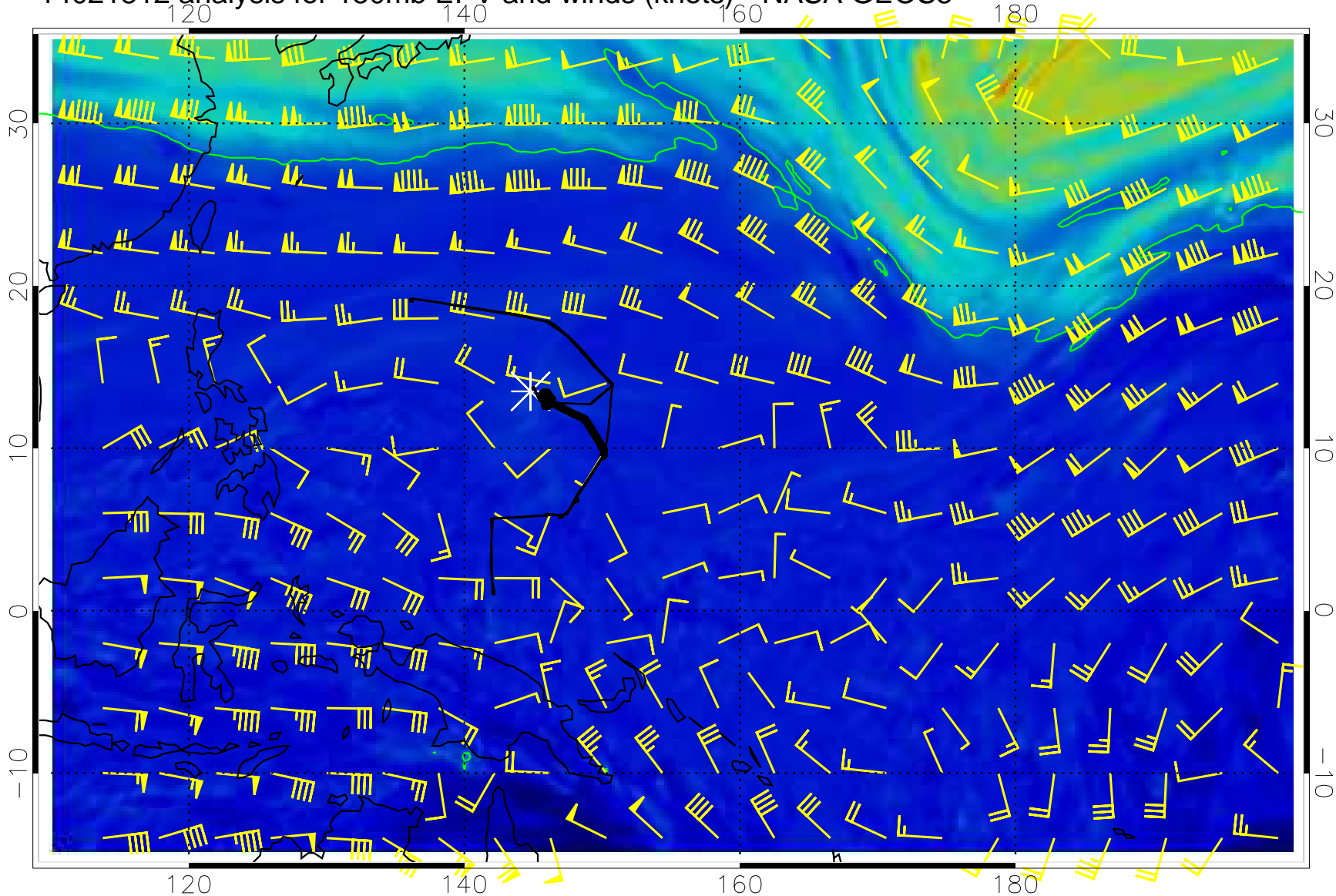
EPV Tropopause (2 PVU) Position

14021306 analysis for 150mb EPV and winds (knots)-- NASA GEOS5



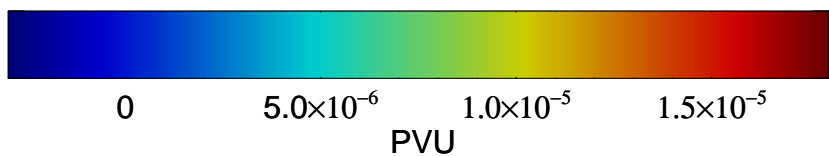
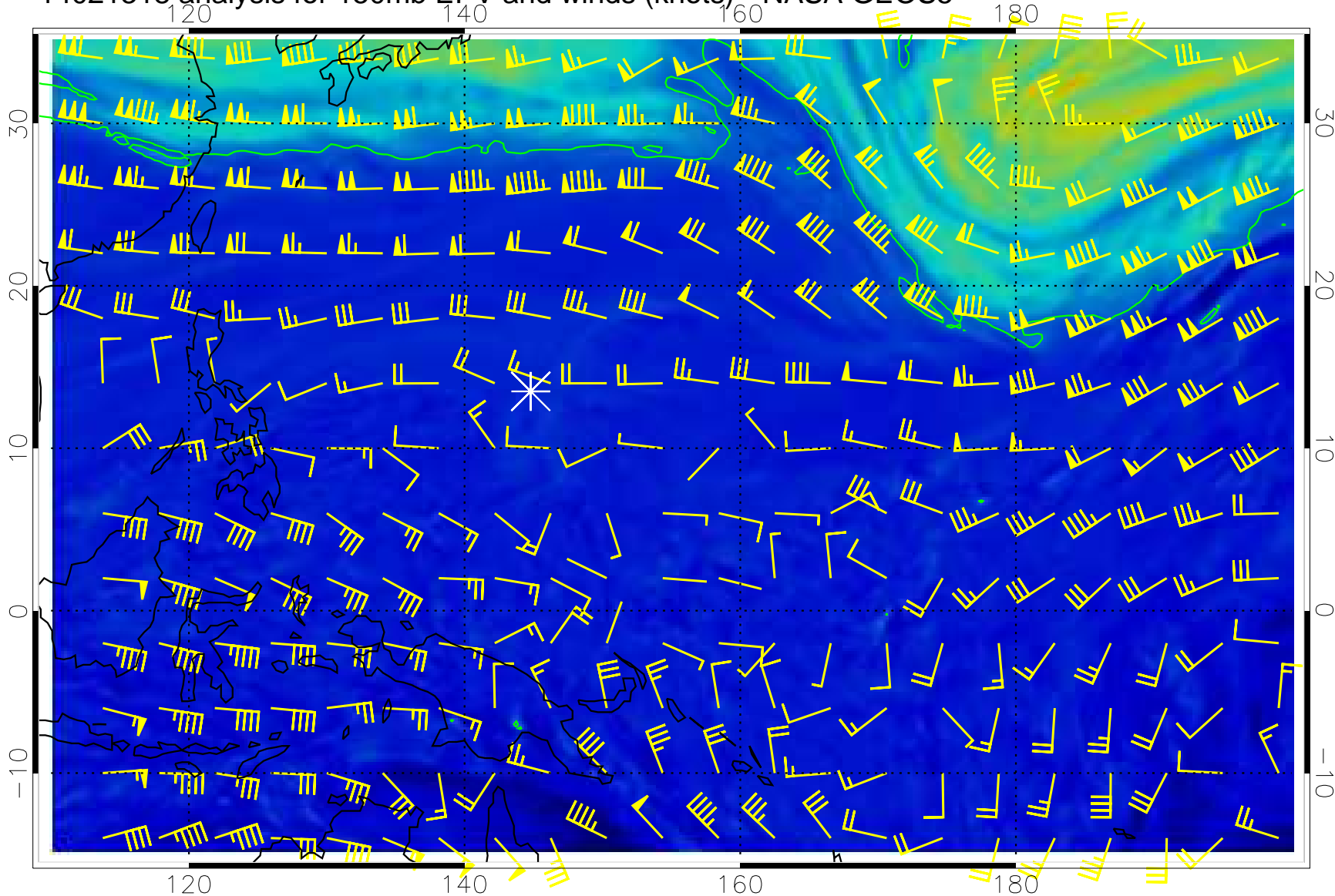
EPV Tropopause (2 PVU) Position

14021312 analysis for 150mb EPV and winds (knots)-- NASA GEOS5



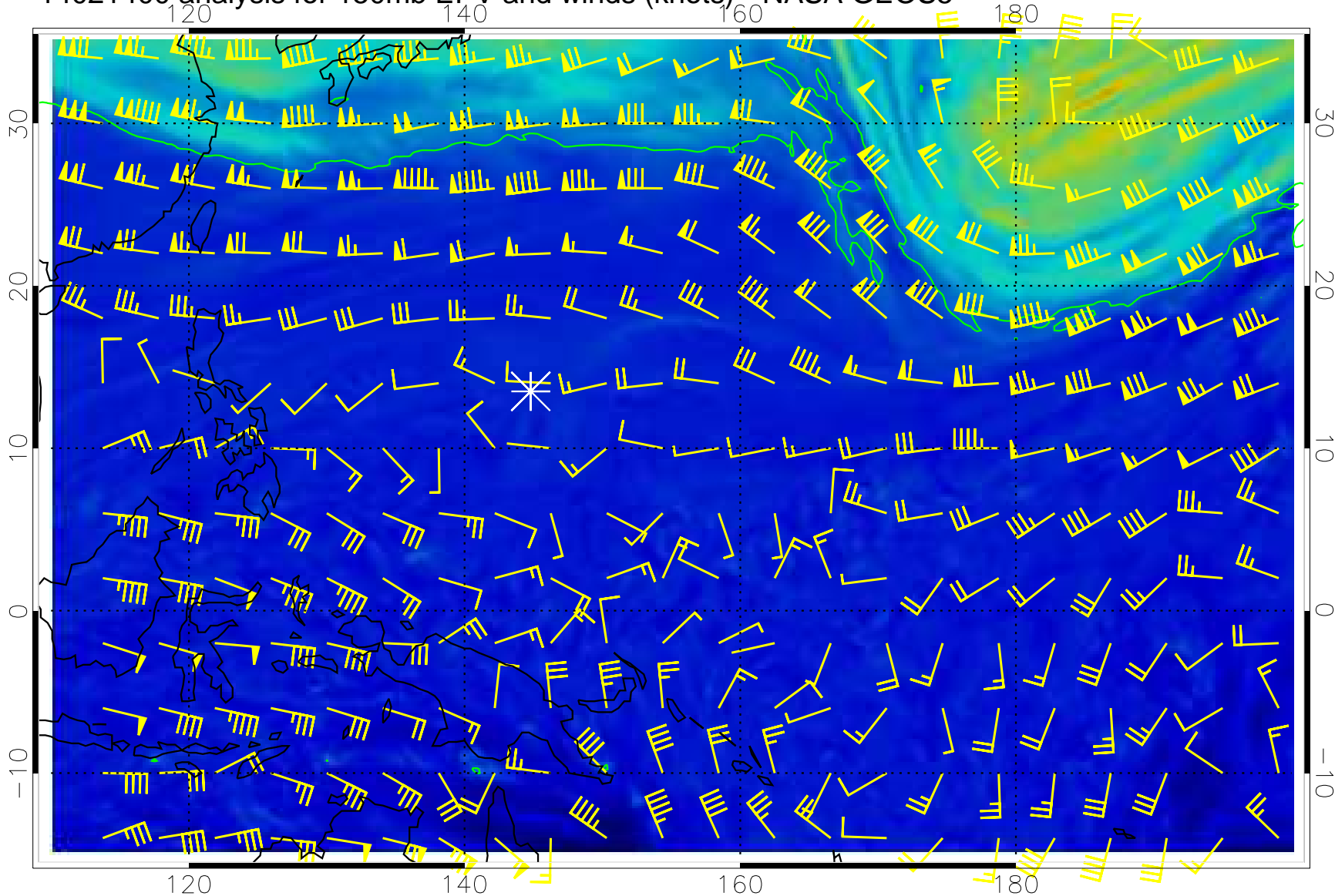
EPV Tropopause (2 PVU) Position

14021318 analysis for 150mb EPV and winds (knots)-- NASA GEOS5



EPV Tropopause (2 PVU) Position

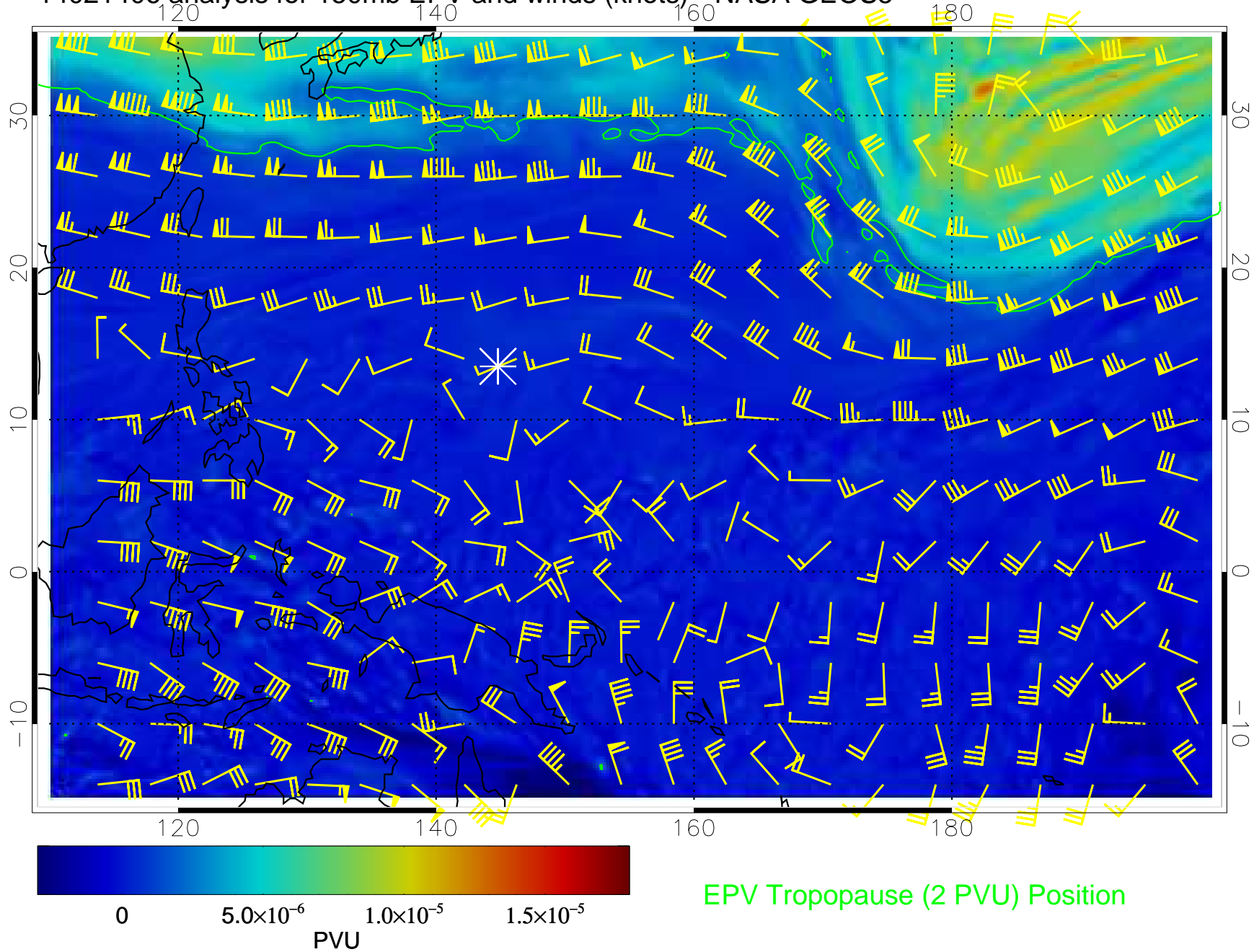
14021400 analysis for 150mb EPV and winds (knots)-- NASA GEOS5



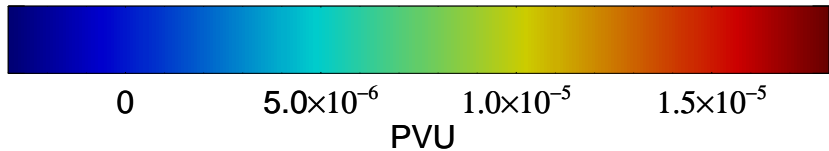
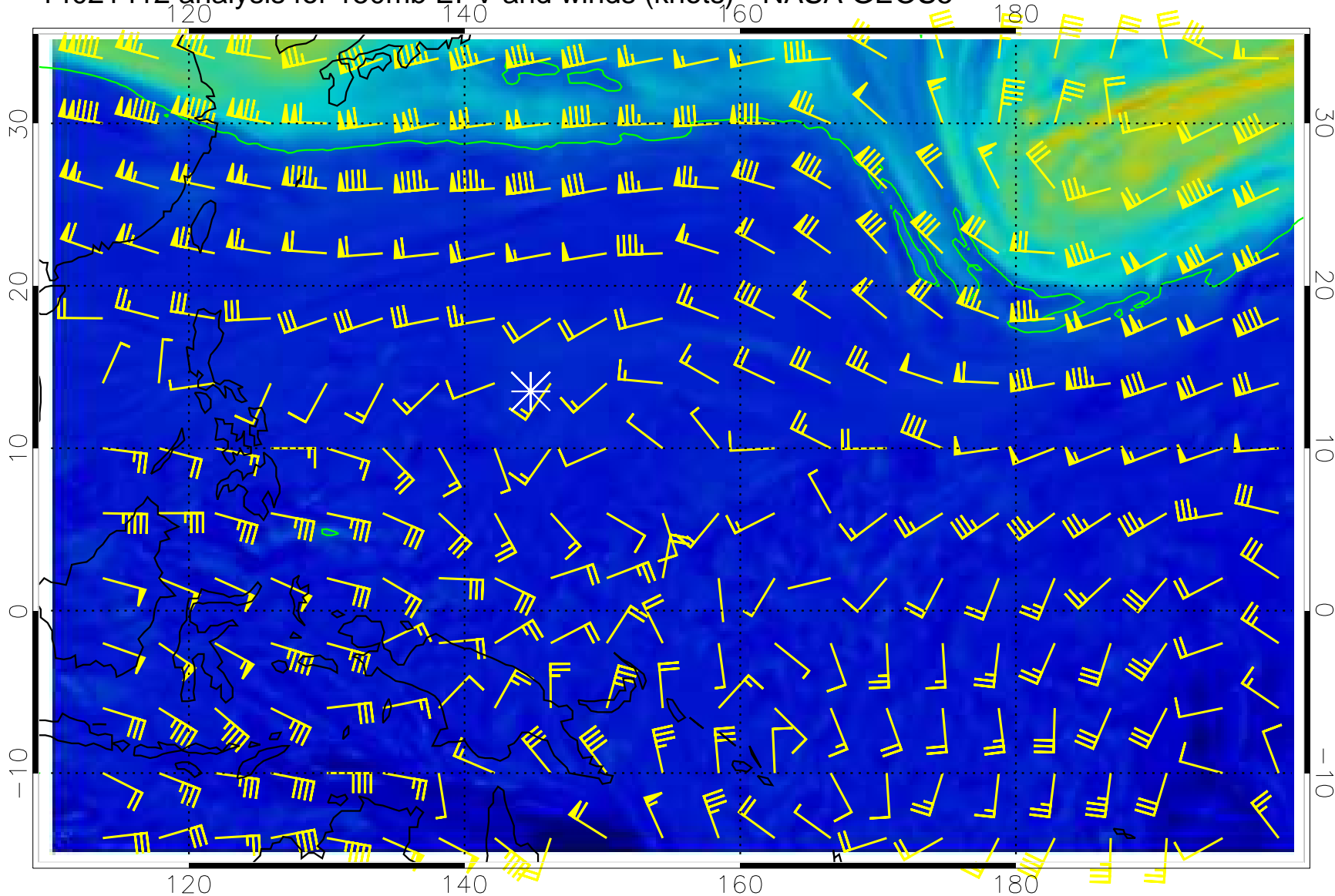
0       $5.0 \times 10^{-6}$        $1.0 \times 10^{-5}$        $1.5 \times 10^{-5}$   
PVU

EPV Tropopause (2 PVU) Position

14021406 analysis for 150mb EPV and winds (knots)-- NASA GEOS5

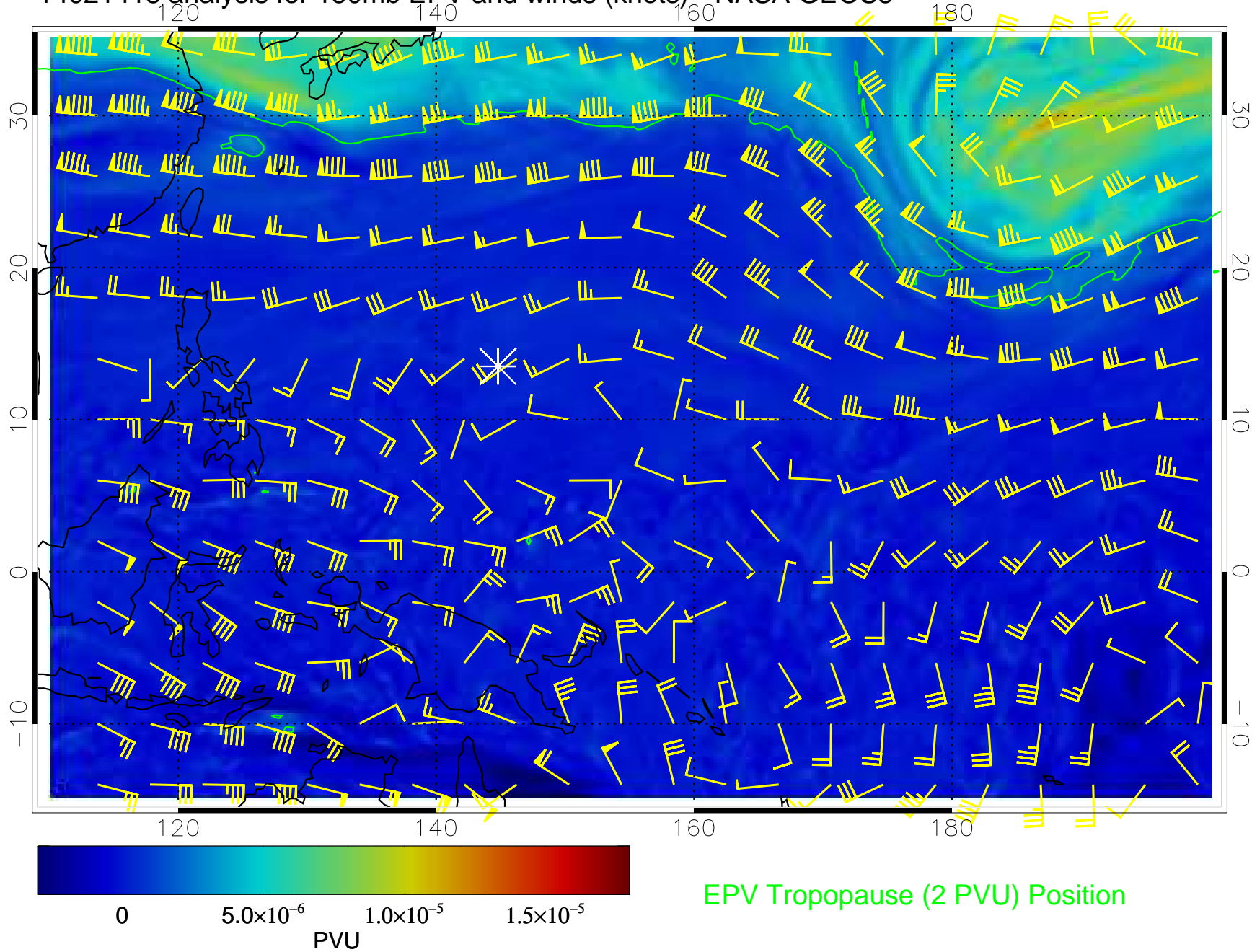


14021412 analysis for 150mb EPV and winds (knots)-- NASA GEOS5

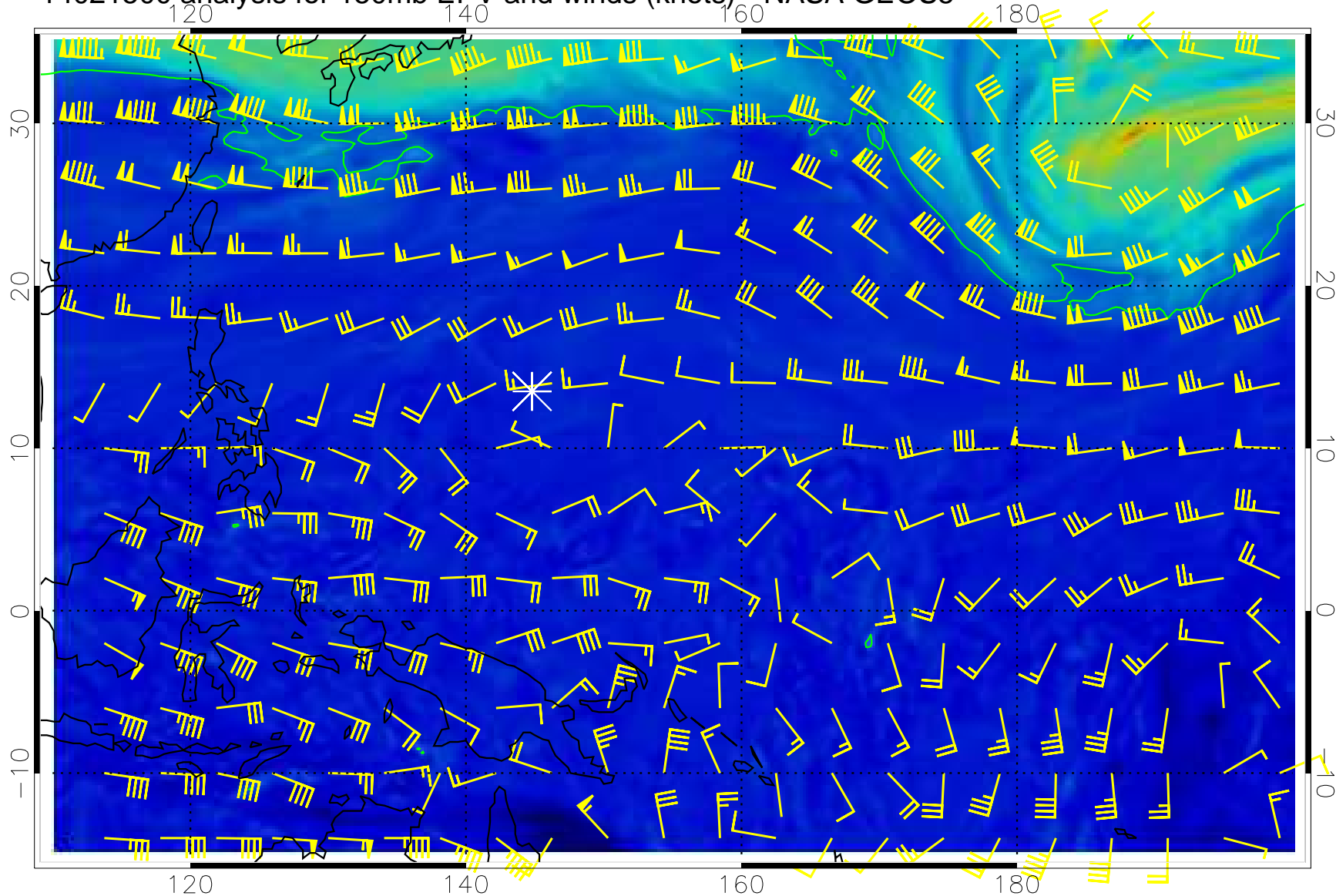


EPV Tropopause (2 PVU) Position

14021418 analysis for 150mb EPV and winds (knots)-- NASA GEOS5



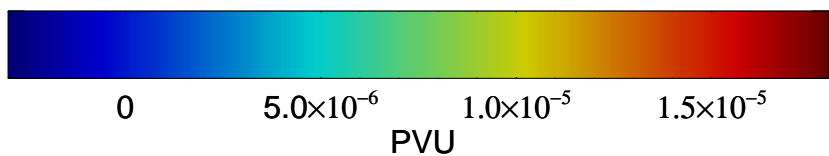
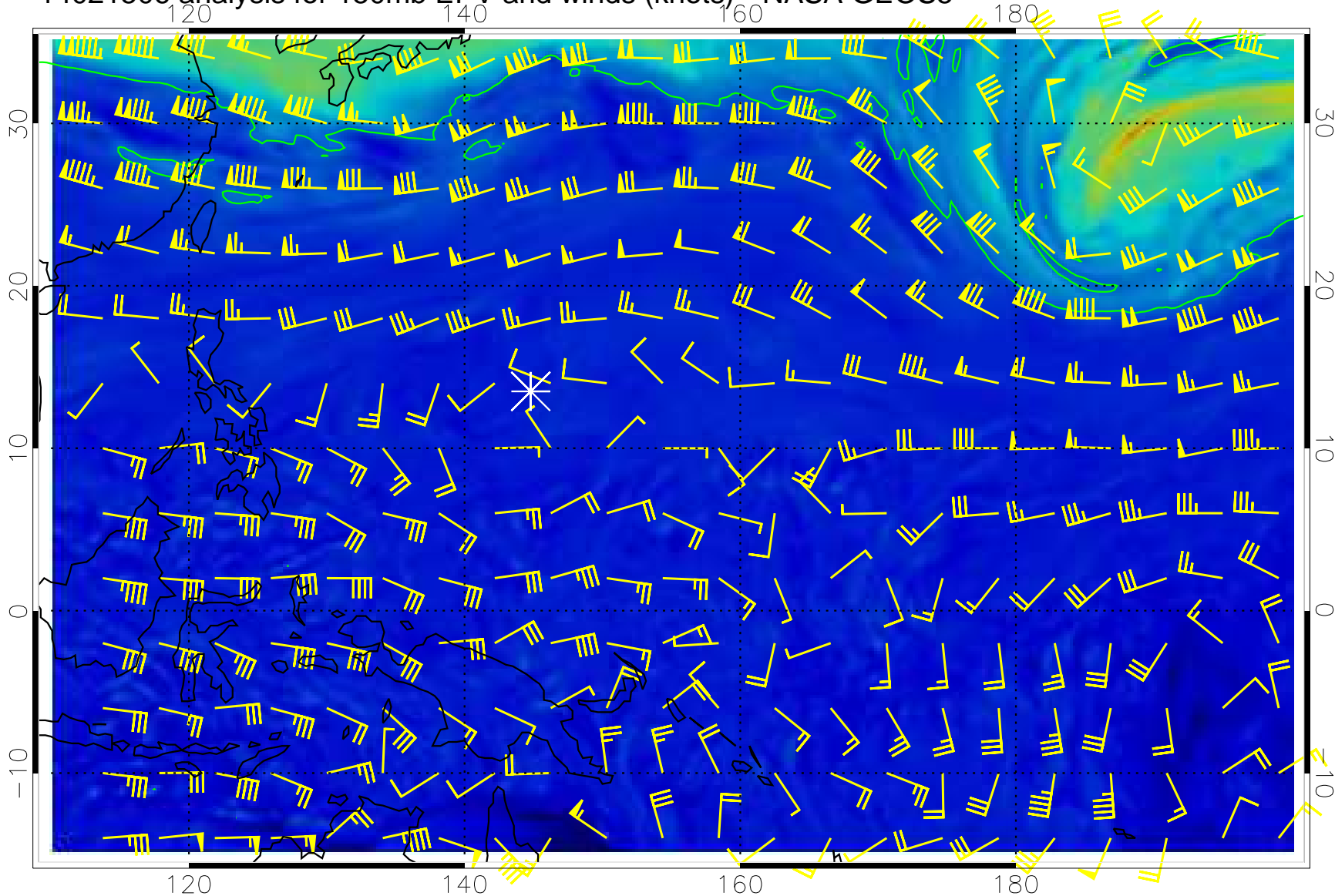
14021500 analysis for 150mb EPV and winds (knots)-- NASA GEOS5



0  $5.0 \times 10^{-6}$   $1.0 \times 10^{-5}$   $1.5 \times 10^{-5}$   
PVU

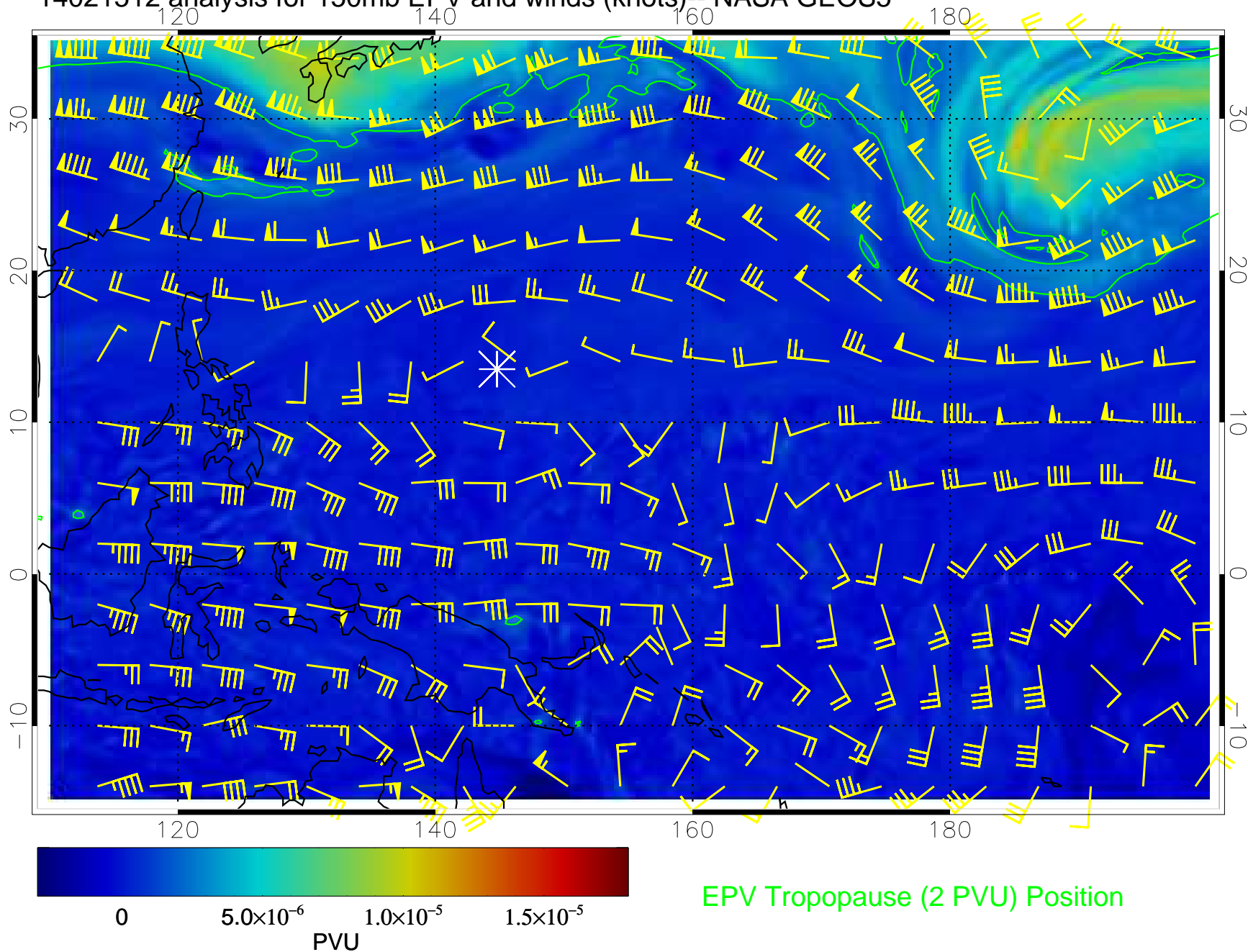
EPV Tropopause (2 PVU) Position

14021506 analysis for 150mb EPV and winds (knots)-- NASA GEOS5



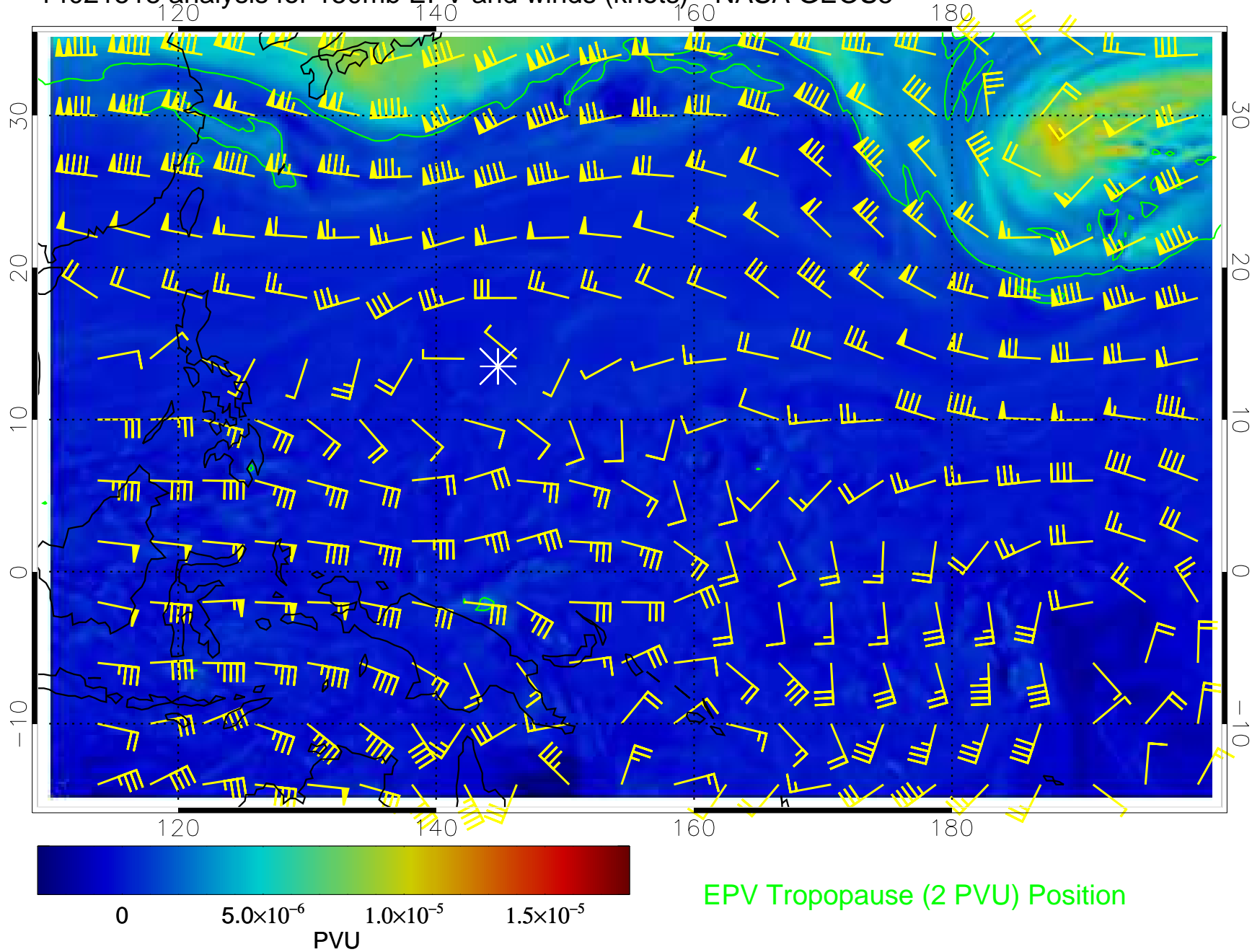
EPV Tropopause (2 PVU) Position

14021512 analysis for 150mb EPV and winds (knots)-- NASA GEOS5

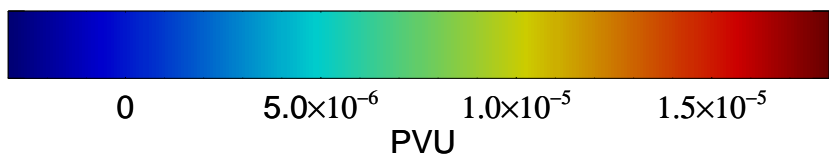
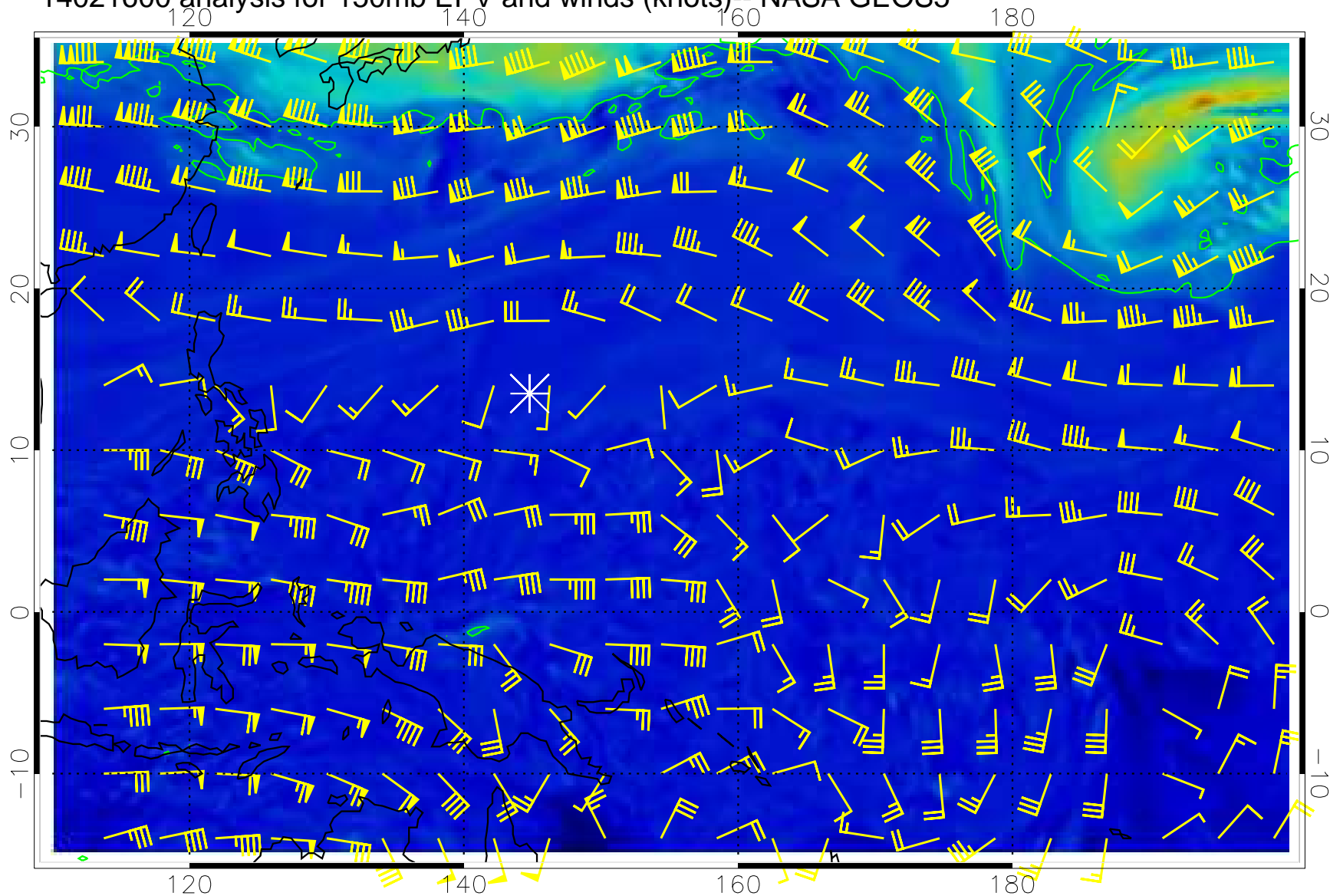


EPV Tropopause (2 PVU) Position

14021518 analysis for 150mb EPV and winds (knots)-- NASA GEOS5

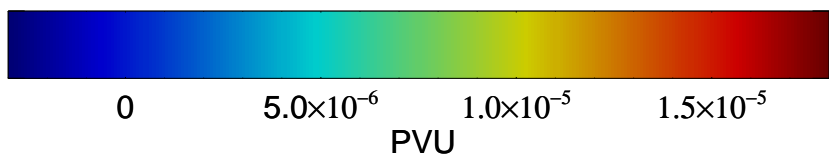
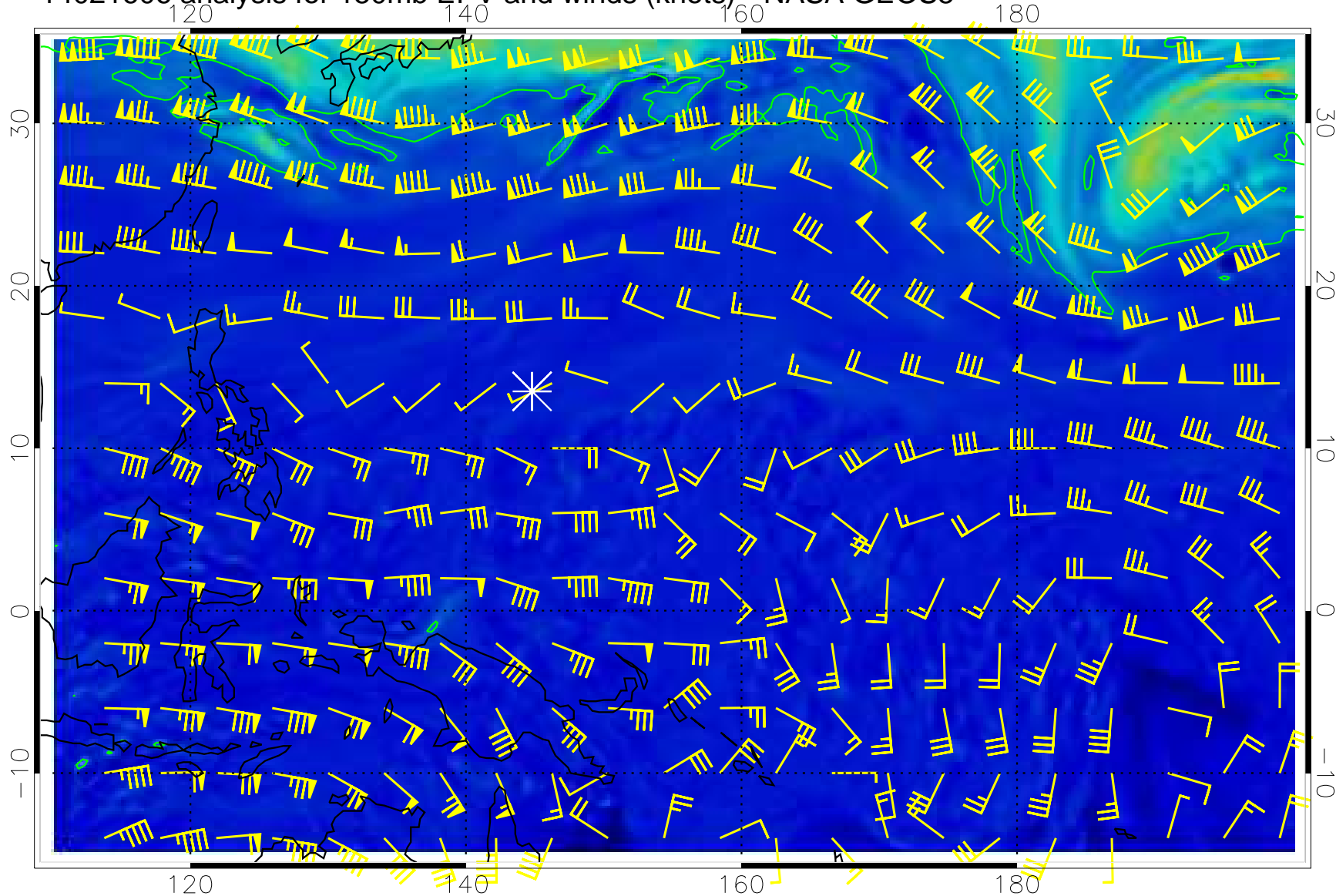


14021600 analysis for 150mb EPV and winds (knots)-- NASA GEOS5



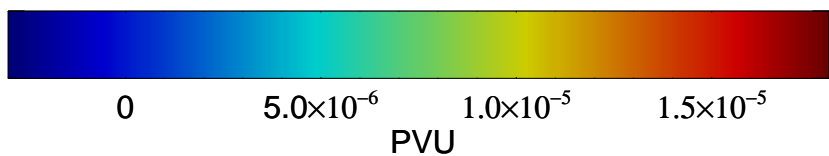
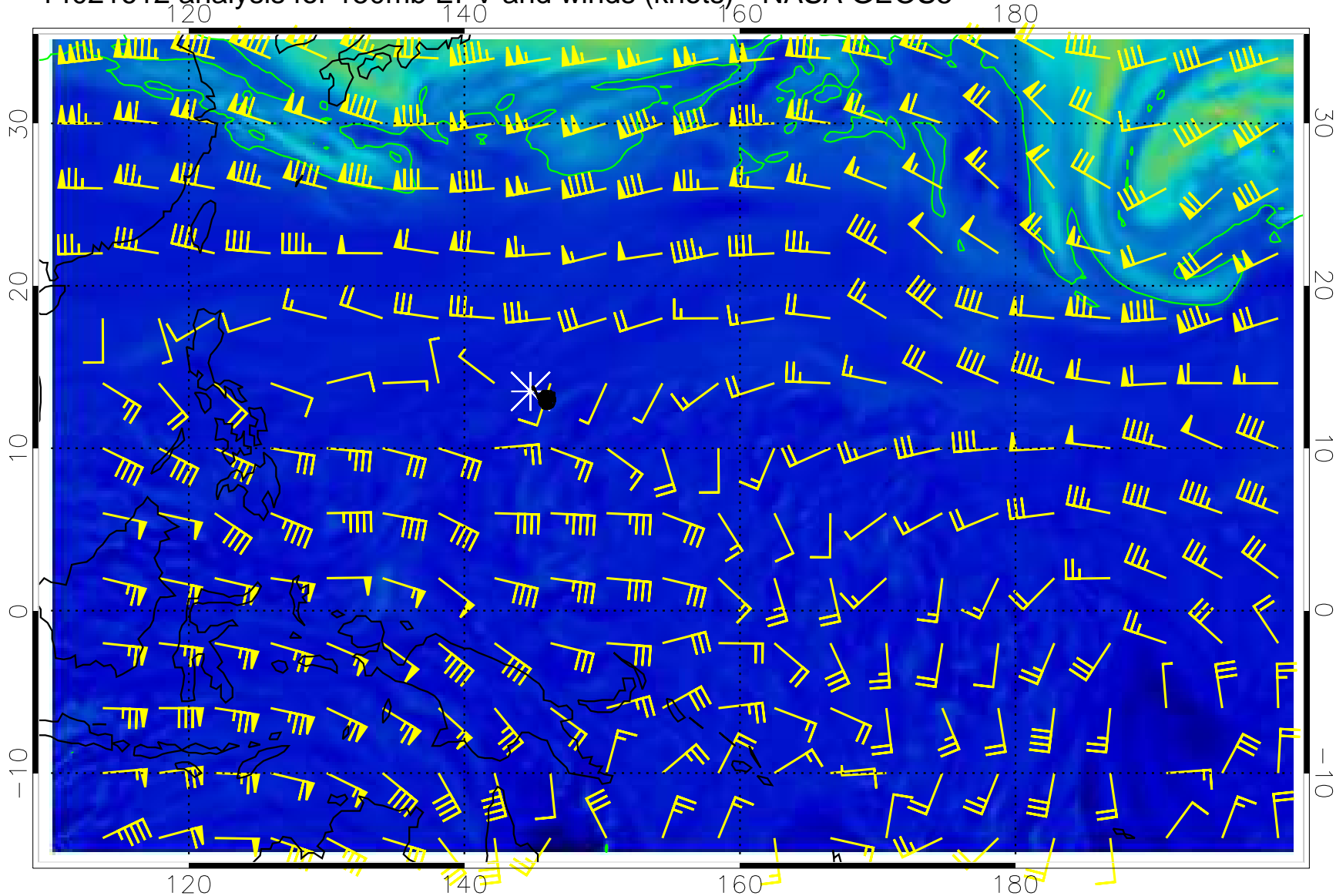
EPV Tropopause (2 PVU) Position

14021606 analysis for 150mb EPV and winds (knots)-- NASA GEOS5



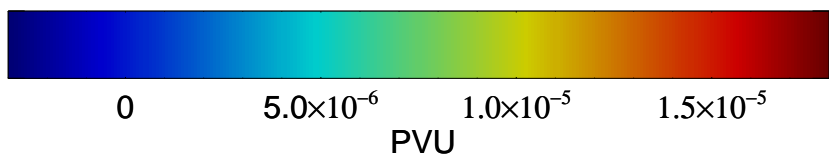
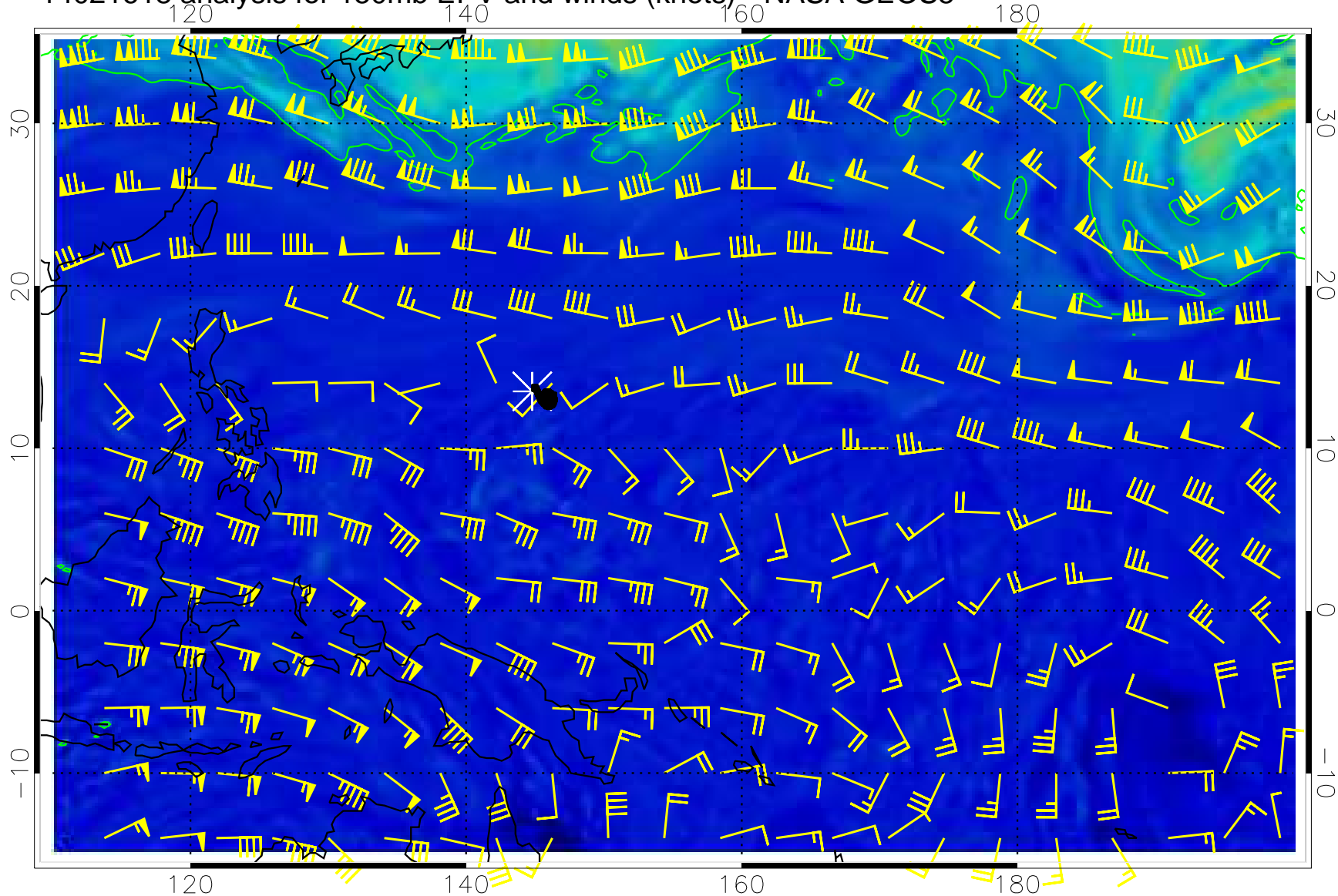
EPV Tropopause (2 PVU) Position

14021612 analysis for 150mb EPV and winds (knots)-- NASA GEOS5



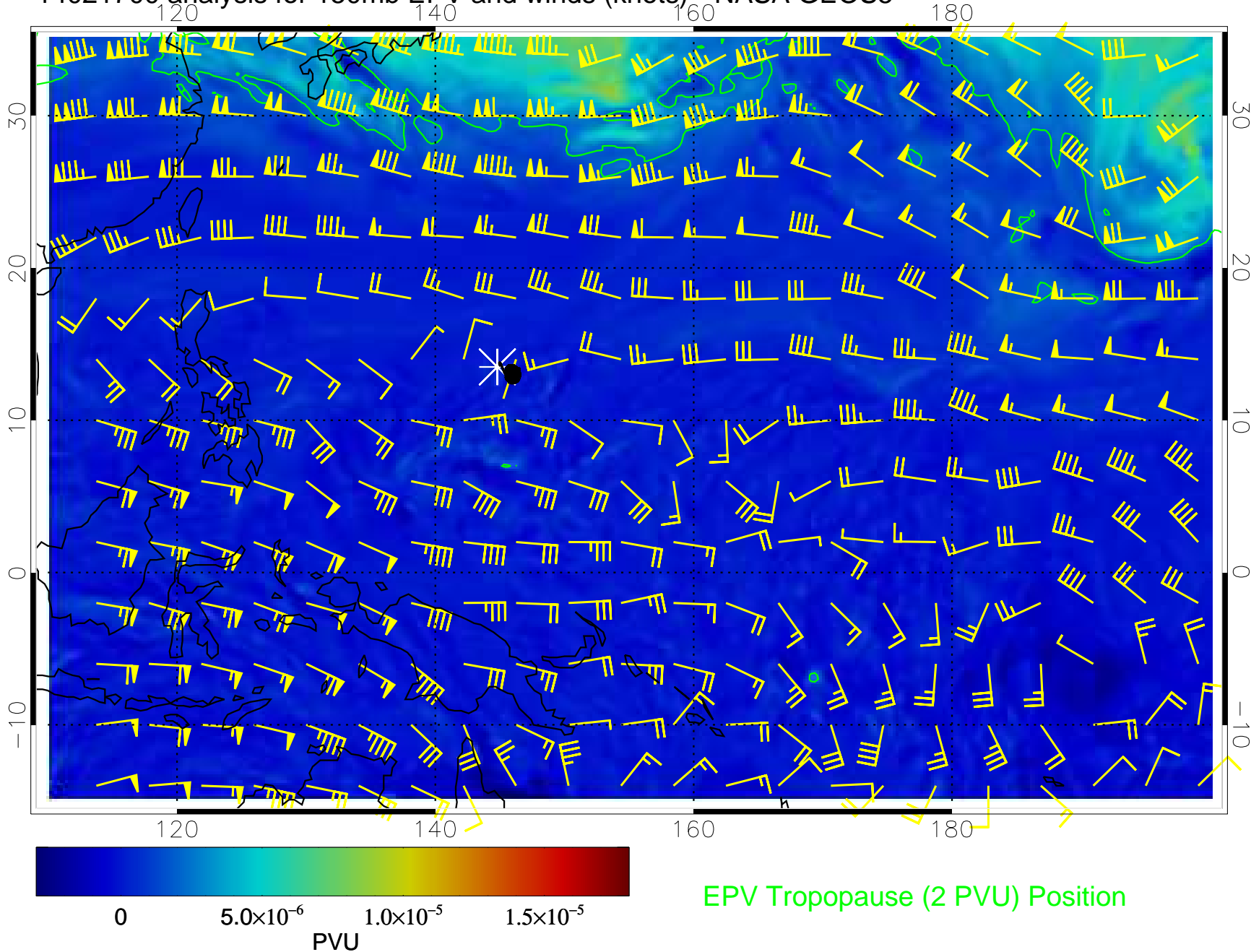
EPV Tropopause (2 PVU) Position

14021618 analysis for 150mb EPV and winds (knots)-- NASA GEOS5

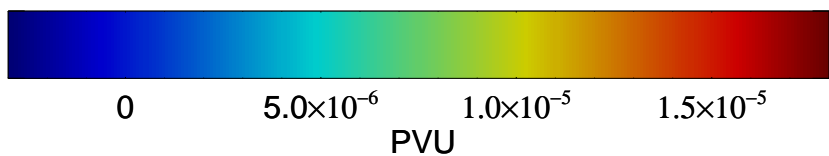
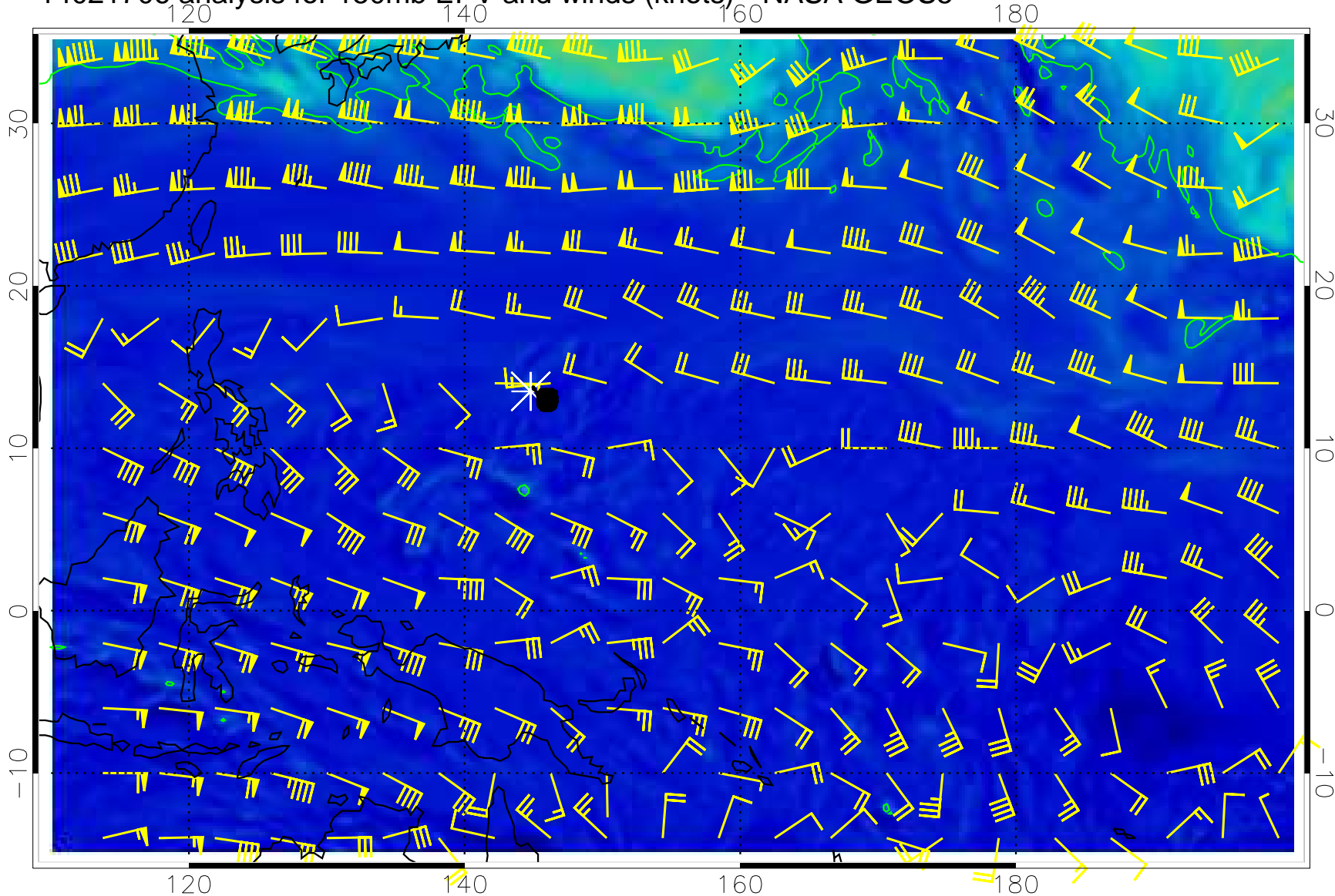


EPV Tropopause (2 PVU) Position

14021700 analysis for 150mb EPV and winds (knots)-- NASA GEOS5

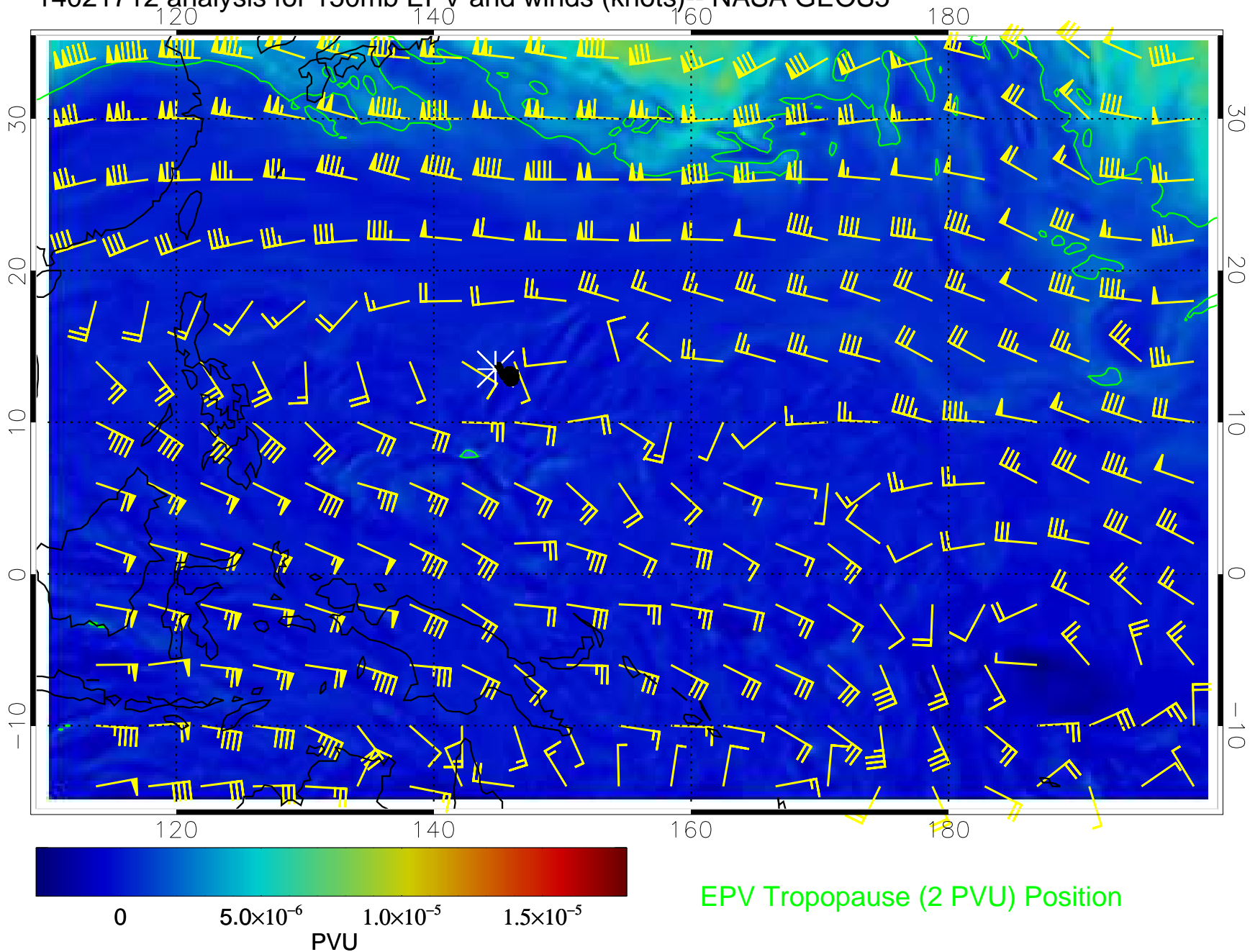


14021706 analysis for 150mb EPV and winds (knots)-- NASA GEOS5



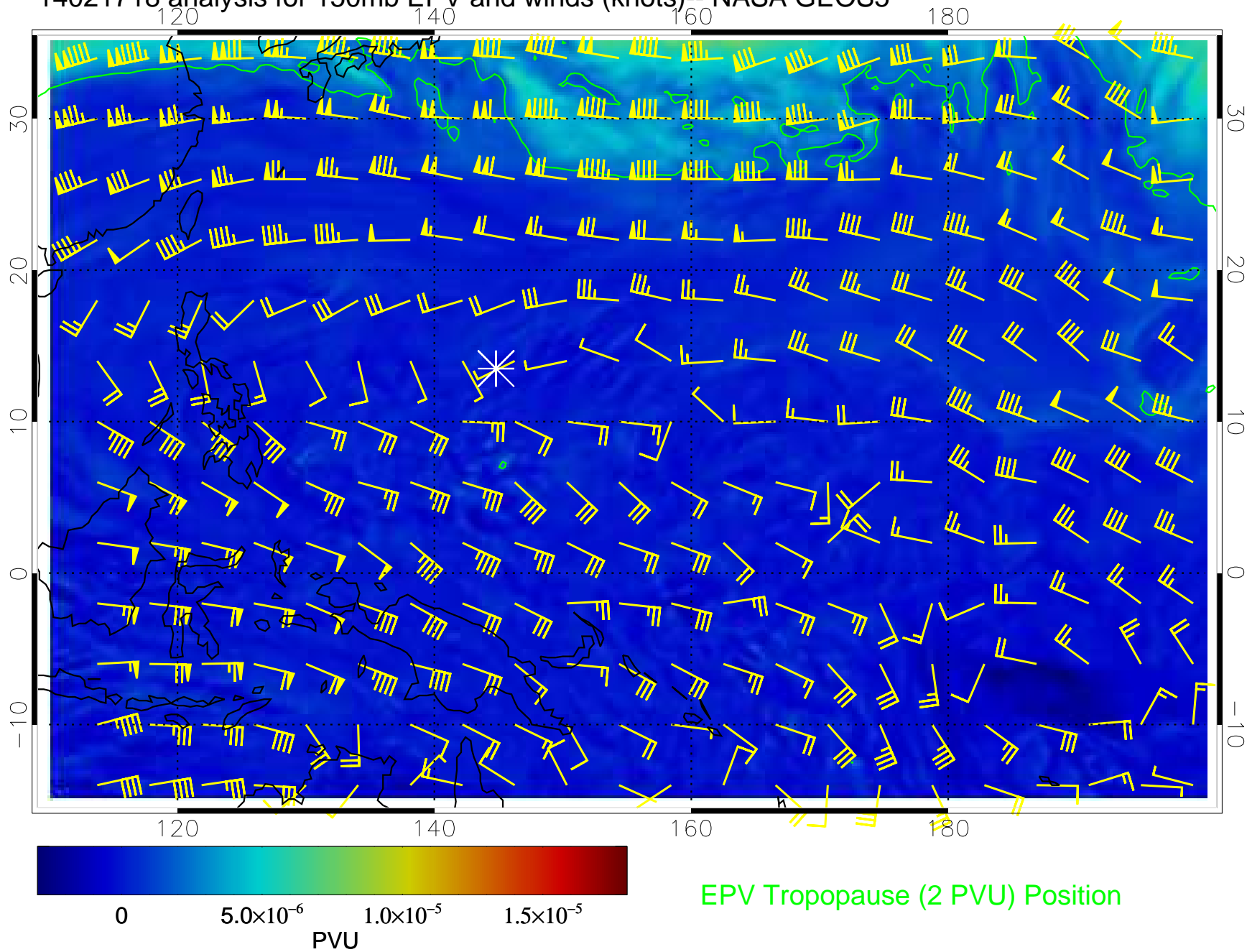
EPV Tropopause (2 PVU) Position

14021712 analysis for 150mb EPV and winds (knots)-- NASA GEOS5

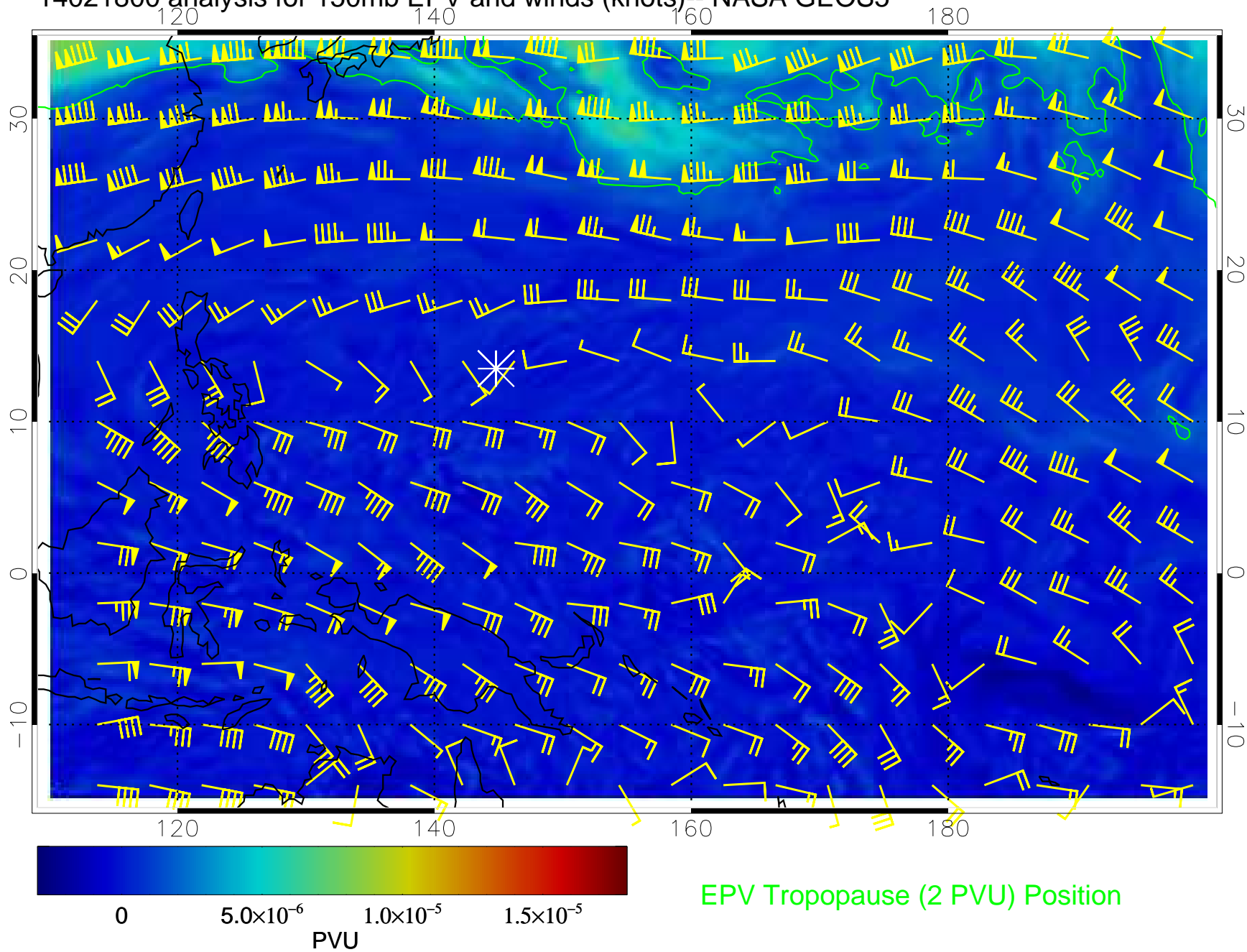


EPV Tropopause (2 PVU) Position

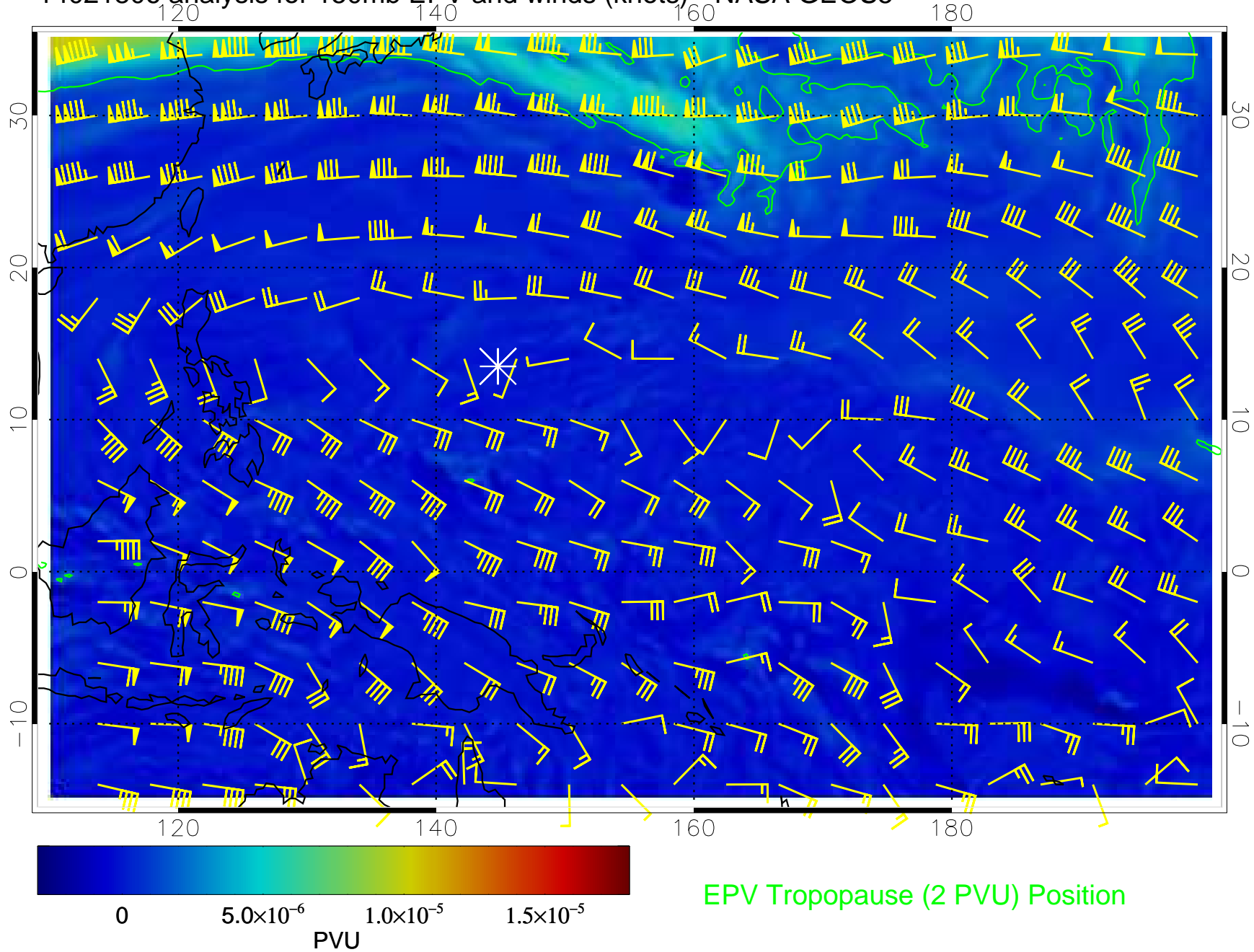
14021718 analysis for 150mb EPV and winds (knots)-- NASA GEOS5



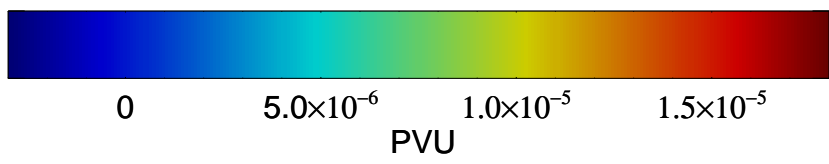
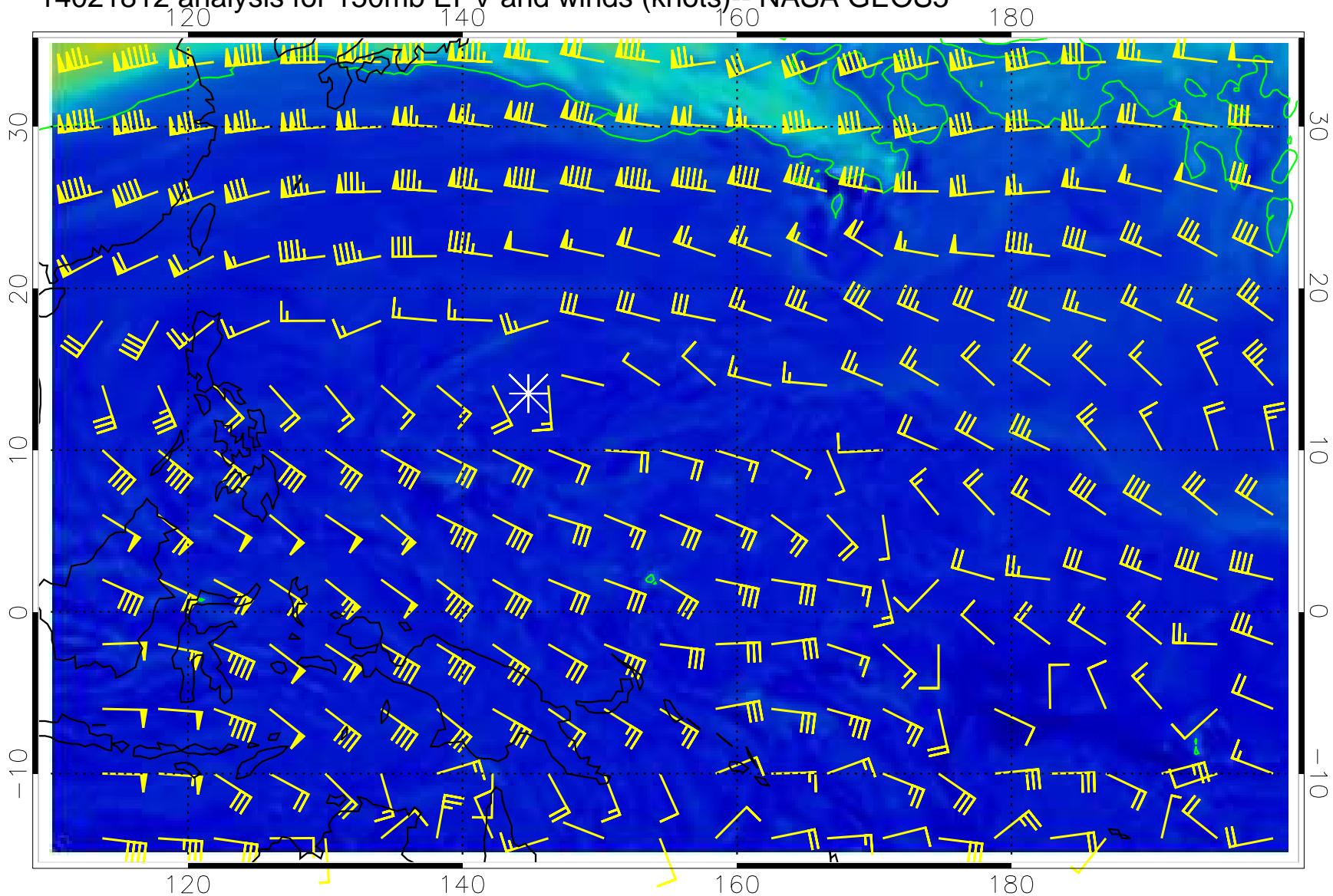
14021800 analysis for 150mb EPV and winds (knots)-- NASA GEOS5



14021806 analysis for 150mb EPV and winds (knots)-- NASA GEOS5

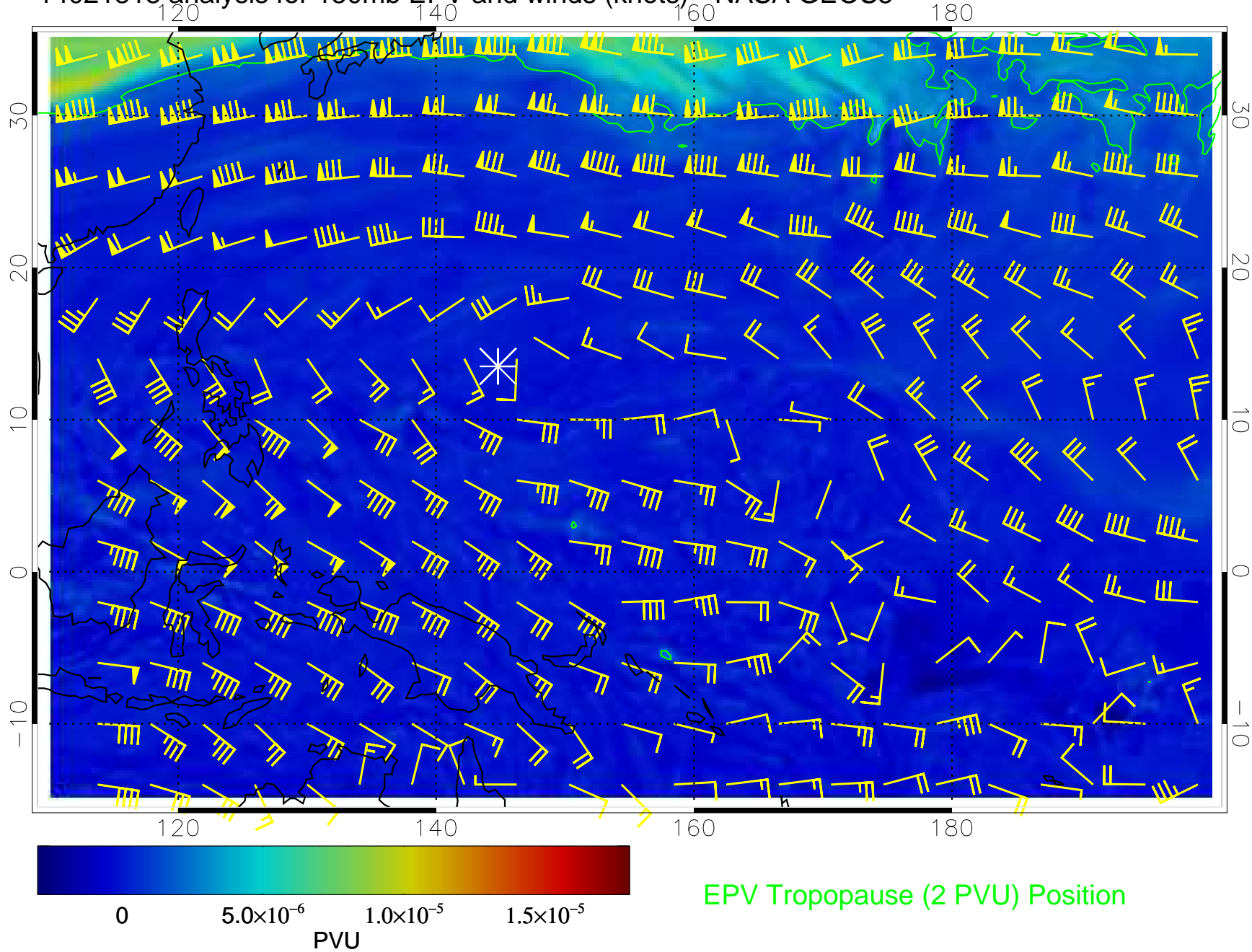


14021812 analysis for 150mb EPV and winds (knots)-- NASA GEOS5



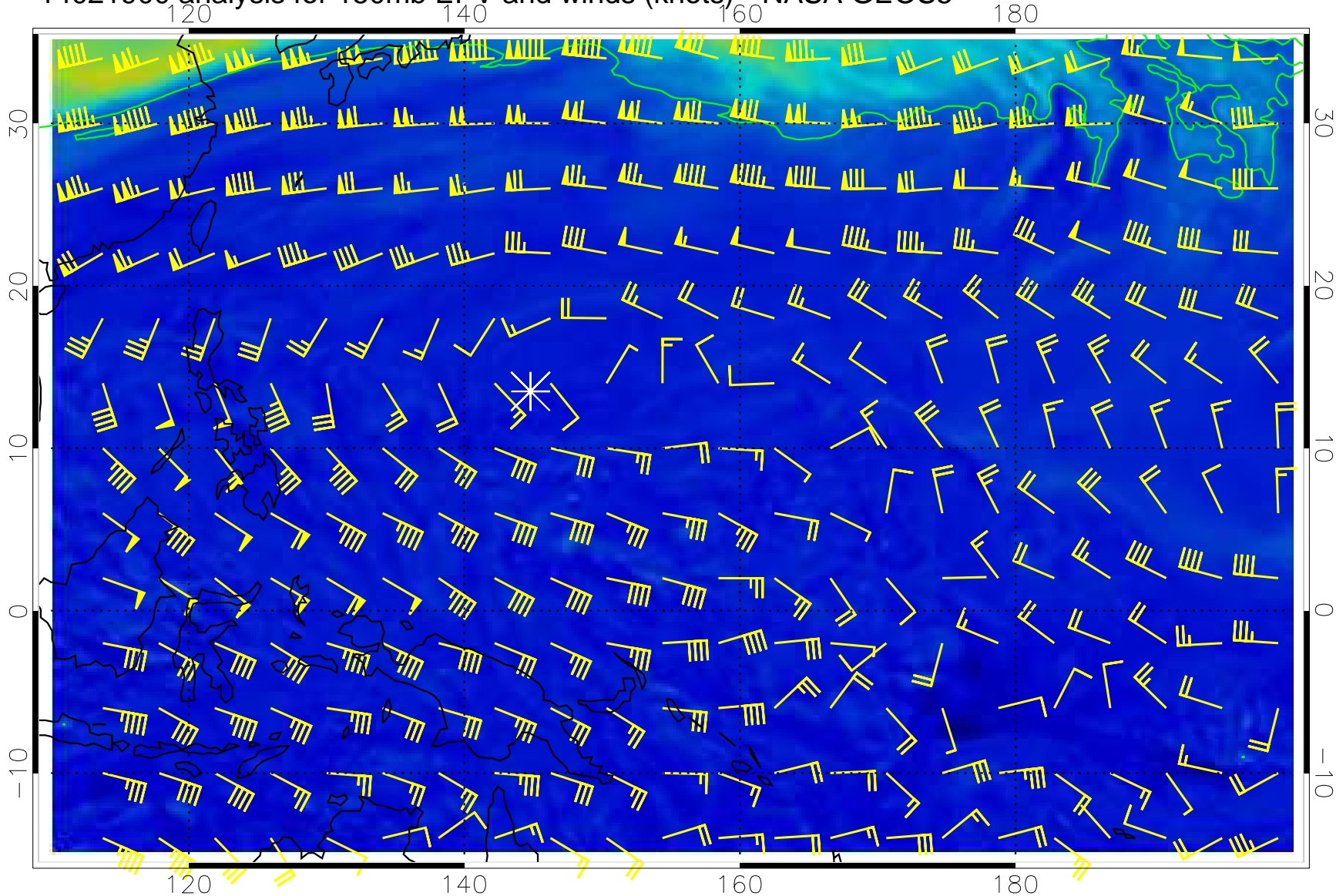
EPV Tropopause (2 PVU) Position

14021818 analysis for 150mb EPV and winds (knots)-- NASA GEOS5



EPV Tropopause (2 PVU) Position

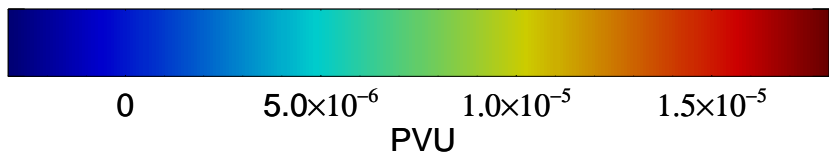
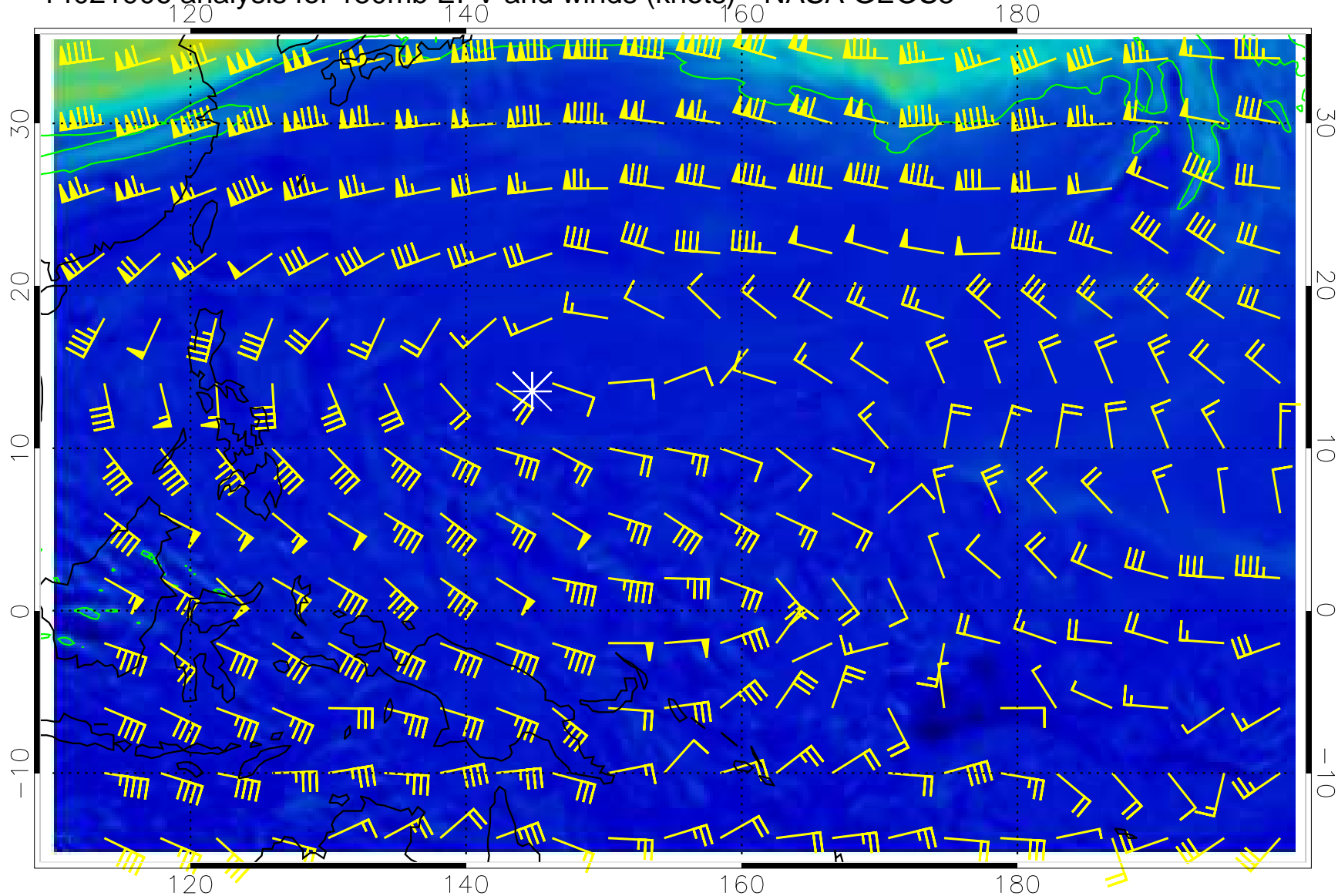
14021900 analysis for 150mb EPV and winds (knots)-- NASA GEOS5



0       $5.0 \times 10^{-6}$        $1.0 \times 10^{-5}$        $1.5 \times 10^{-5}$   
PVU

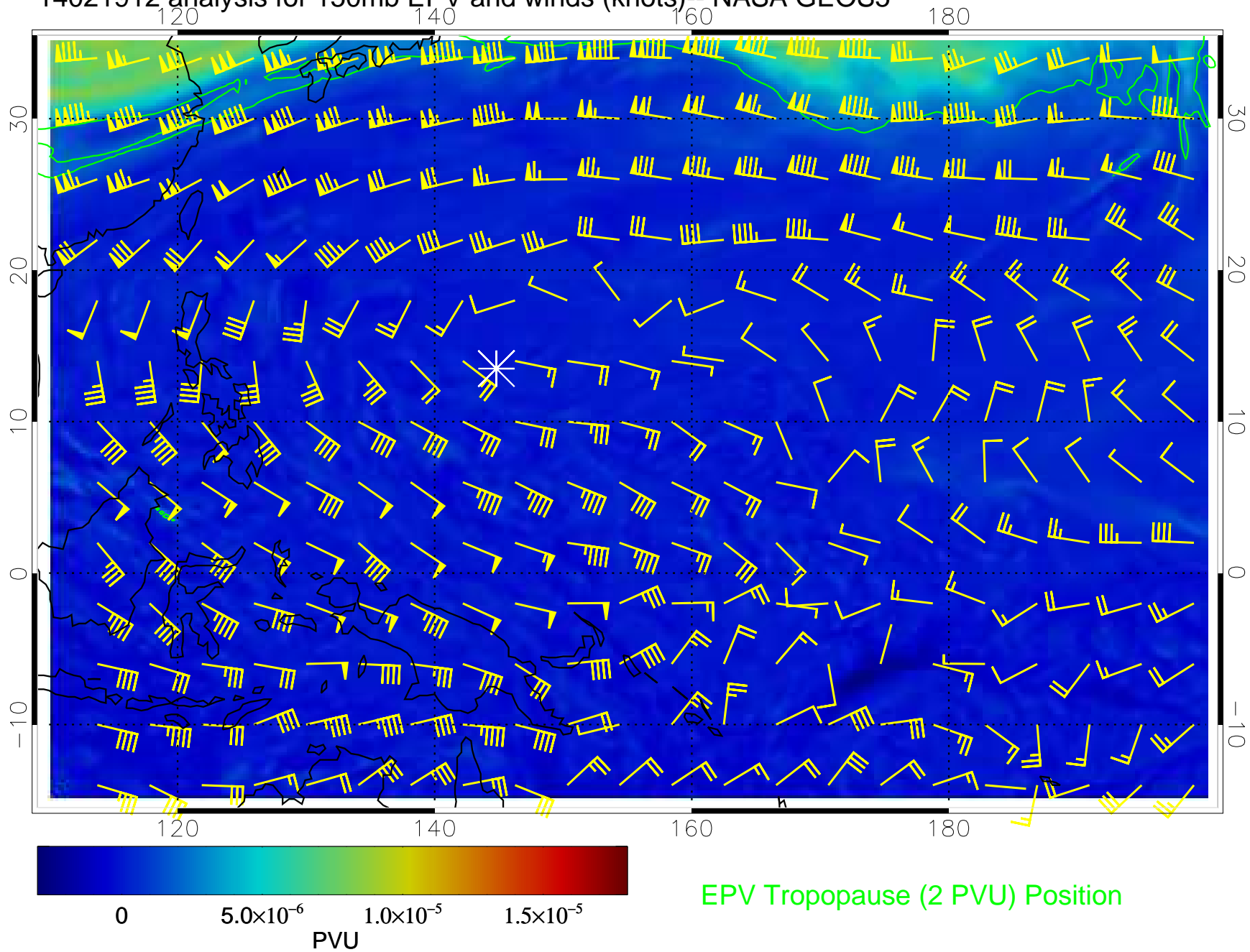
EPV Tropopause (2 PVU) Position

14021906 analysis for 150mb EPV and winds (knots)-- NASA GEOS5

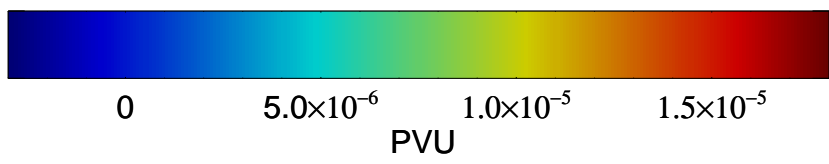
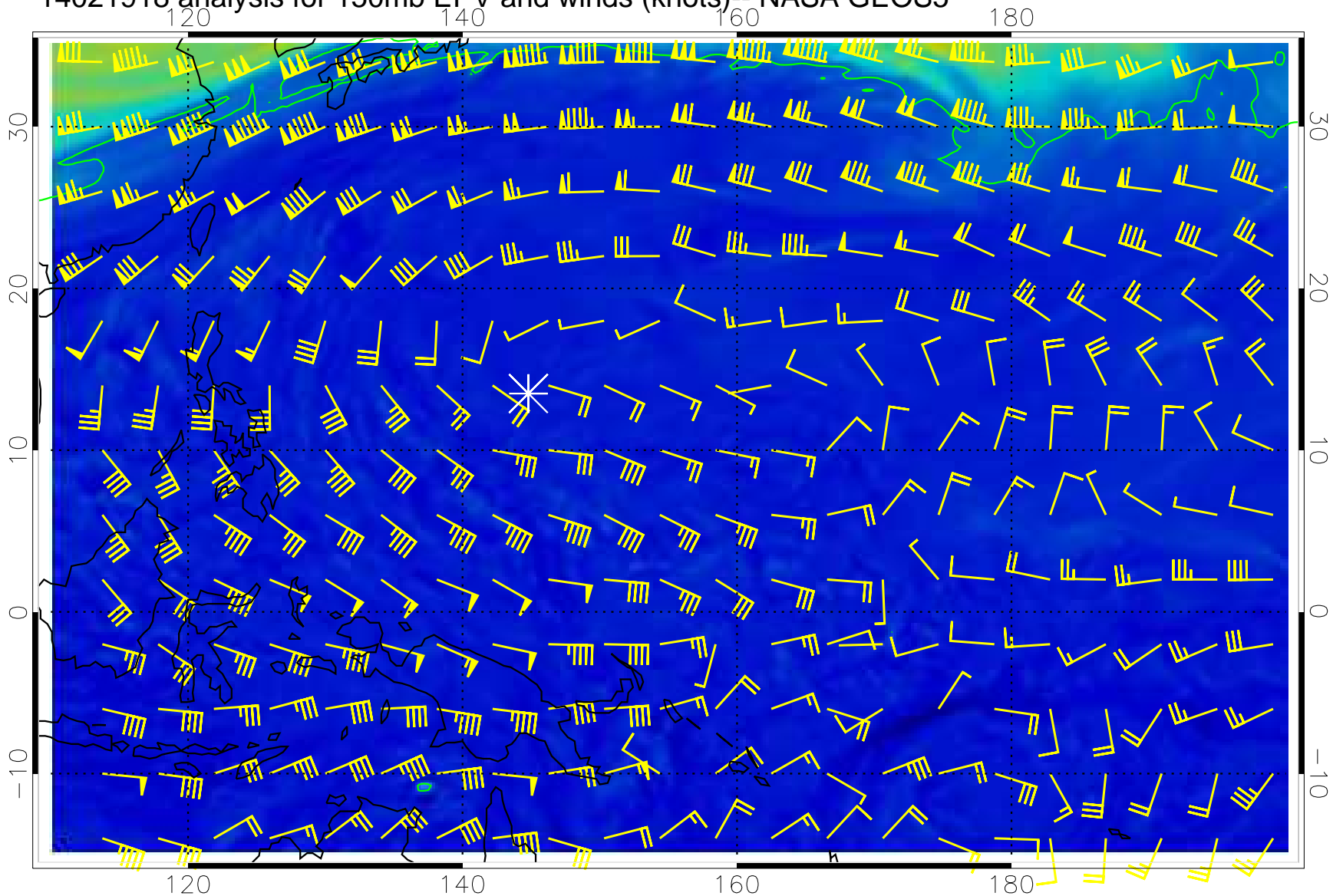


EPV Tropopause (2 PVU) Position

14021912 analysis for 150mb EPV and winds (knots)-- NASA GEOS5

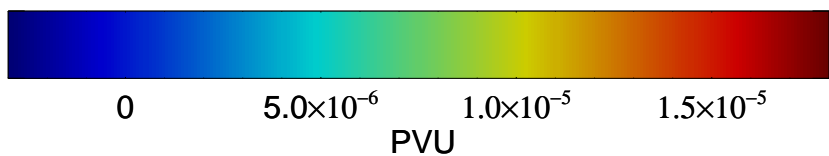



14021918 analysis for 150mb EPV and winds (knots)-- NASA GEOS5



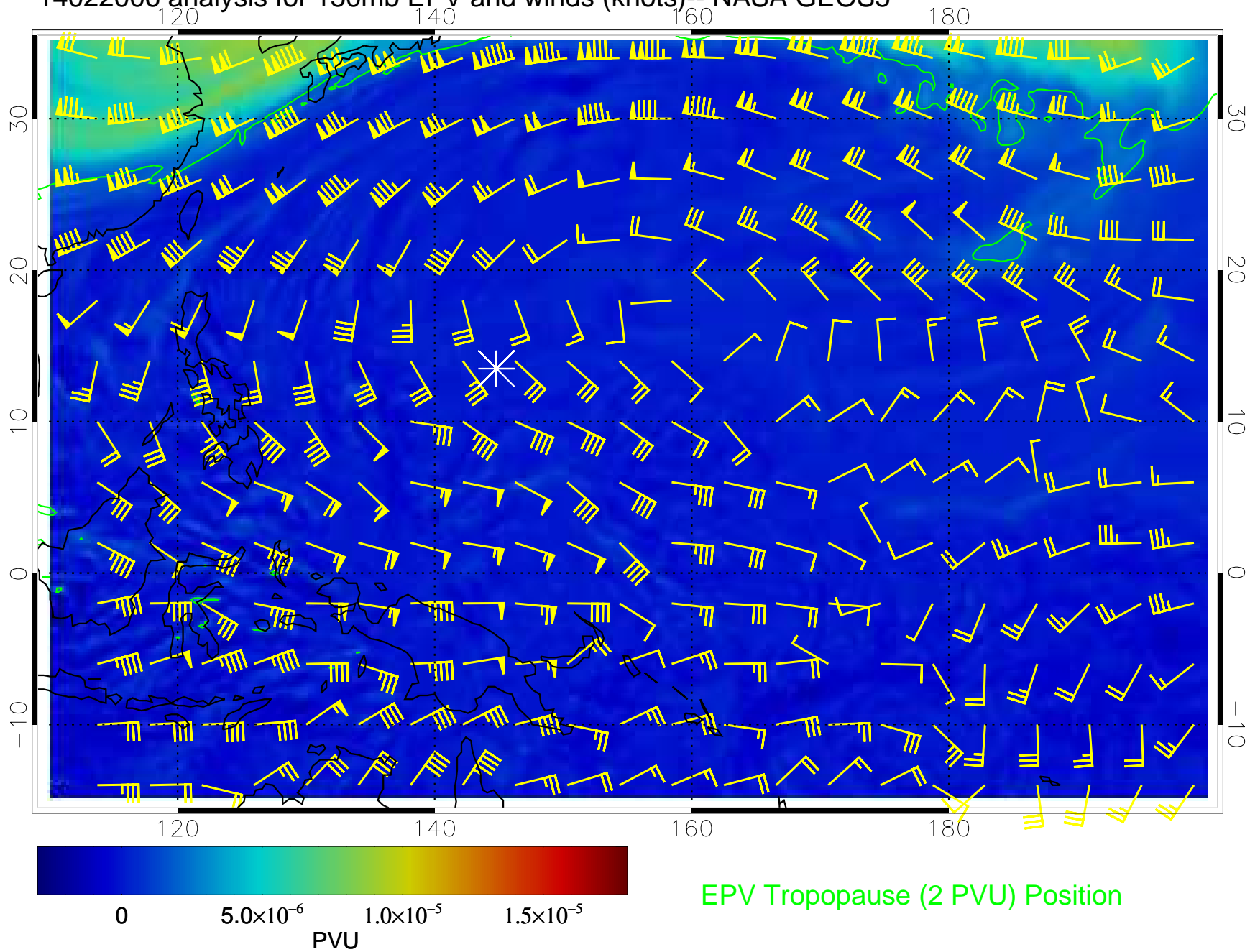
EPV Tropopause (2 PVU) Position

14022000 analysis for 150mb EPV and winds (knots)-- NASA GEOS5

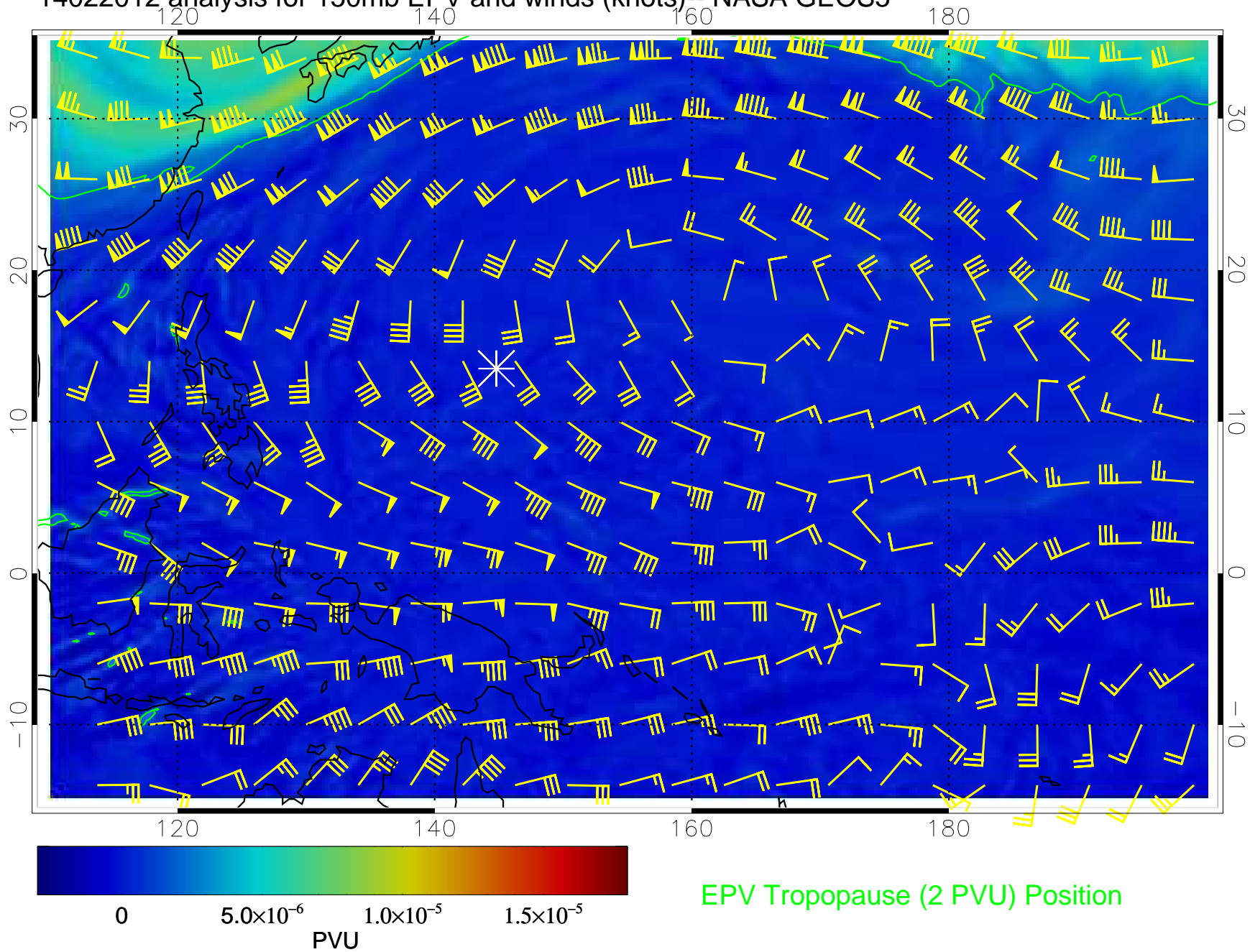


EPV Tropopause (2 PVU) Position

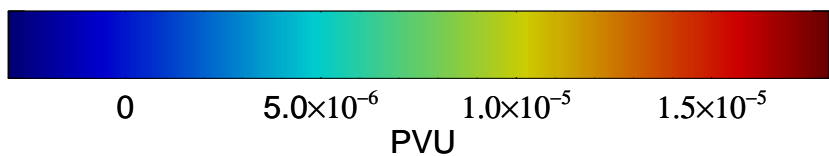
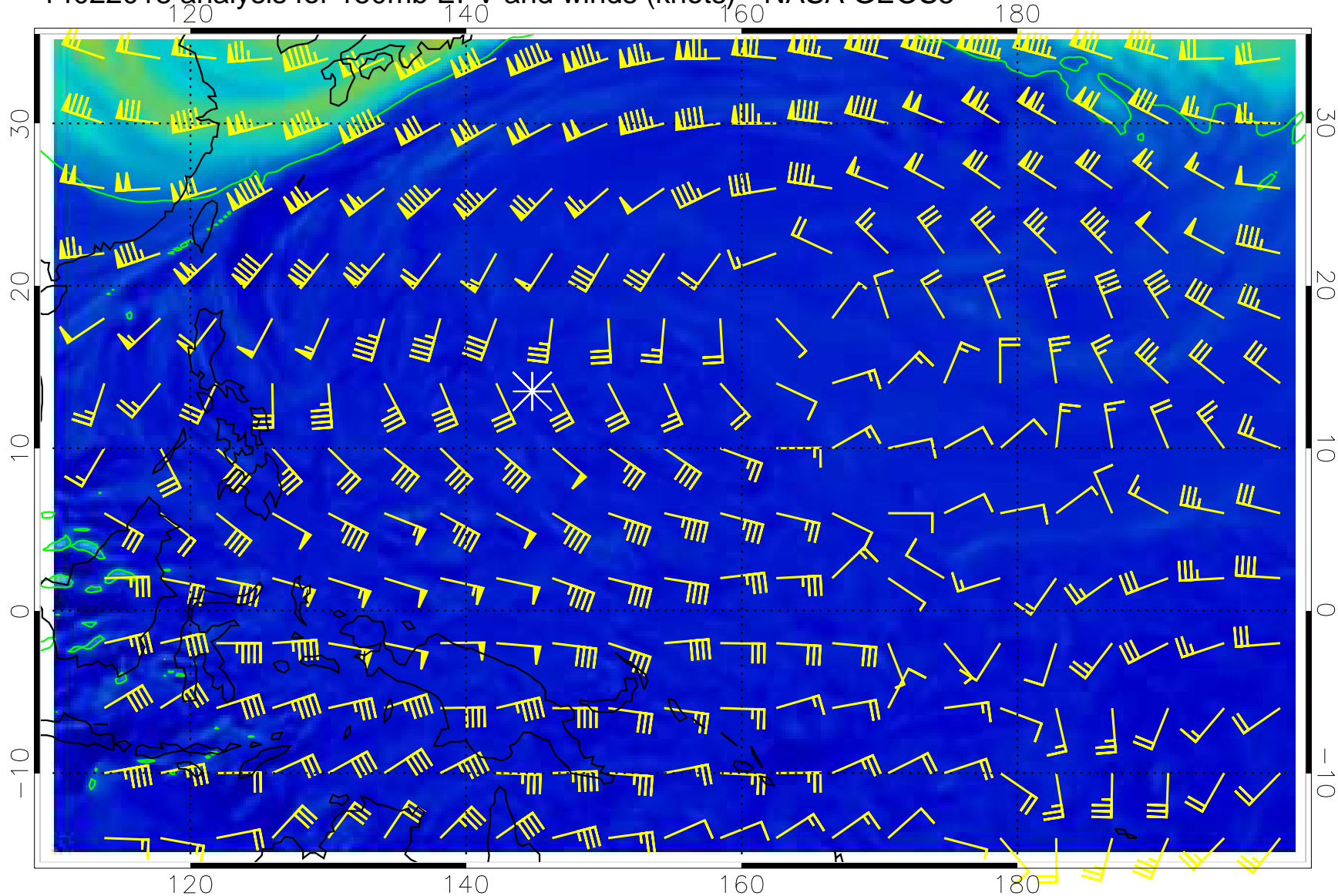
14022006 analysis for 150mb EPV and winds (knots)-- NASA GEOS5



14022012 analysis for 150mb EPV and winds (knots)-- NASA GEOS5

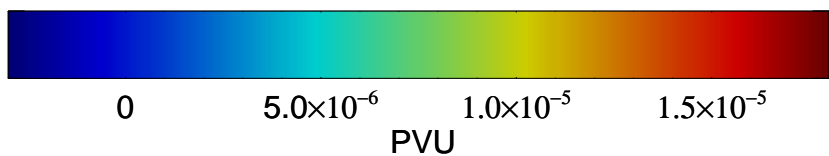
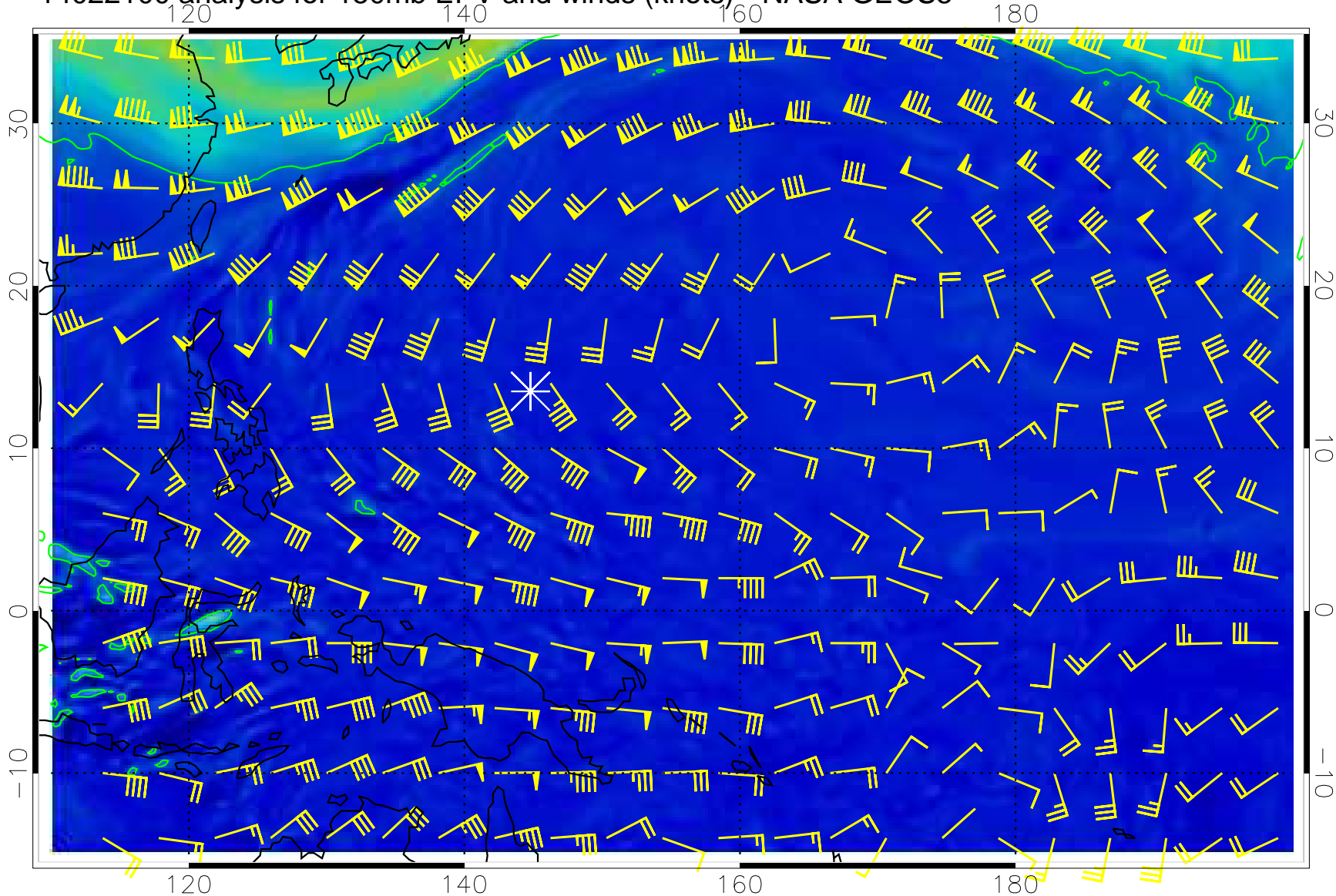


14022018 analysis for 150mb EPV and winds (knots)-- NASA GEOS5



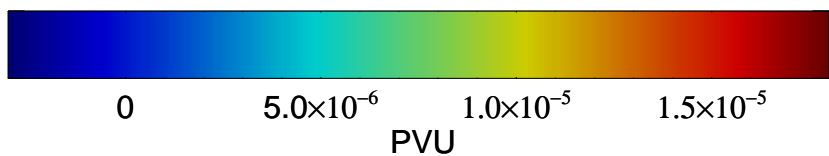

EPV Tropopause (2 PVU) Position

14022100 analysis for 150mb EPV and winds (knots)-- NASA GEOS5



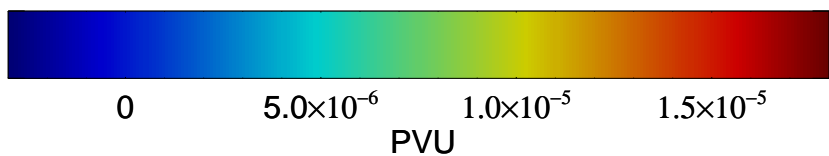
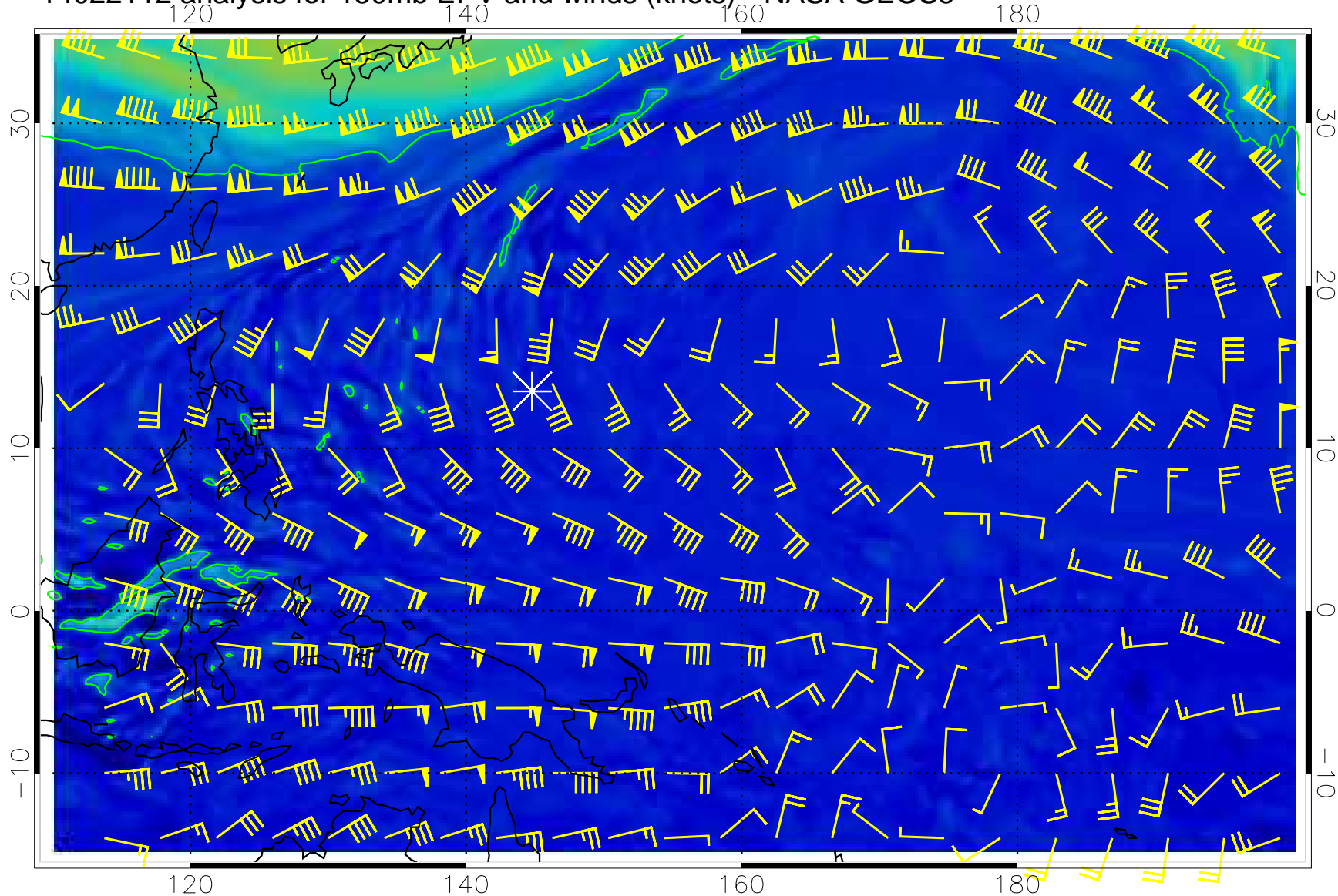
EPV Tropopause (2 PVU) Position

14022106 analysis for 150mb EPV and winds (knots)-- NASA GEOS5



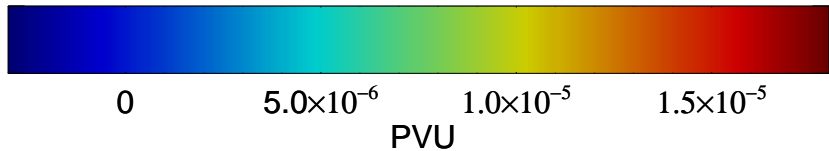
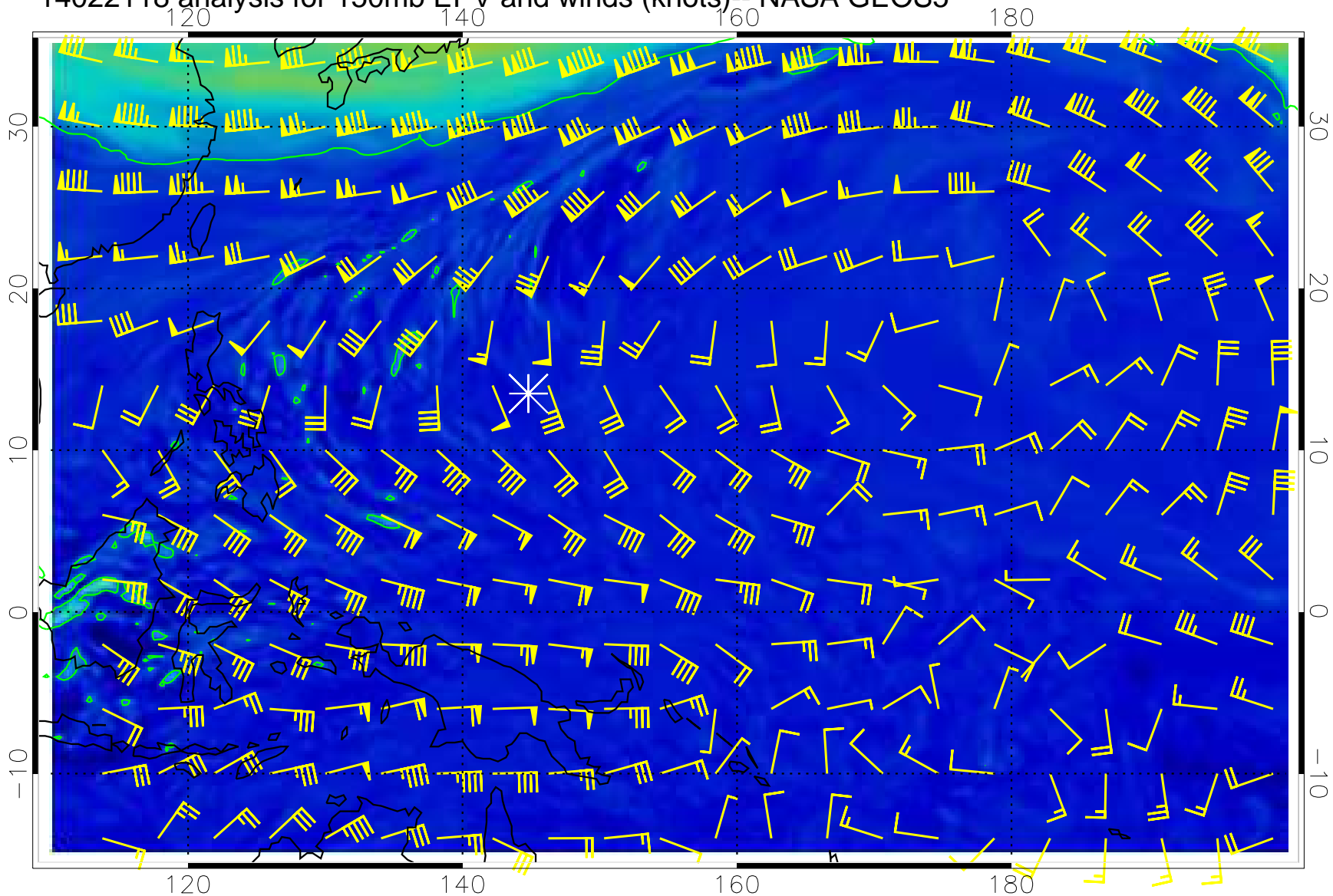
EPV Tropopause (2 PVU) Position

14022112 analysis for 150mb EPV and winds (knots)-- NASA GEOS5



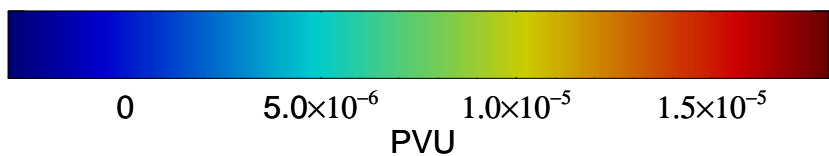
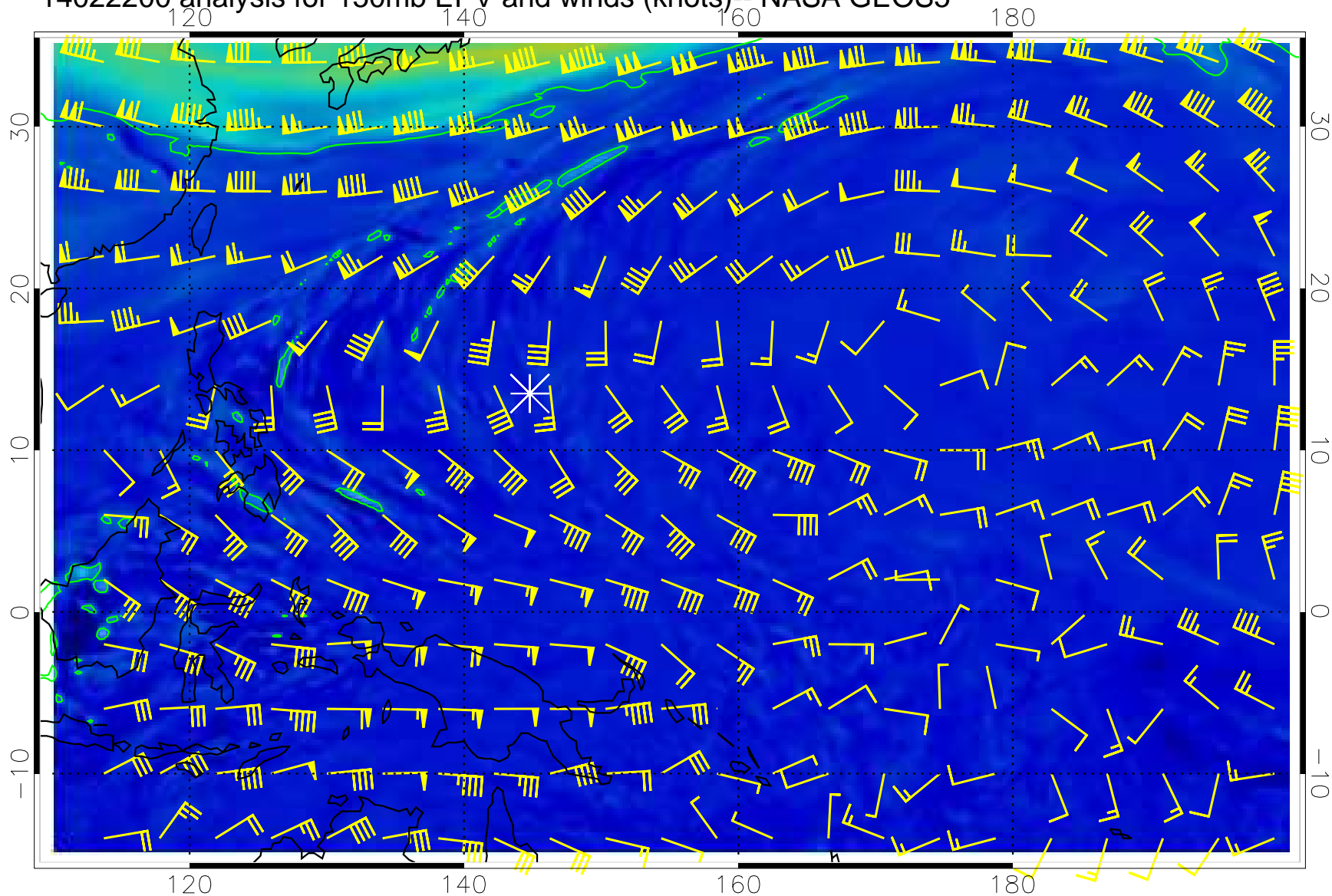
EPV Tropopause (2 PVU) Position

14022118 analysis for 150mb EPV and winds (knots)-- NASA GEOS5



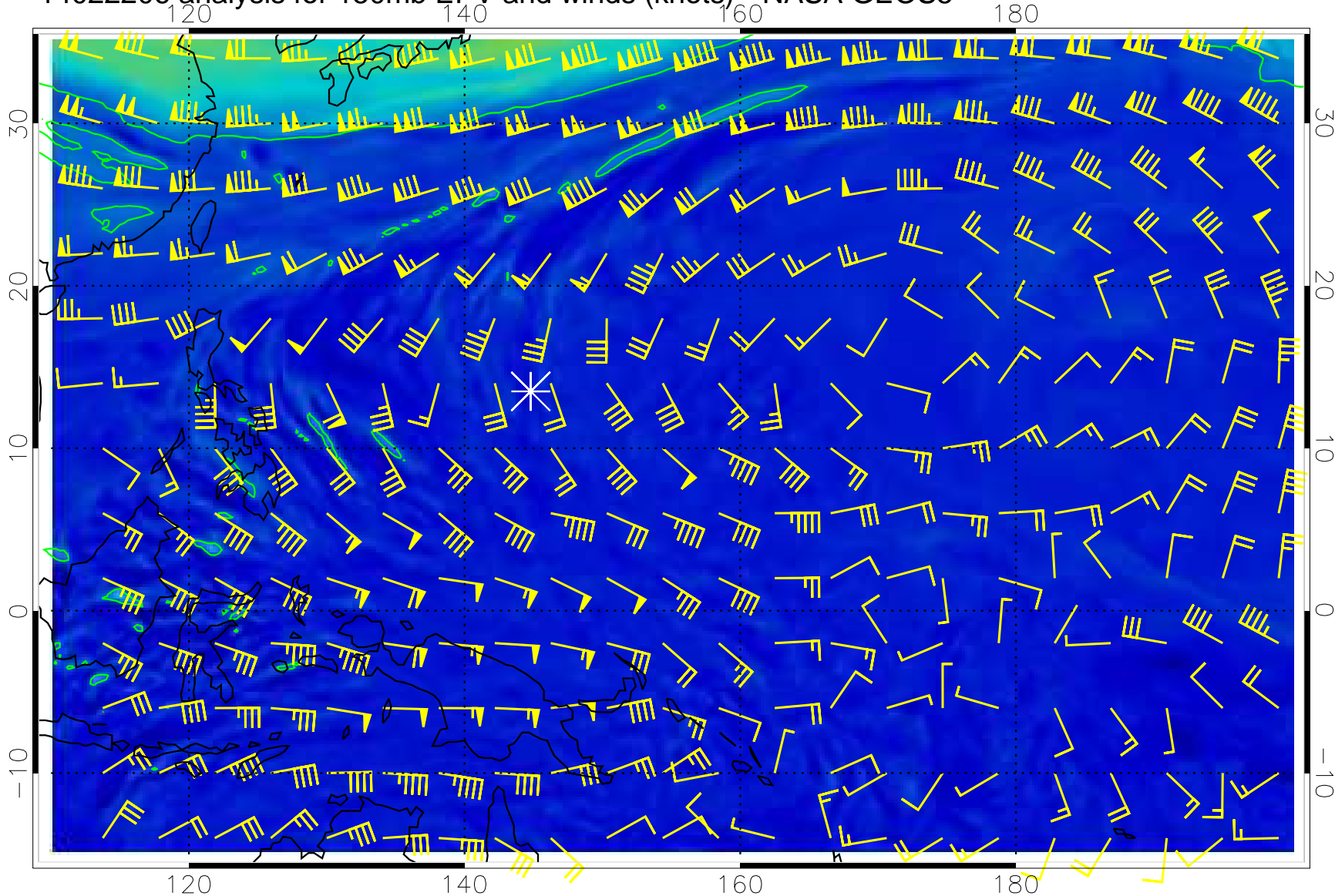
EPV Tropopause (2 PVU) Position

14022200 analysis for 150mb EPV and winds (knots)-- NASA GEOS5



EPV Tropopause (2 PVU) Position

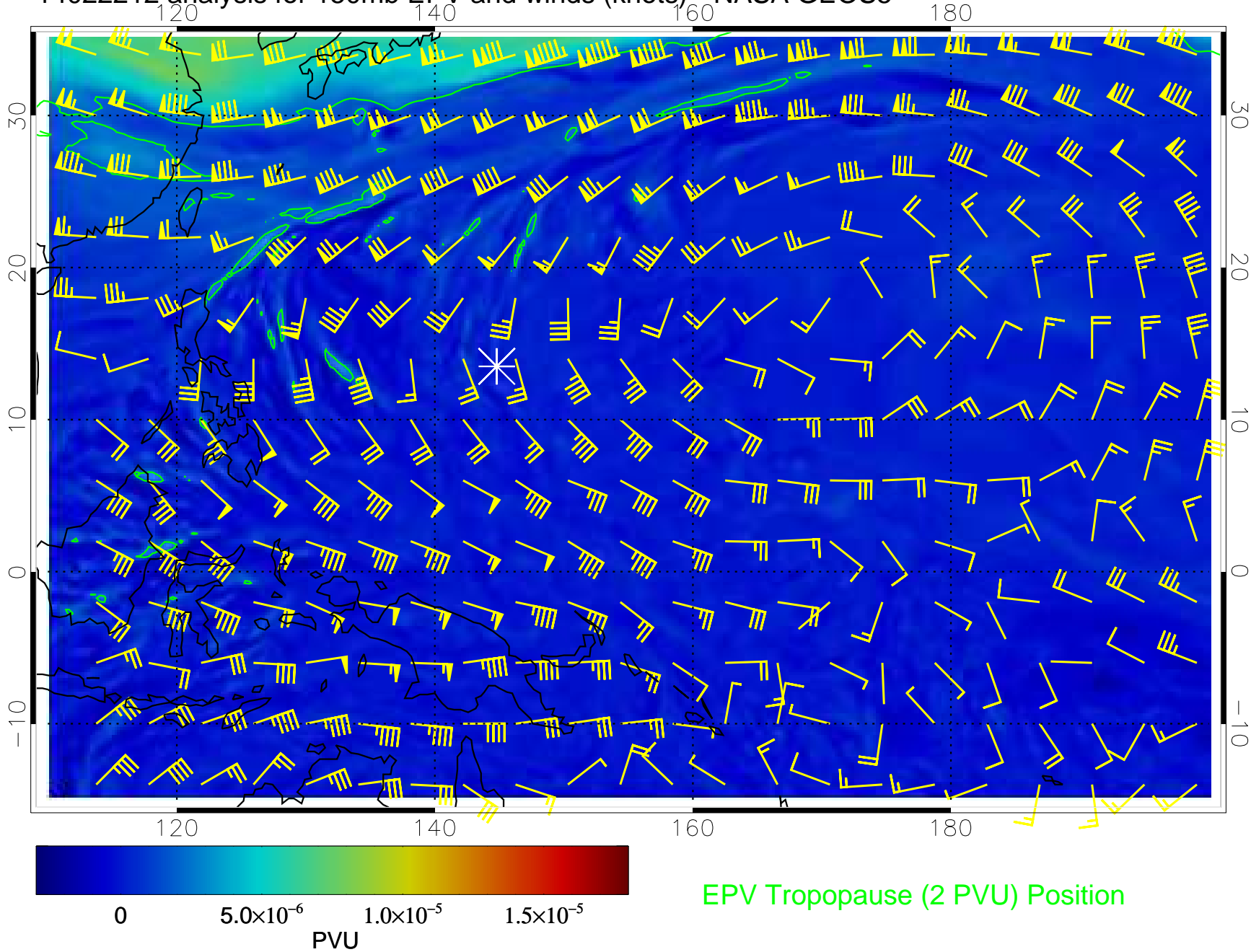
14022206 analysis for 150mb EPV and winds (knots)-- NASA GEOS5



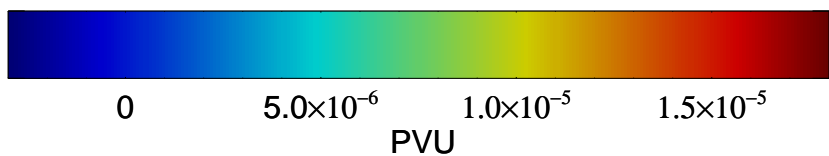

0       $5.0 \times 10^{-6}$        $1.0 \times 10^{-5}$        $1.5 \times 10^{-5}$   
PVU

EPV Tropopause (2 PVU) Position

14022212 analysis for 150mb EPV and winds (knots)-- NASA GEOS5

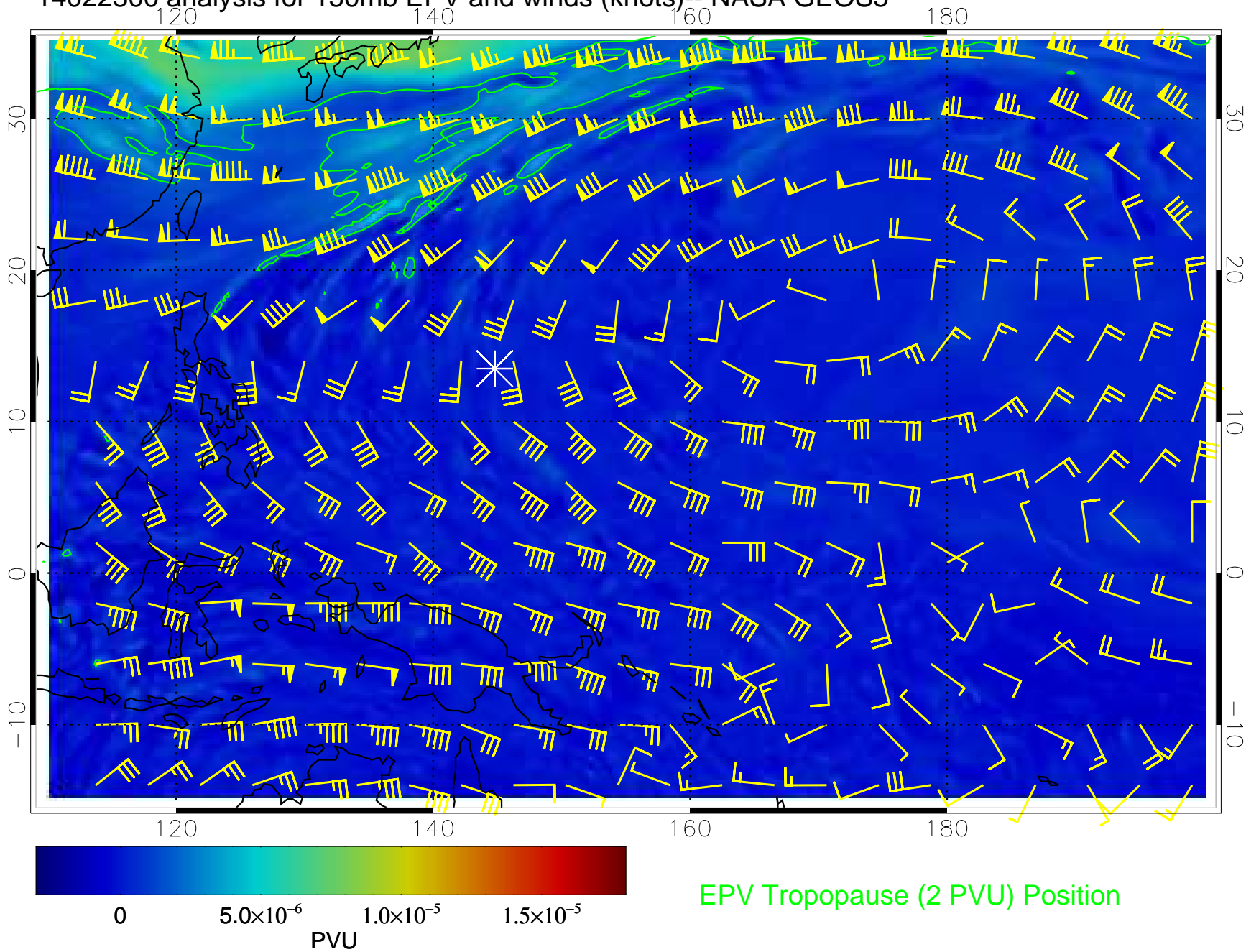


14022218 analysis for 150mb EPV and winds (knots)-- NASA GEOS5

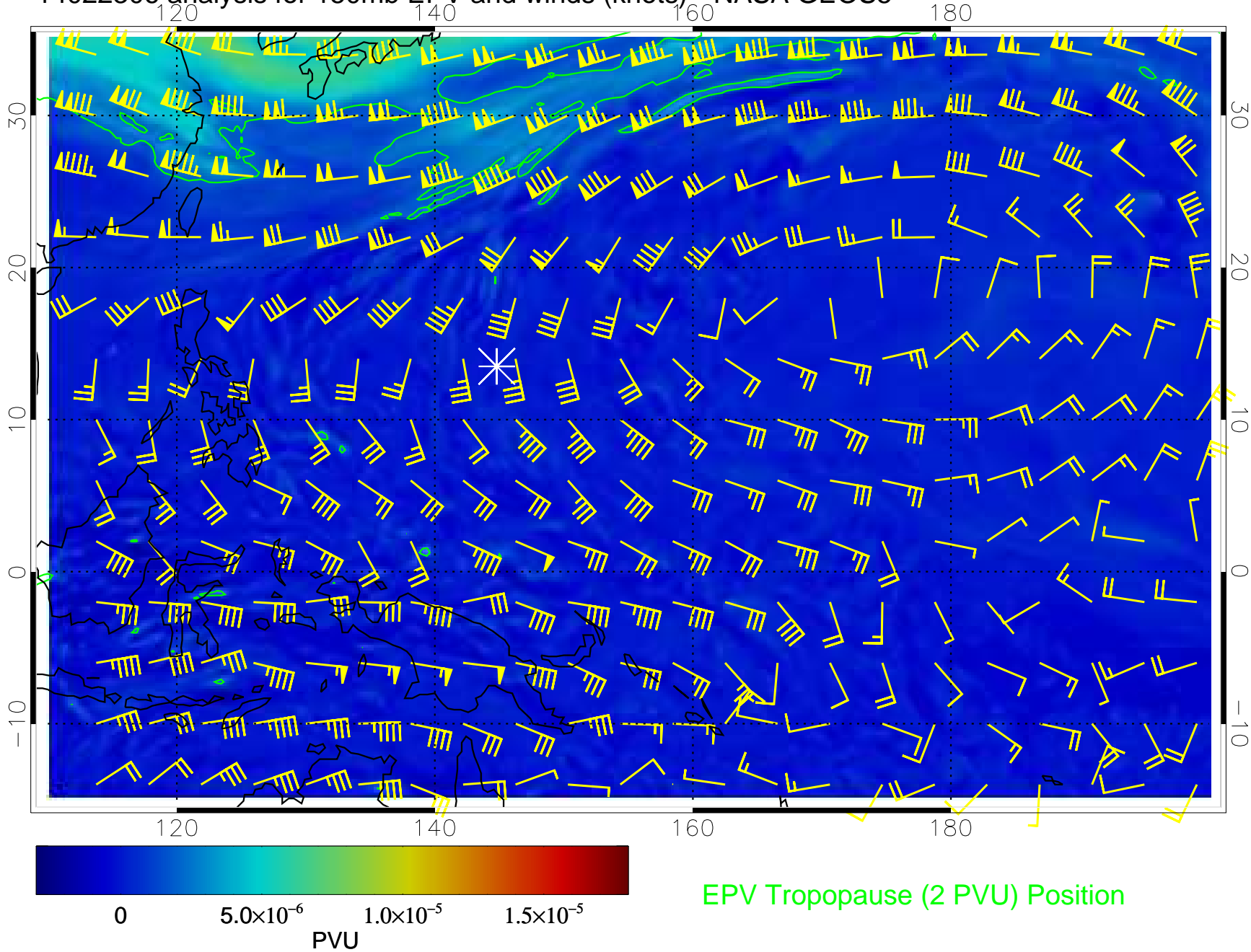


EPV Tropopause (2 PVU) Position

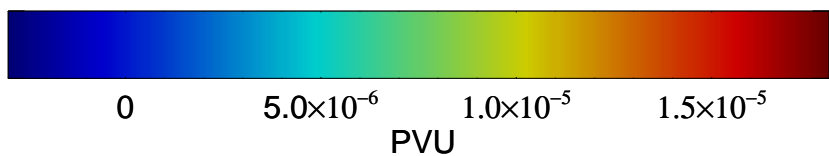

14022300 analysis for 150mb EPV and winds (knots)-- NASA GEOS5



14022306 analysis for 150mb EPV and winds (knots)-- NASA GEOS5

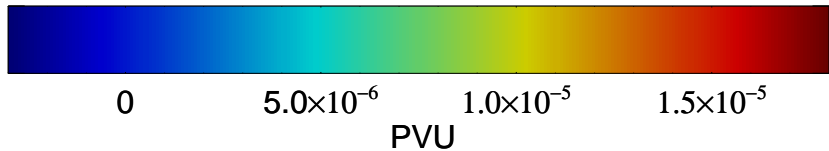
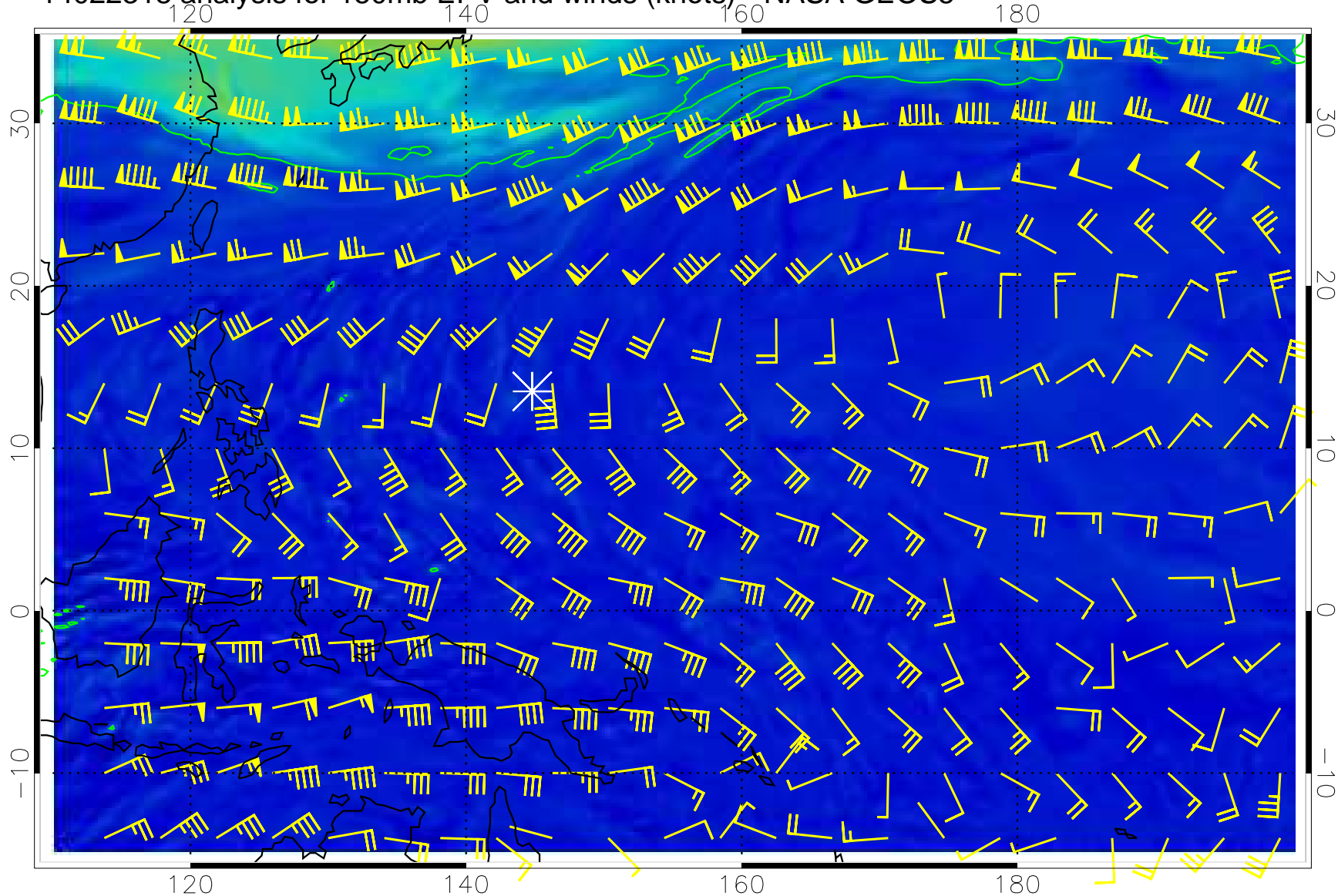


14022312 analysis for 150mb EPV and winds (knots)-- NASA GEOS5



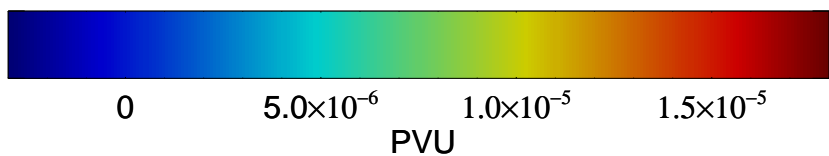
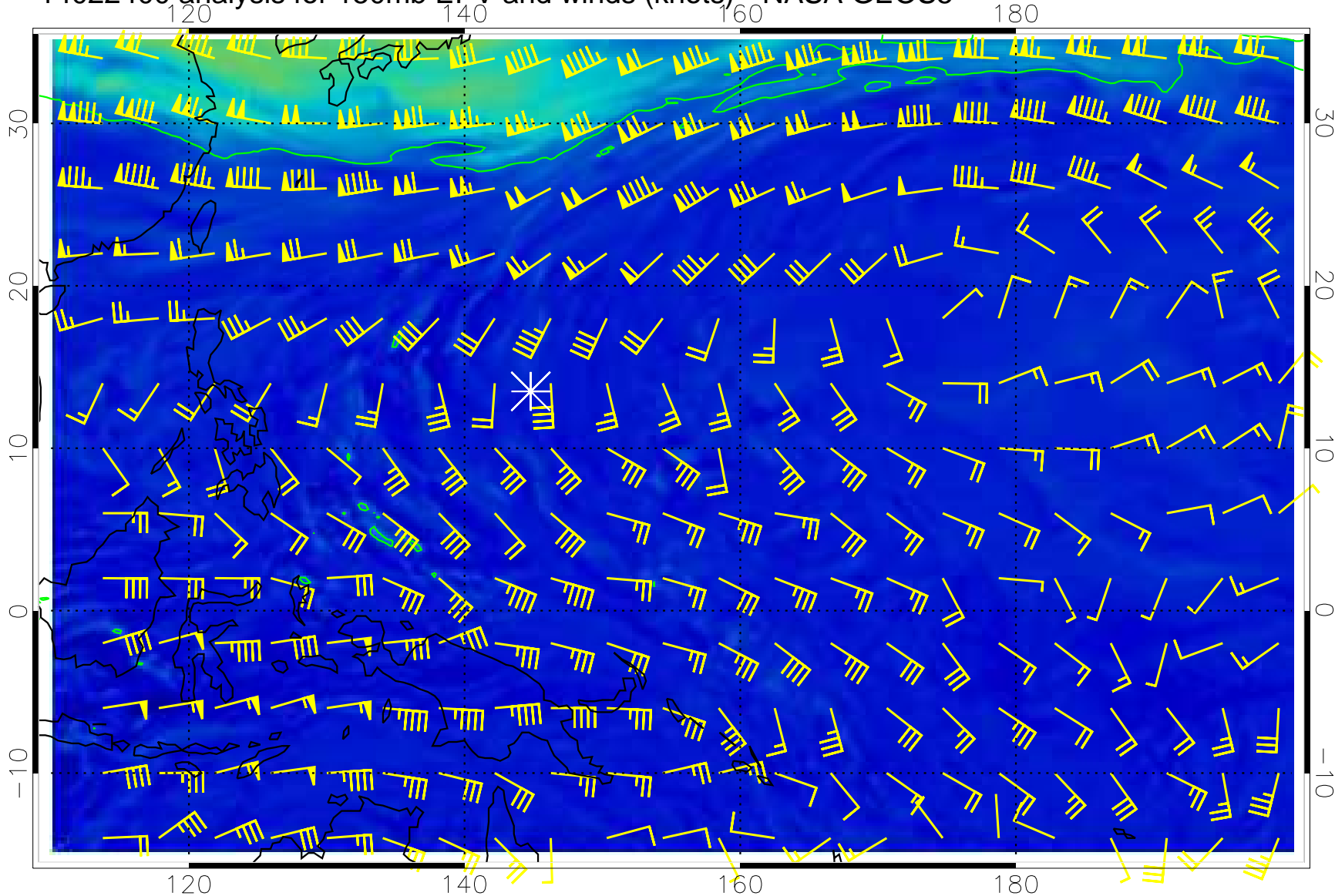
EPV Tropopause (2 PVU) Position

14022318 analysis for 150mb EPV and winds (knots)-- NASA GEOS5



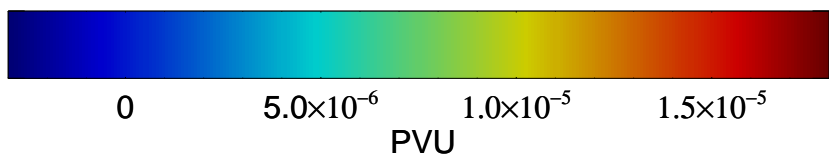
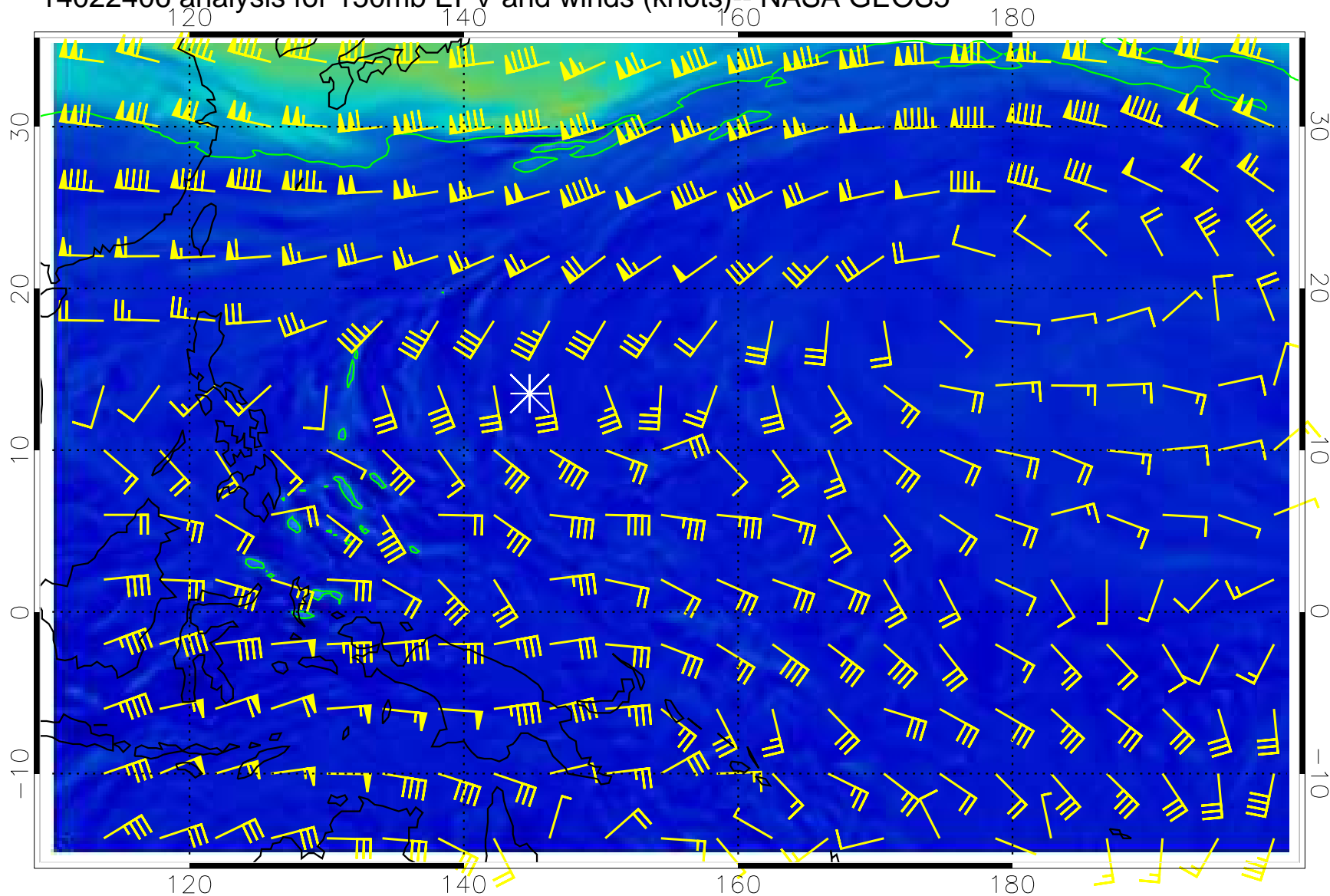
EPV Tropopause (2 PVU) Position

14022400 analysis for 150mb EPV and winds (knots)-- NASA GEOS5



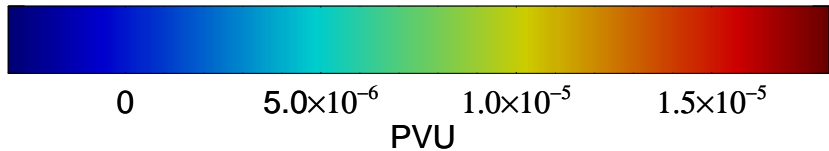
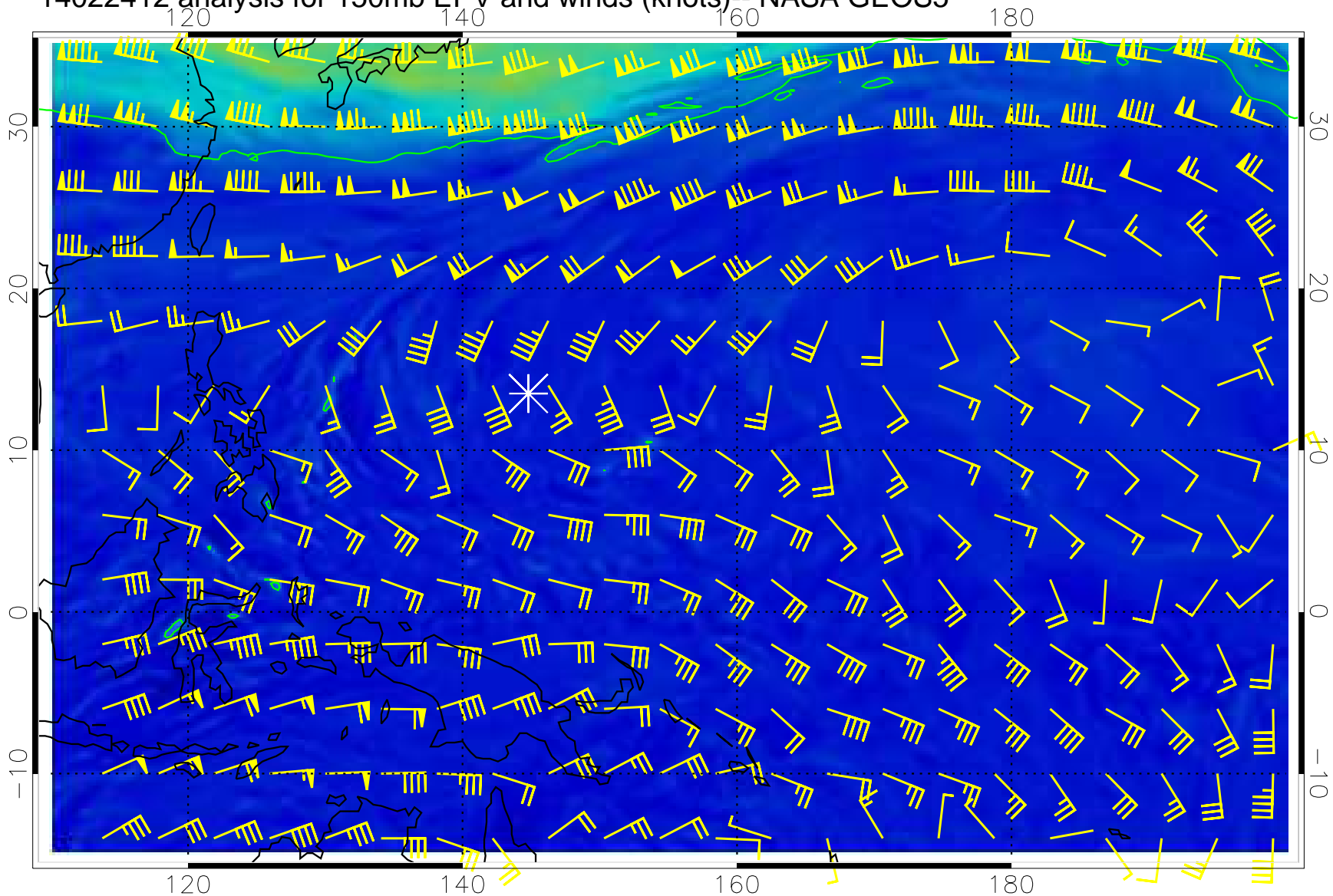
EPV Tropopause (2 PVU) Position

14022406 analysis for 150mb EPV and winds (knots)-- NASA GEOS5



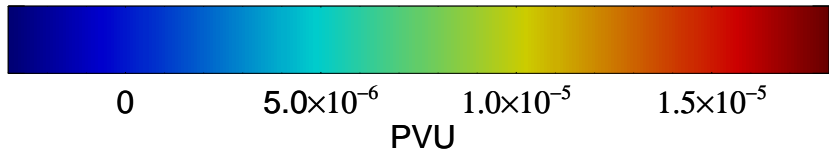
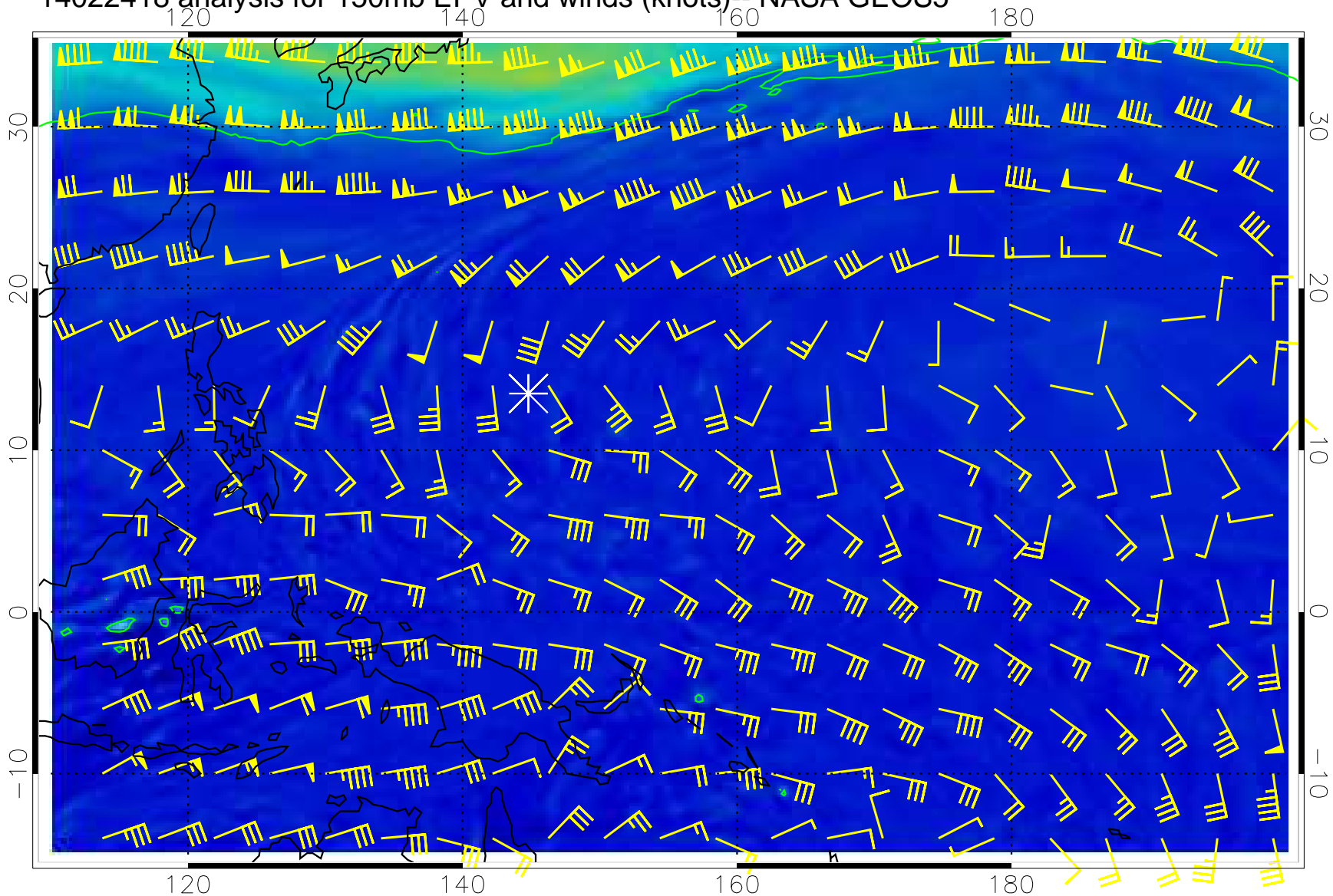
EPV Tropopause (2 PVU) Position

14022412 analysis for 150mb EPV and winds (knots)-- NASA GEOS5



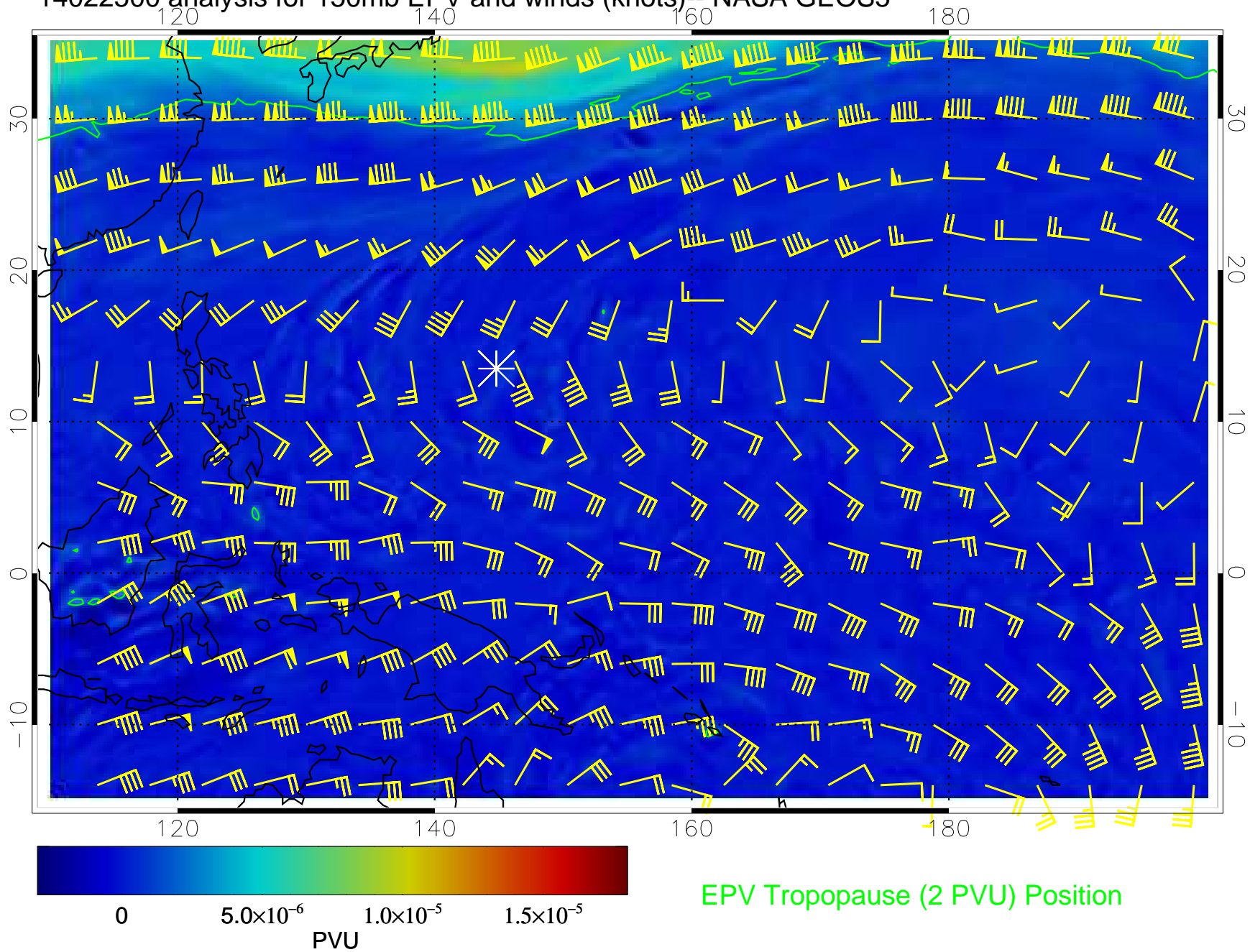
EPV Tropopause (2 PVU) Position

14022418 analysis for 150mb EPV and winds (knots)-- NASA GEOS5

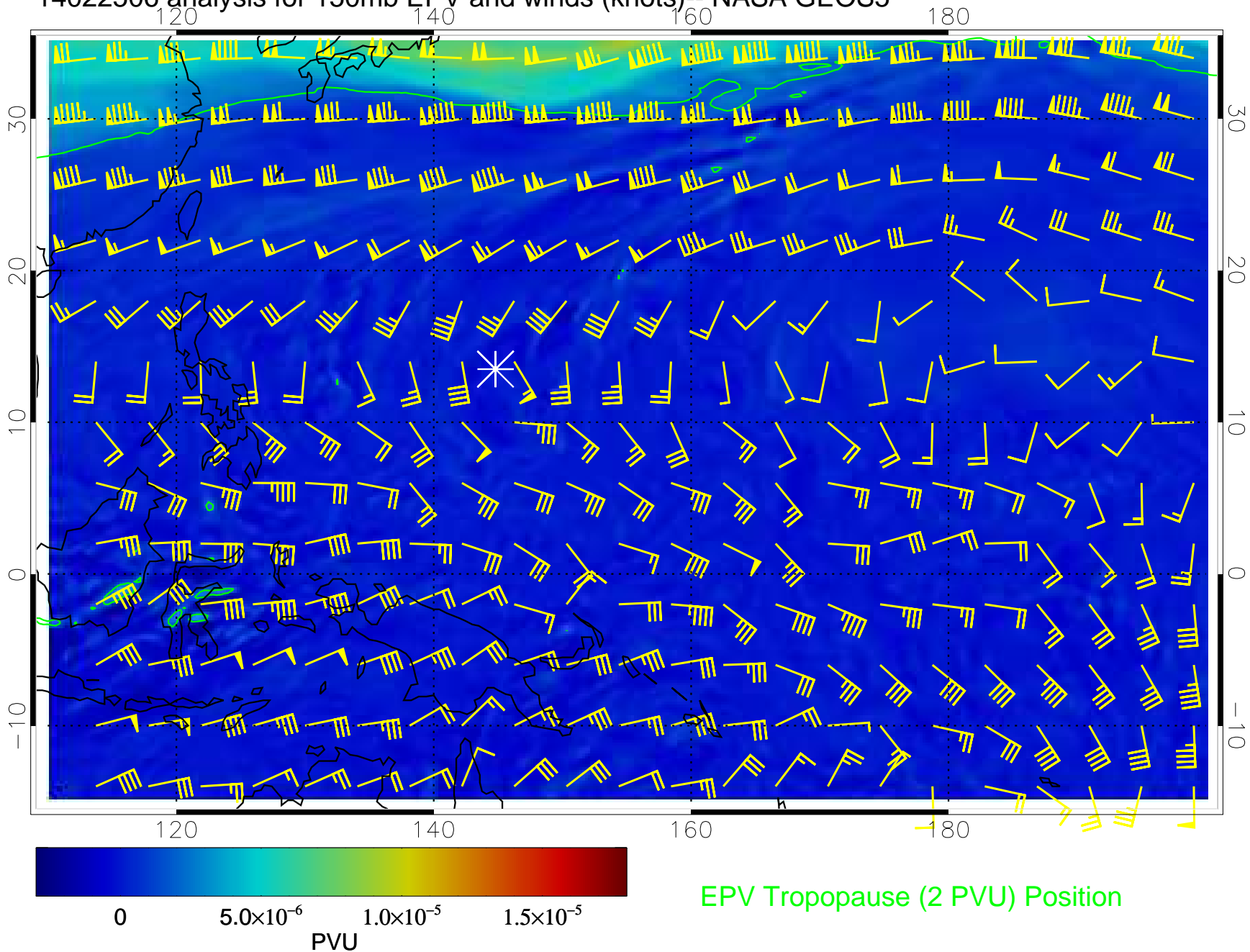


EPV Tropopause (2 PVU) Position

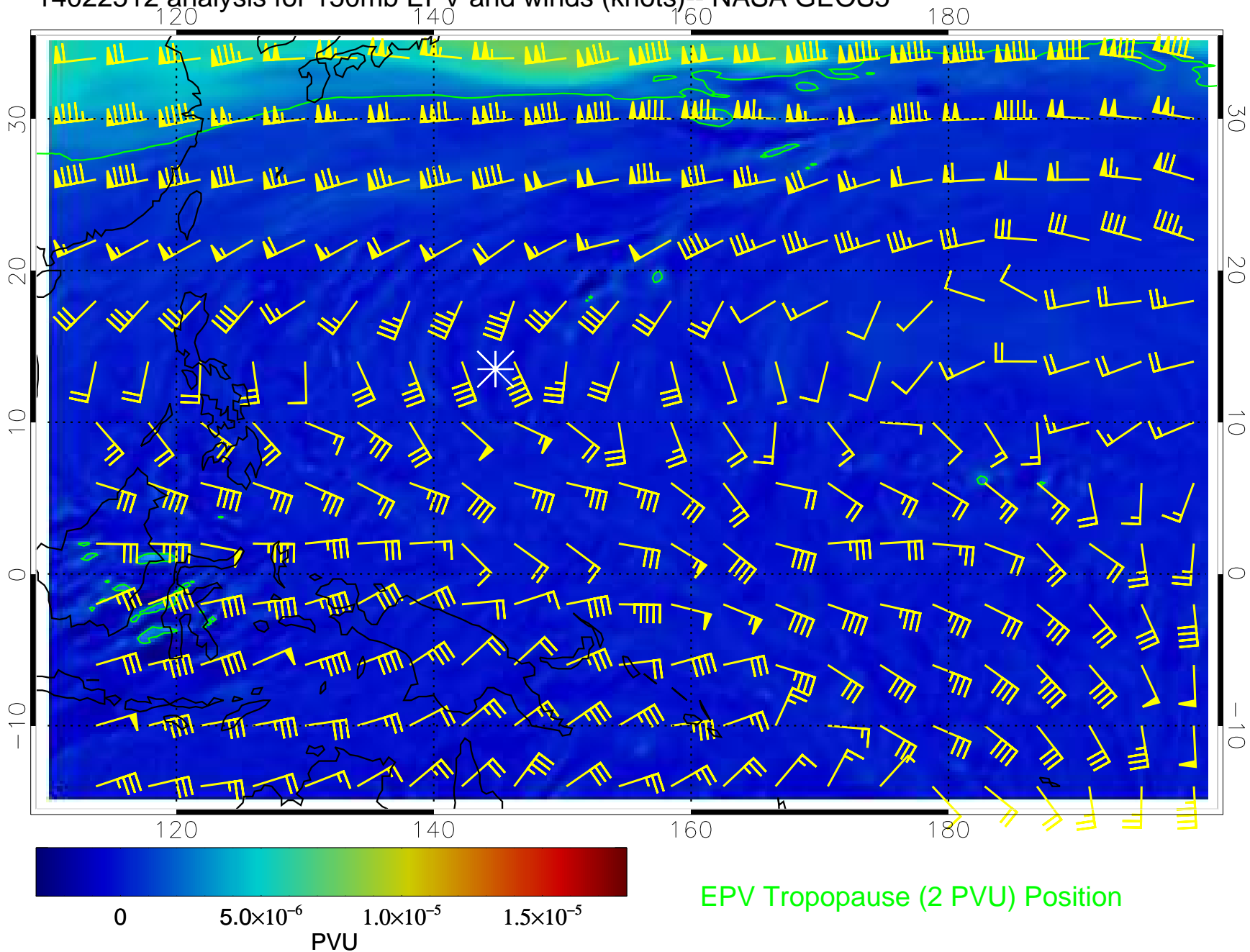
14022500 analysis for 150mb EPV and winds (knots)-- NASA GEOS5



14022506 analysis for 150mb EPV and winds (knots)-- NASA GEOS5

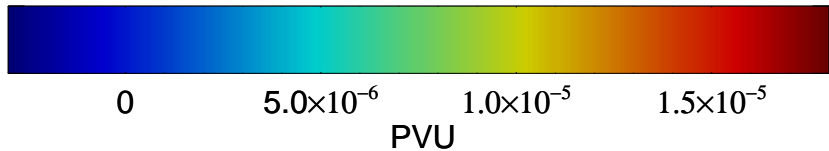
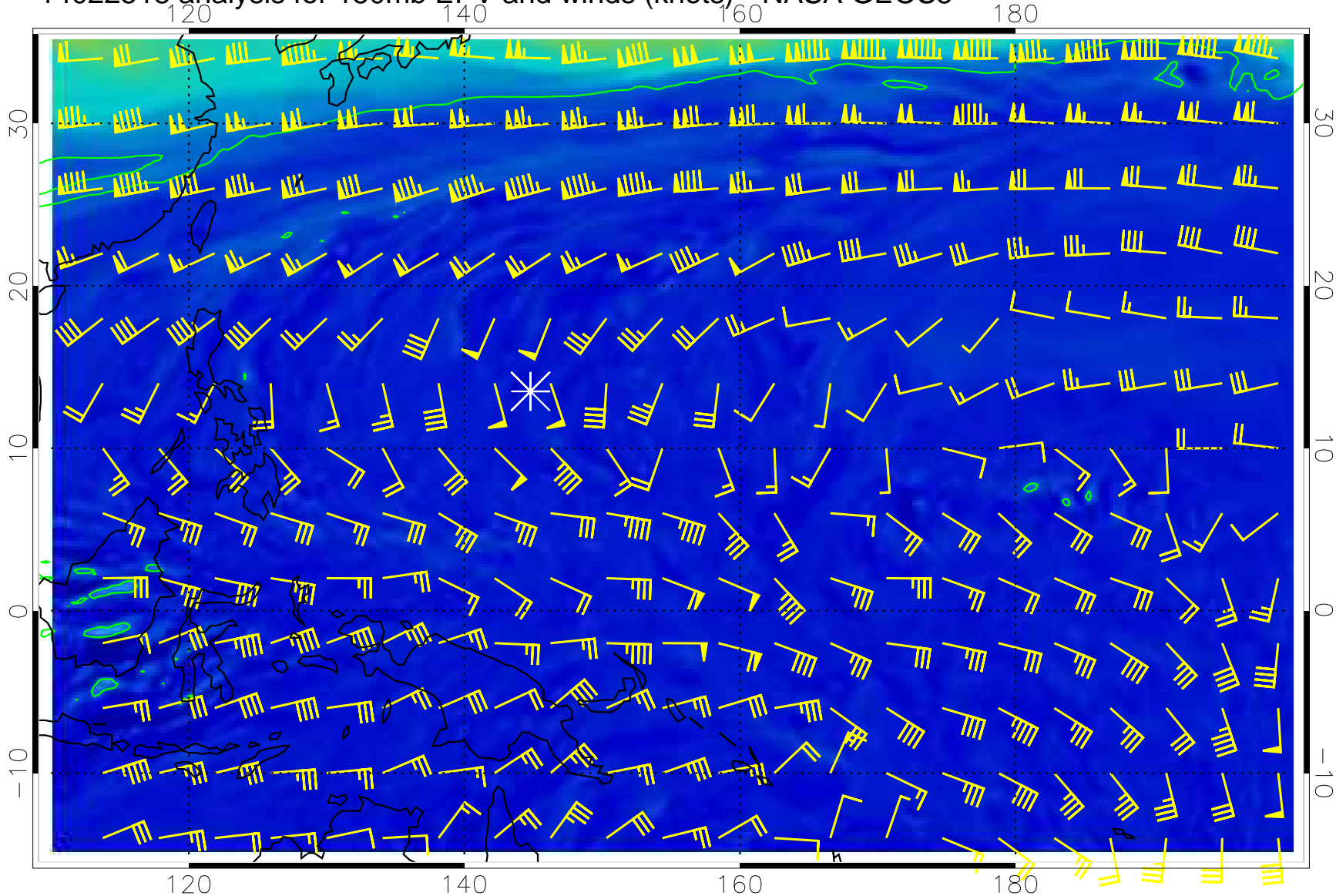


14022512 analysis for 150mb EPV and winds (knots)-- NASA GEOS5



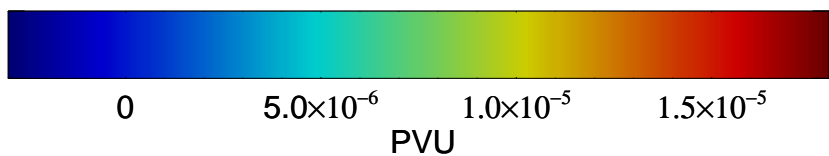

EPV Tropopause (2 PVU) Position

14022518 analysis for 150mb EPV and winds (knots)-- NASA GEOS5



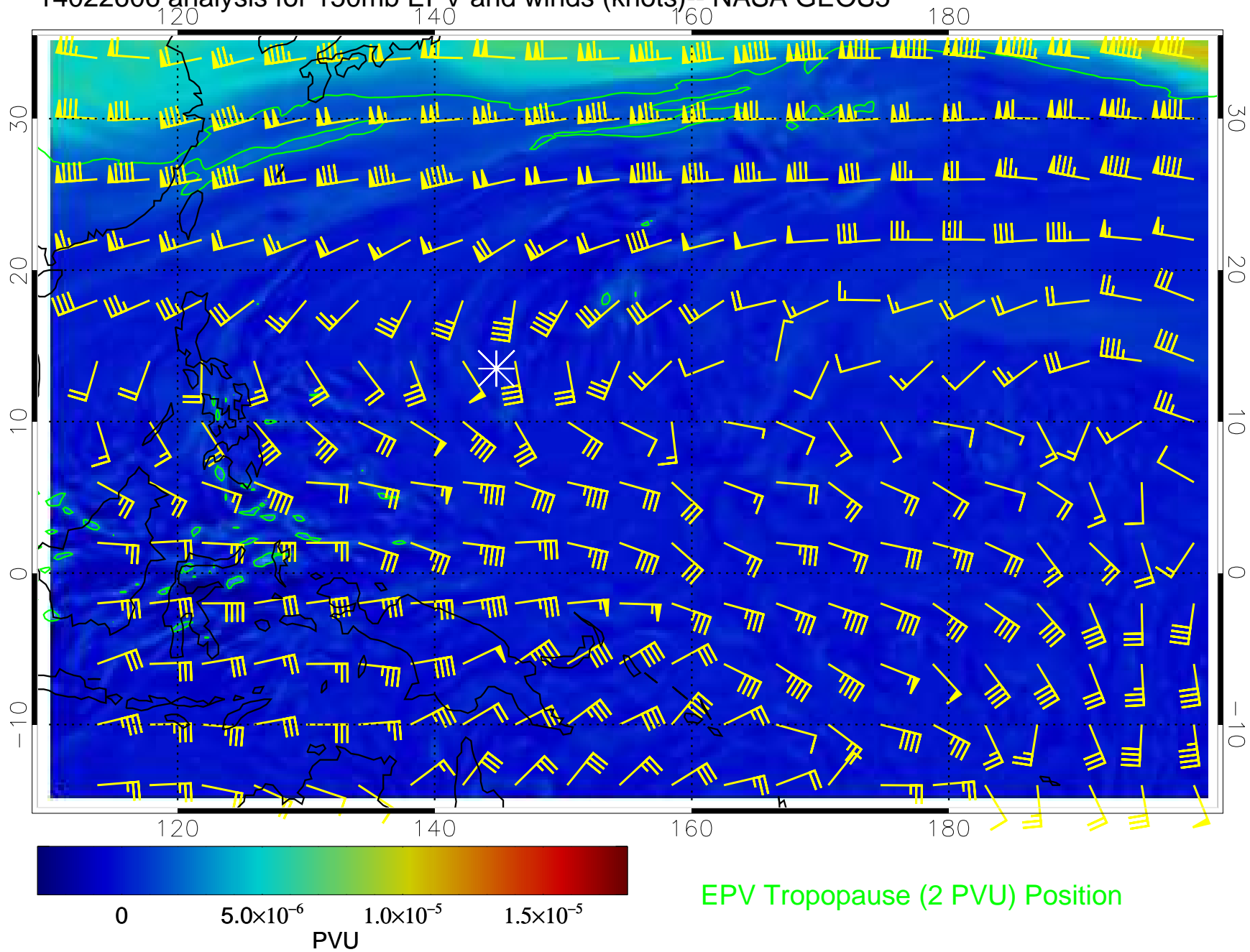
EPV Tropopause (2 PVU) Position

14022600 analysis for 150mb EPV and winds (knots)-- NASA GEOS5



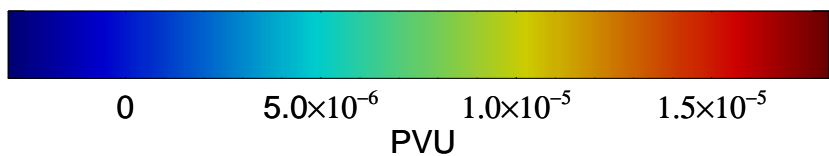
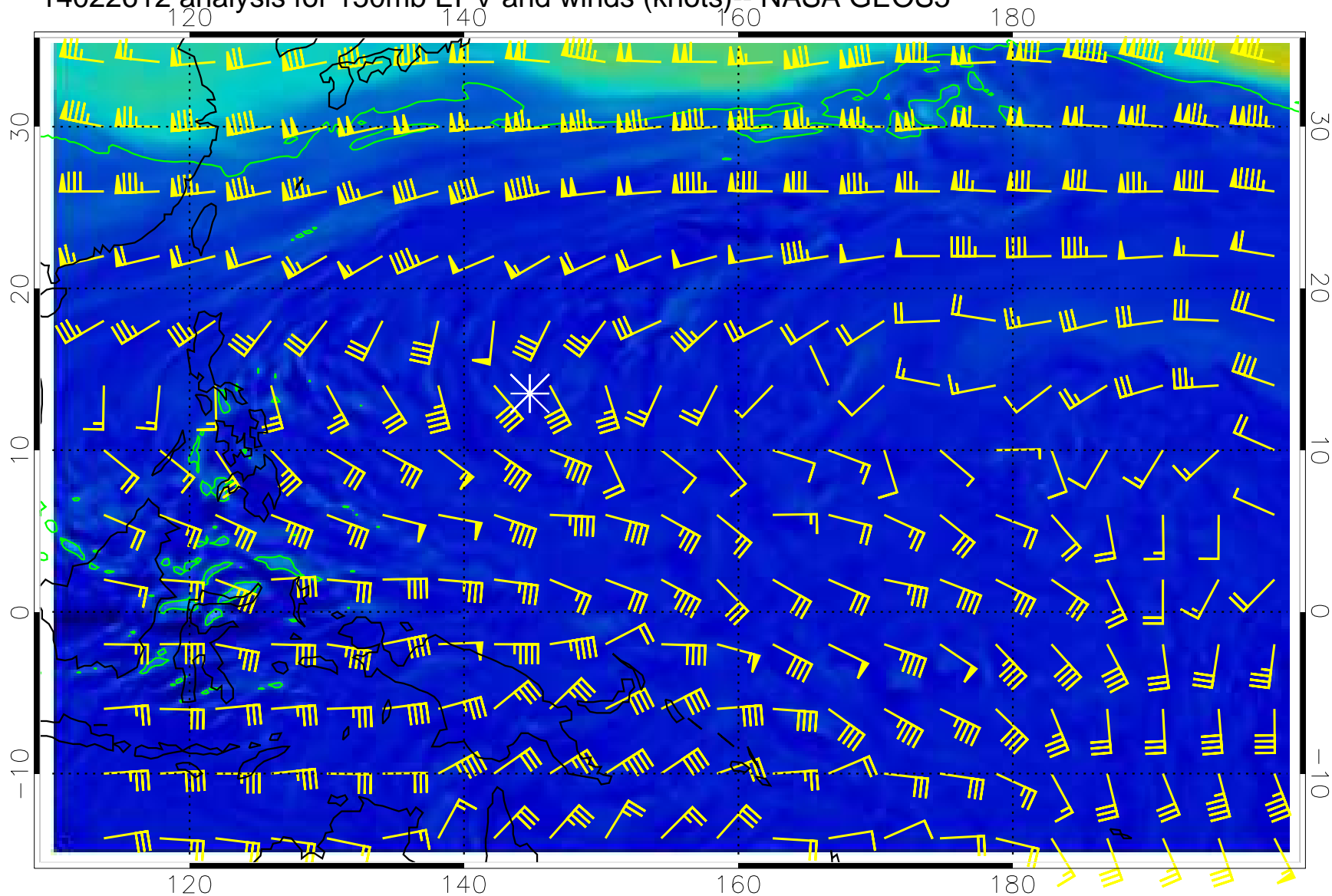
EPV Tropopause (2 PVU) Position

14022606 analysis for 150mb EPV and winds (knots)-- NASA GEOS5



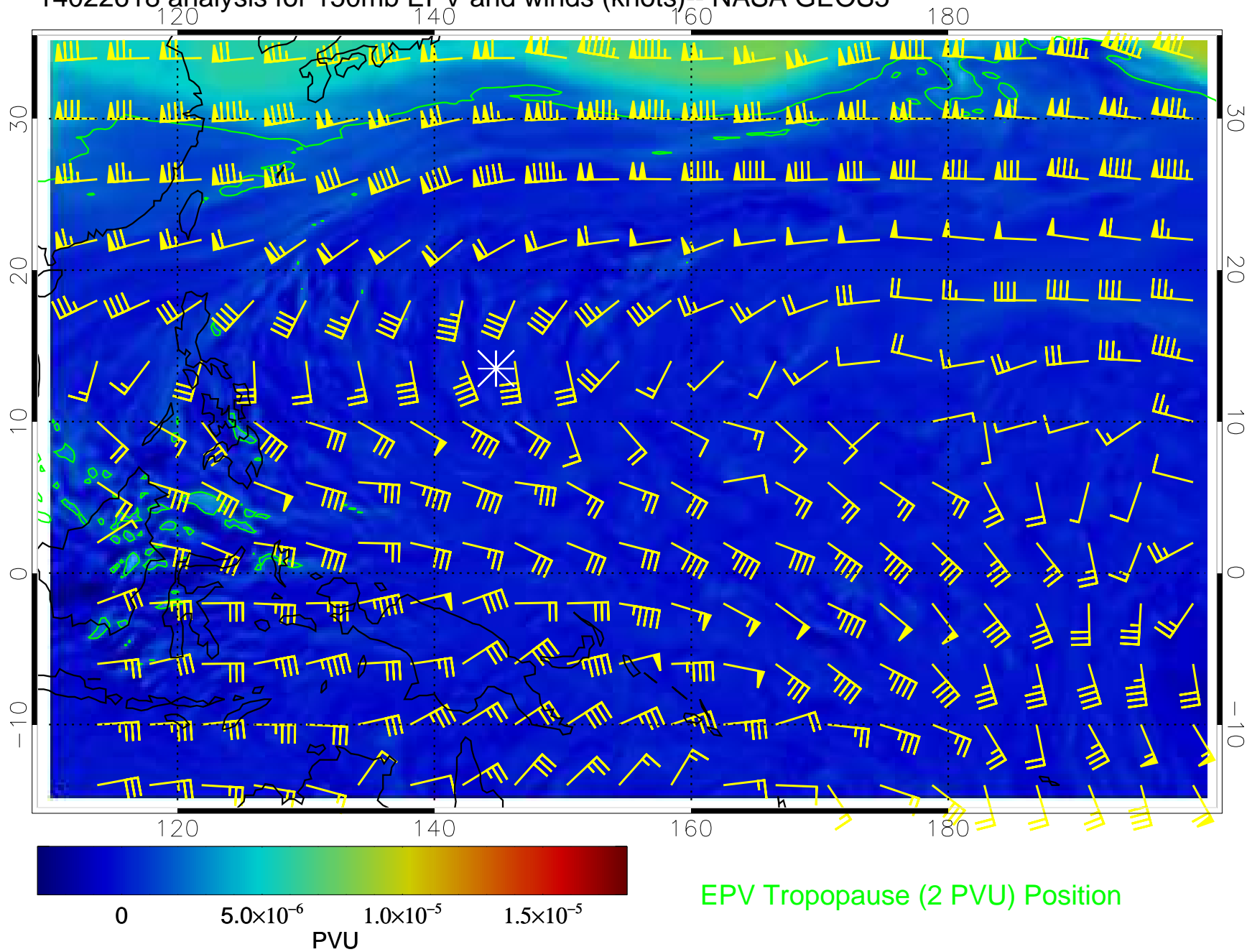
EPV Tropopause (2 PVU) Position

14022612 analysis for 150mb EPV and winds (knots)-- NASA GEOS5

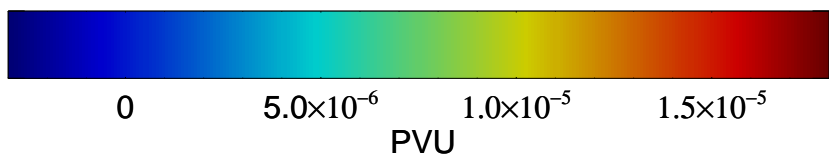
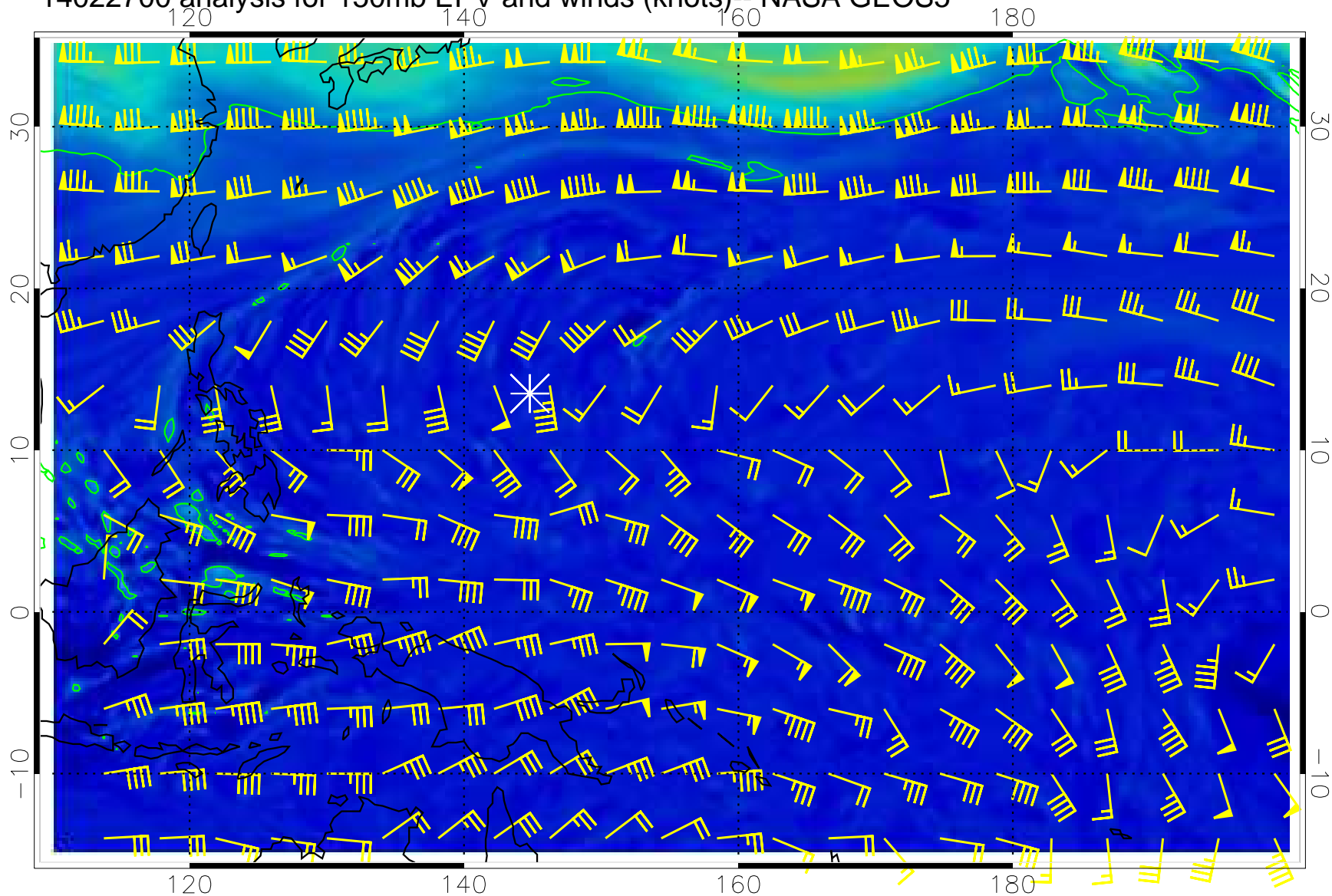


EPV Tropopause (2 PVU) Position

14022618 analysis for 150mb EPV and winds (knots)-- NASA GEOS5

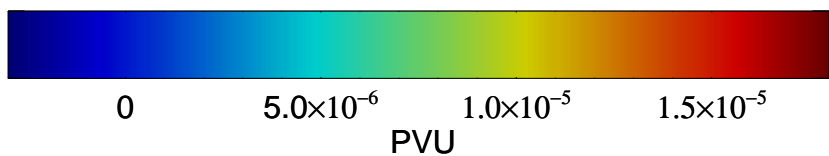



14022700 analysis for 150mb EPV and winds (knots)-- NASA GEOS5



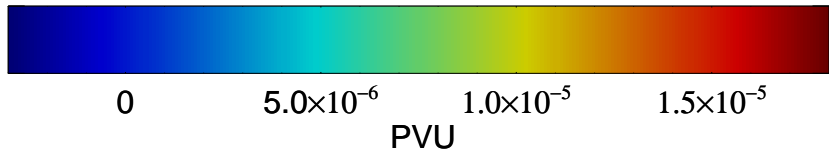
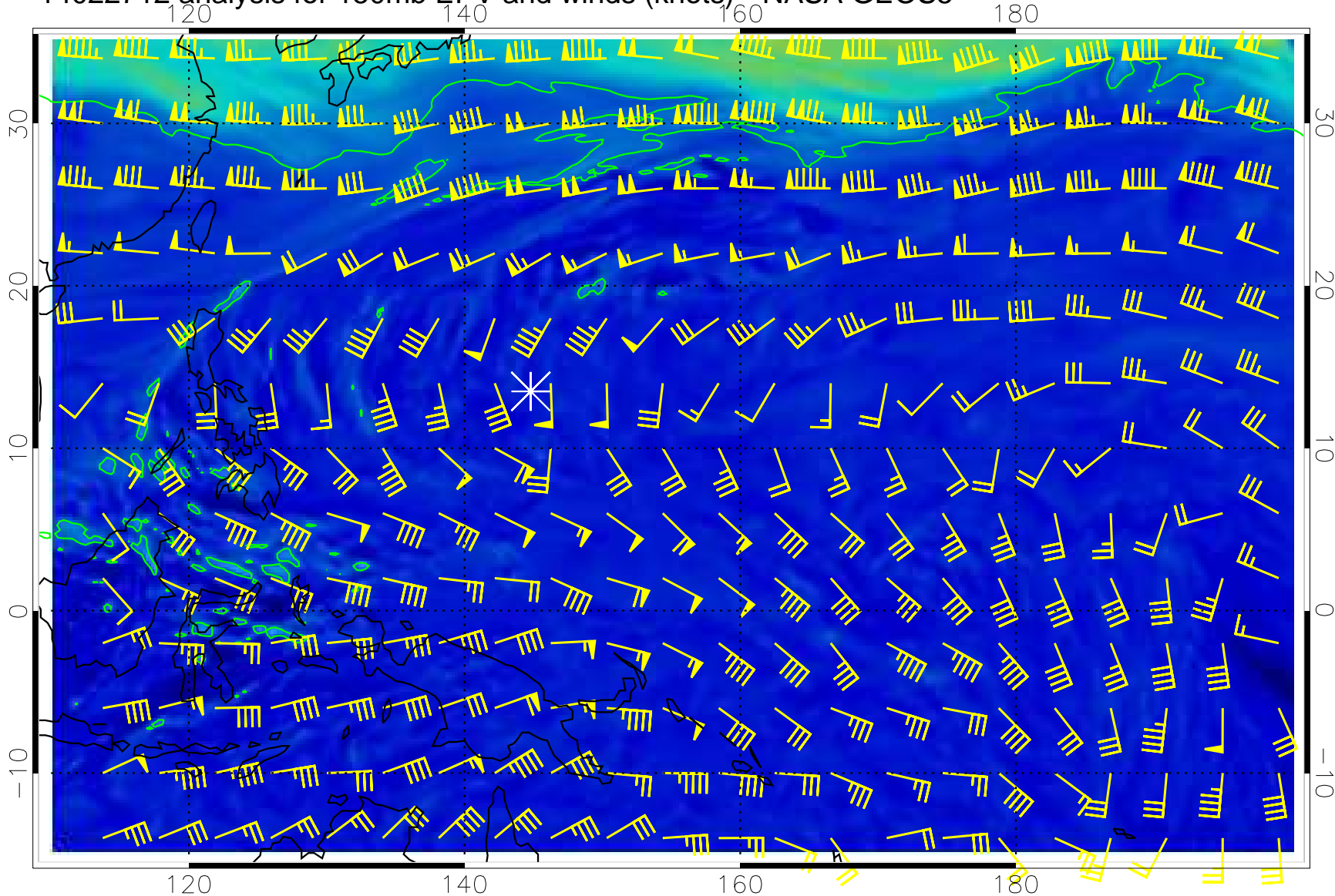
EPV Tropopause (2 PVU) Position

14022706 analysis for 150mb EPV and winds (knots)-- NASA GEOS5



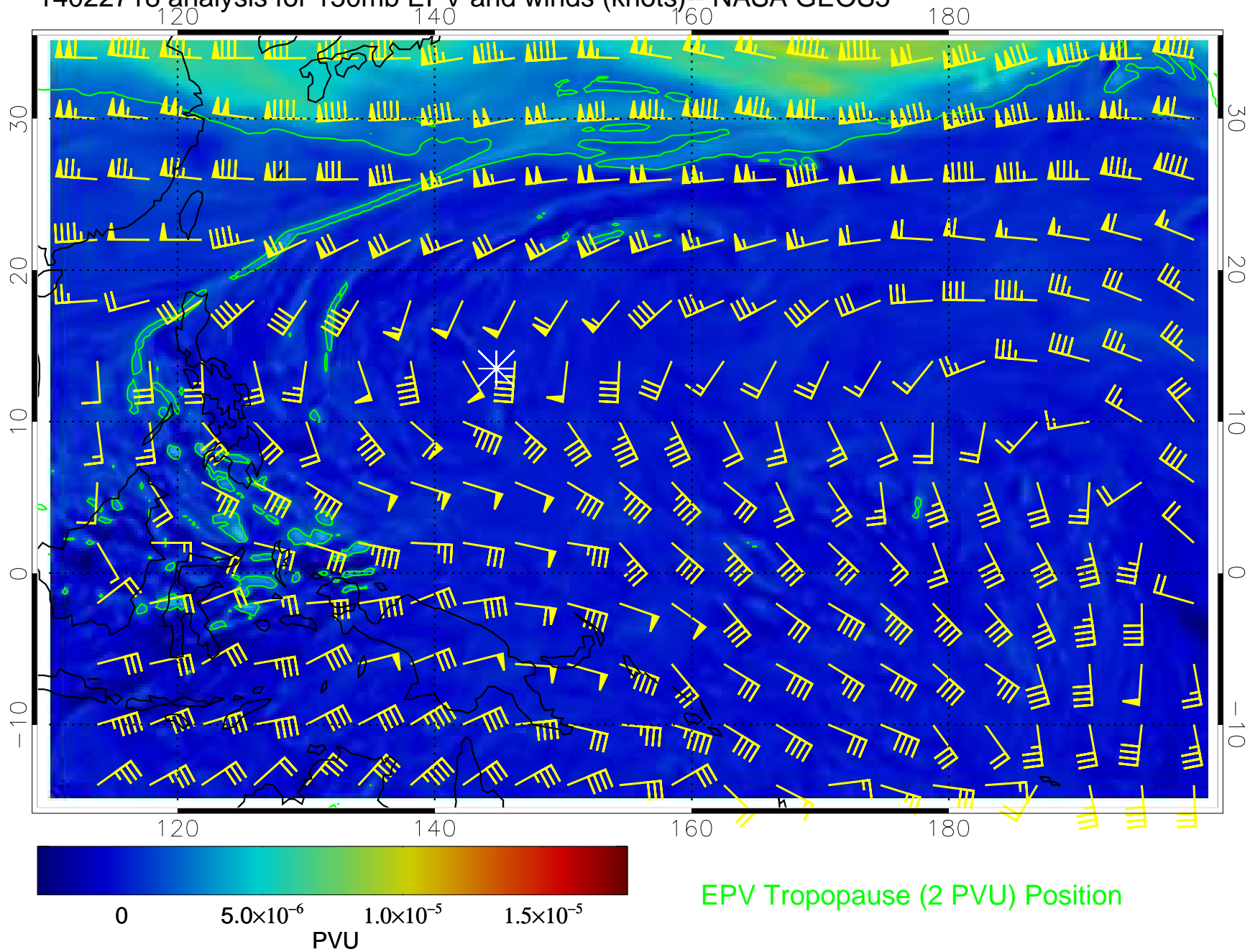
EPV Tropopause (2 PVU) Position

14022712 analysis for 150mb EPV and winds (knots)-- NASA GEOS5

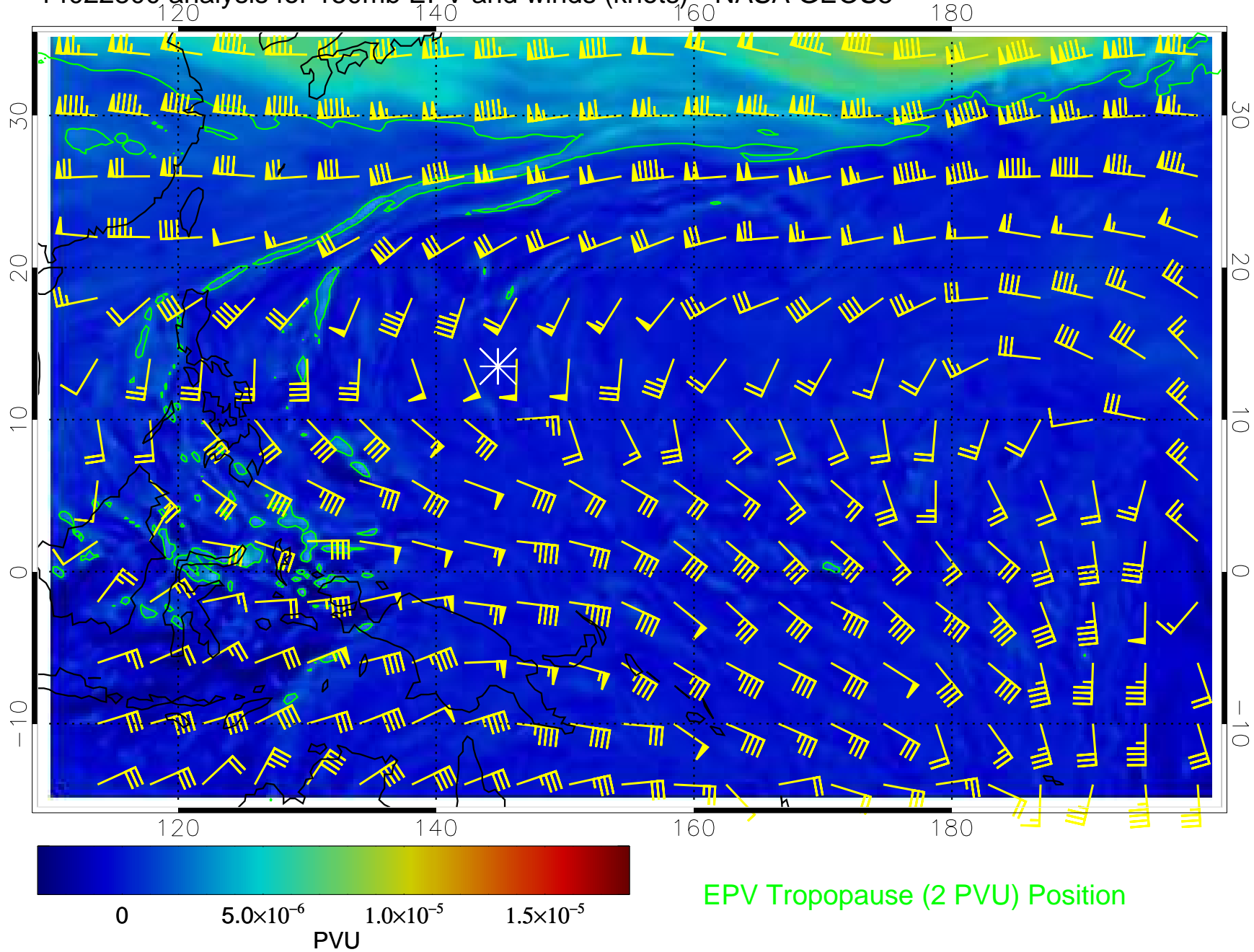


EPV Tropopause (2 PVU) Position

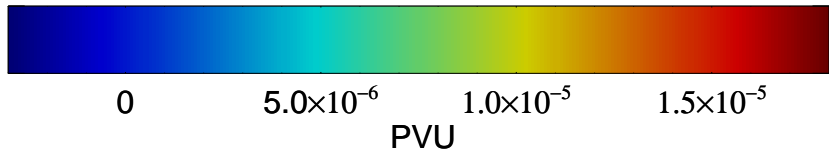

14022718 analysis for 150mb EPV and winds (knots)-- NASA GEOS5



14022800 analysis for 150mb EPV and winds (knots)-- NASA GEOS5

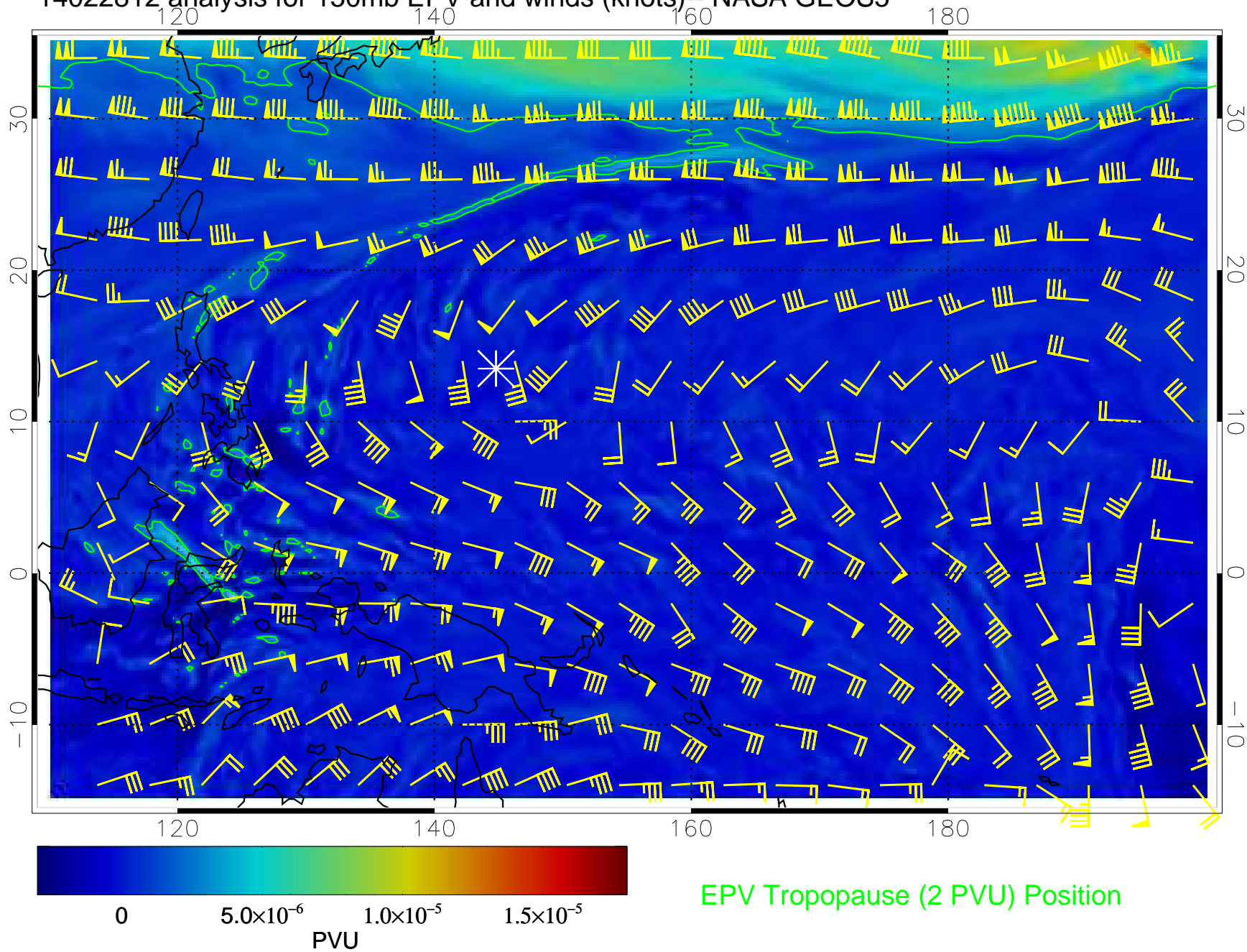


14022806 analysis for 150mb EPV and winds (knots)-- NASA GEOS5

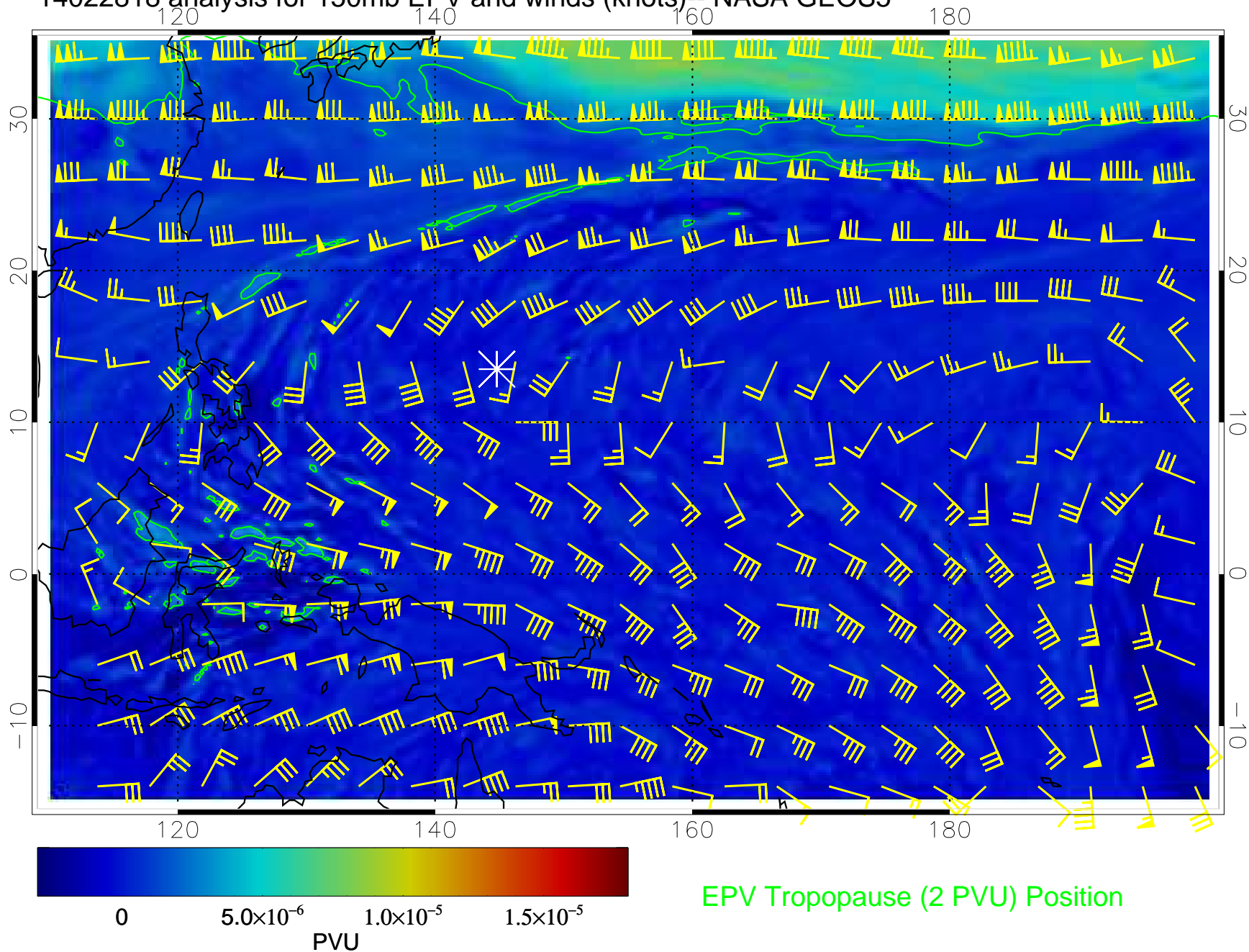


EPV Tropopause (2 PVU) Position

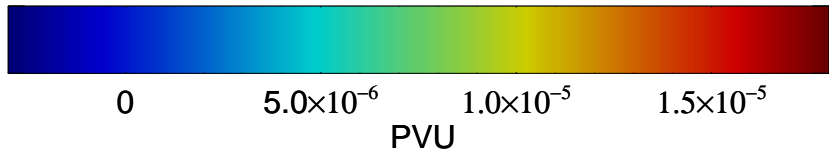

14022812 analysis for 150mb EPV and winds (knots)-- NASA GEOS5



14022818 analysis for 150mb EPV and winds (knots)-- NASA GEOS5

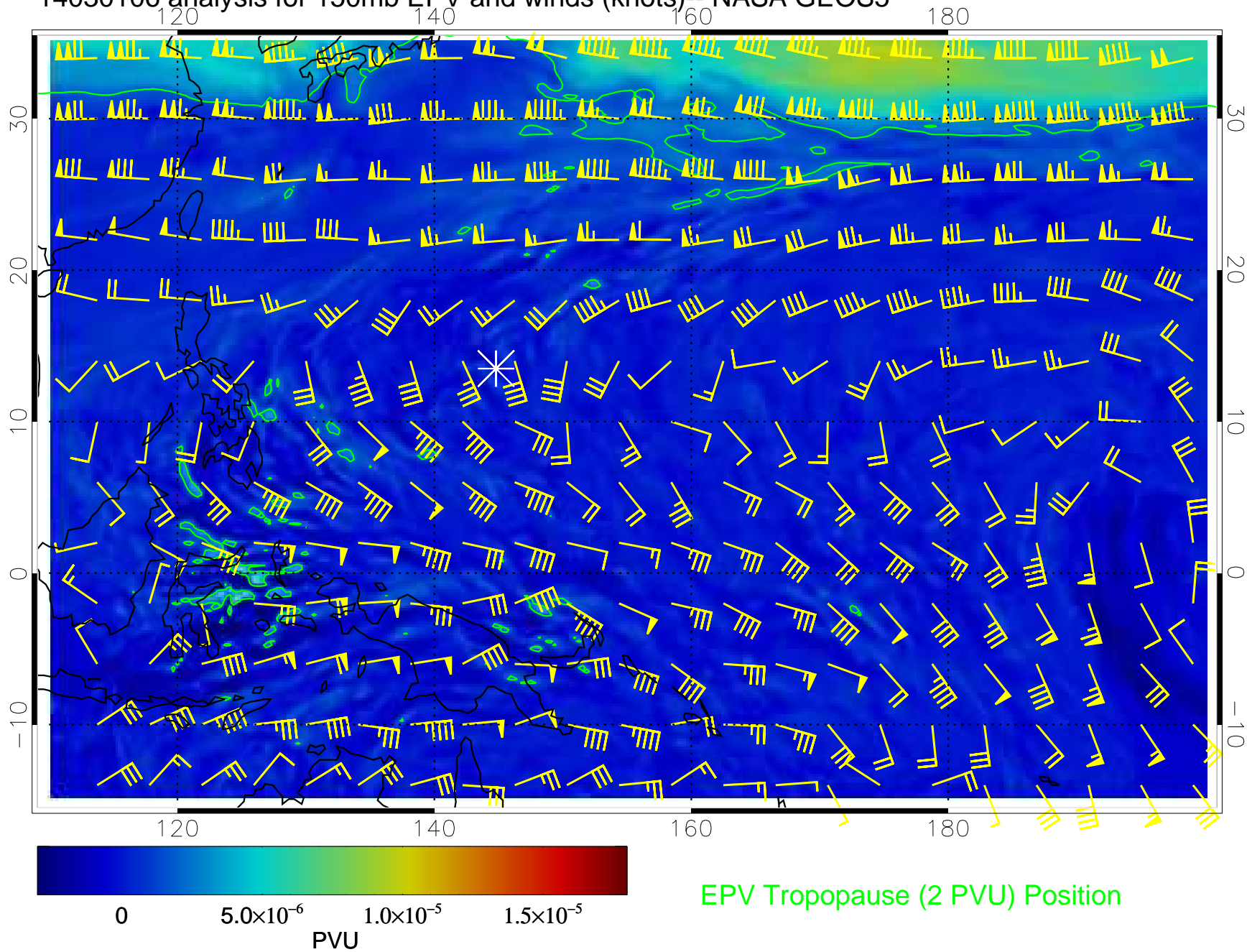


14030100 analysis for 150mb EPV and winds (knots)-- NASA GEOS5

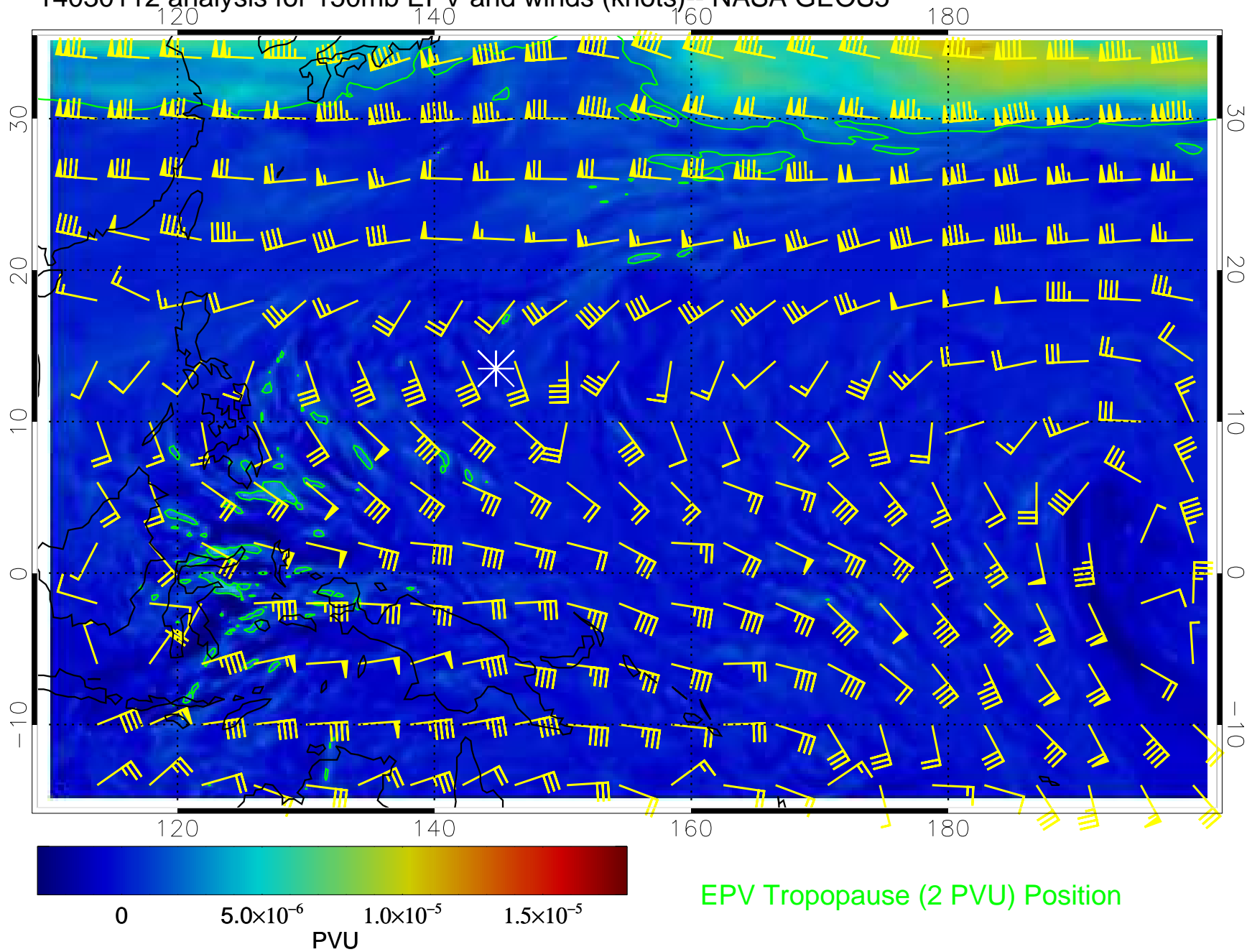


EPV Tropopause (2 PVU) Position

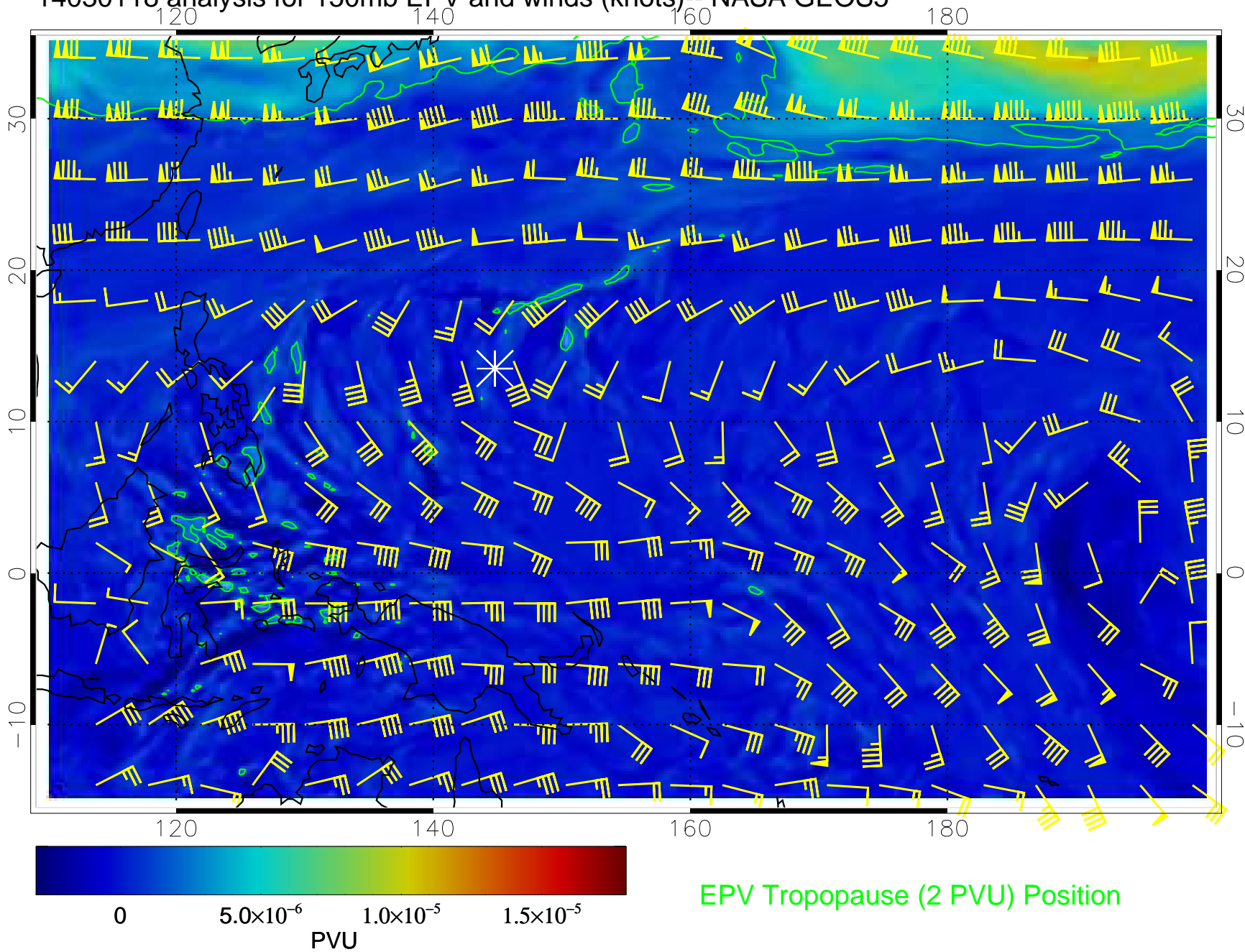
14030106 analysis for 150mb EPV and winds (knots)-- NASA GEOS5



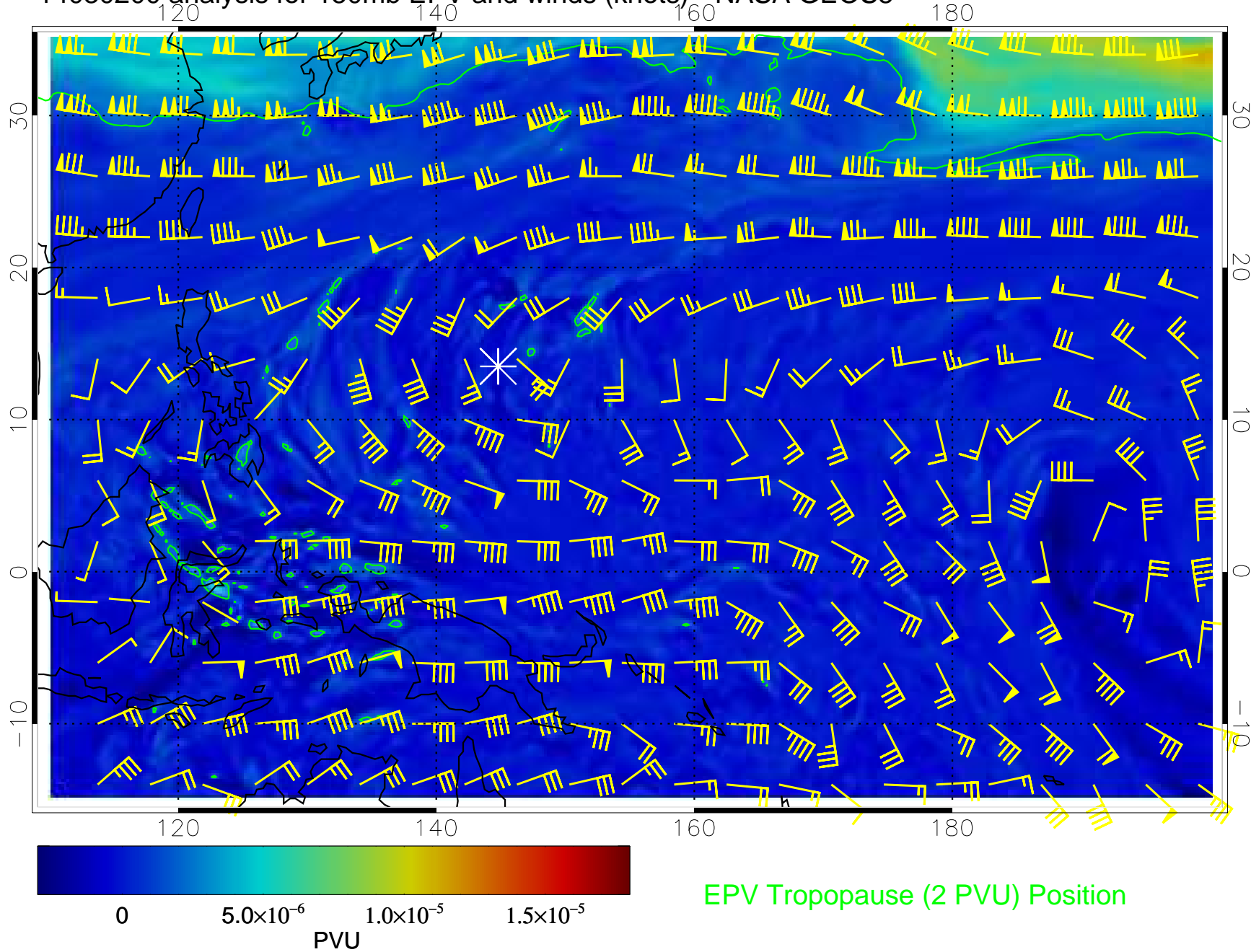
14030112 analysis for 150mb EPV and winds (knots)-- NASA GEOS5



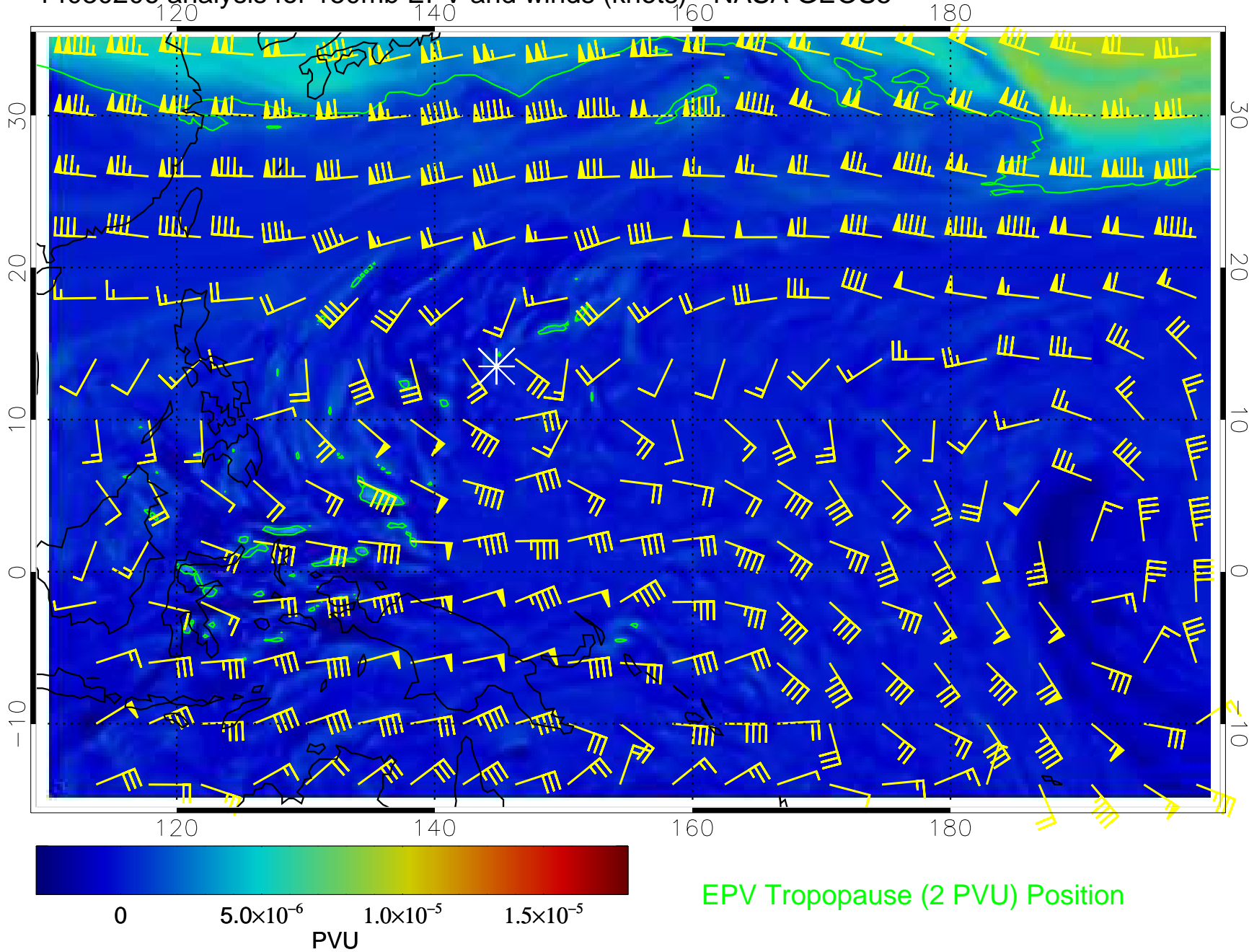
14030118 analysis for 150mb EPV and winds (knots)-- NASA GEOS5



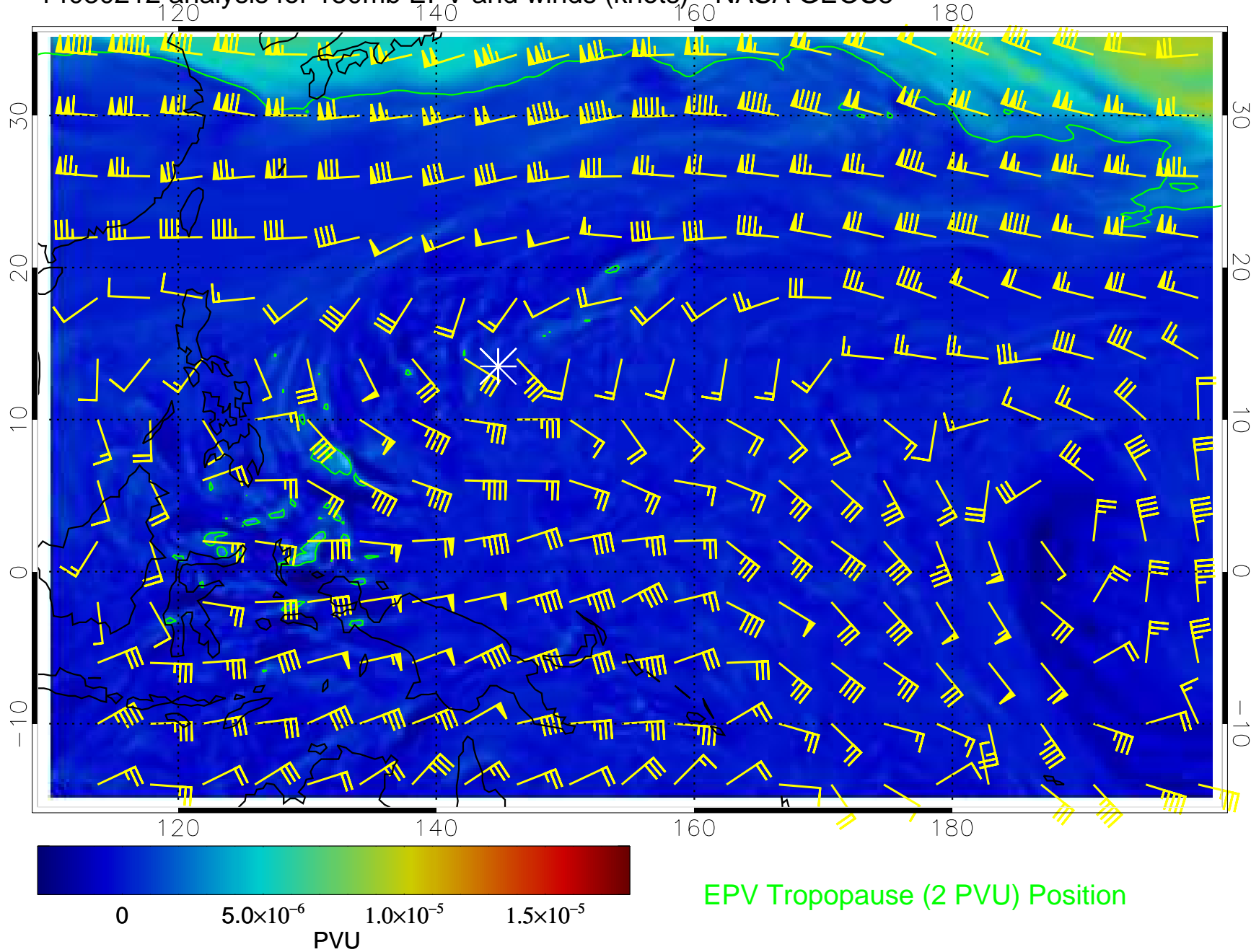
14030200 analysis for 150mb EPV and winds (knots)-- NASA GEOS5



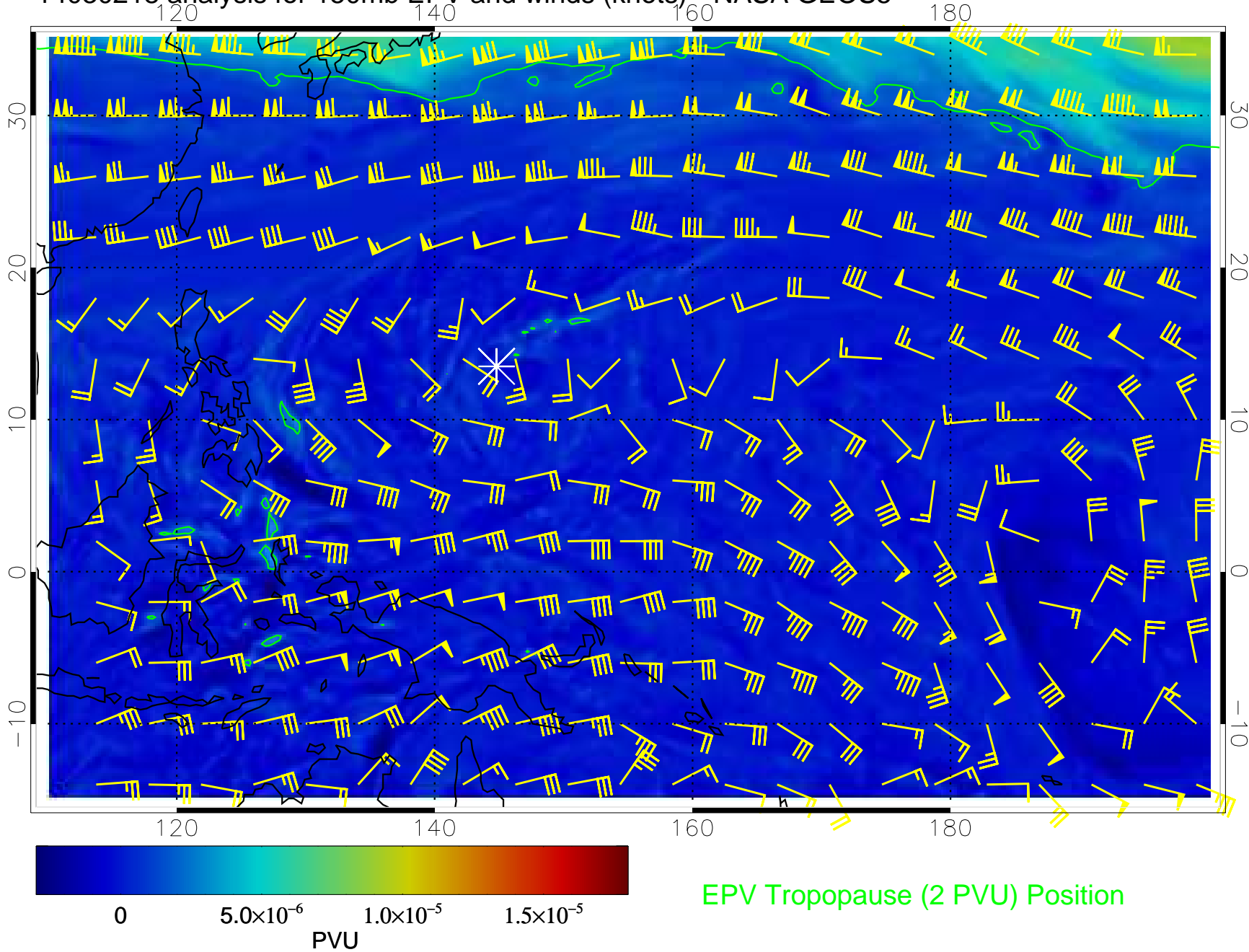
14030206 analysis for 150mb EPV and winds (knots)-- NASA GEOS5



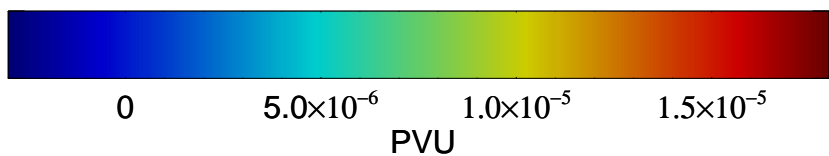
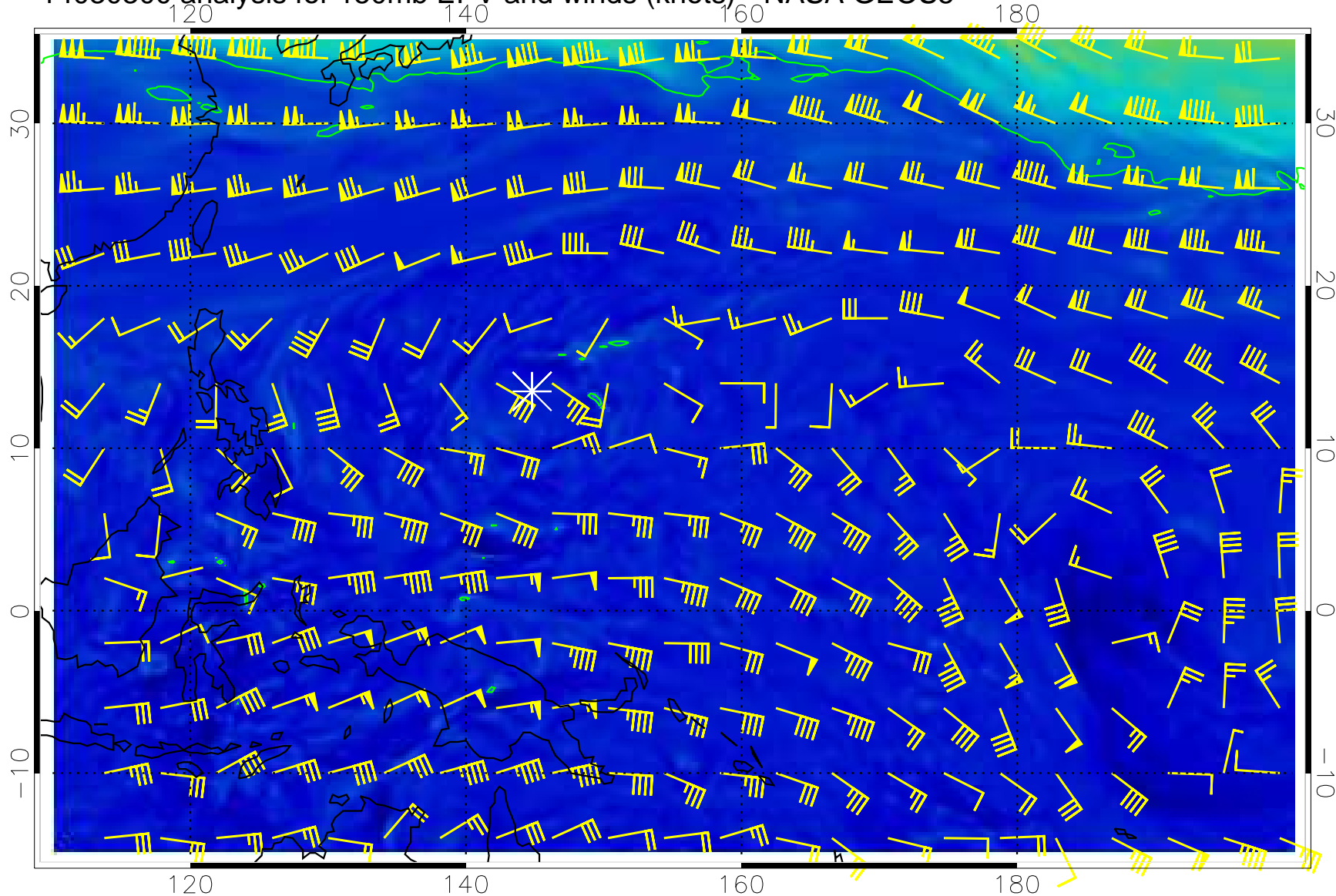
14030212 analysis for 150mb EPV and winds (knots)-- NASA GEOS5



14030218 analysis for 150mb EPV and winds (knots)-- NASA GEOS5

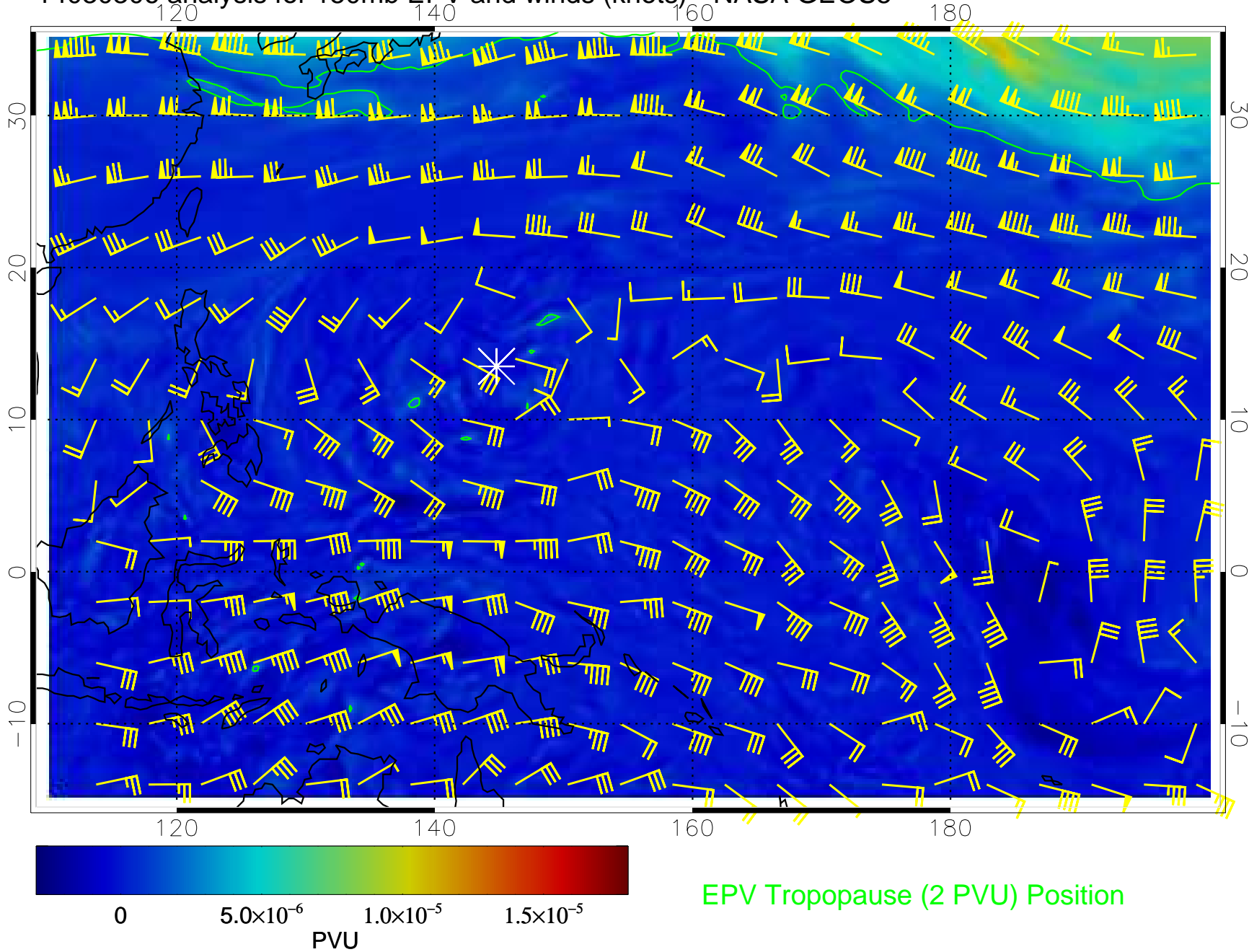


14030300 analysis for 150mb EPV and winds (knots)-- NASA GEOS5

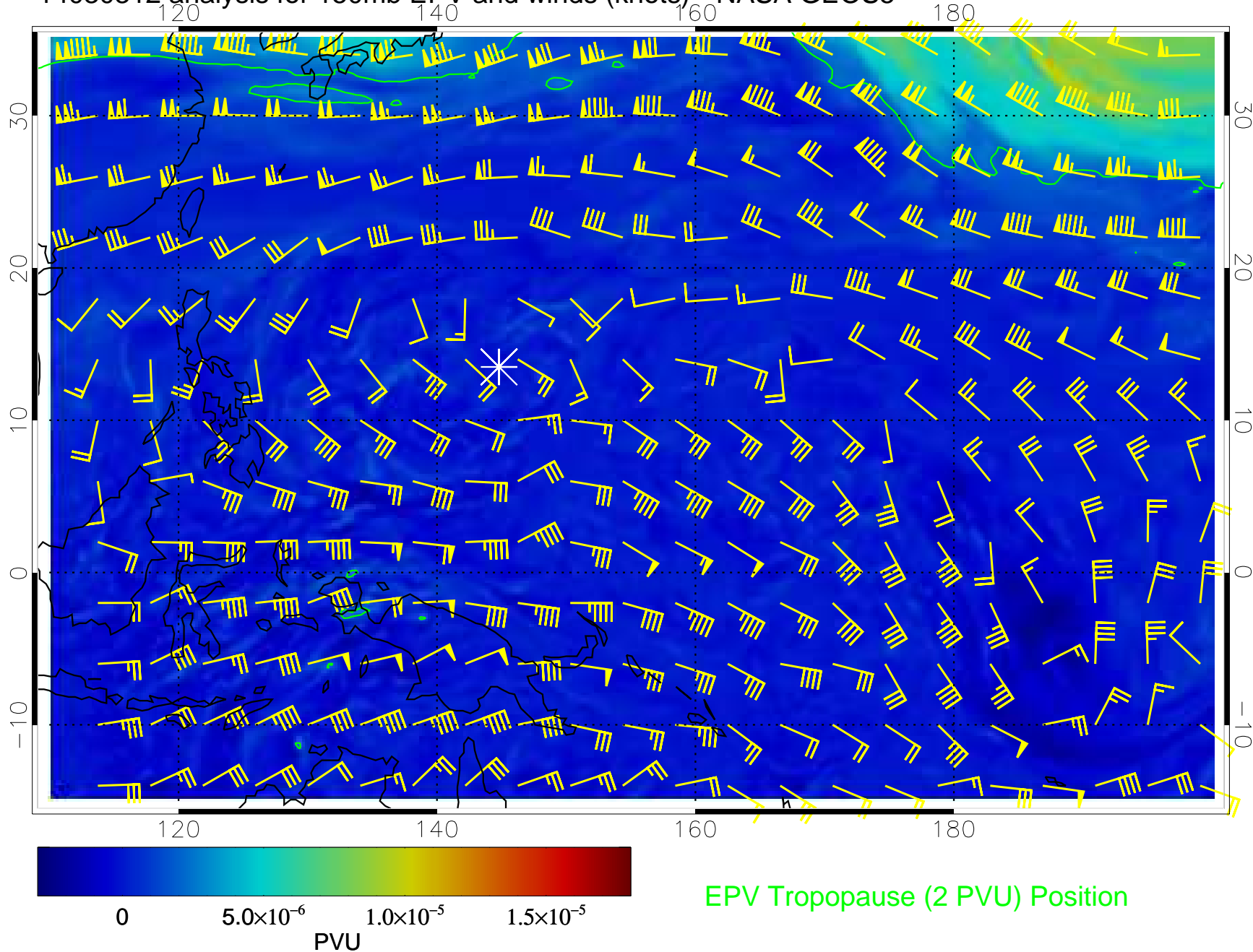


EPV Tropopause (2 PVU) Position

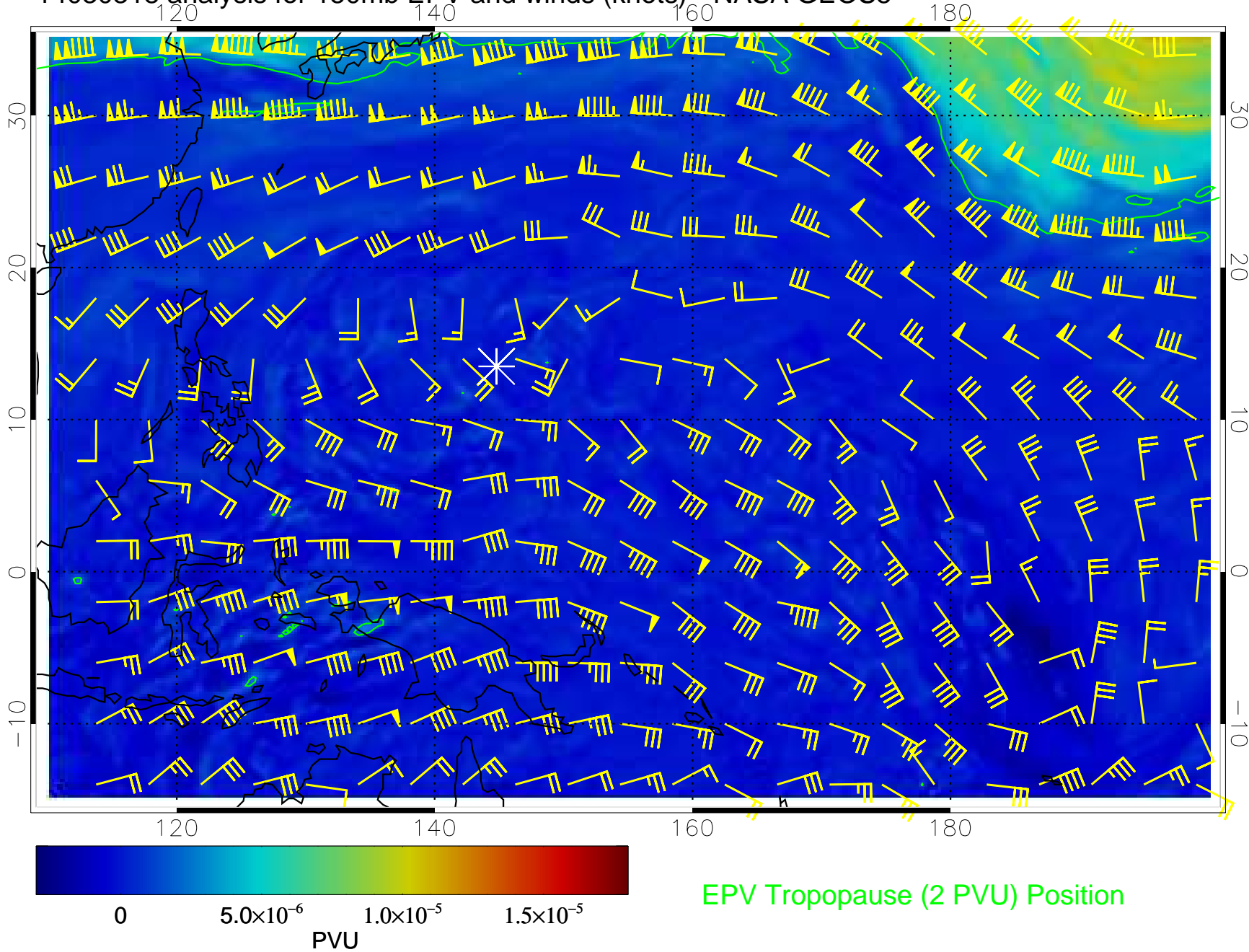
14030306 analysis for 150mb EPV and winds (knots)-- NASA GEOS5



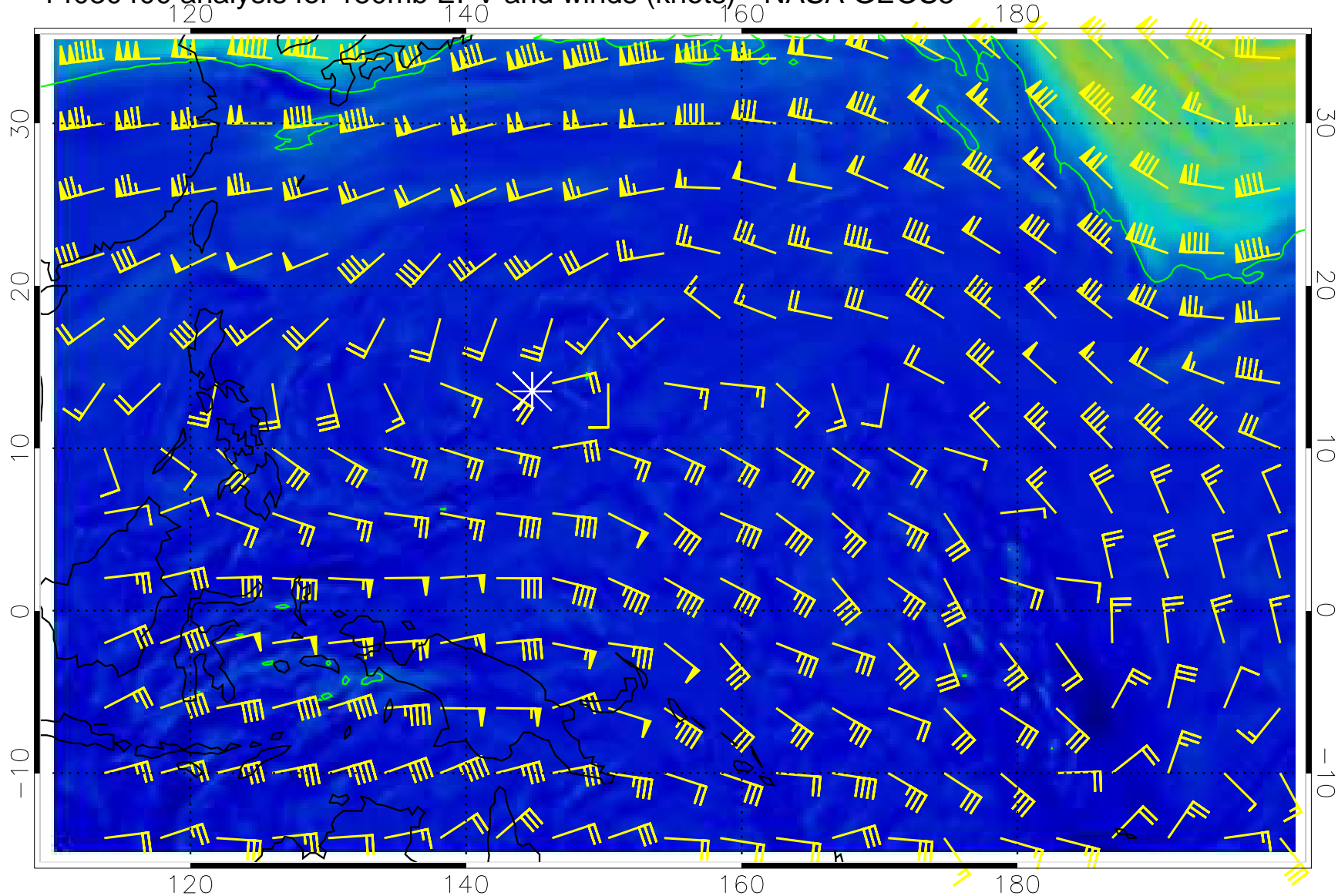
14030312 analysis for 150mb EPV and winds (knots)-- NASA GEOS5



14030318 analysis for 150mb EPV and winds (knots)-- NASA GEOS5



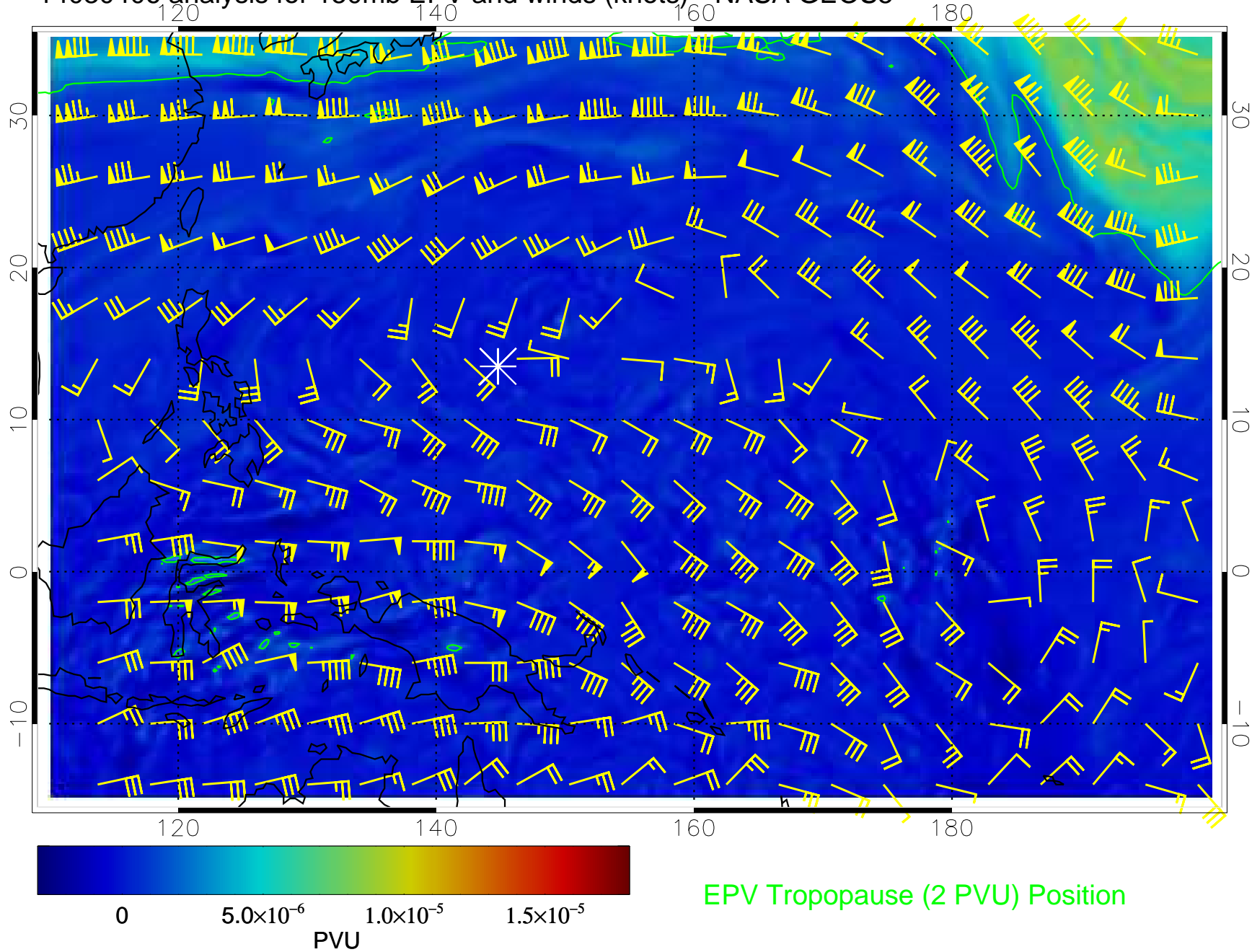
14030400 analysis for 150mb EPV and winds (knots)-- NASA GEOS5



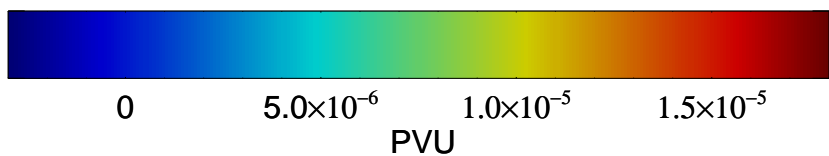

0       $5.0 \times 10^{-6}$        $1.0 \times 10^{-5}$        $1.5 \times 10^{-5}$   
PVU

EPV Tropopause (2 PVU) Position

14030406 analysis for 150mb EPV and winds (knots)-- NASA GEOS5

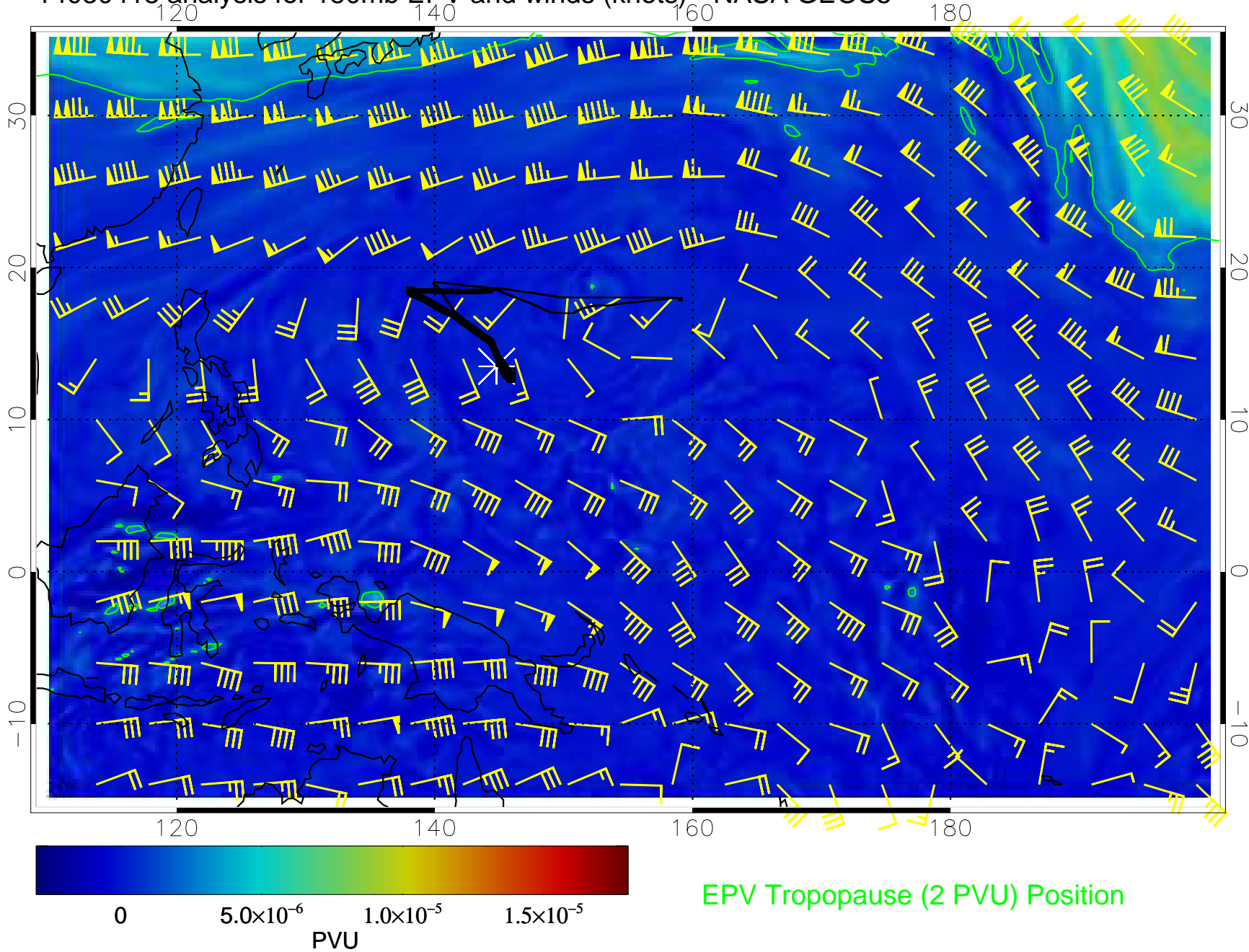


14030412 analysis for 150mb EPV and winds (knots)-- NASA GEOS5

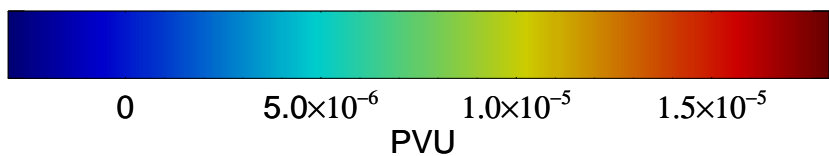
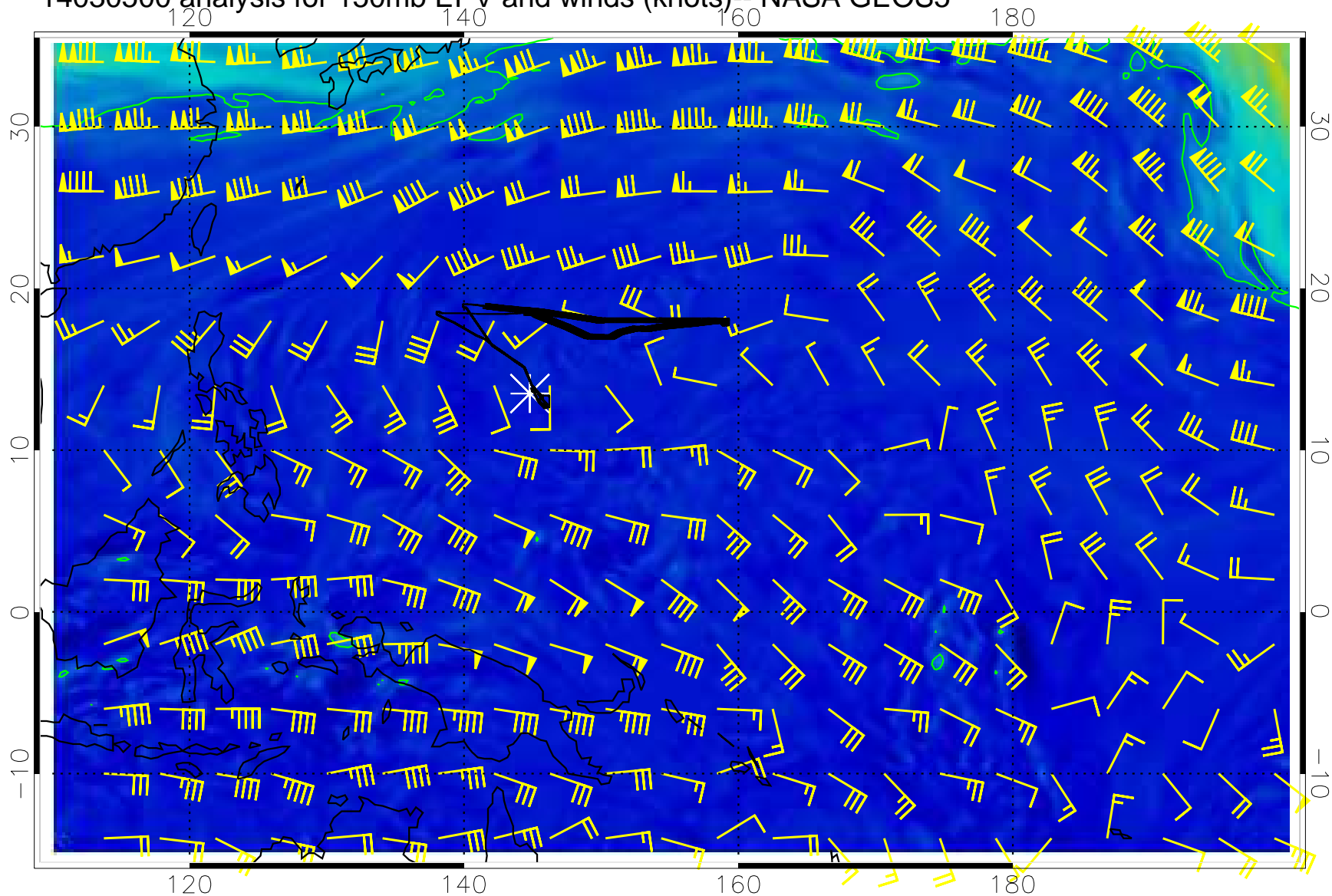


EPV Tropopause (2 PVU) Position

14030418 analysis for 150mb EPV and winds (knots)-- NASA GEOS5

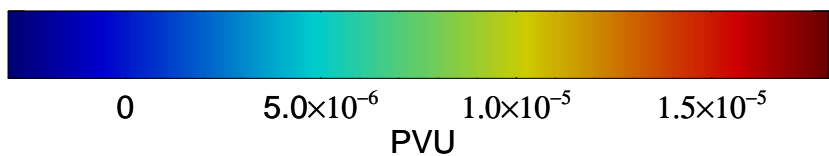



14030500 analysis for 150mb EPV and winds (knots)-- NASA GEOS5



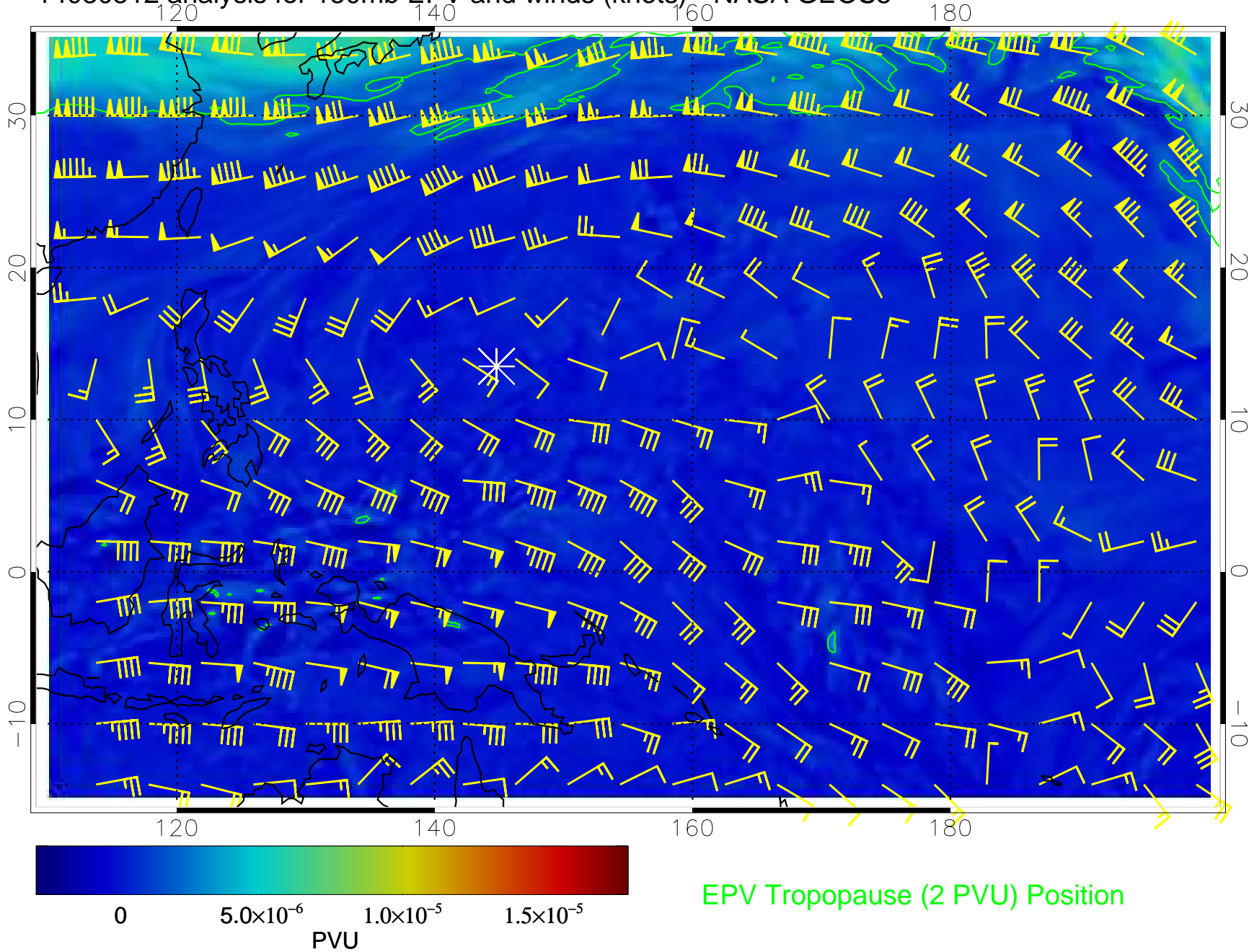
EPV Tropopause (2 PVU) Position

14030506 analysis for 150mb EPV and winds (knots)-- NASA GEOS5

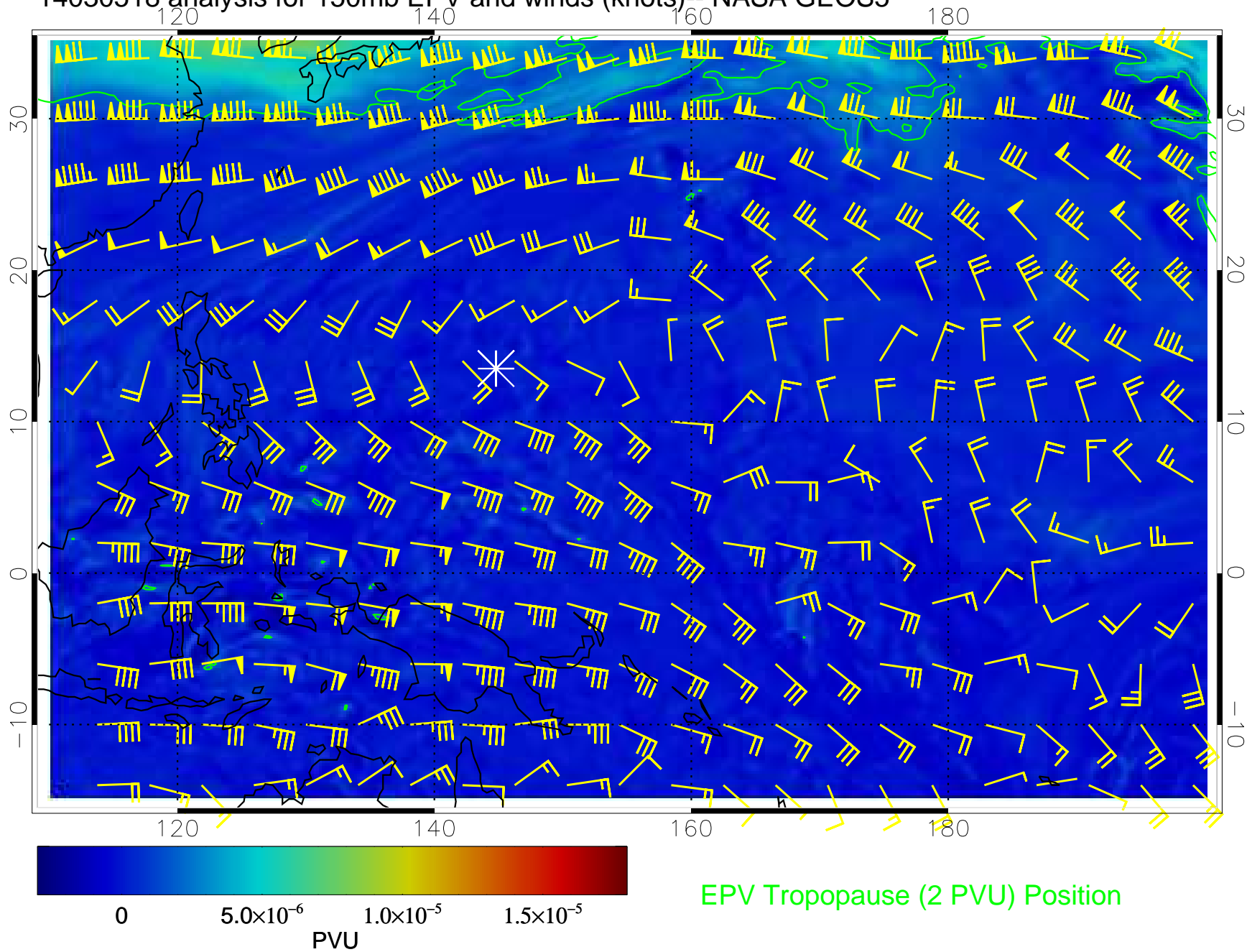


EPV Tropopause (2 PVU) Position

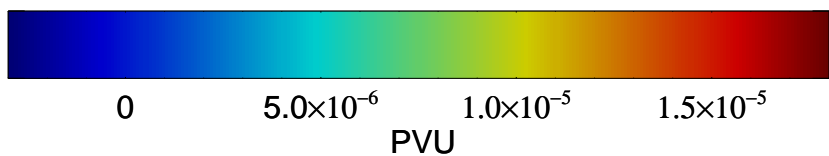

14030512 analysis for 150mb EPV and winds (knots)-- NASA GEOS5



14030518 analysis for 150mb EPV and winds (knots)-- NASA GEOS5

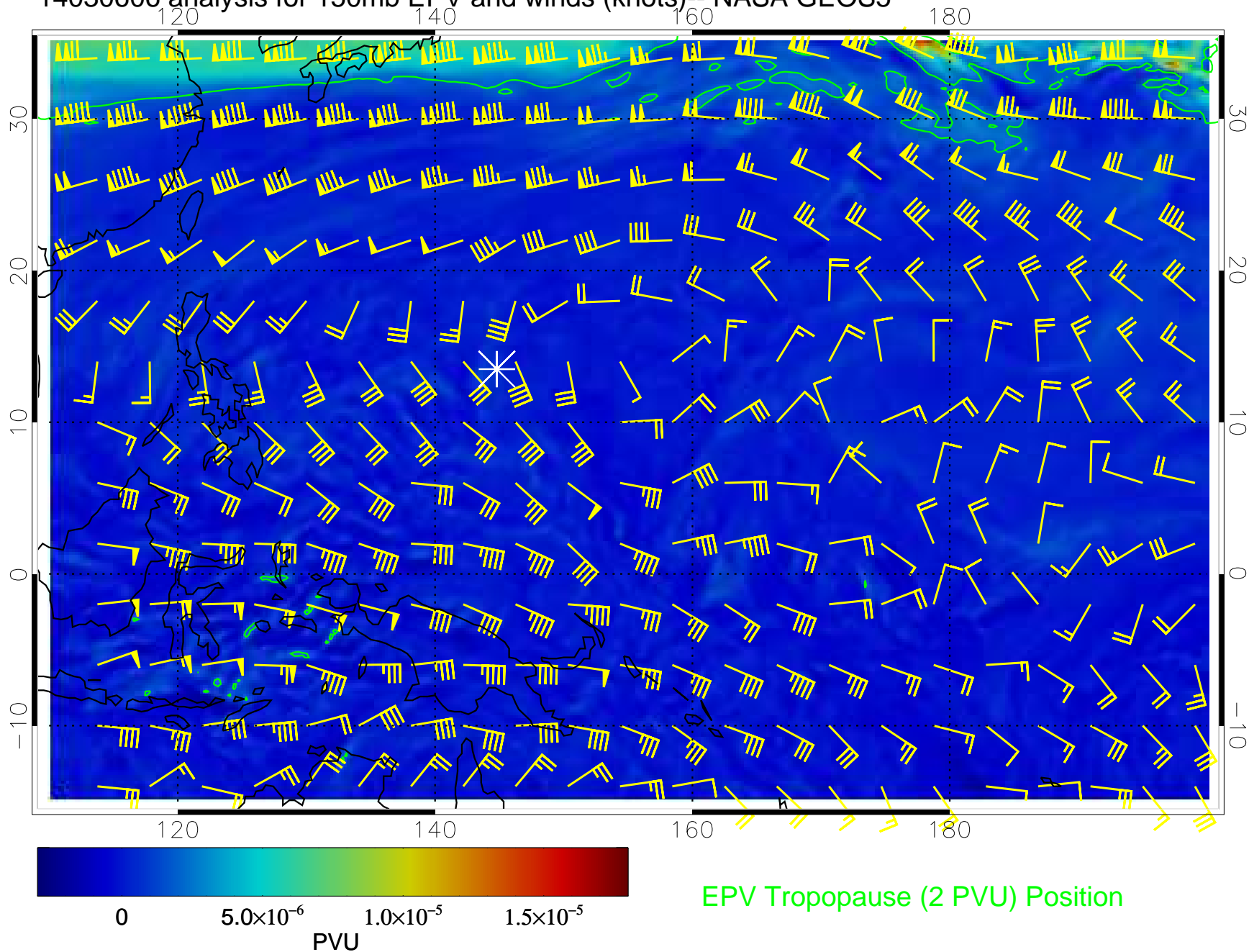


14030600 analysis for 150mb EPV and winds (knots)-- NASA GEOS5

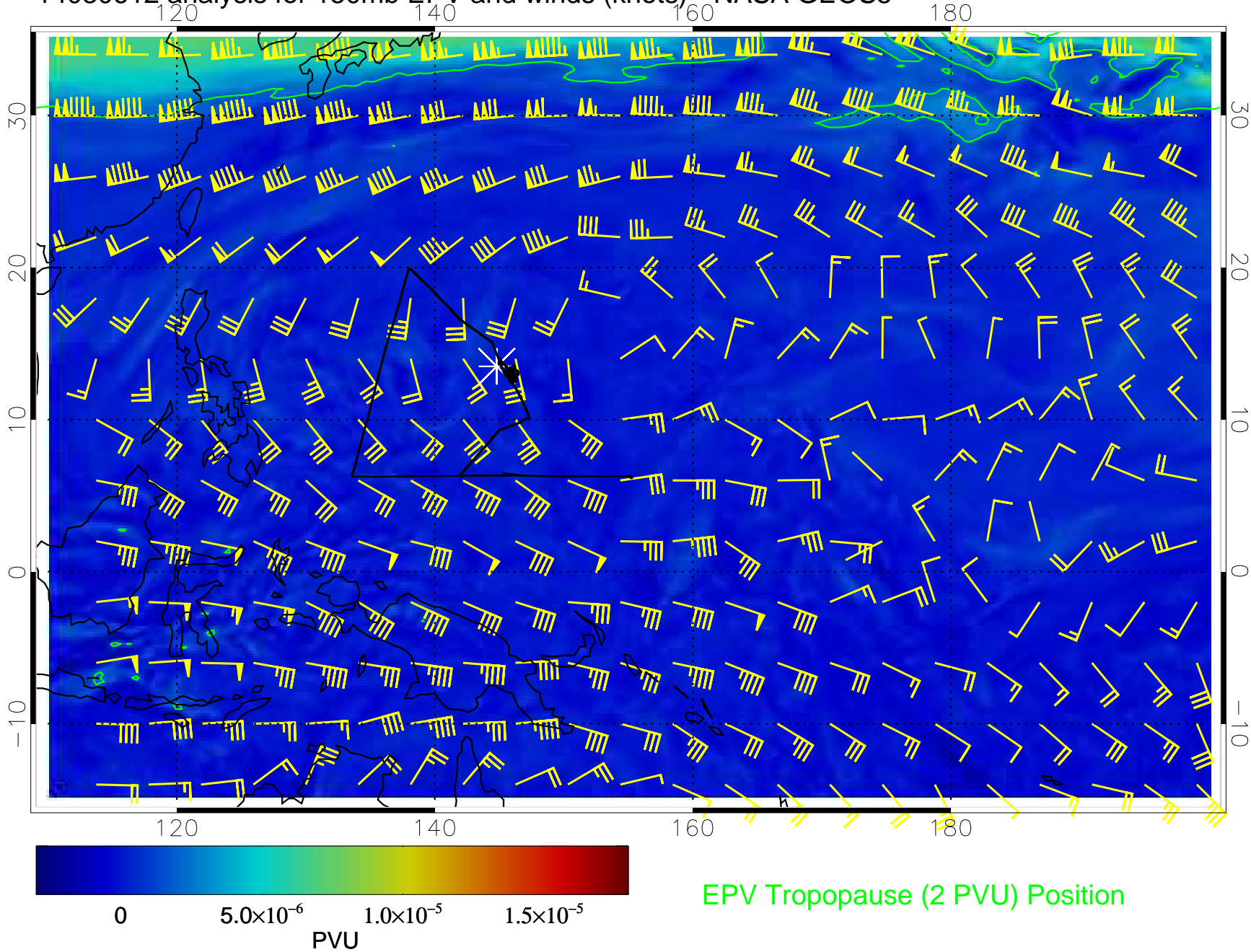


EPV Tropopause (2 PVU) Position

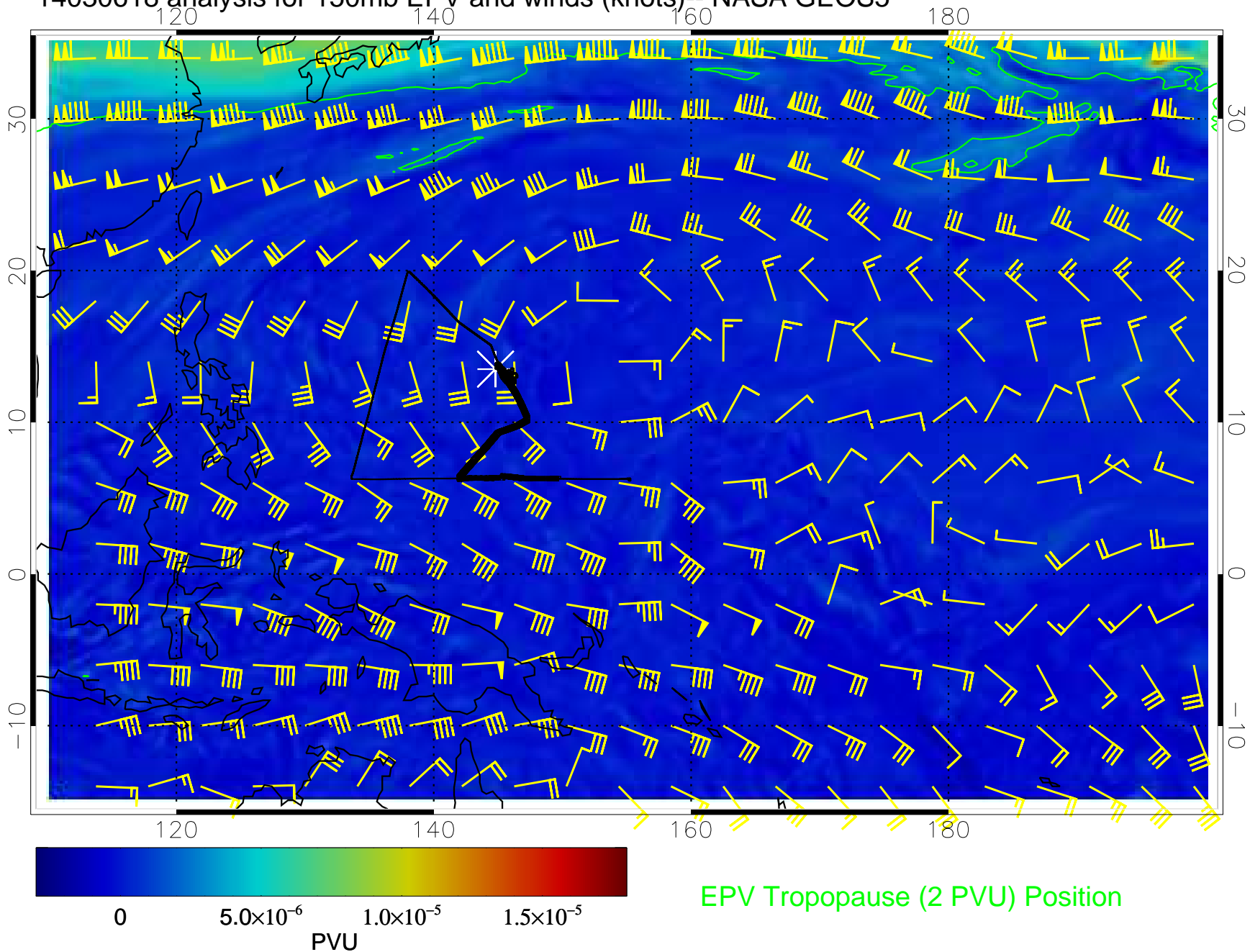
14030606 analysis for 150mb EPV and winds (knots)-- NASA GEOS5



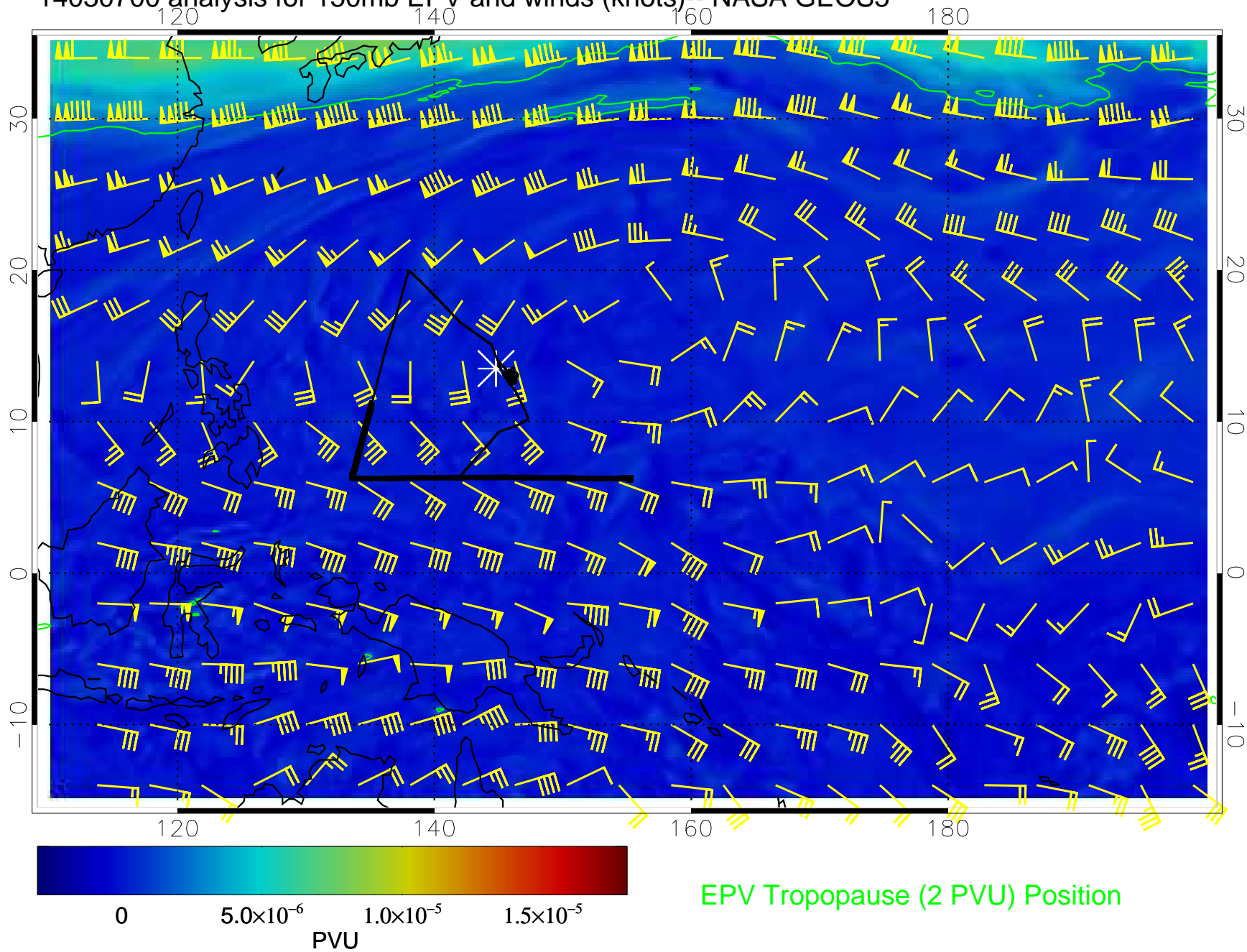
14030612 analysis for 150mb EPV and winds (knots)-- NASA GEOS5



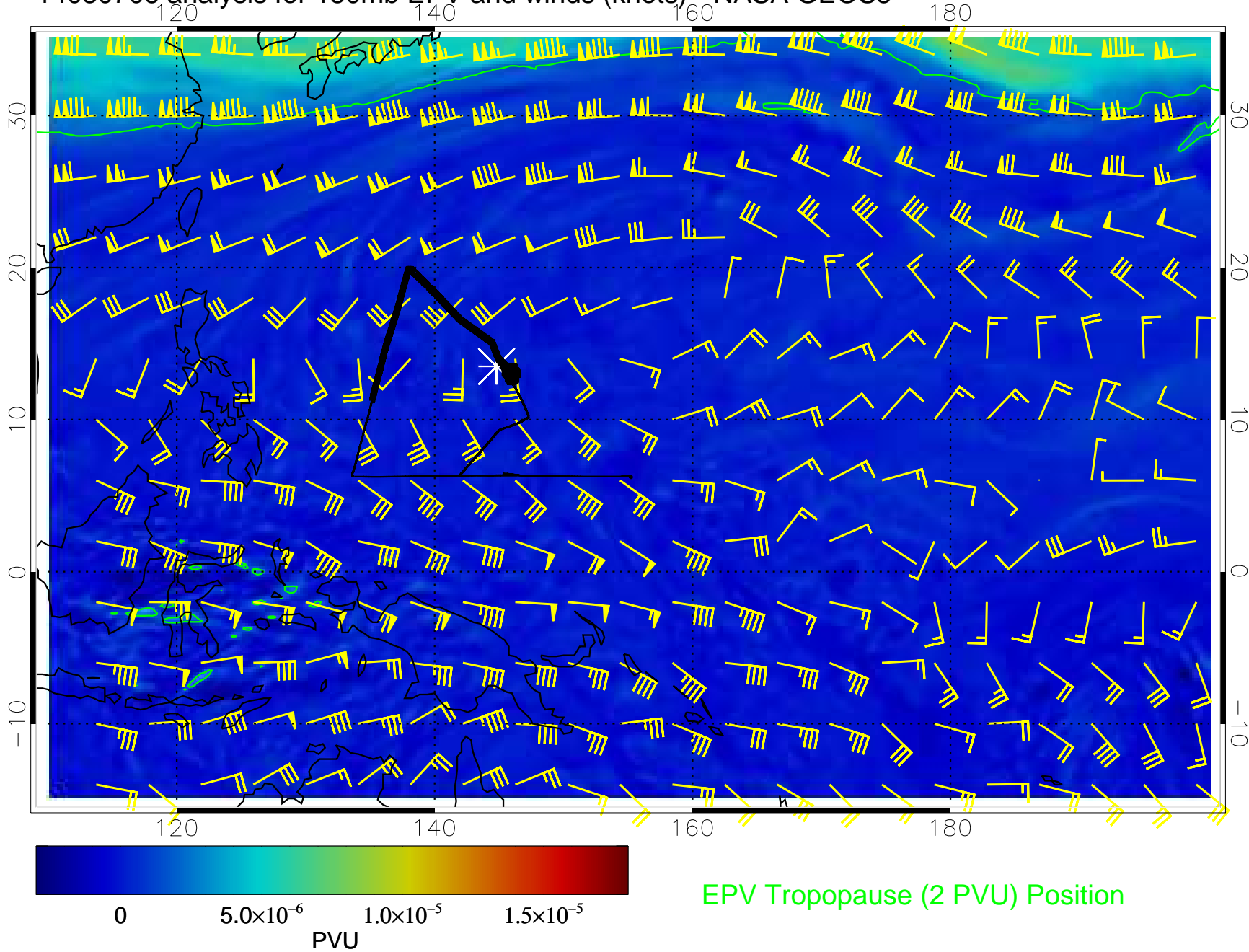
14030618 analysis for 150mb EPV and winds (knots)-- NASA GEOS5



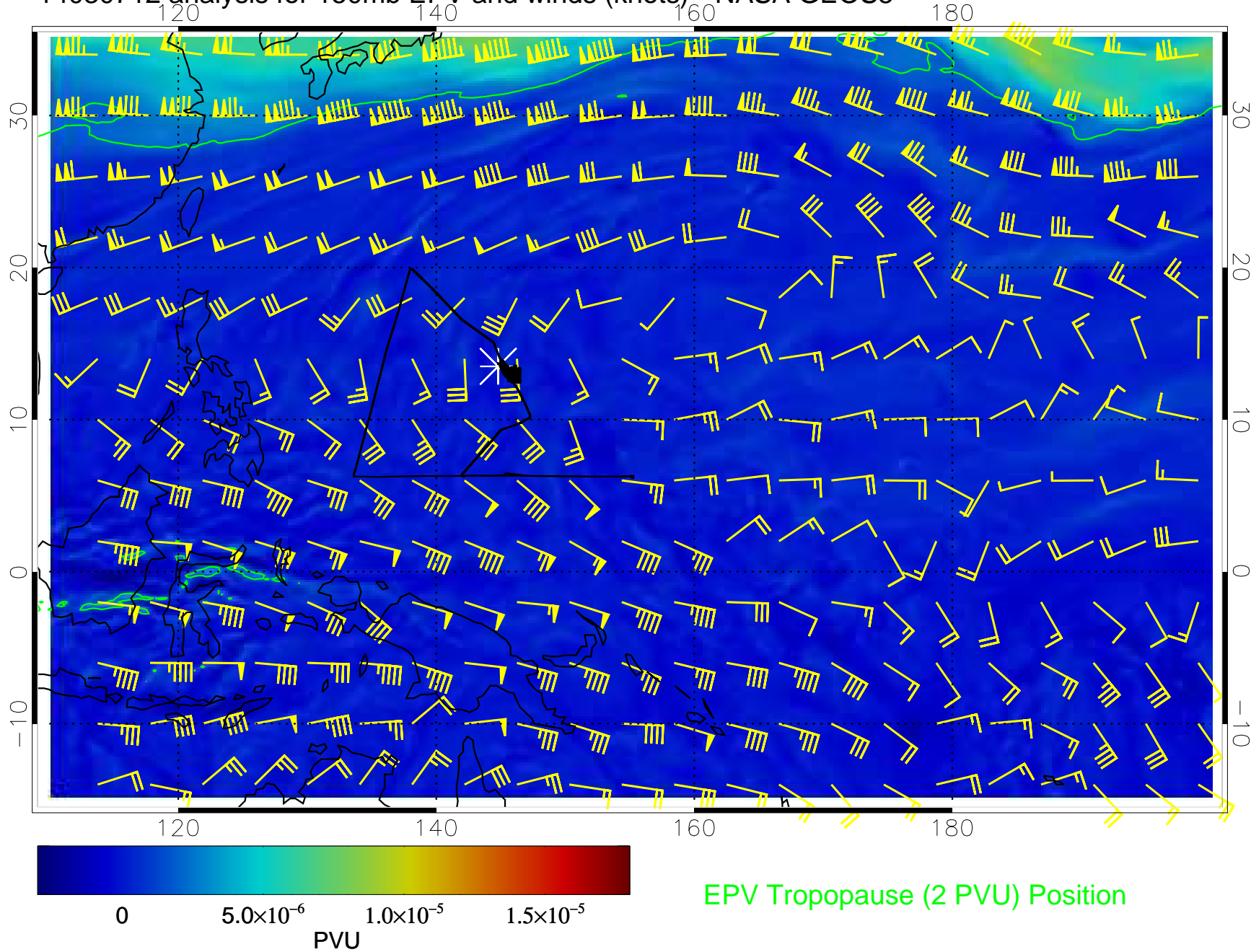
14030700 analysis for 150mb EPV and winds (knots)-- NASA GEOS5



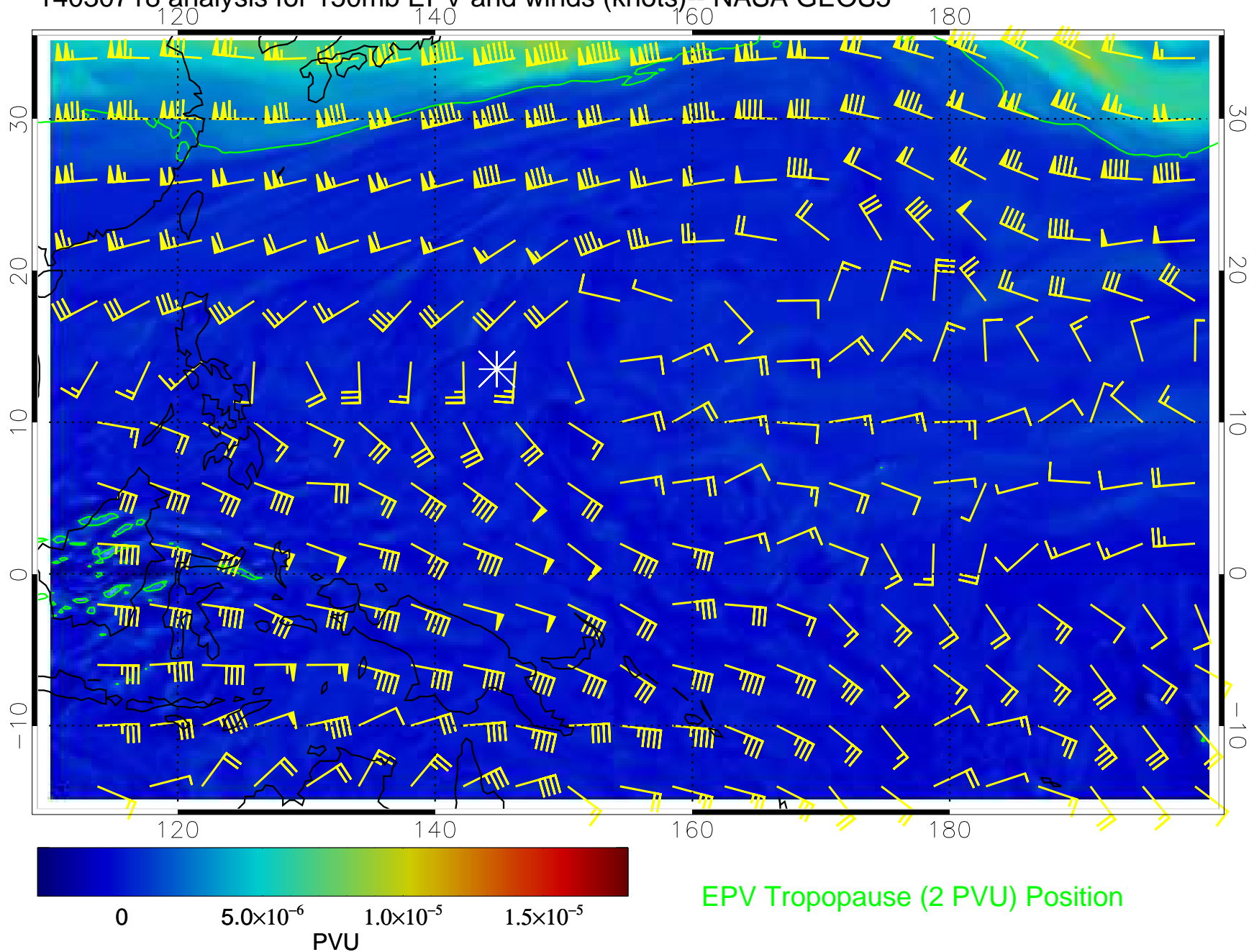
14030706 analysis for 150mb EPV and winds (knots)-- NASA GEOS5



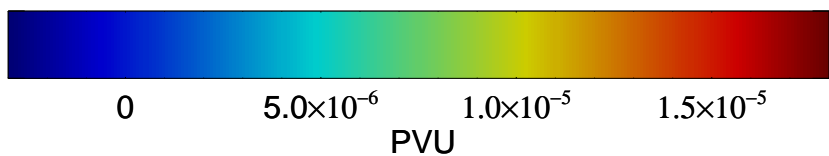

14030712 analysis for 150mb EPV and winds (knots)-- NASA GEOS5



14030718 analysis for 150mb EPV and winds (knots)-- NASA GEOS5

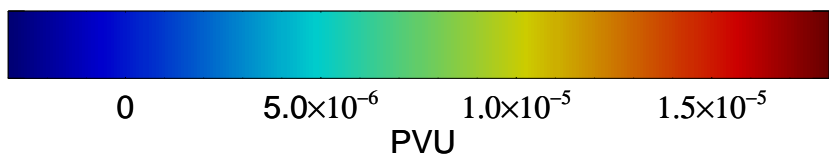



14030800 analysis for 150mb EPV and winds (knots)-- NASA GEOS5



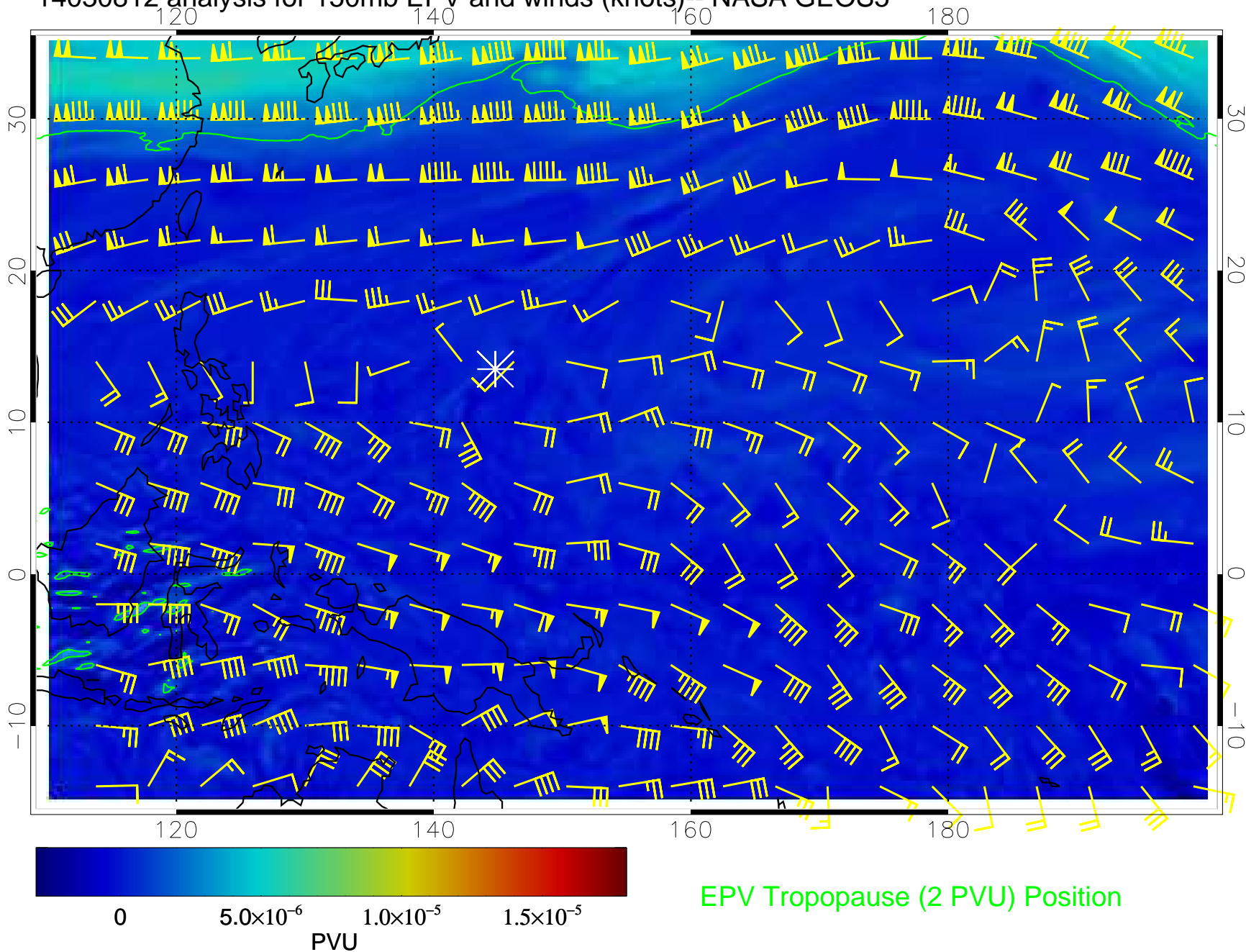
EPV Tropopause (2 PVU) Position

14030806 analysis for 150mb EPV and winds (knots)-- NASA GEOS5

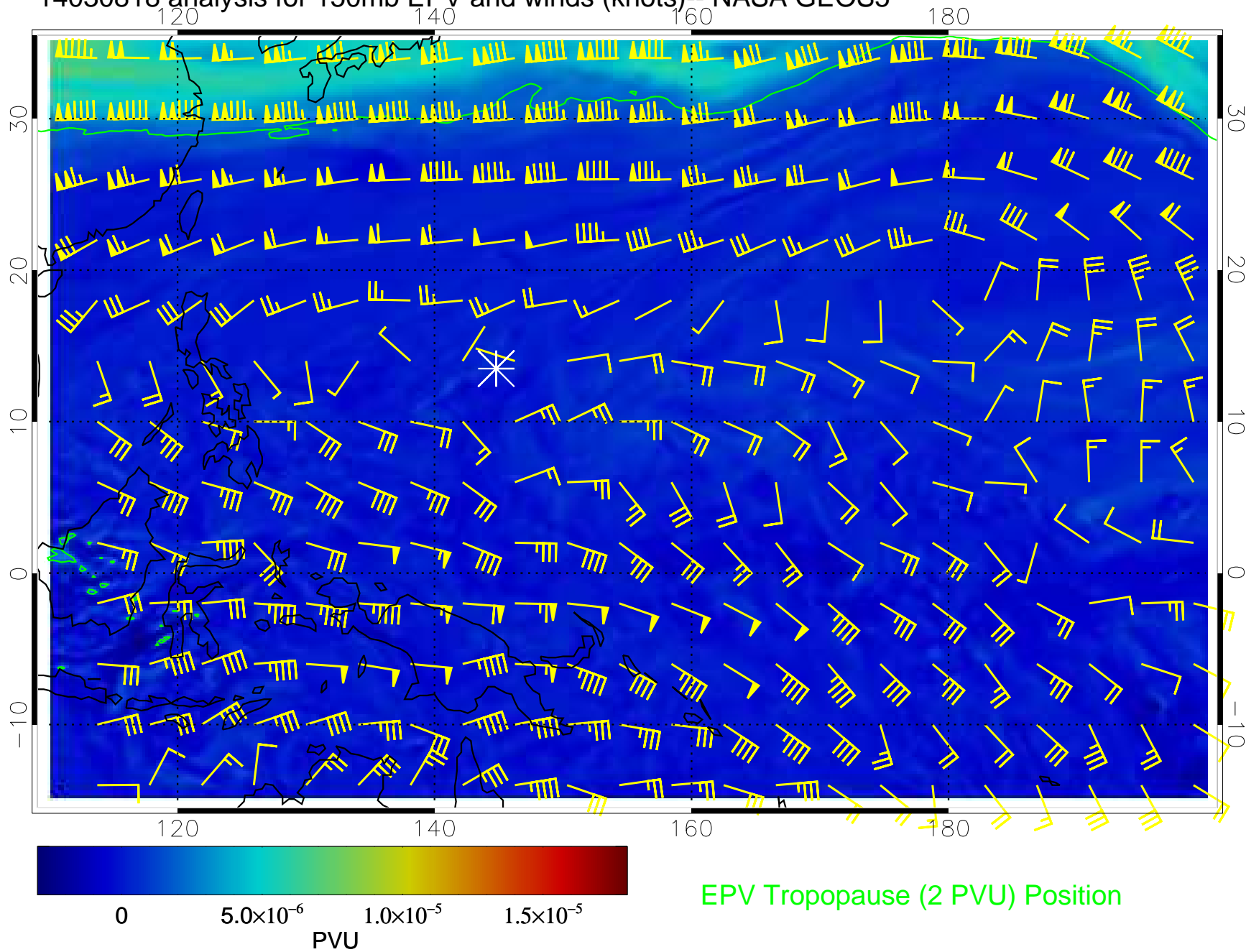


EPV Tropopause (2 PVU) Position

14030812 analysis for 150mb EPV and winds (knots)-- NASA GEOS5

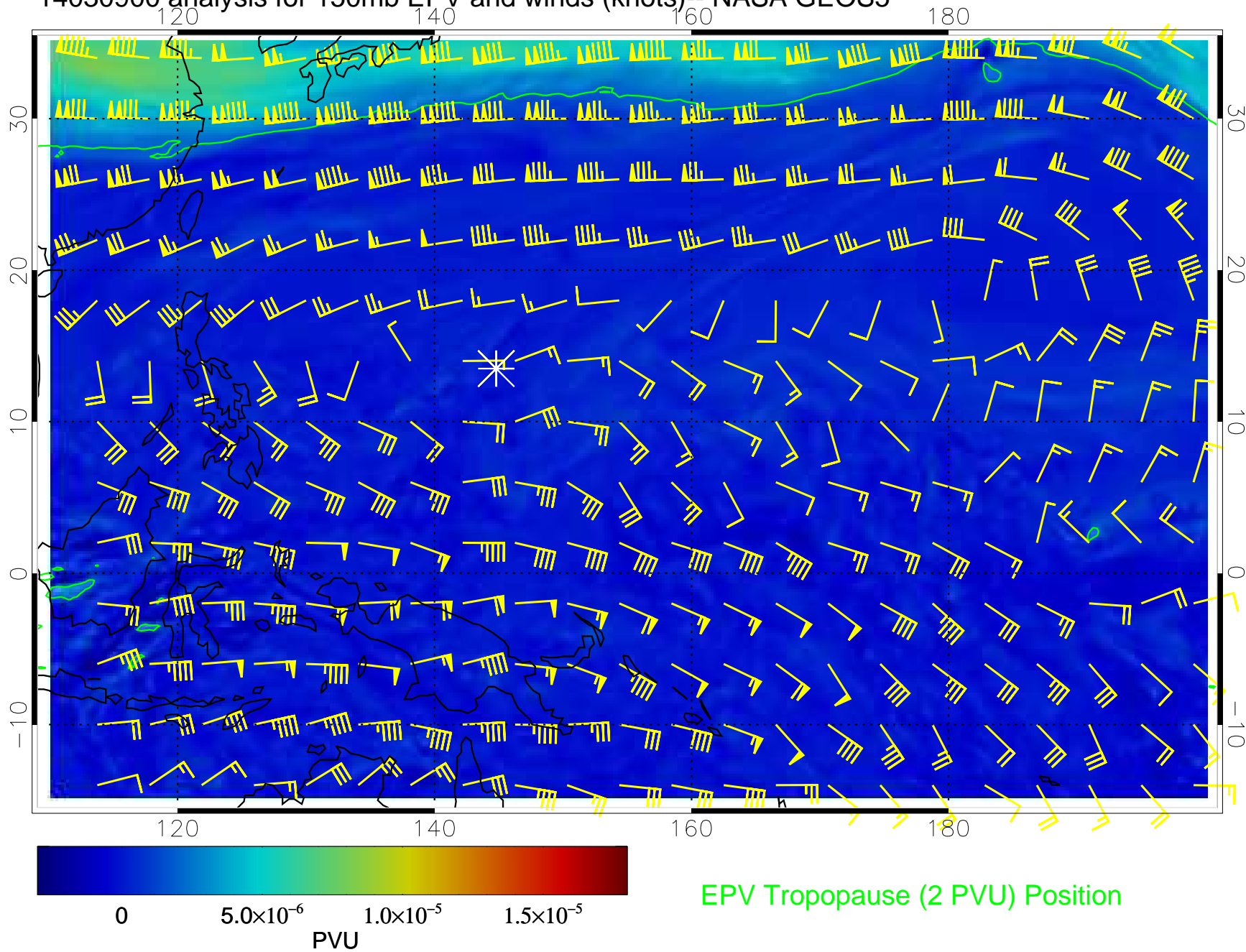


14030818 analysis for 150mb EPV and winds (knots)-- NASA GEOS5

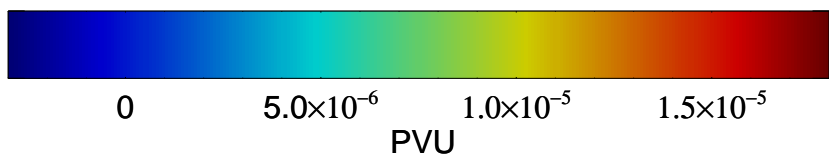



EPV Tropopause (2 PVU) Position

14030900 analysis for 150mb EPV and winds (knots)-- NASA GEOS5

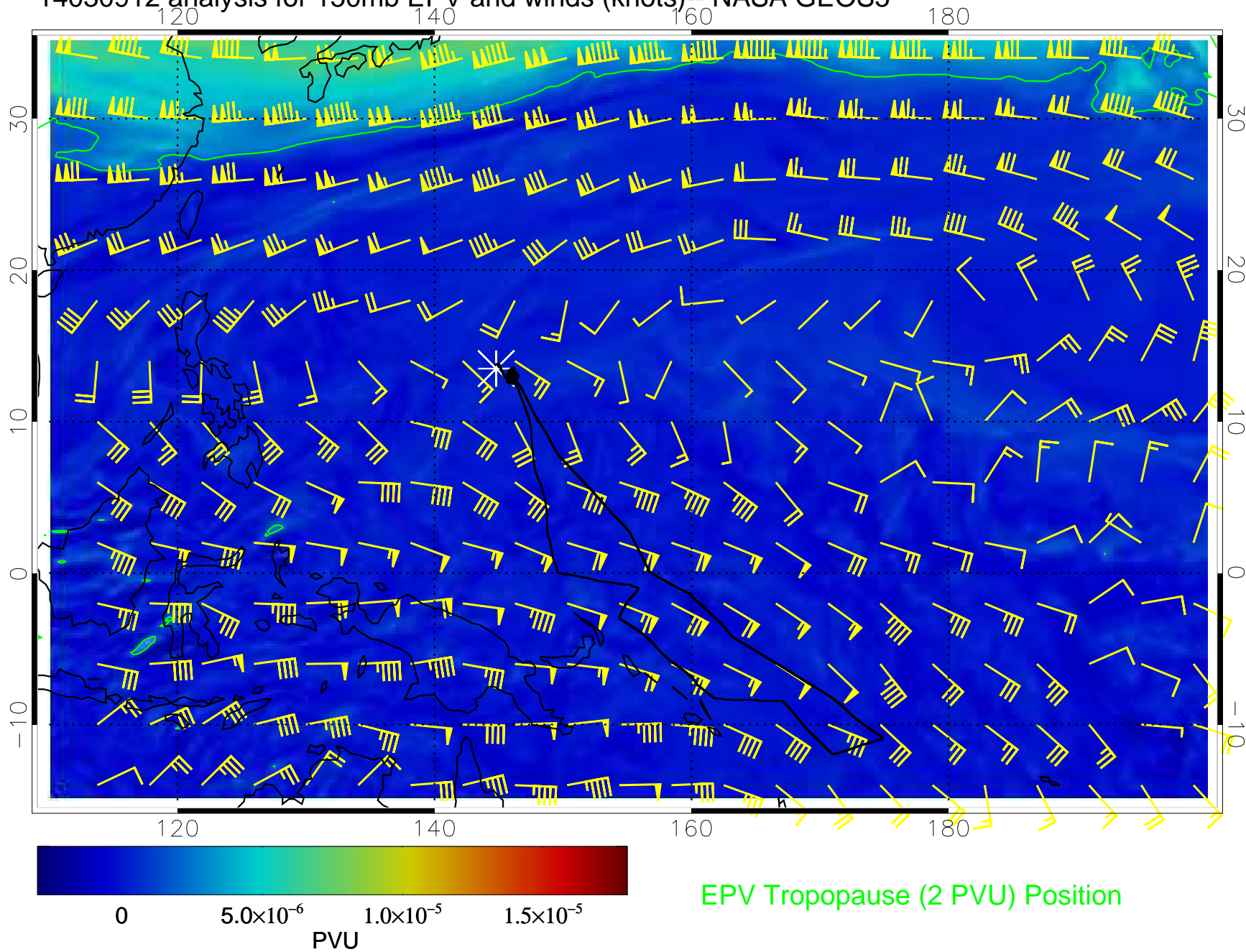


14030906 analysis for 150mb EPV and winds (knots)-- NASA GEOS5

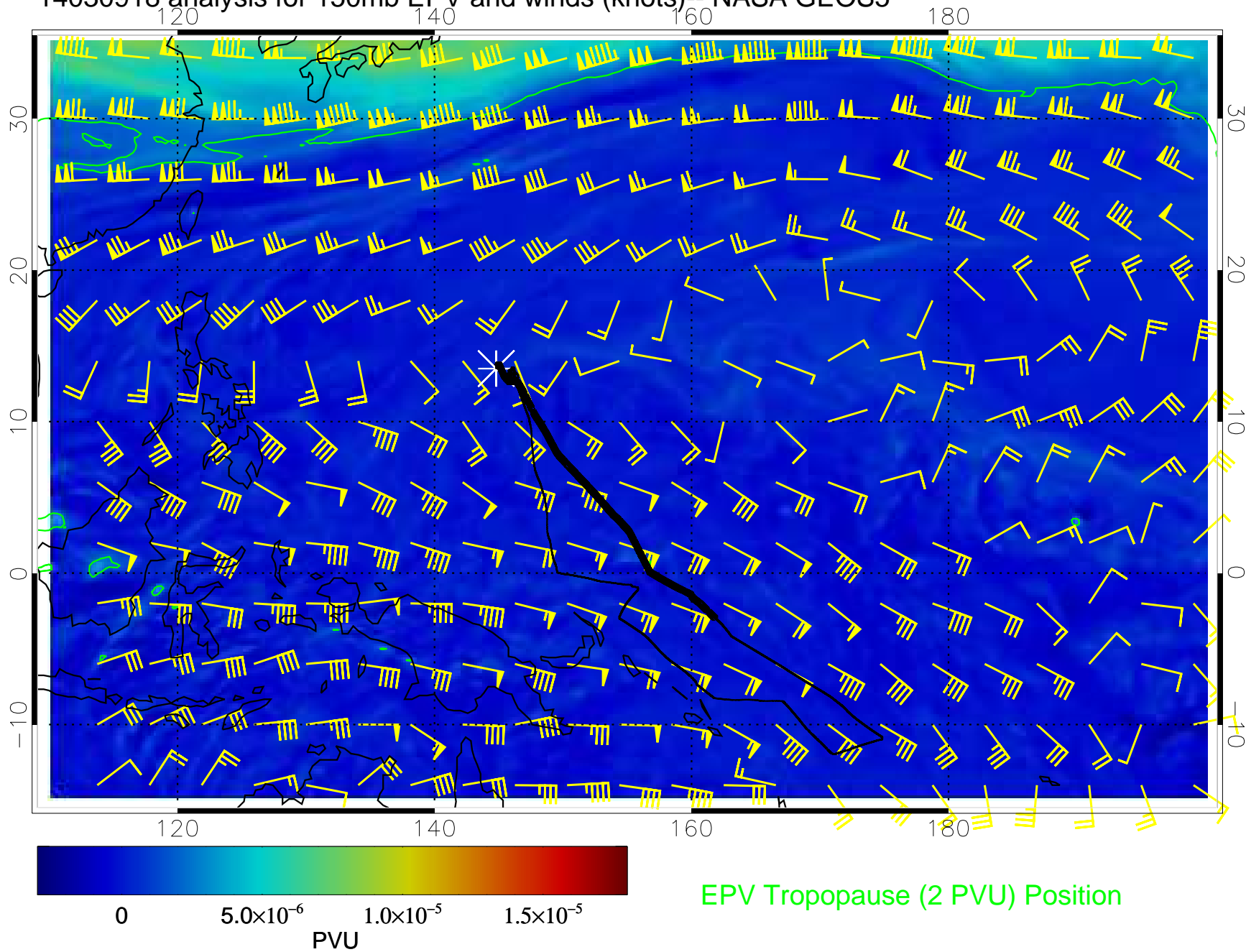


EPV Tropopause (2 PVU) Position

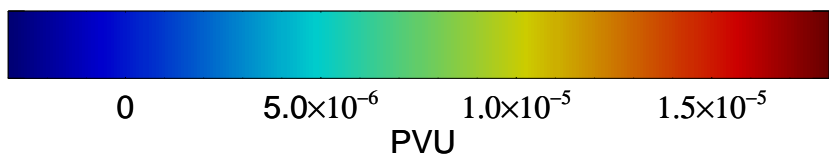
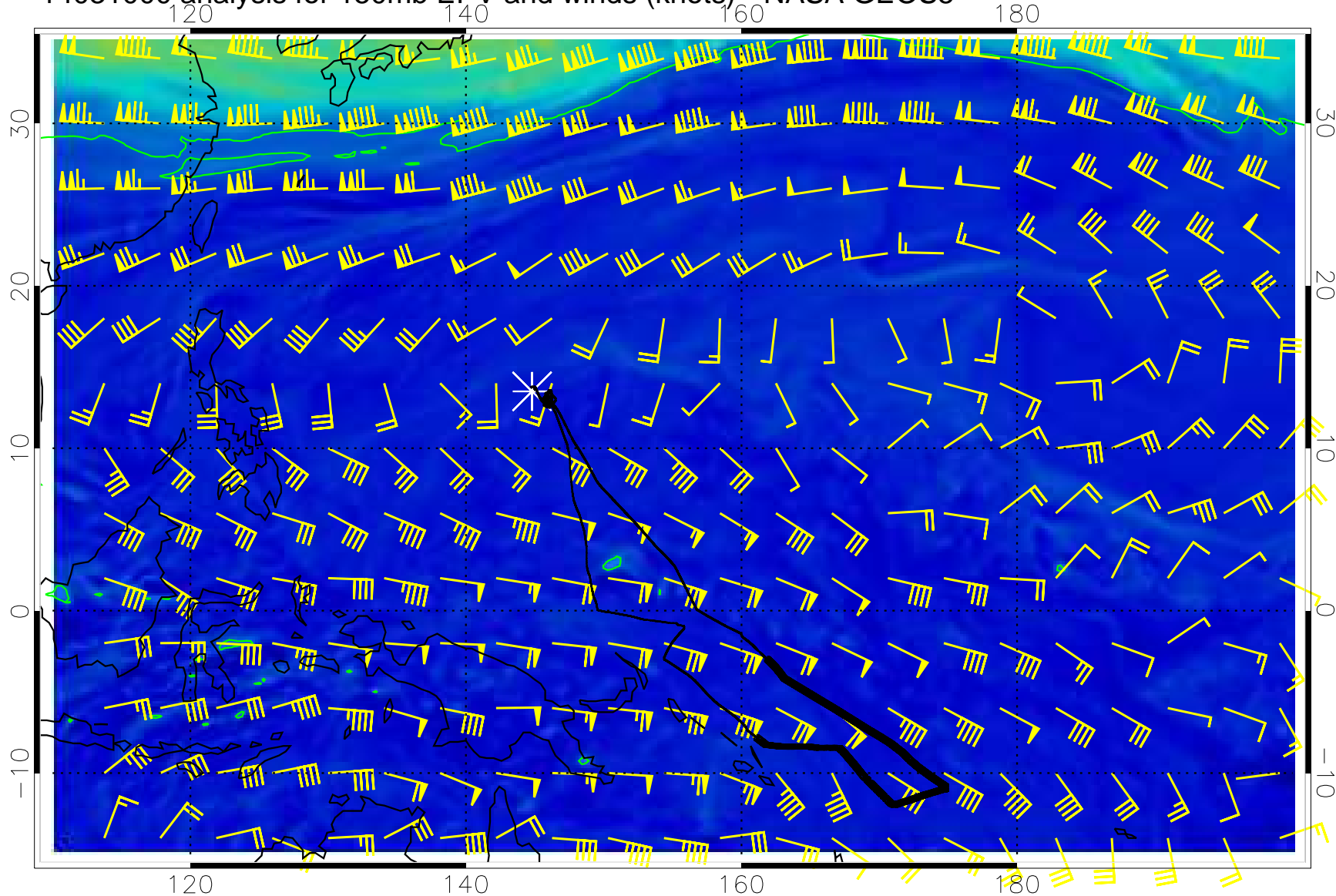
14030912 analysis for 150mb EPV and winds (knots)-- NASA GEOS5



14030918 analysis for 150mb EPV and winds (knots)-- NASA GEOS5

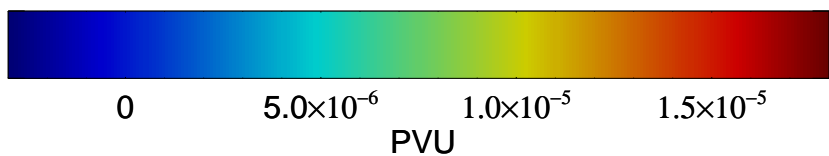
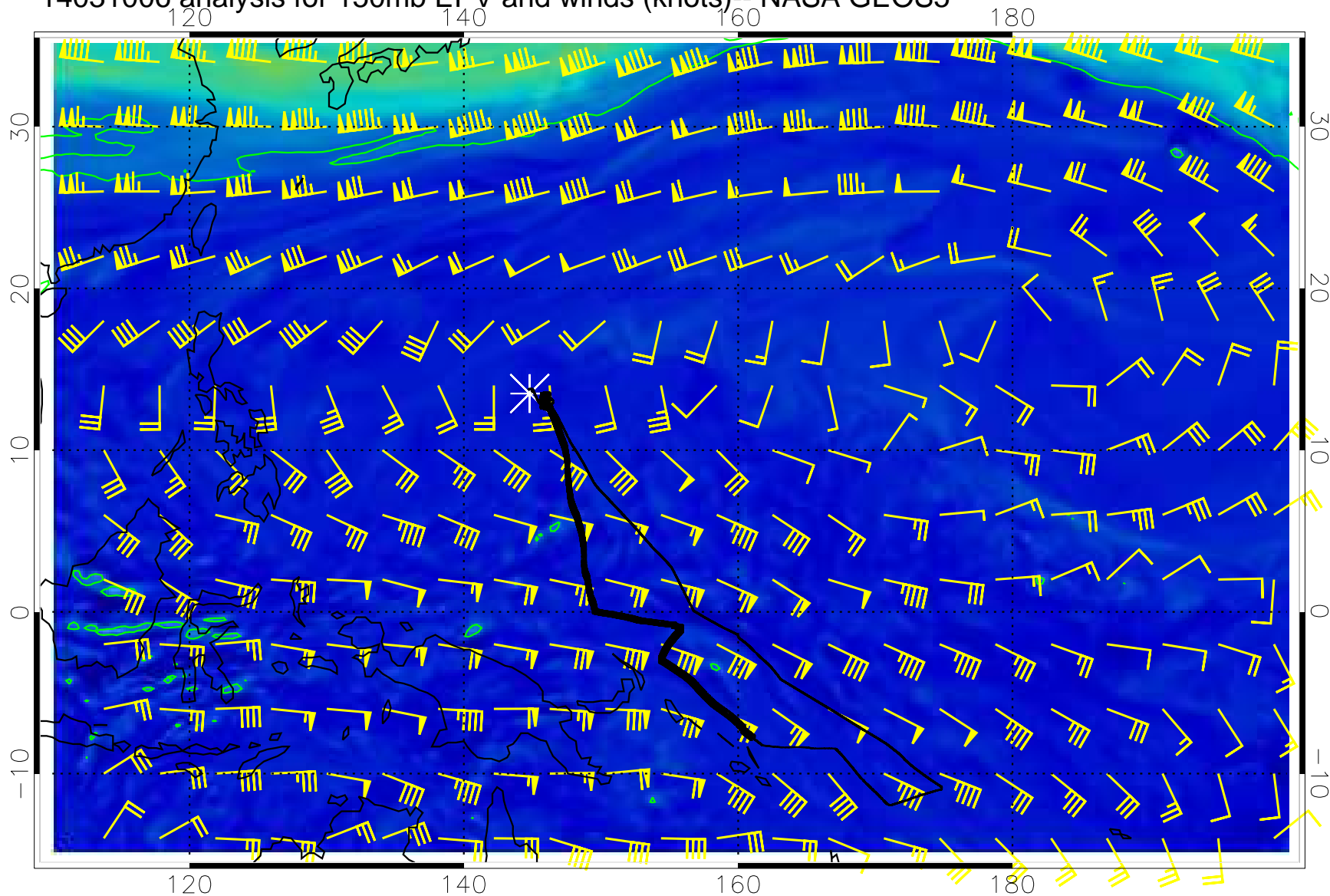


14031000 analysis for 150mb EPV and winds (knots)-- NASA GEOS5



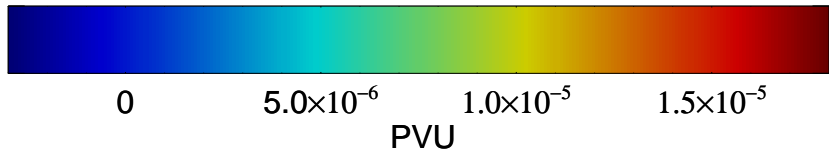
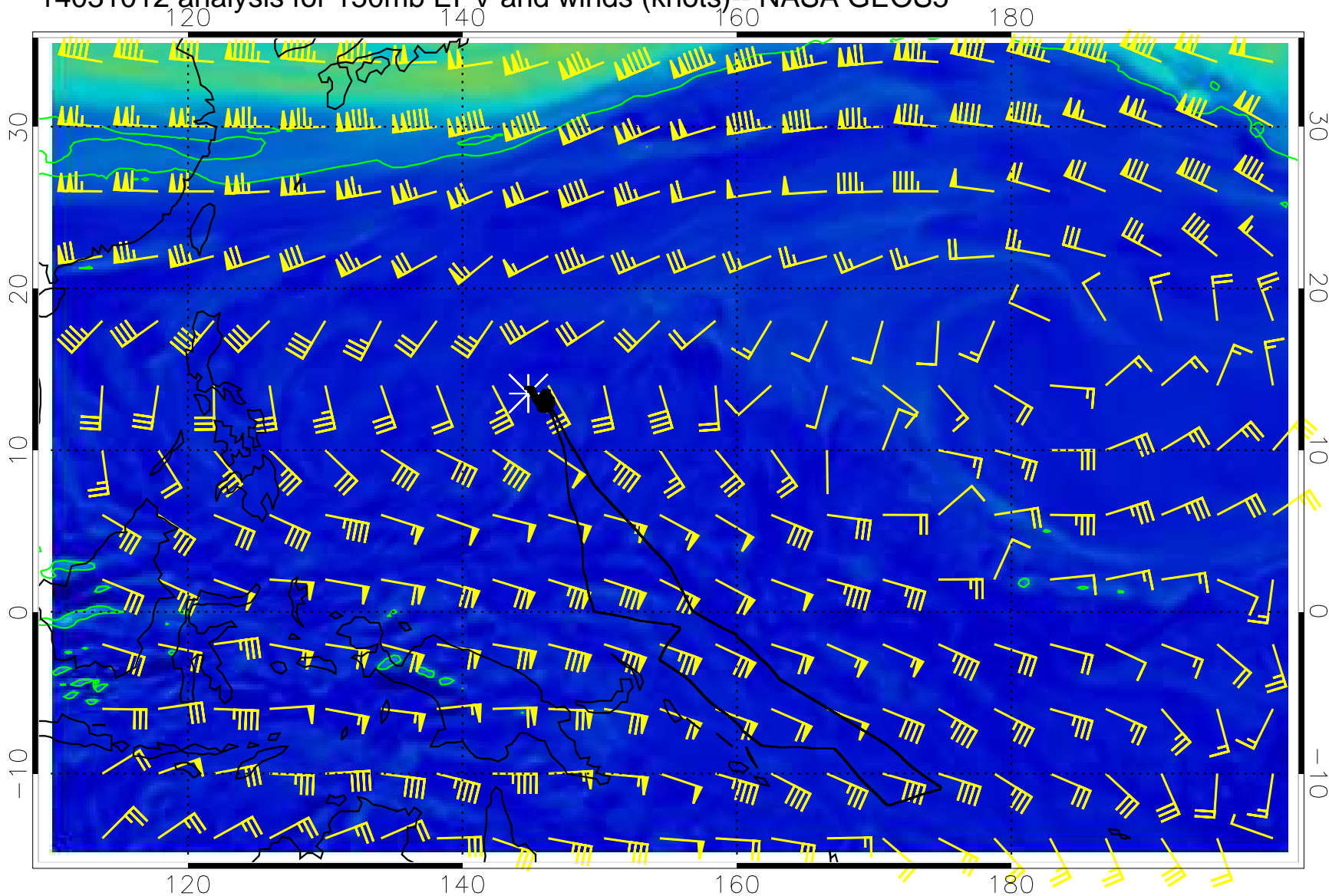
EPV Tropopause (2 PVU) Position

14031006 analysis for 150mb EPV and winds (knots)-- NASA GEOS5



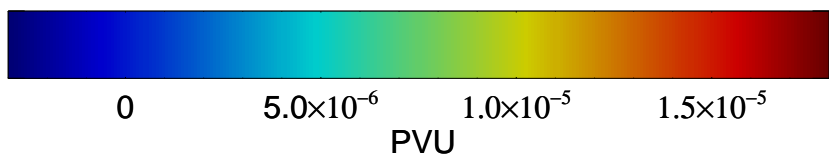
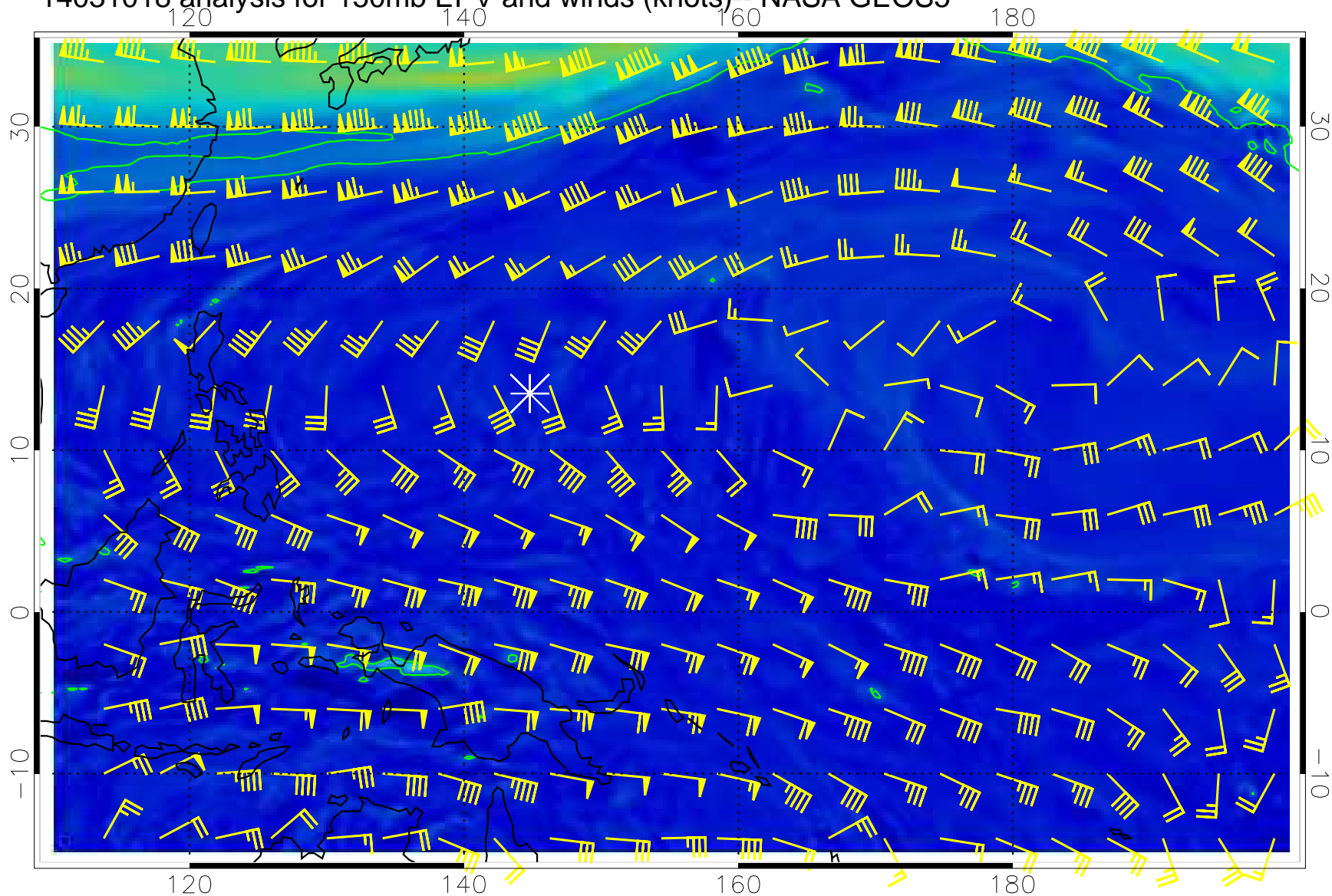
EPV Tropopause (2 PVU) Position

14031012 analysis for 150mb EPV and winds (knots)-- NASA GEOS5



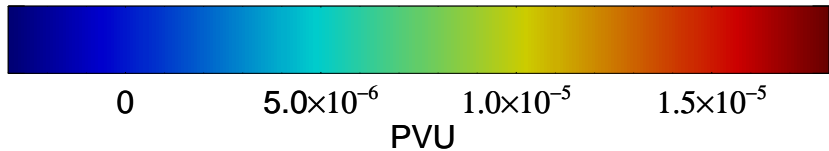
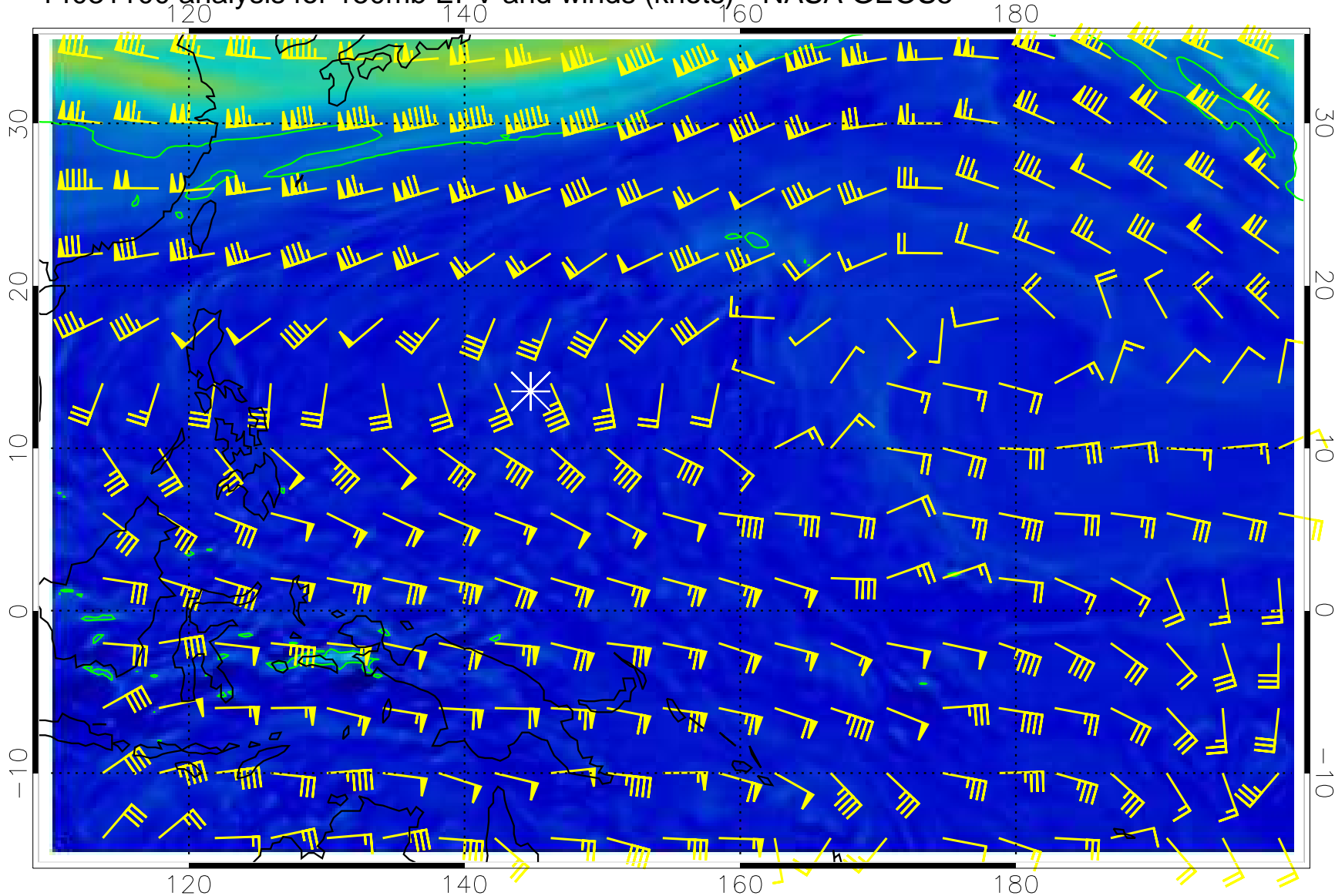
EPV Tropopause (2 PVU) Position

14031018 analysis for 150mb EPV and winds (knots)-- NASA GEOS5



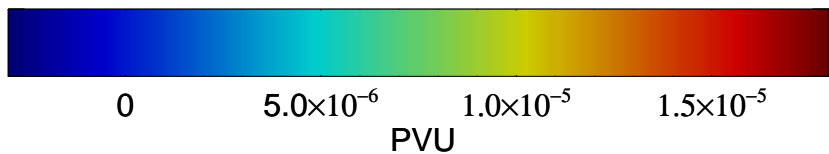
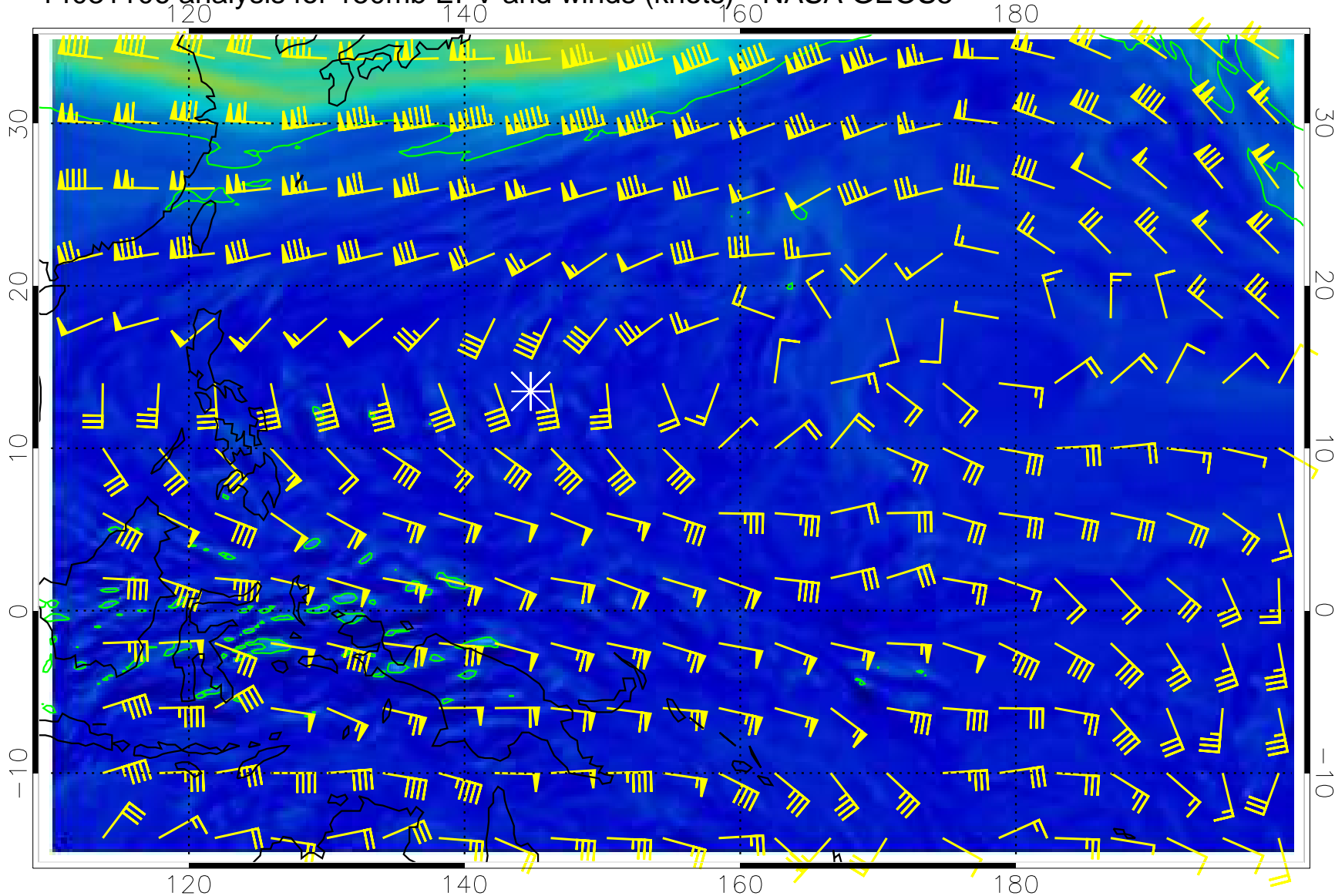
EPV Tropopause (2 PVU) Position

14031100 analysis for 150mb EPV and winds (knots)-- NASA GEOS5



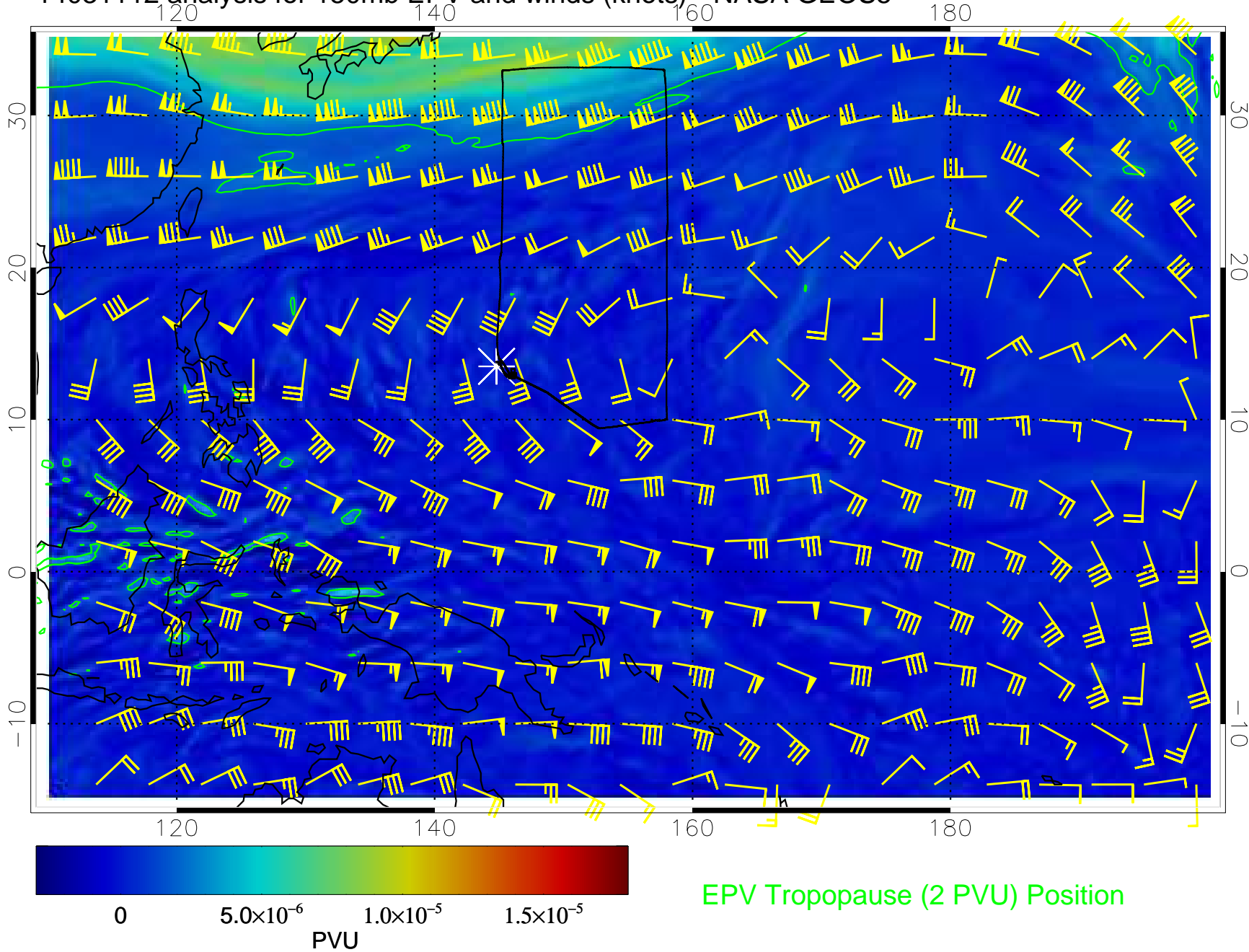
EPV Tropopause (2 PVU) Position

14031106 analysis for 150mb EPV and winds (knots)-- NASA GEOS5

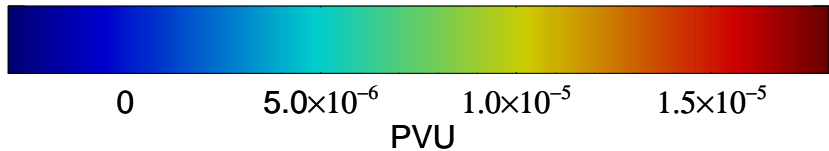
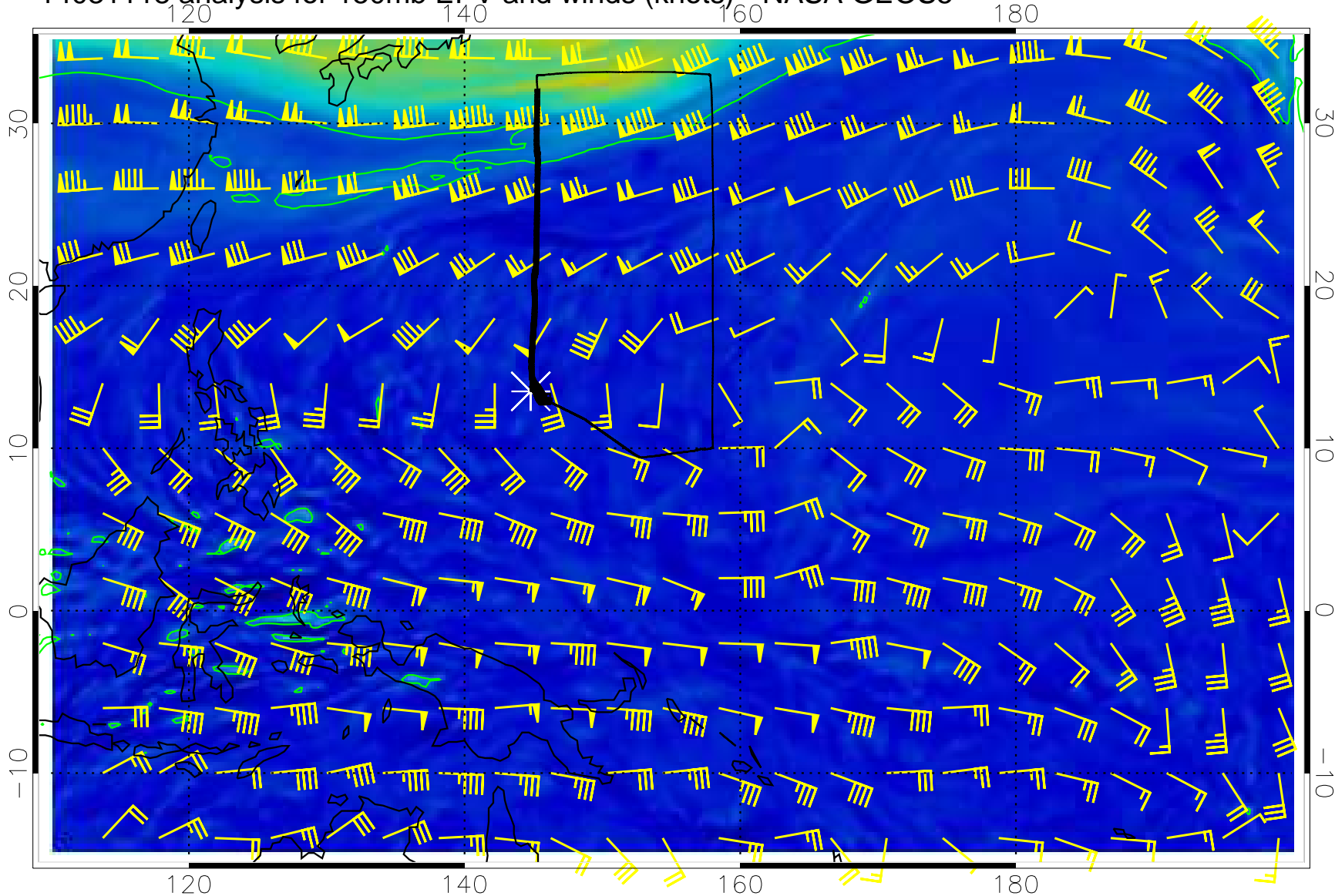


EPV Tropopause (2 PVU) Position

14031112 analysis for 150mb EPV and winds (knots)-- NASA GEOS5

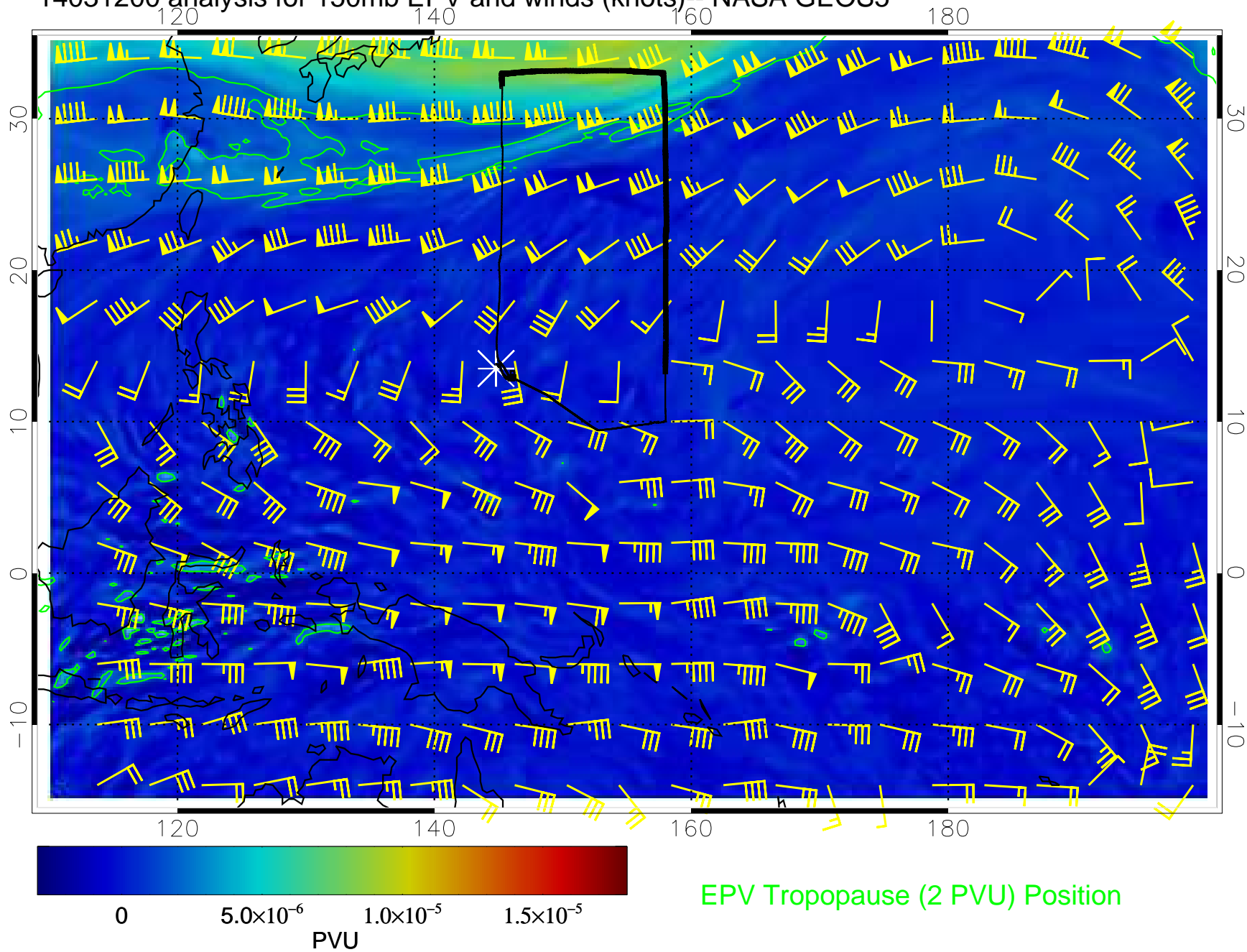


14031118 analysis for 150mb EPV and winds (knots)-- NASA GEOS5

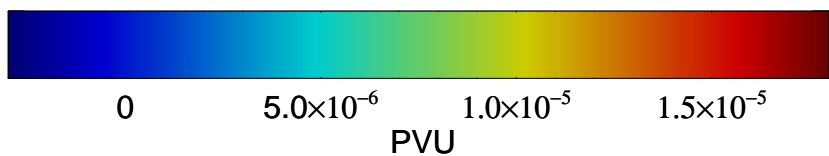



EPV Tropopause (2 PVU) Position

14031200 analysis for 150mb EPV and winds (knots)-- NASA GEOS5

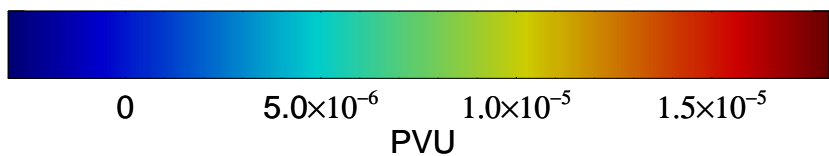



14031206 analysis for 150mb EPV and winds (knots)-- NASA GEOS5



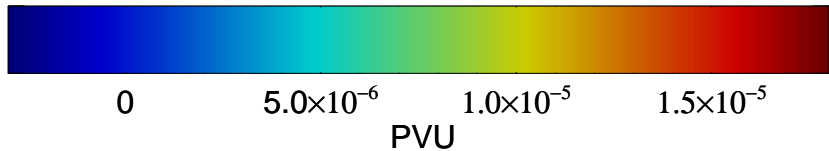
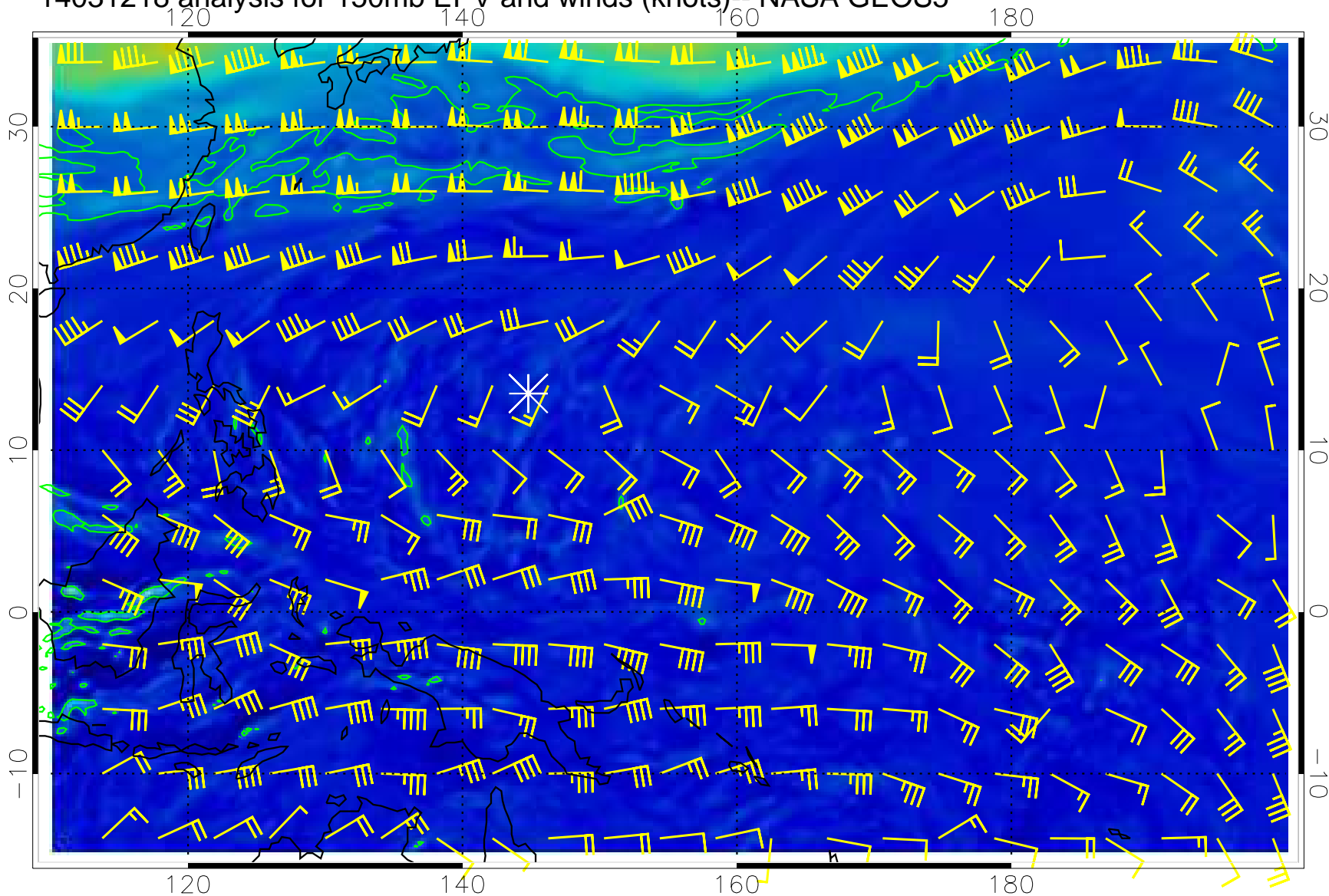
EPV Tropopause (2 PVU) Position

14031212 analysis for 150mb EPV and winds (knots)-- NASA GEOS5



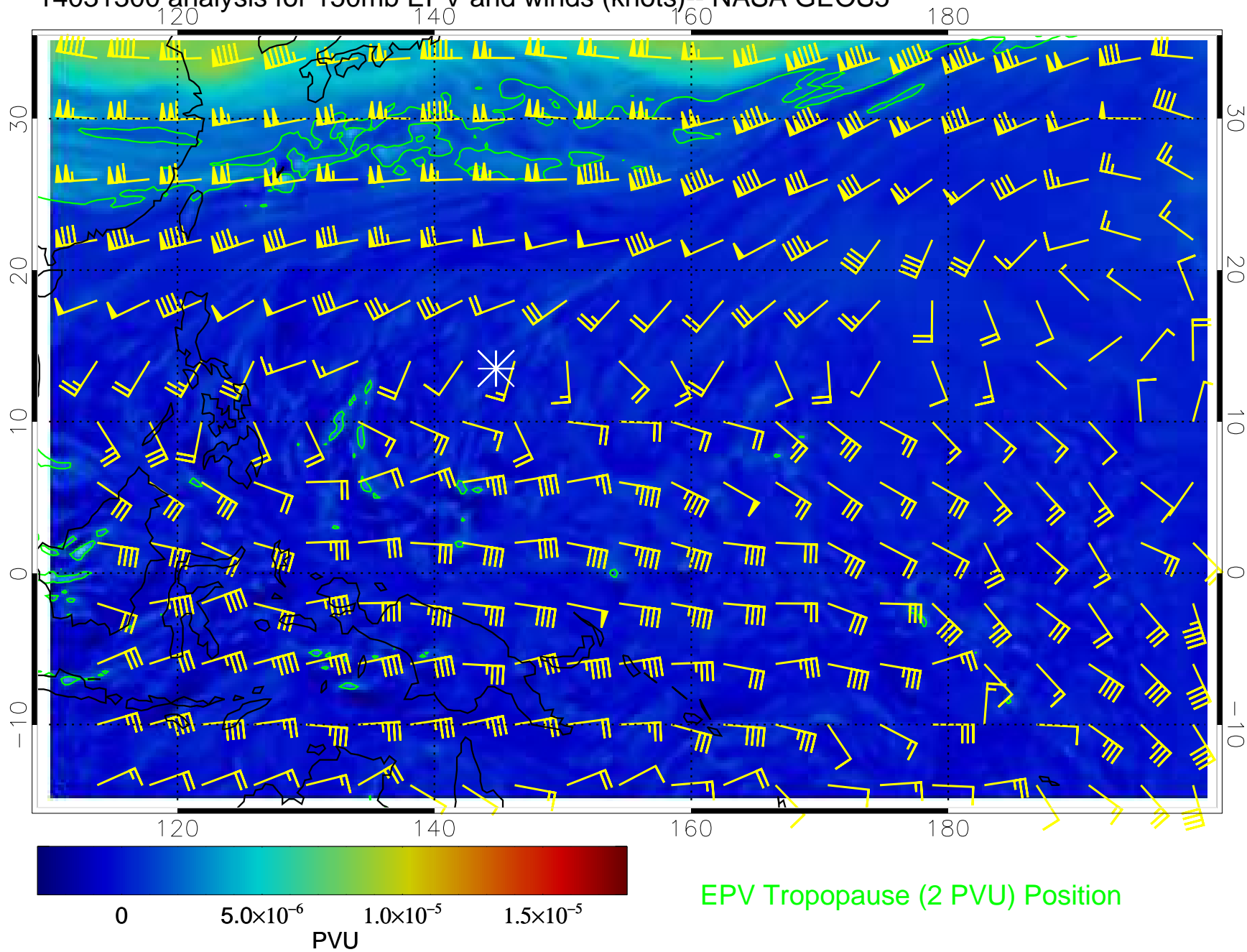
EPV Tropopause (2 PVU) Position

14031218 analysis for 150mb EPV and winds (knots)-- NASA GEOS5

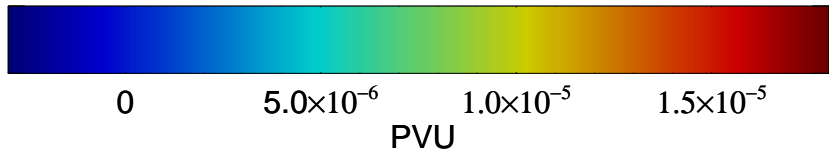



EPV Tropopause (2 PVU) Position

14031300 analysis for 150mb EPV and winds (knots)-- NASA GEOS5

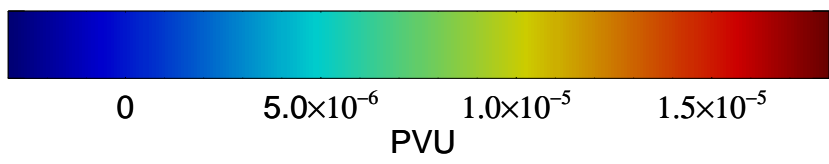



14031306 analysis for 150mb EPV and winds (knots)-- NASA GEOS5



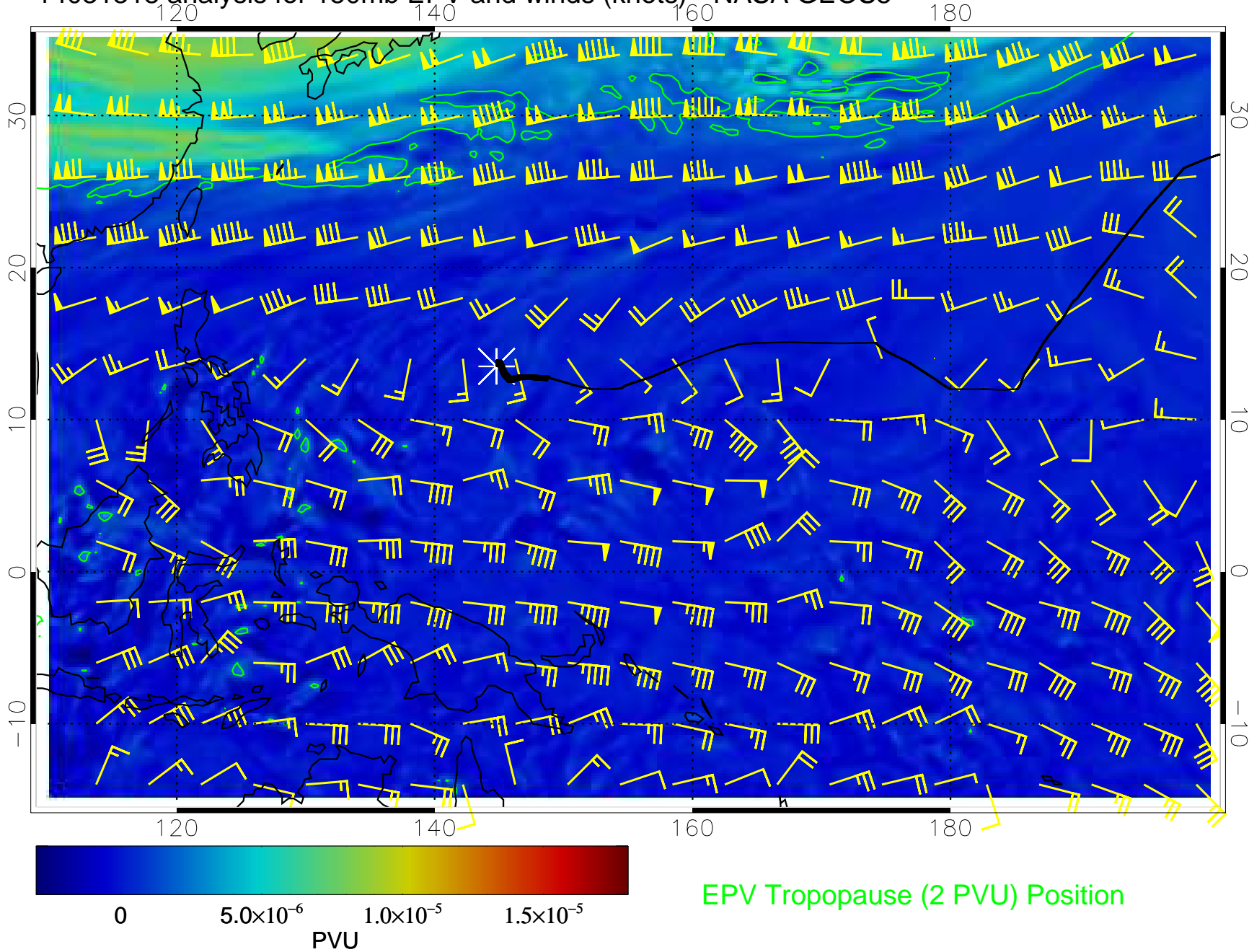
EPV Tropopause (2 PVU) Position

14031312 analysis for 150mb EPV and winds (knots)-- NASA GEOS5

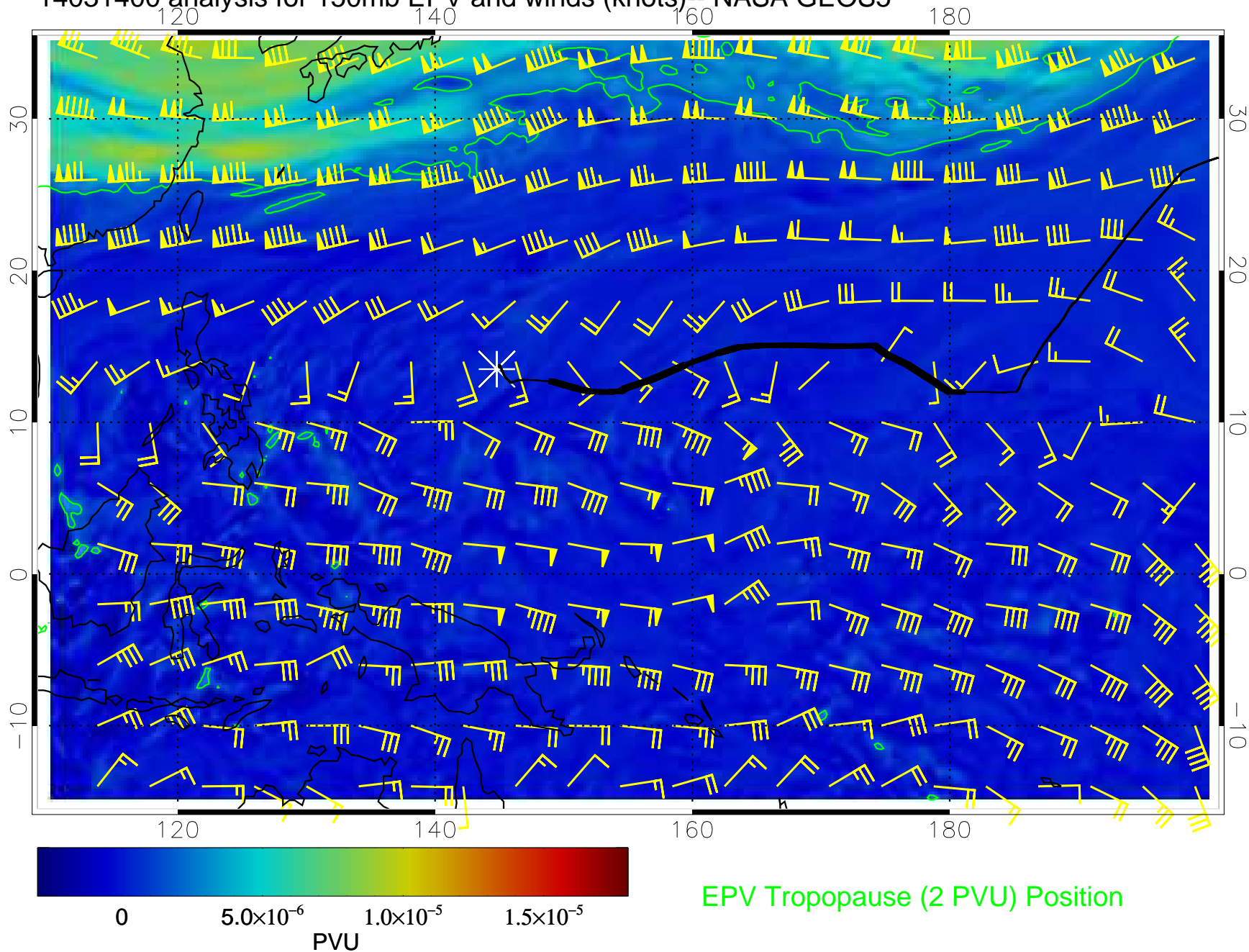


EPV Tropopause (2 PVU) Position

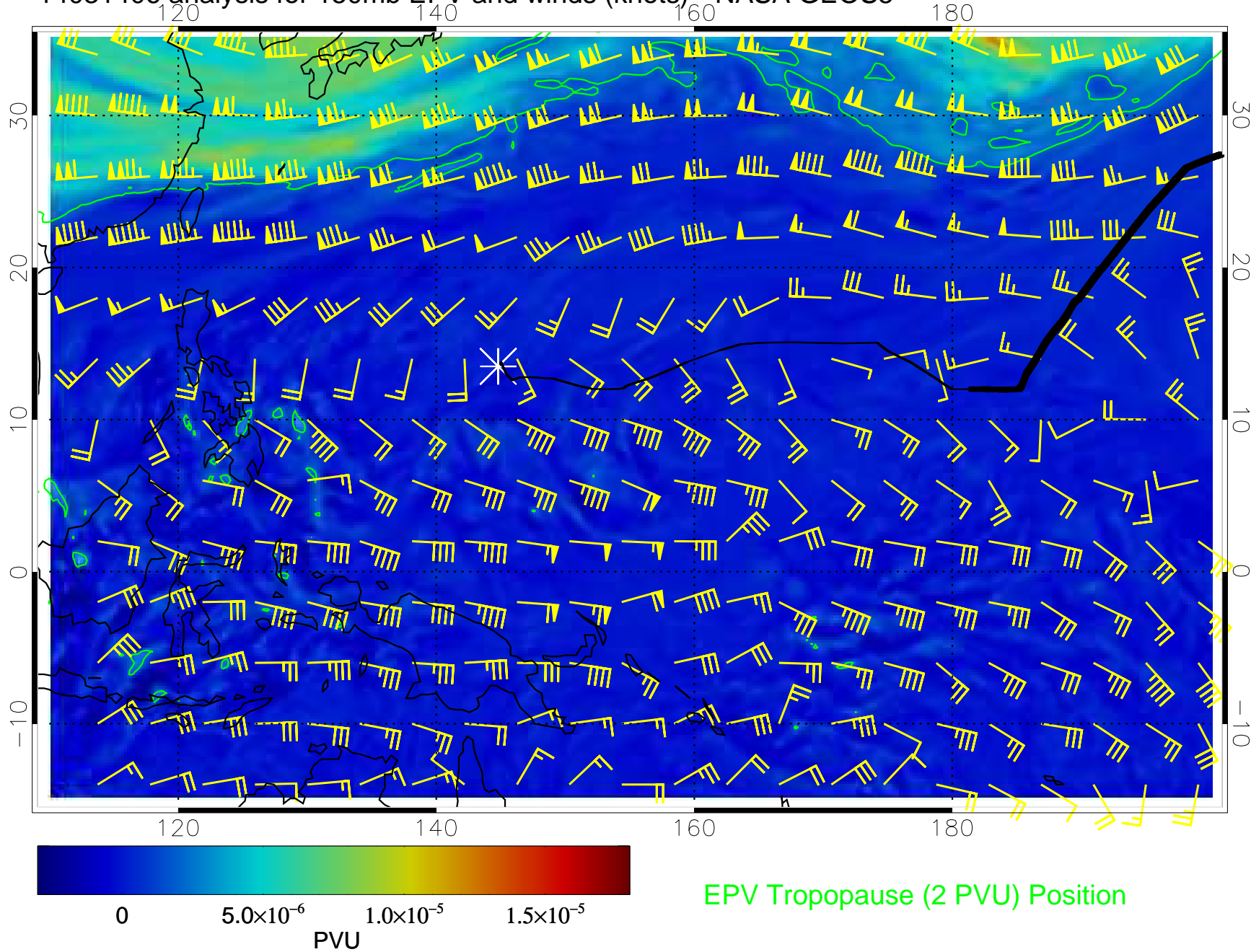
14031318 analysis for 150mb EPV and winds (knots)-- NASA GEOS5



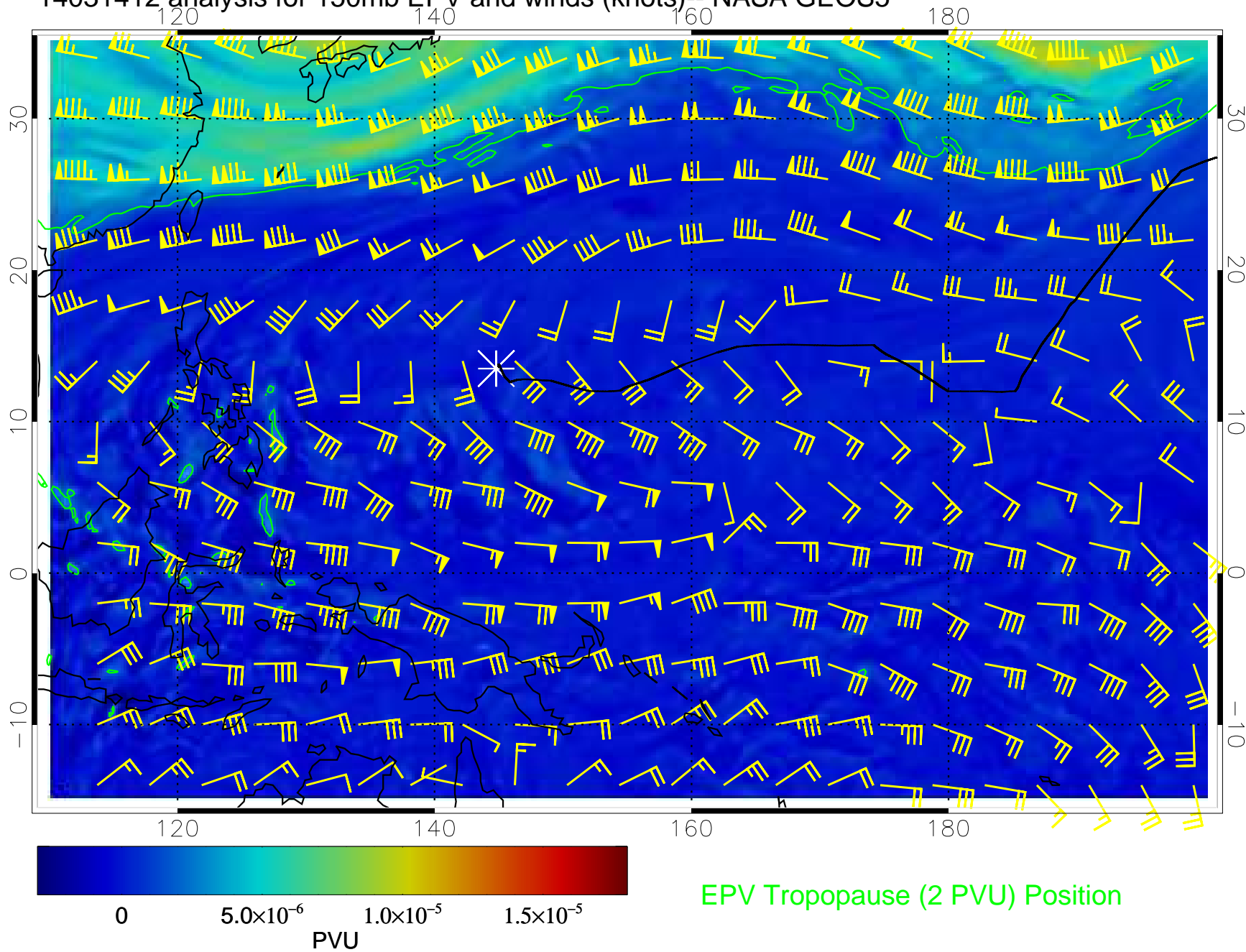
14031400 analysis for 150mb EPV and winds (knots)-- NASA GEOS5



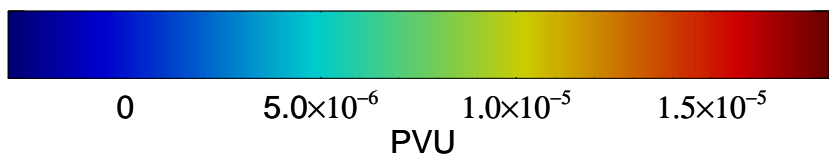
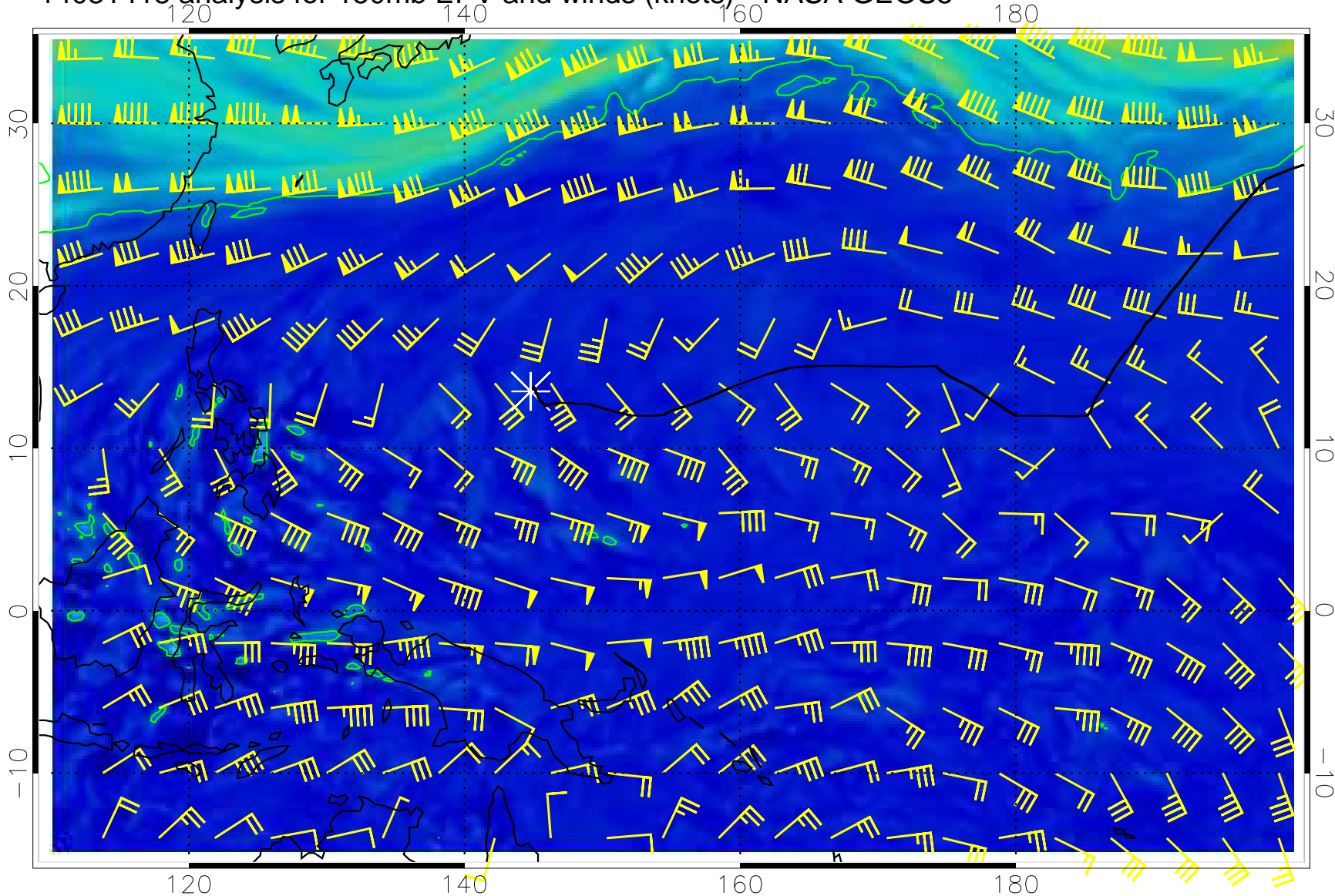
14031406 analysis for 150mb EPV and winds (knots)-- NASA GEOS5



14031412 analysis for 150mb EPV and winds (knots)-- NASA GEOS5



14031418 analysis for 150mb EPV and winds (knots)-- NASA GEOS5



EPV Tropopause (2 PVU) Position