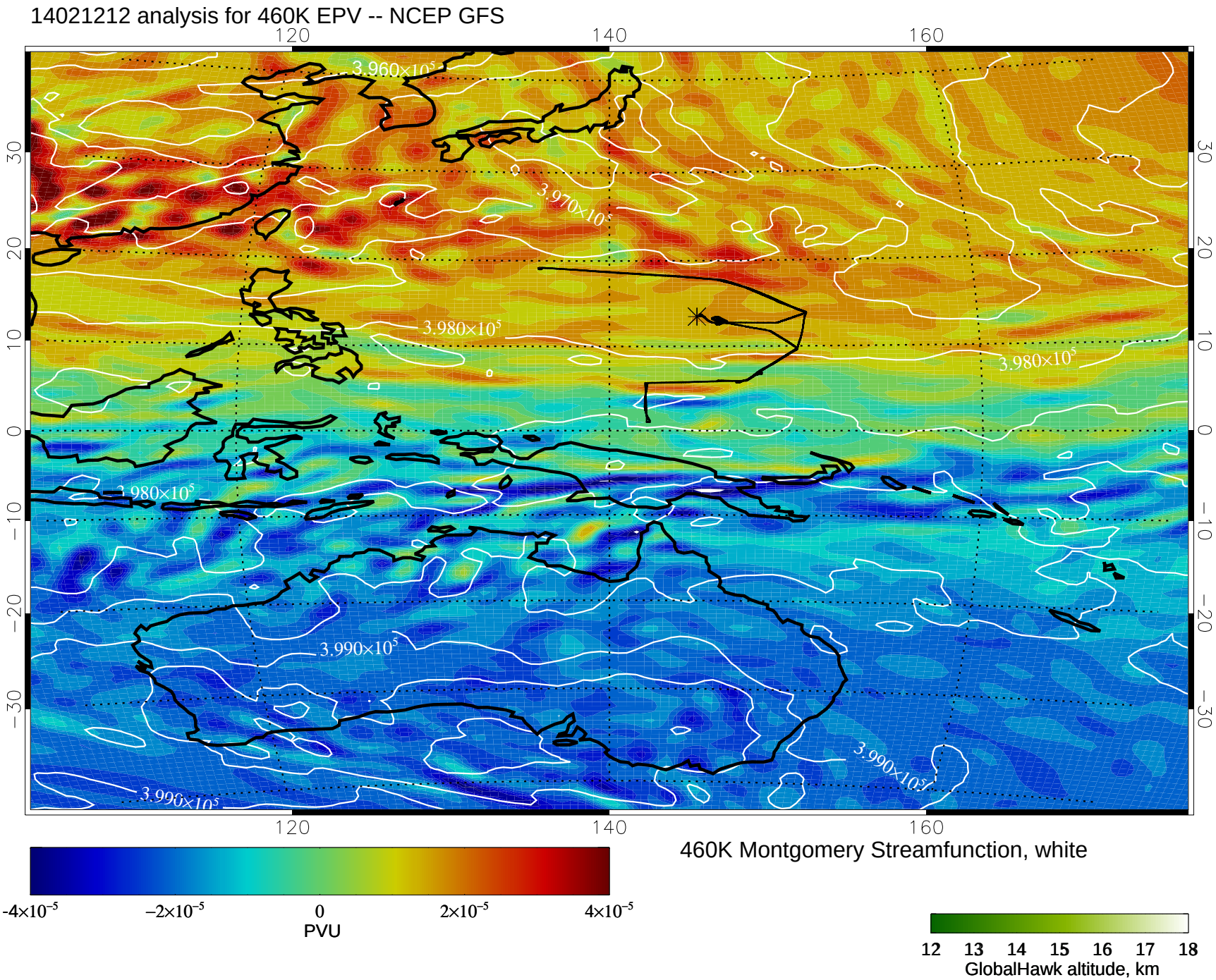
14021212 analysis for 460K EPV -- NCEP GFS
120
140
160
30
20
10
0
−10
−20
−30
3.960×10^5
3.970×10^5
3.980×10^5
3.980×10^5
3.980×10^5
3.990×10^5
3.990×10^5
3.990×10^5
-4×10^−5
−2×10^−5
0
2×10^−5
4×10^−5
PVU
460K Montgomery Streamfunction, white
12
13
14
15
16
17
18
GlobalHawk altitude, km

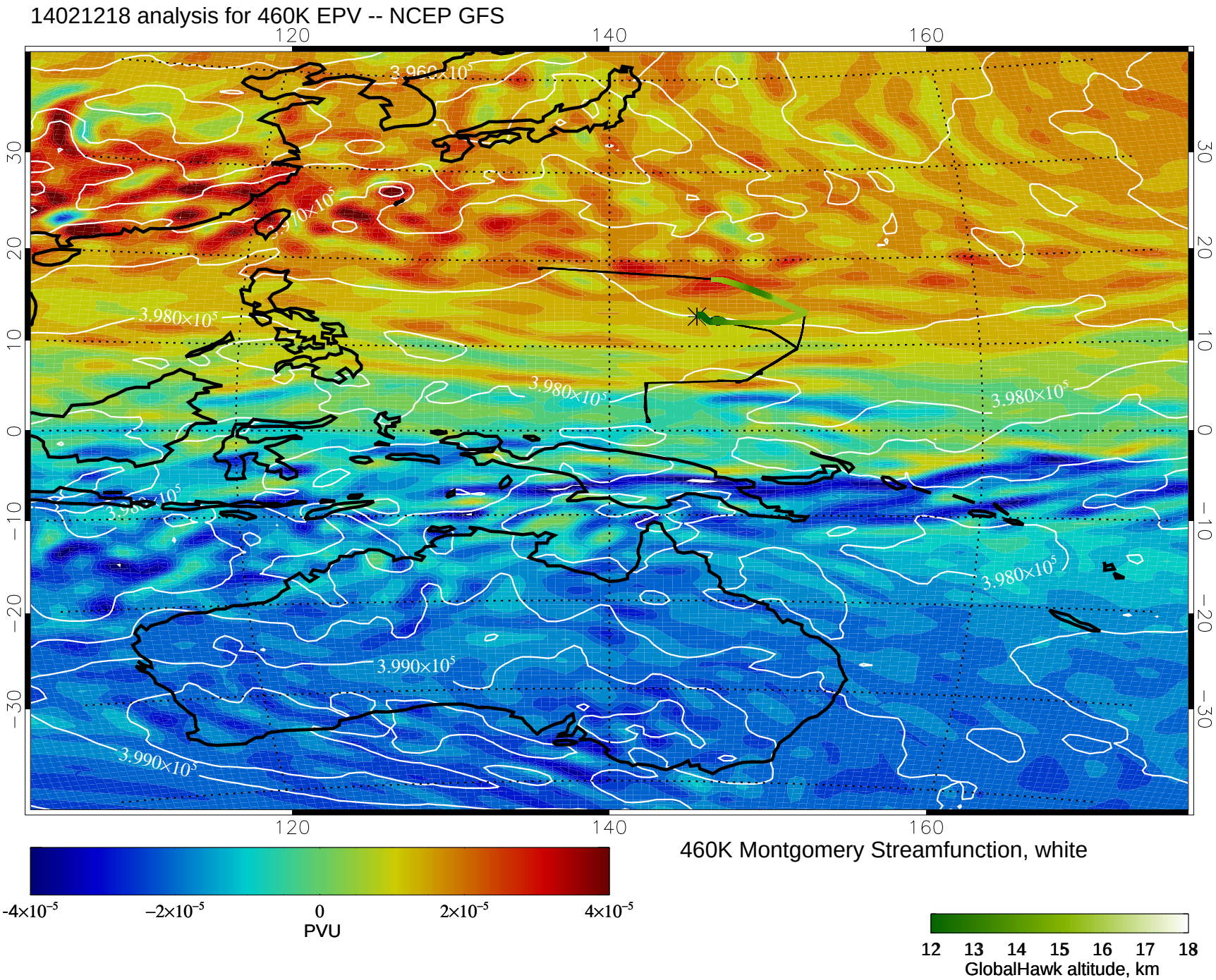
14021218 analysis for 460K EPV -- NCEP GFS
120
140
160
30
20
10
0
−10
−20
−30
3.960×10^5
3.970×10^5
3.980×10^5
3.990×10^5
-4×10^−5
−2×10^−5
0
2×10^−5
4×10^−5
PVU
460K Montgomery Streamfunction, white
12
13
14
15
16
17
18
GlobalHawk altitude, km

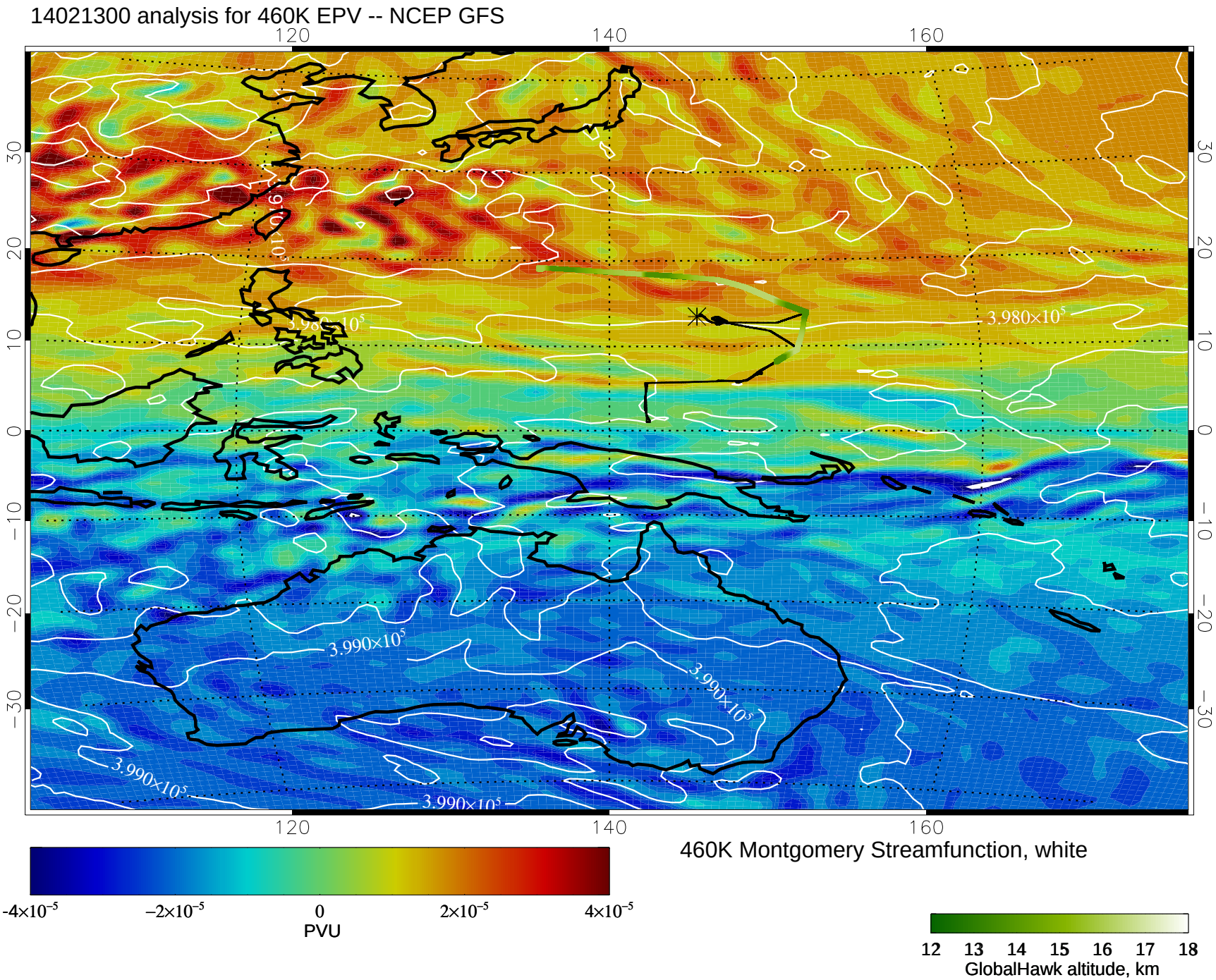
14021300 analysis for 460K EPV -- NCEP GFS
120
140
160
30
20
10
0
−10
−20
−30
3.980×10^5
3.990×10^5
460K Montgomery Streamfunction, white
-4×10^−5
−2×10^−5
0
2×10^−5
4×10^−5
PVU
12
13
14
15
16
17
18
GlobalHawk altitude, km

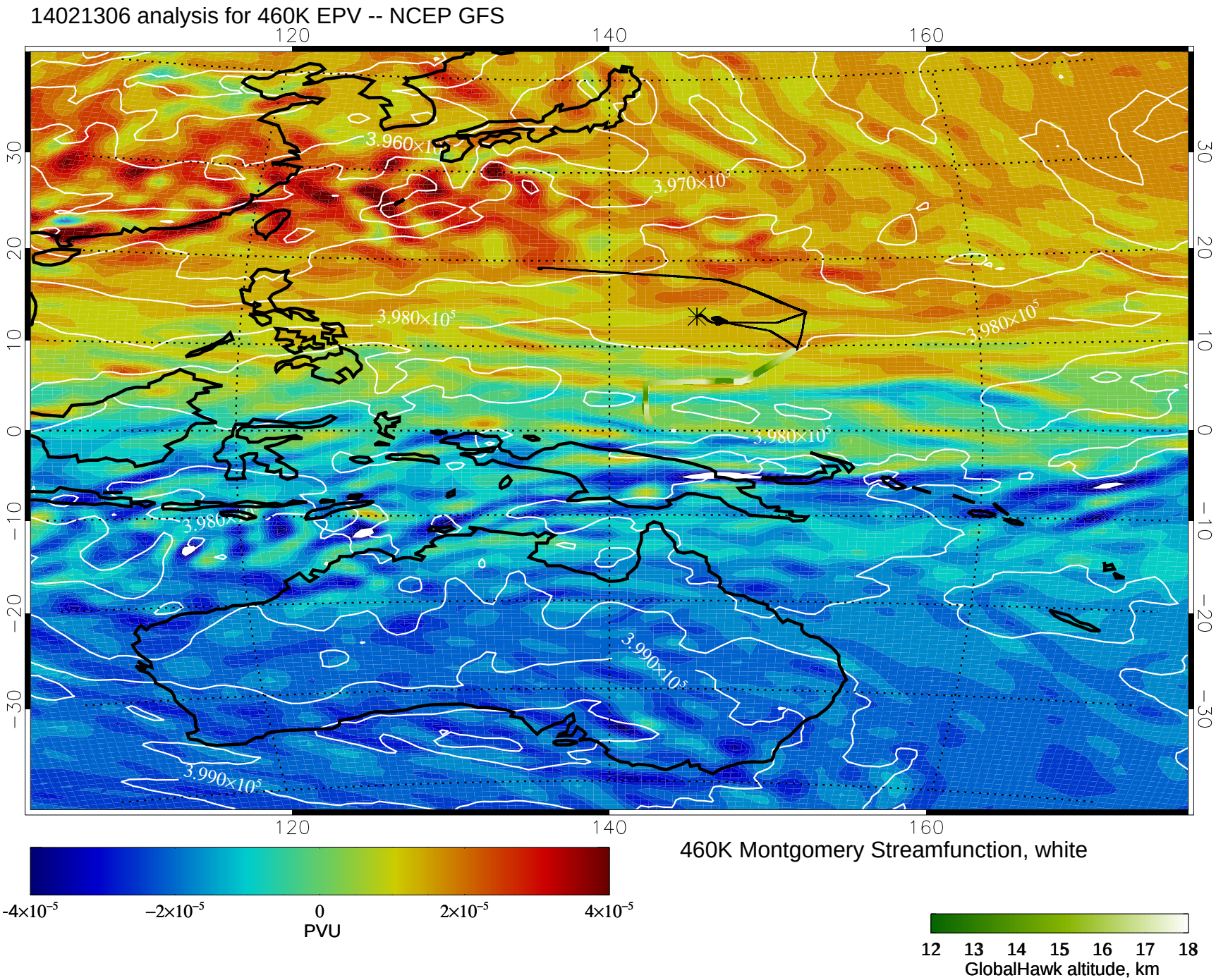
14021306 analysis for 460K EPV -- NCEP GFS
120
140
160
30
20
10
0
−10
−20
−30
3.960×10^5
3.970×10^5
3.980×10^5
3.980×10^5
3.980×10^5
3.980×10^5
3.990×10^5
3.990×10^5
-4×10^−5
−2×10^−5
0
2×10^−5
4×10^−5
PVU
460K Montgomery Streamfunction, white
12
13
14
15
16
17
18
GlobalHawk altitude, km

14021312 analysis for 460K EPV -- NCEP GFS

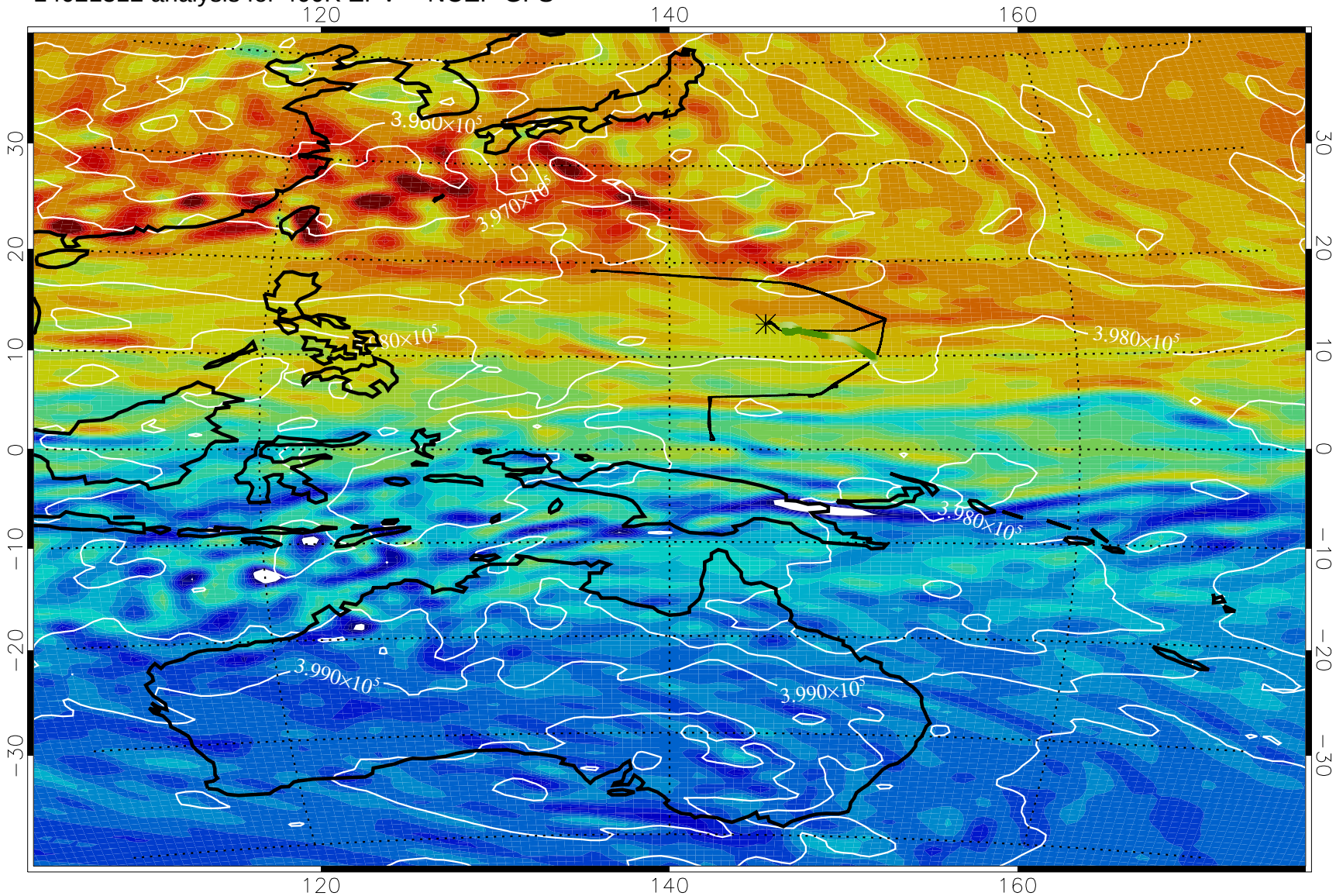

460K Montgomery Streamfunction, white

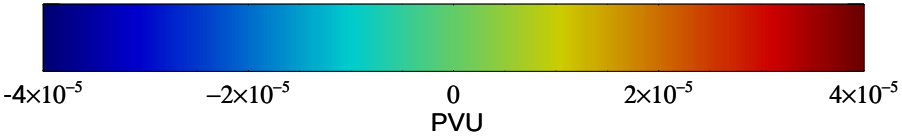

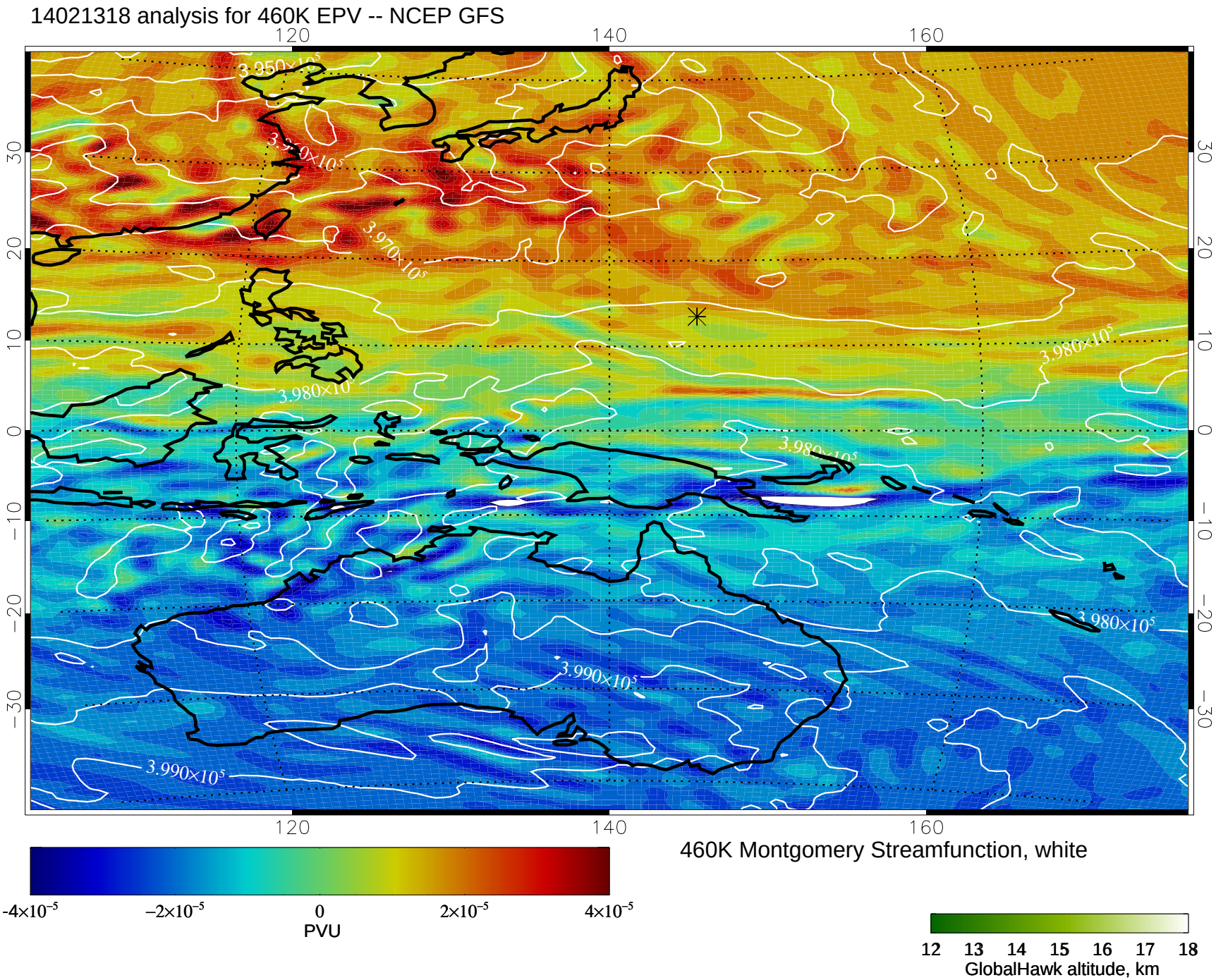
14021318 analysis for 460K EPV -- NCEP GFS
120
140
160
30
20
10
0
−10
−20
−30
3.950×10^5
3.960×10^5
3.970×10^5
3.980×10^5
3.990×10^5
460K Montgomery Streamfunction, white
-4×10^−5
−2×10^−5
0
2×10^−5
4×10^−5
PVU
12
13
14
15
16
17
18
GlobalHawk altitude, km