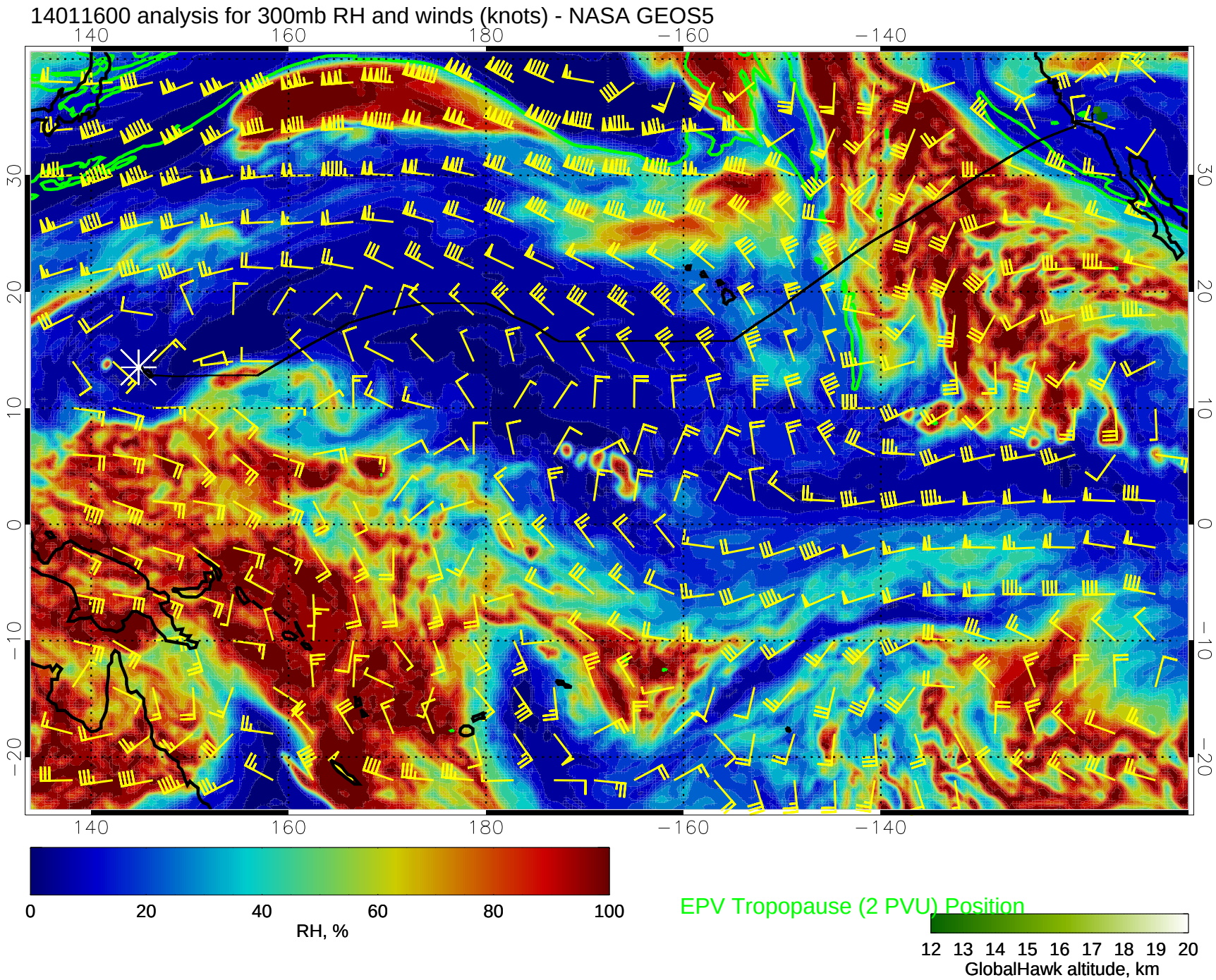
14011600 analysis for 300mb RH and winds (knots) - NASA GEOS5
140
160
180
−160
−140
30
20
10
0
−10
−20
0
20
40
60
80
100
RH, %
EPV Tropopause (2 PVU) Position
12 13 14 15 16 17 18 19 20
GlobalHawk altitude, km

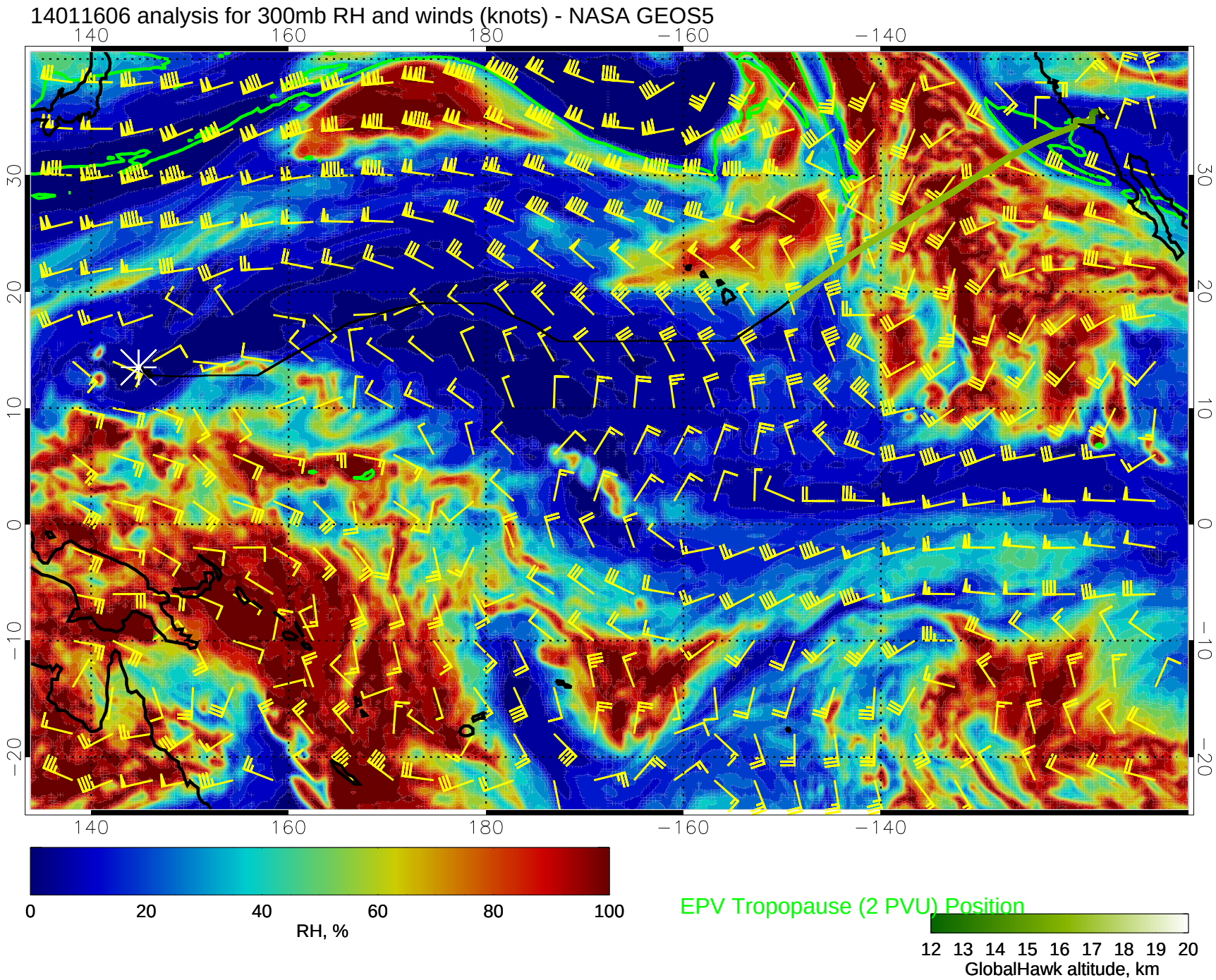
14011606 analysis for 300mb RH and winds (knots) - NASA GEOS5
140
160
180
−160
−140
30
20
10
0
−10
−20
0
20
40
60
80
100
RH, %
EPV Tropopause (2 PVU) Position
12 13 14 15 16 17 18 19 20
GlobalHawk altitude, km

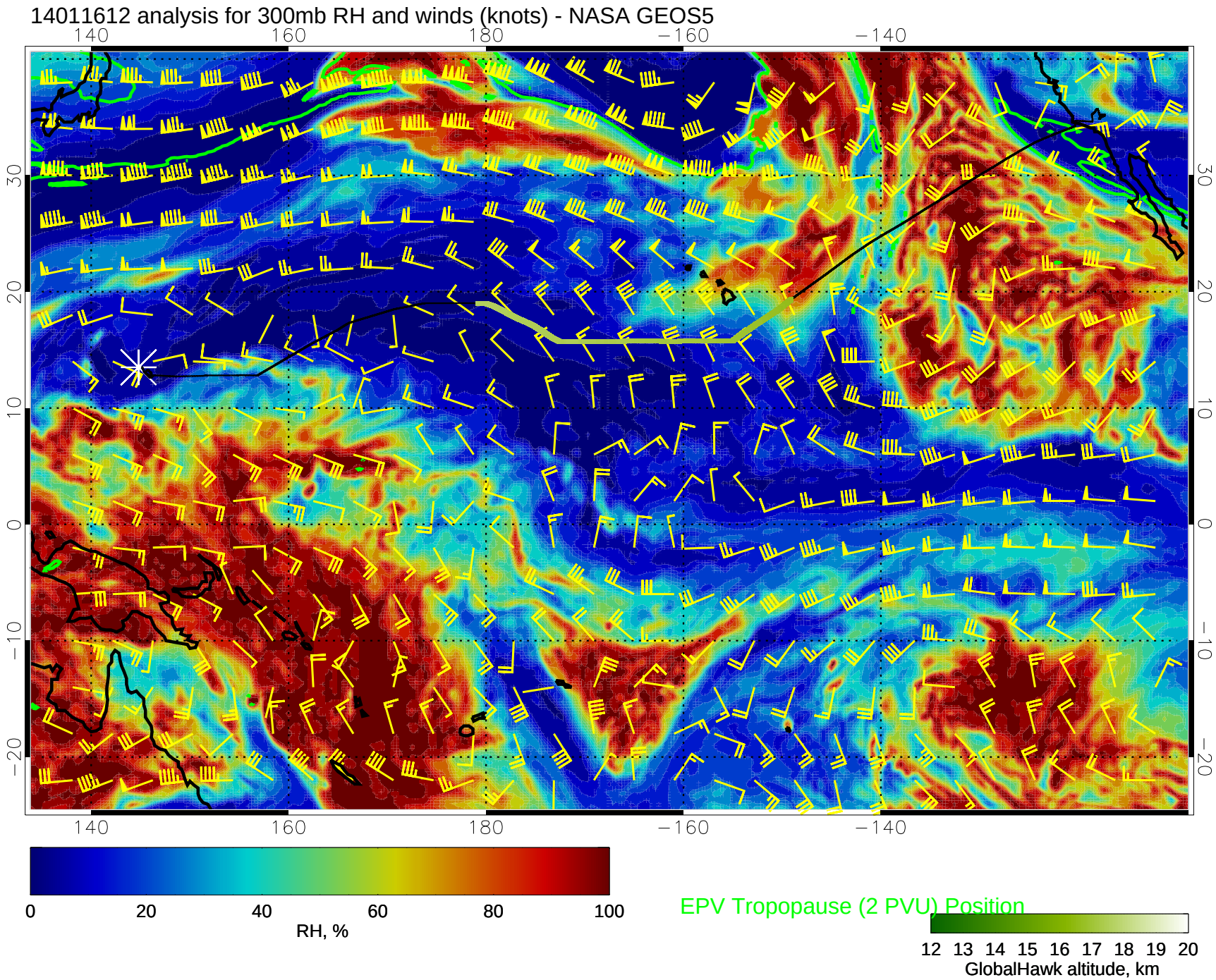
14011612 analysis for 300mb RH and winds (knots) - NASA GEOS5
140
160
180
−160
−140
30
20
10
0
−10
−20
0
20
40
60
80
100
RH, %
EPV Tropopause (2 PVU) Position
12 13 14 15 16 17 18 19 20
GlobalHawk altitude, km

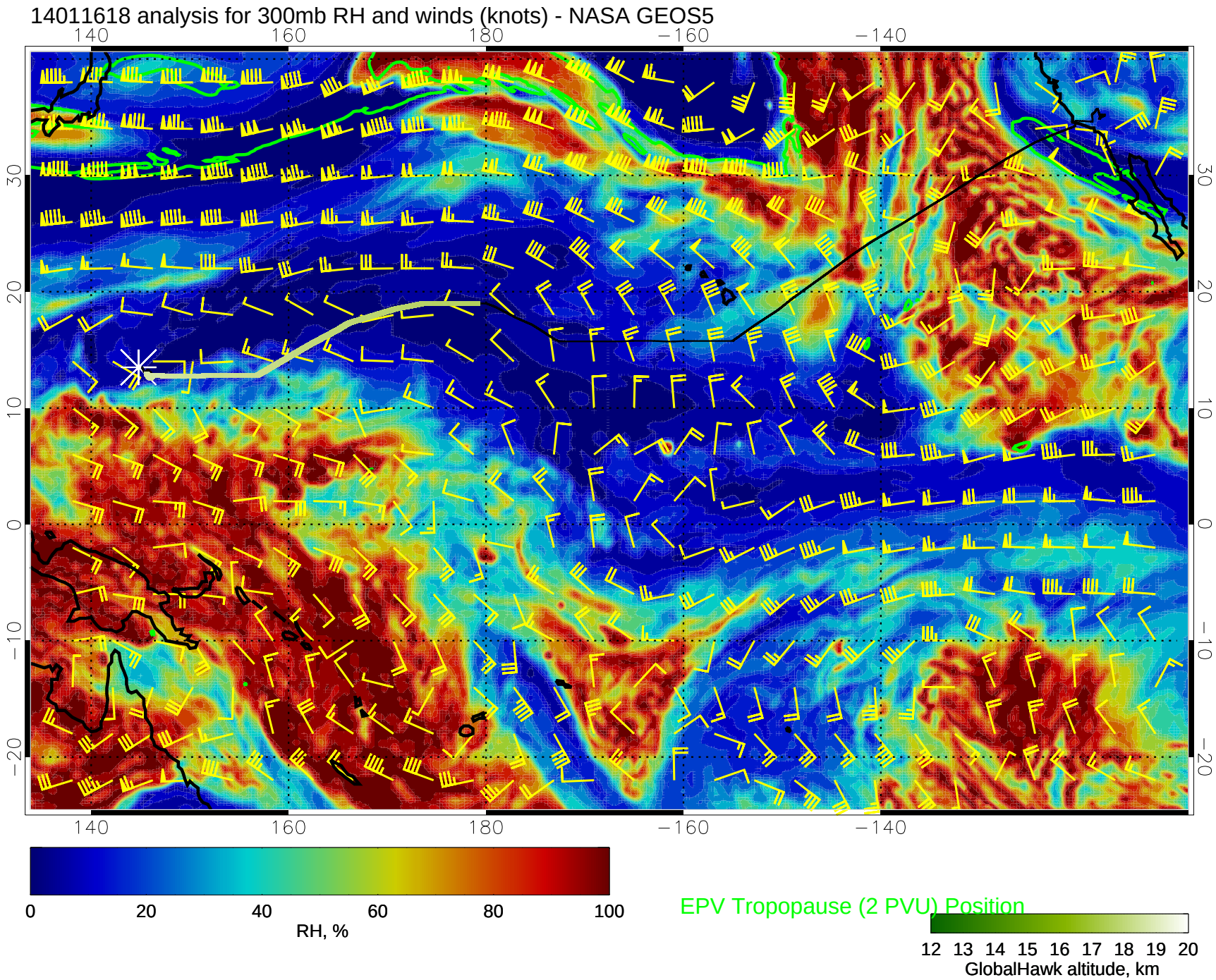
14011618 analysis for 300mb RH and winds (knots) - NASA GEOS5
140
160
180
−160
−140
30
20
10
0
−10
−20
0
20
40
60
80
100
RH, %
EPV Tropopause (2 PVU) Position
12 13 14 15 16 17 18 19 20
GlobalHawk altitude, km

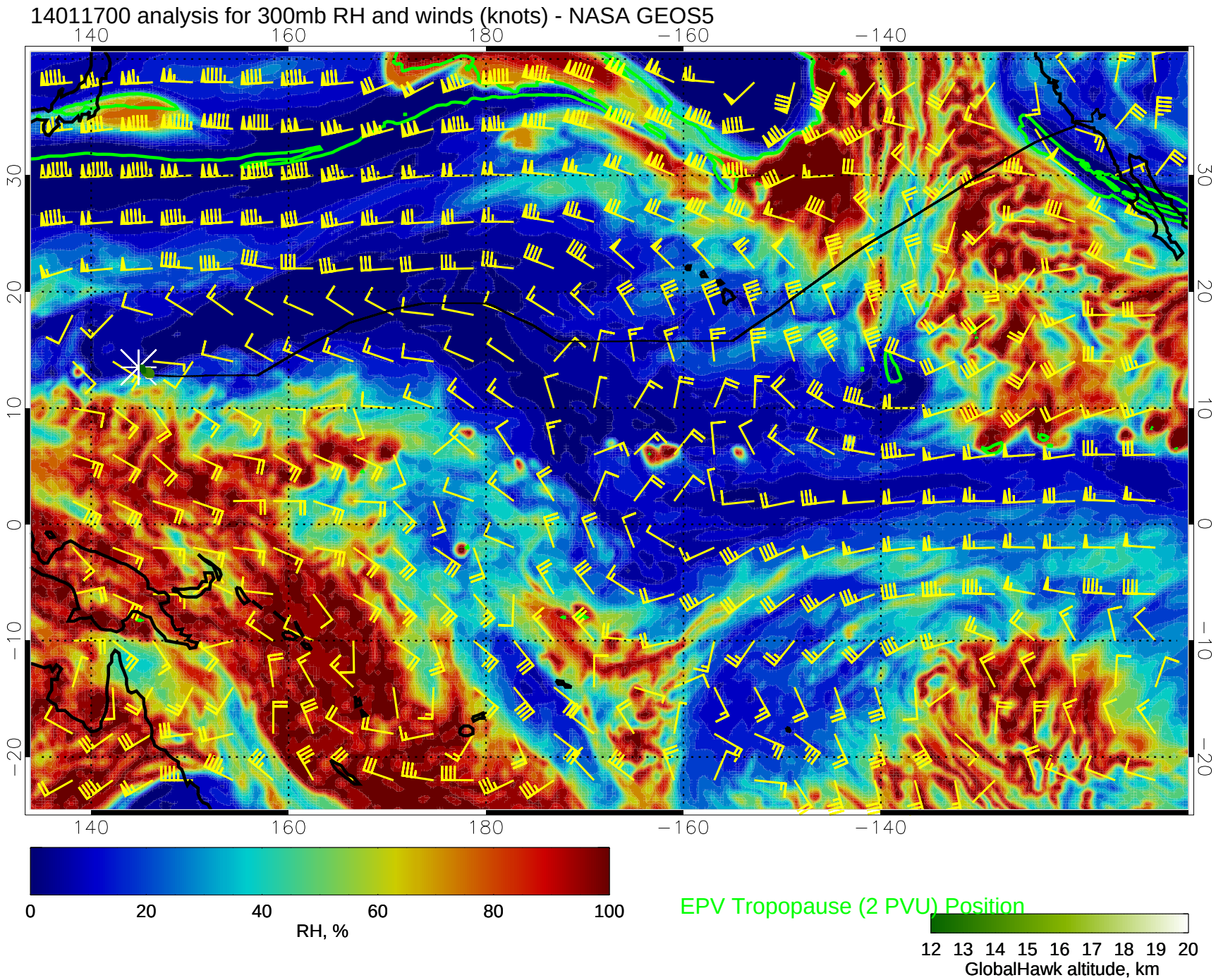
14011700 analysis for 300mb RH and winds (knots) - NASA GEOS5
140
160
180
−160
−140
30
20
10
0
−10
−20
0
20
40
60
80
100
RH, %
EPV Tropopause (2 PVU) Position
12 13 14 15 16 17 18 19 20
GlobalHawk altitude, km