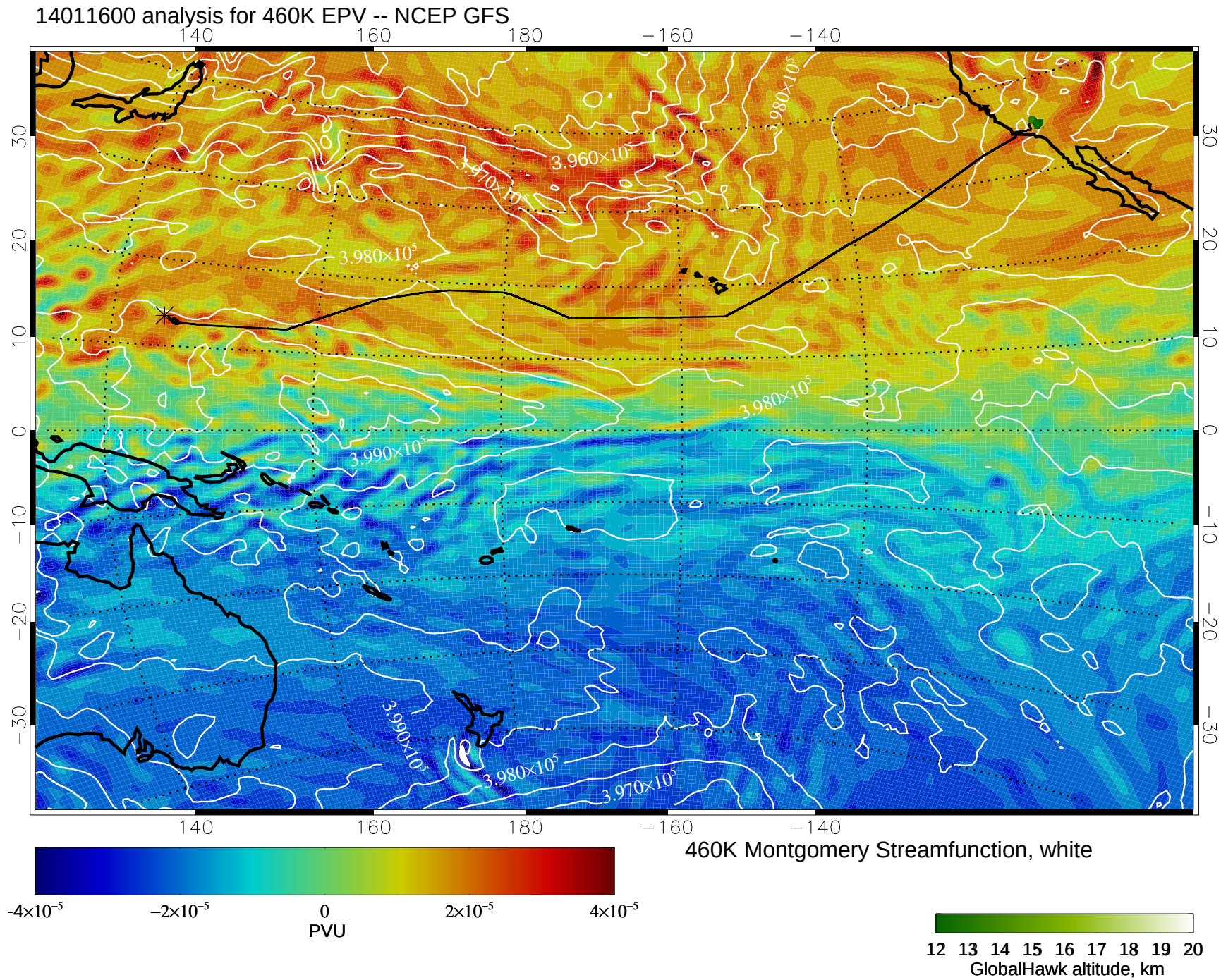
14011600 analysis for 460K EPV -- NCEP GFS
140
160
180
−160
−140
30
20
10
0
−10
−20
−30
3.960×10^5
3.970×10^5
3.980×10^5
3.990×10^5
460K Montgomery Streamfunction, white
-4×10^−5
−2×10^−5
0
2×10^−5
4×10^−5
PVU
12 13 14 15 16 17 18 19 20
GlobalHawk altitude, km

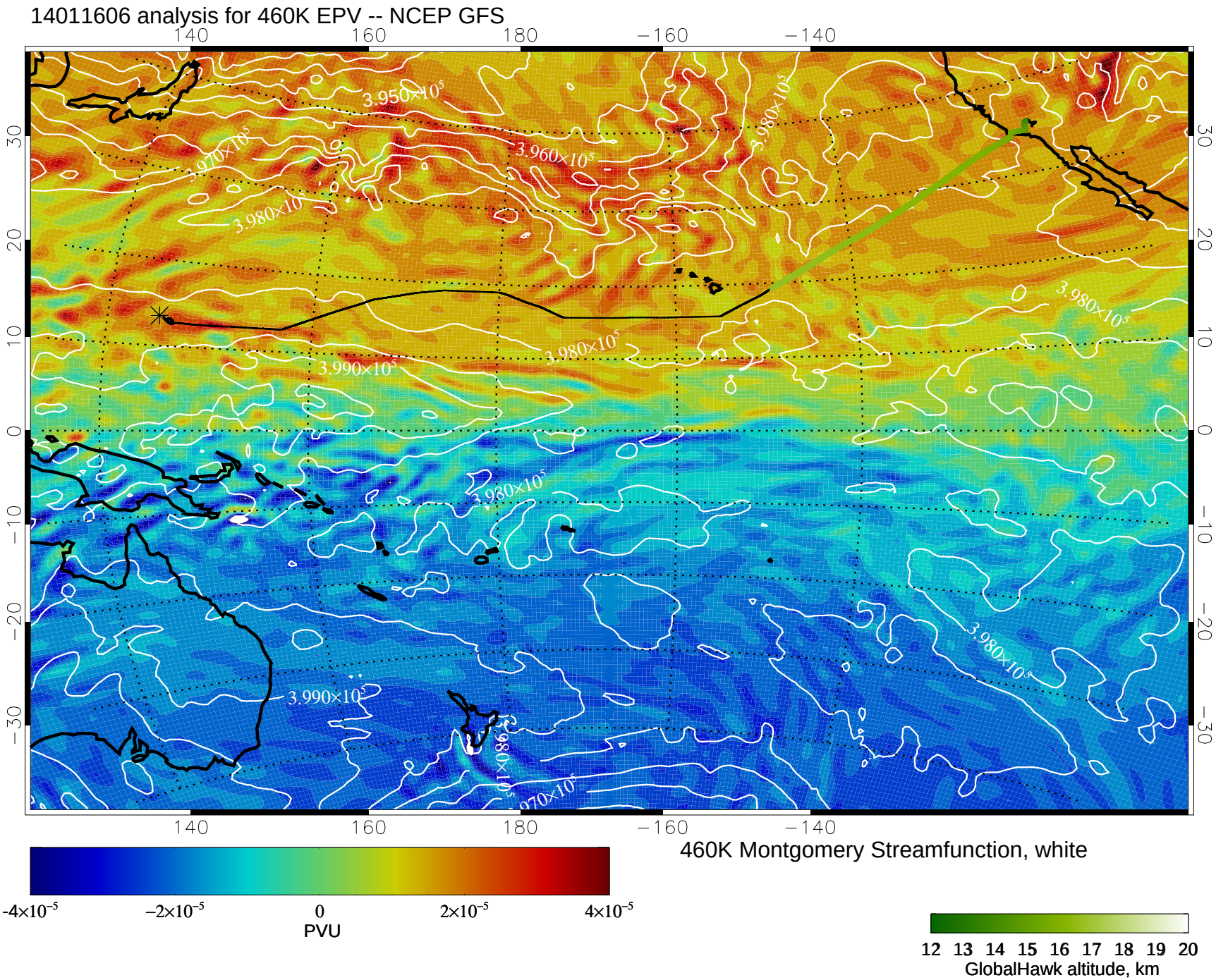
14011606 analysis for 460K EPV -- NCEP GFS
140
160
180
−160
−140
30
20
10
0
−10
−20
−30
3.950×10^5
3.960×10^5
3.970×10^5
3.980×10^5
3.990×10^5
3.930×10^5
460K Montgomery Streamfunction, white
-4×10^−5
−2×10^−5
0
2×10^−5
4×10^−5
PVU
12 13 14 15 16 17 18 19 20
GlobalHawk altitude, km

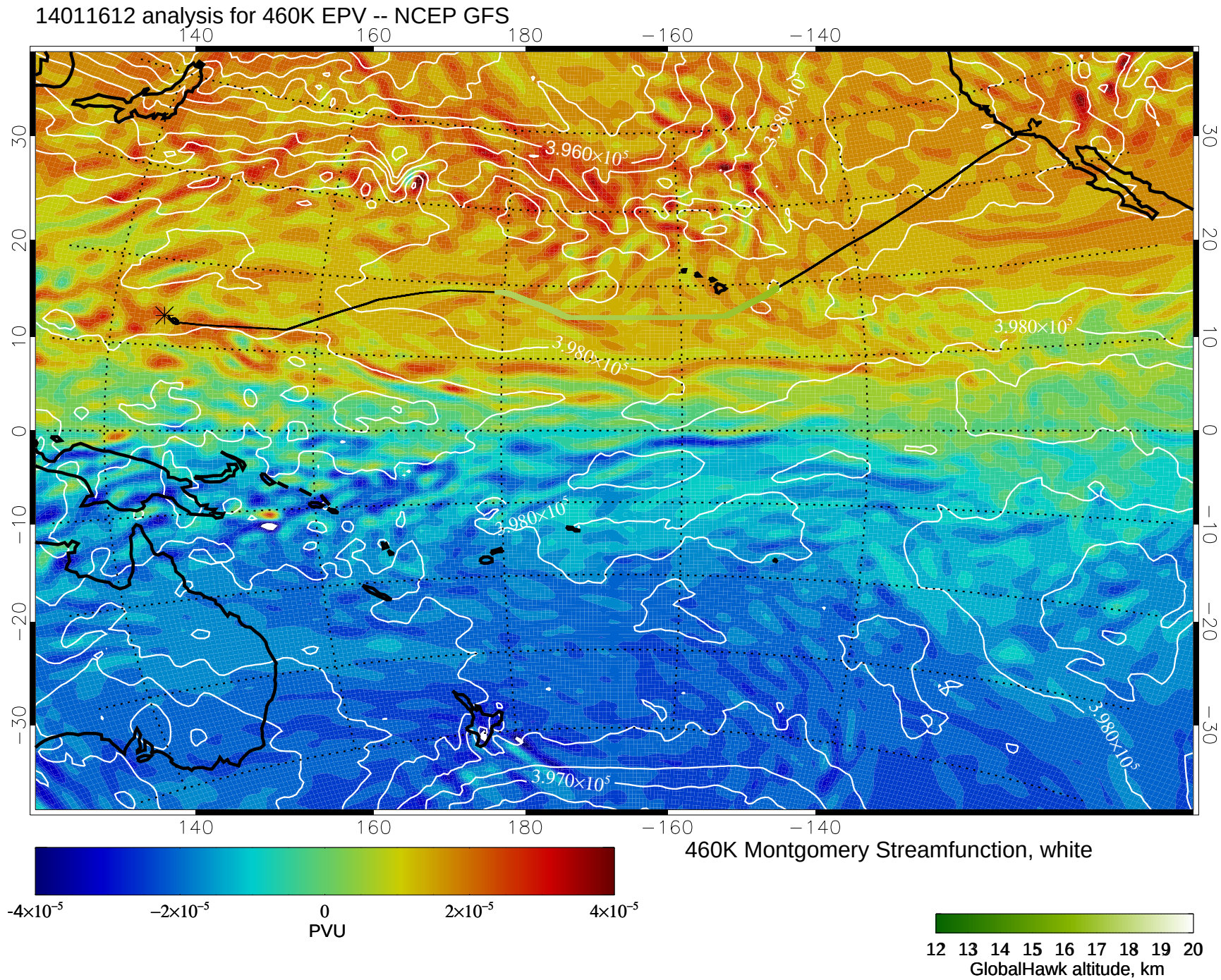
14011612 analysis for 460K EPV -- NCEP GFS
140
160
180
−160
−140
30
20
10
0
−10
−20
−30
3.960×10^5
3.980×10^5
3.970×10^5
460K Montgomery Streamfunction, white
-4×10^−5
−2×10^−5
0
2×10^−5
4×10^−5
PVU
12 13 14 15 16 17 18 19 20
GlobalHawk altitude, km

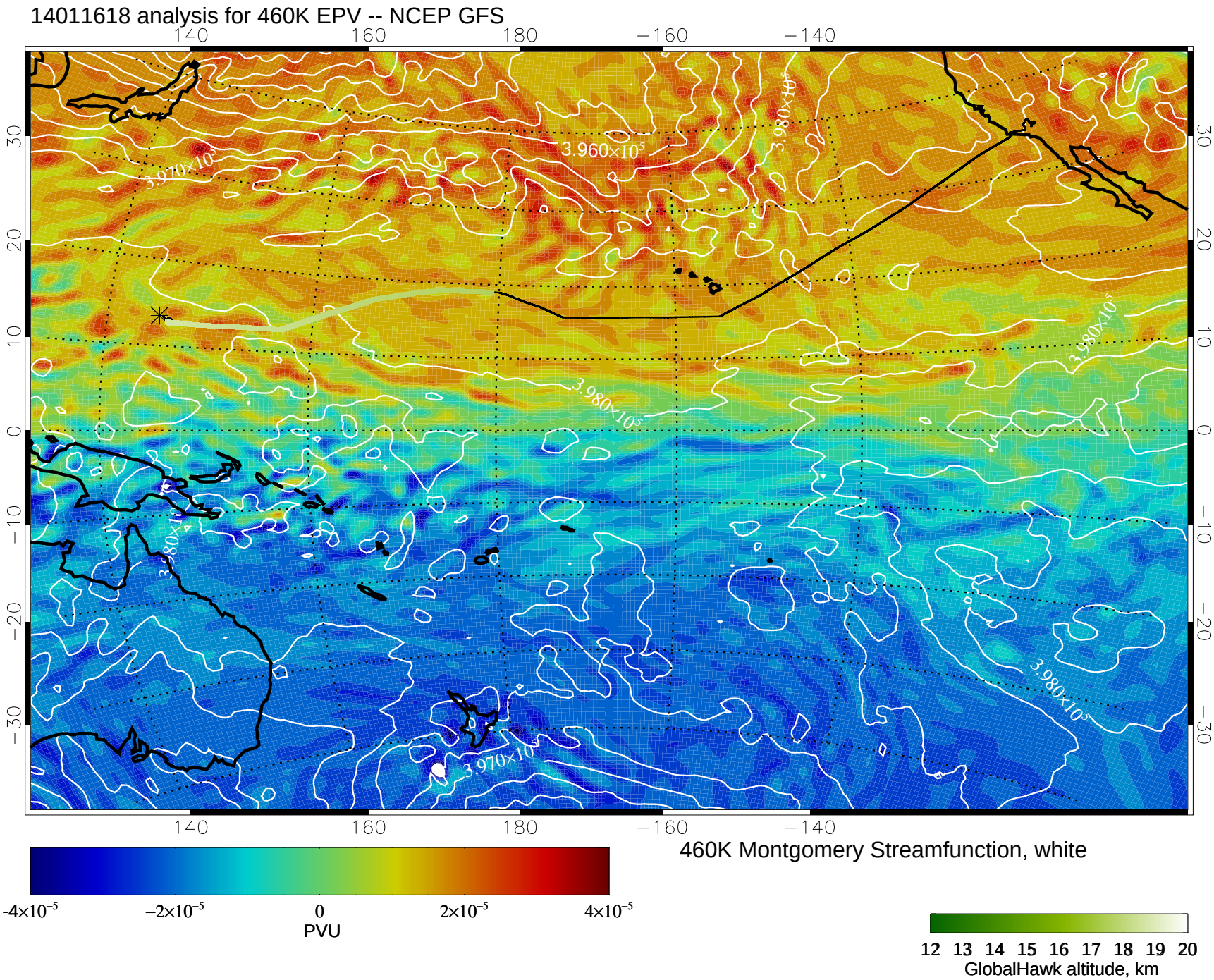
14011618 analysis for 460K EPV -- NCEP GFS
140
160
180
−160
−140
30
20
10
0
−10
−20
−30
3.970×10^5
3.960×10^5
3.980×10^5
3.980×10^5
3.980×10^5
3.980×10^5
3.980×10^5
3.970×10^5
460K Montgomery Streamfunction, white
-4×10^−5
−2×10^−5
0
2×10^−5
4×10^−5
PVU
12 13 14 15 16 17 18 19 20
GlobalHawk altitude, km

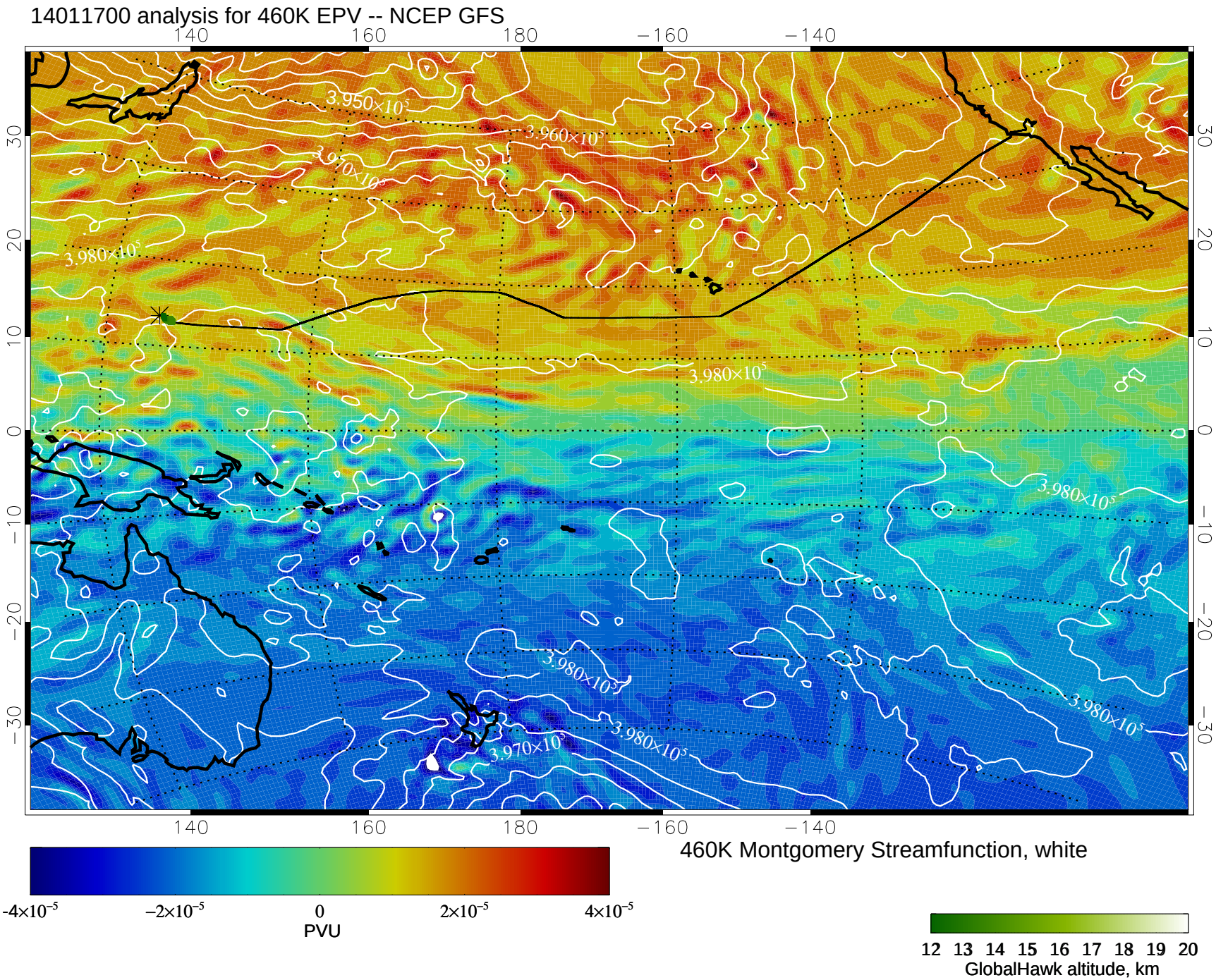
14011700 analysis for 460K EPV -- NCEP GFS
140
160
180
−160
−140
30
20
10
0
−10
−20
−30
3.950×10^5
3.960×10^5
3.970×10^5
3.980×10^5
3.970×10^5
460K Montgomery Streamfunction, white
-4×10^−5
−2×10^−5
0
2×10^−5
4×10^−5
PVU
12 13 14 15 16 17 18 19 20
GlobalHawk altitude, km