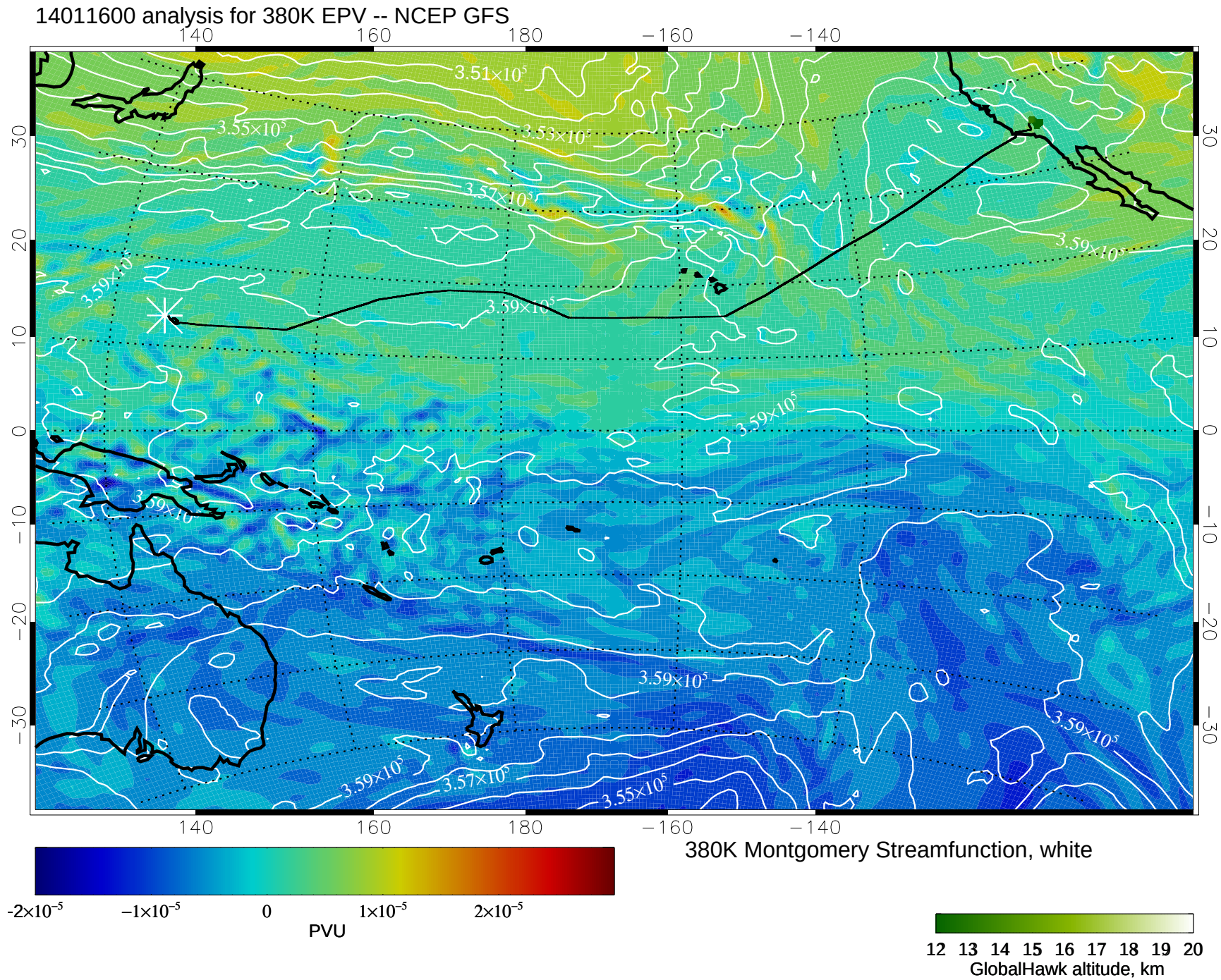
14011600 analysis for 380K EPV -- NCEP GFS
140
160
180
−160
−140
30
20
10
0
−10
−20
−30
3.51×10^5
3.55×10^5
3.53×10^5
3.57×10^5
3.59×10^5
3.57×10^5
3.55×10^5
380K Montgomery Streamfunction, white
-2×10^−5
−1×10^−5
0
1×10^−5
2×10^−5
PVU
12 13 14 15 16 17 18 19 20
GlobalHawk altitude, km

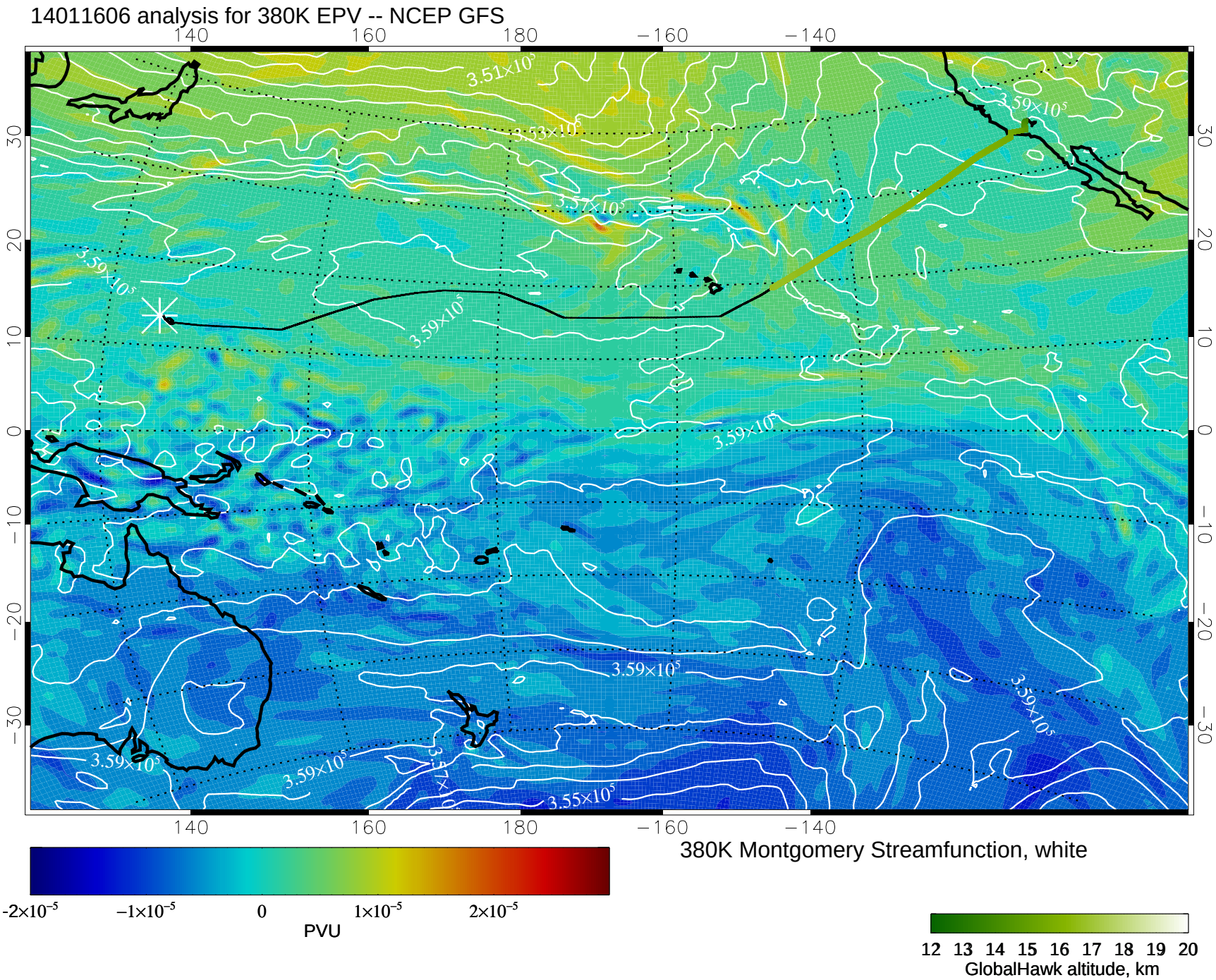
14011606 analysis for 380K EPV -- NCEP GFS
140
160
180
−160
−140
30
20
10
0
−10
−20
−30
3.51×10^5
3.53×10^5
3.57×10^5
3.59×10^5
3.55×10^5
380K Montgomery Streamfunction, white
-2×10^−5
−1×10^−5
0
1×10^−5
2×10^−5
PVU
12 13 14 15 16 17 18 19 20
GlobalHawk altitude, km

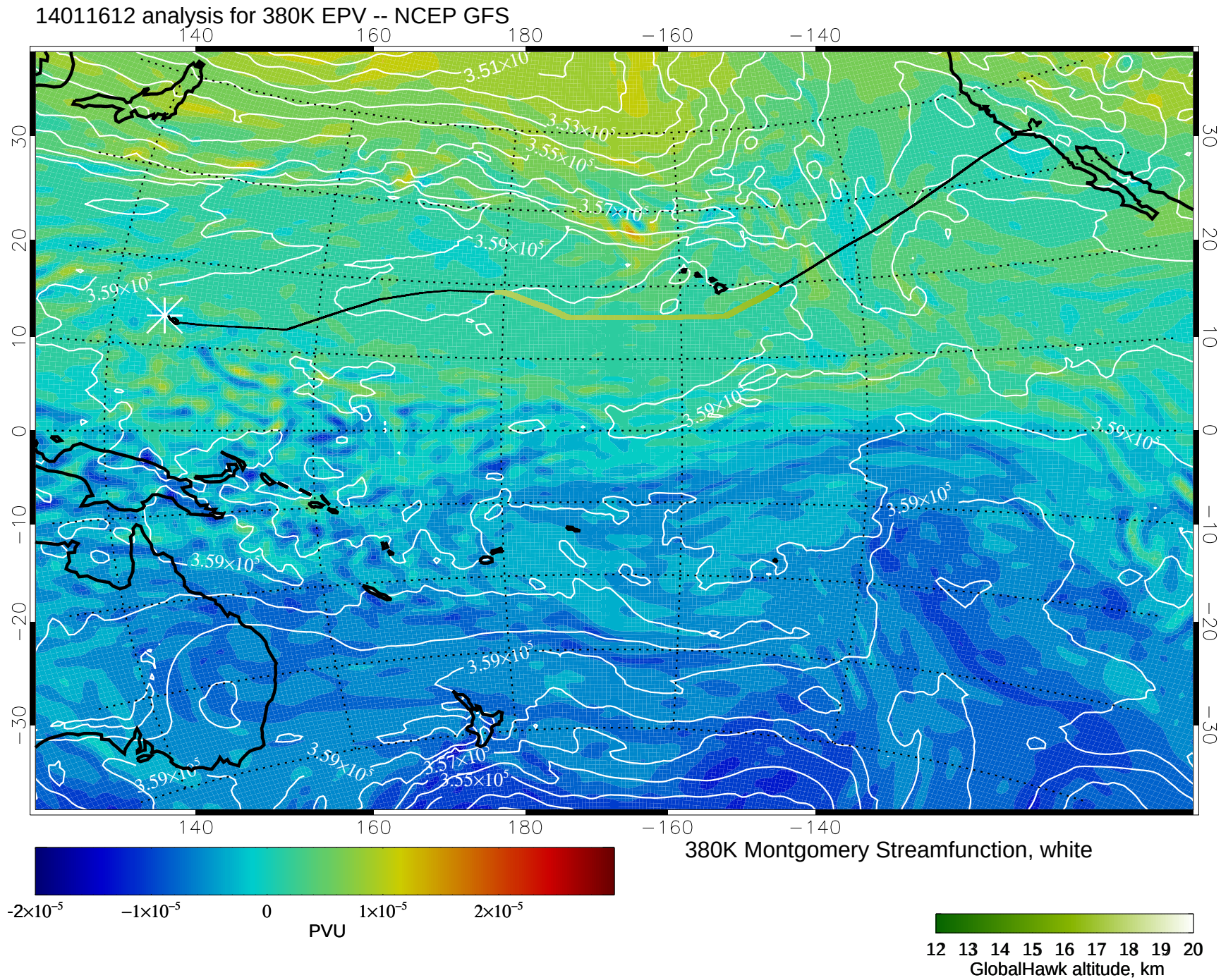
14011612 analysis for 380K EPV -- NCEP GFS
140
160
180
−160
−140
30
20
10
0
−10
−20
−30
3.51×10
3.53×10^5
3.55×10^5
3.57×10^5
3.59×10^5
380K Montgomery Streamfunction, white
-2×10^−5
−1×10^−5
0
1×10^−5
2×10^−5
PVU
12 13 14 15 16 17 18 19 20
GlobalHawk altitude, km

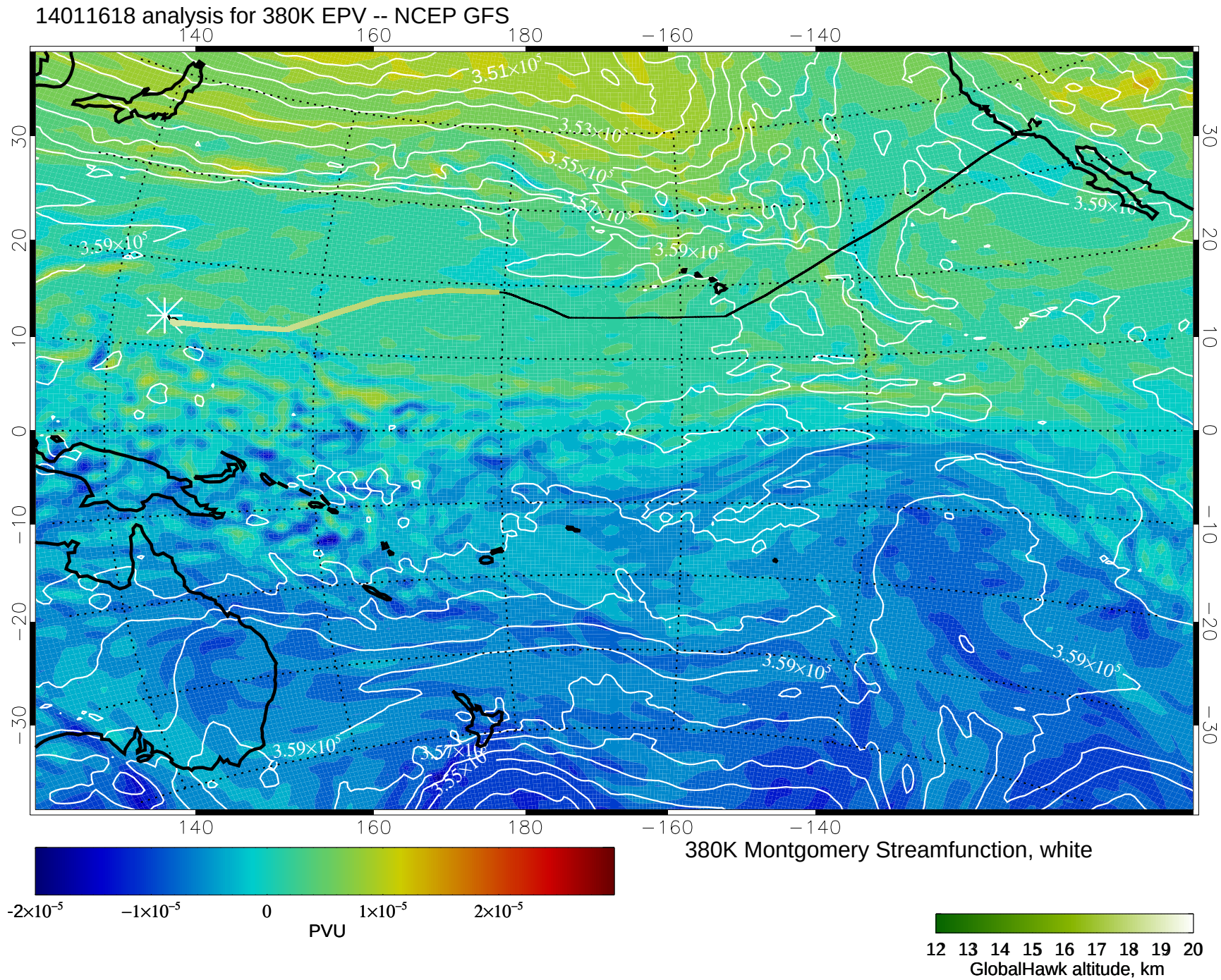
14011618 analysis for 380K EPV -- NCEP GFS
140
160
180
−160
−140
30
20
10
0
−10
−20
−30
3.51×10^5
3.53×10^5
3.55×10^5
3.57×10^5
3.59×10^5
380K Montgomery Streamfunction, white
-2×10^−5
−1×10^−5
0
1×10^−5
2×10^−5
PVU
12 13 14 15 16 17 18 19 20
GlobalHawk altitude, km

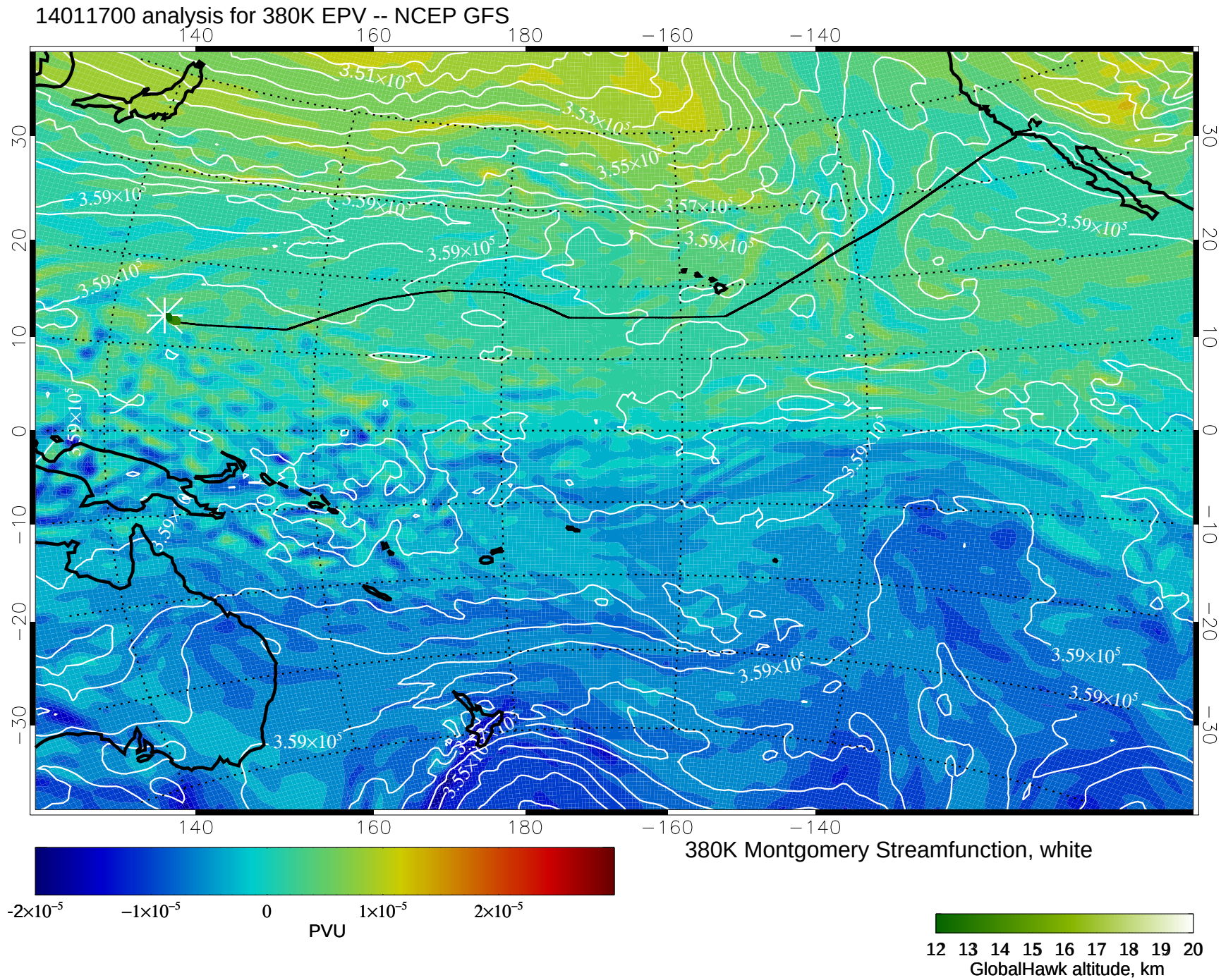
14011700 analysis for 380K EPV -- NCEP GFS
140
160
180
−160
−140
30
20
10
0
−10
−20
−30
3.51×10^5
3.53×10^5
3.55×10^5
3.57×10^5
3.59×10^5
380K Montgomery Streamfunction, white
-2×10^−5
−1×10^−5
0
1×10^−5
2×10^−5
PVU
12 13 14 15 16 17 18 19 20
GlobalHawk altitude, km