Flight of 20140116

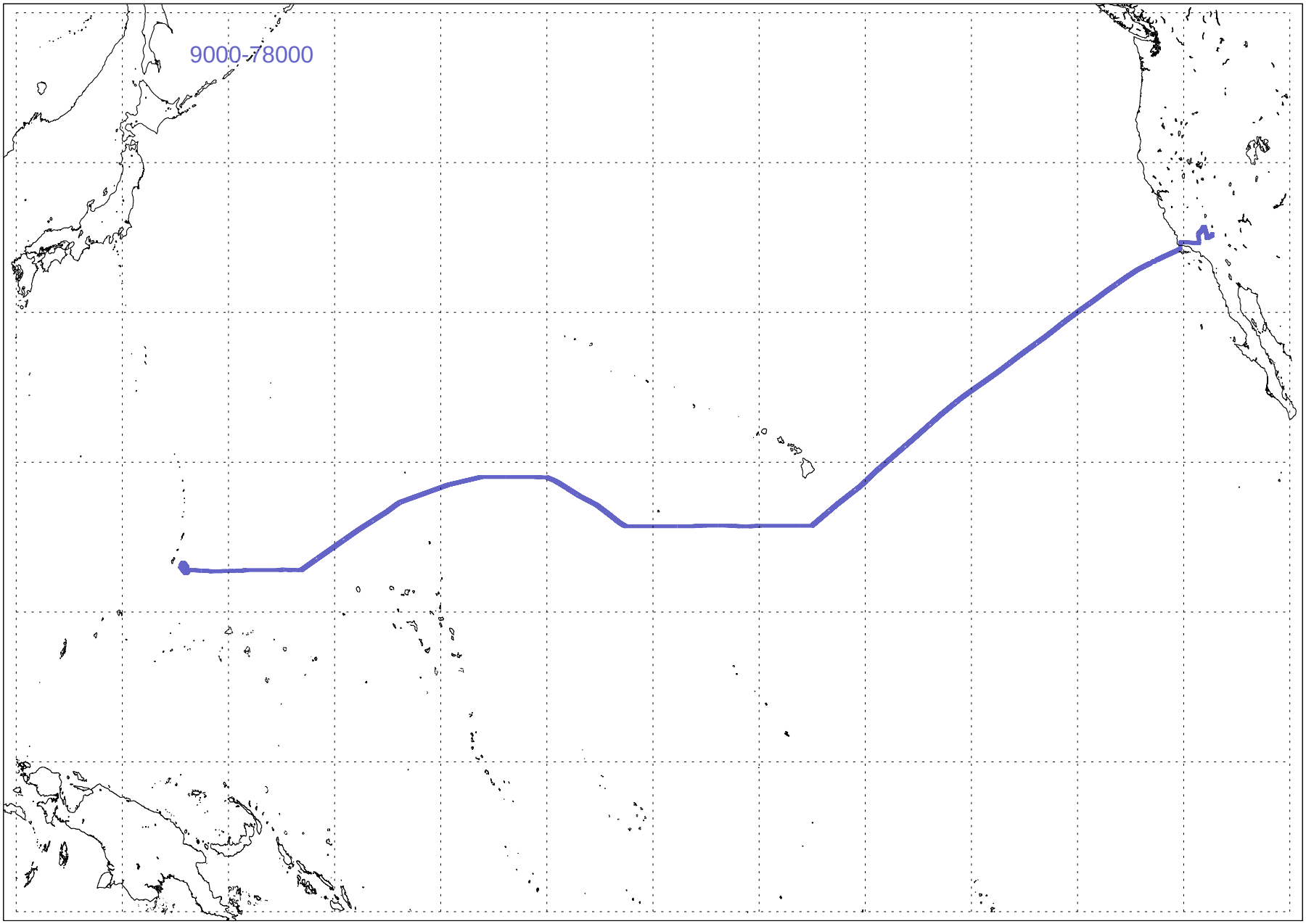

EPV(shade), flight track(black), Temperature(green), Thermal Trop(red), 380K(magenta) for 9000-78000 GMTs at 14011600

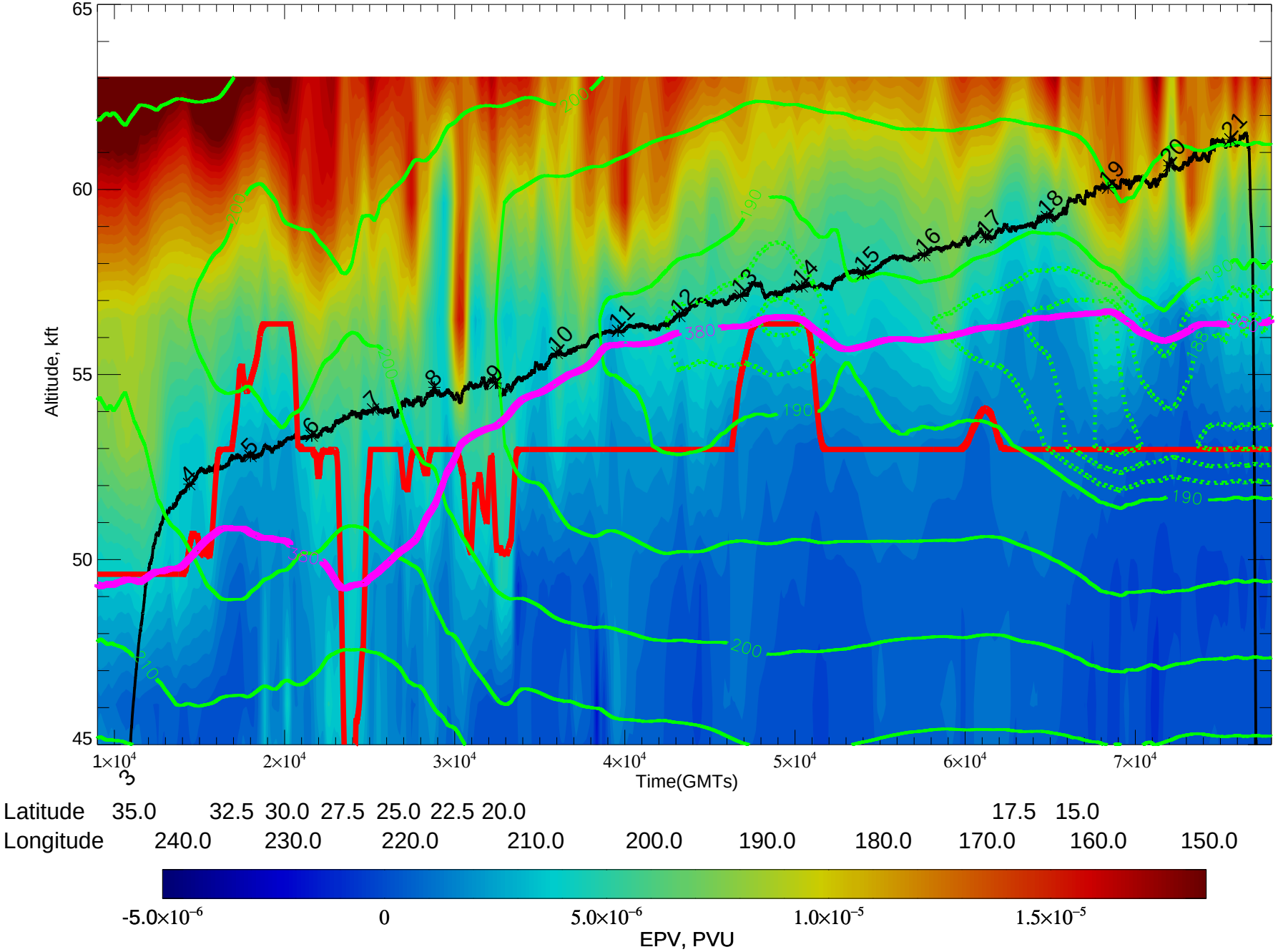

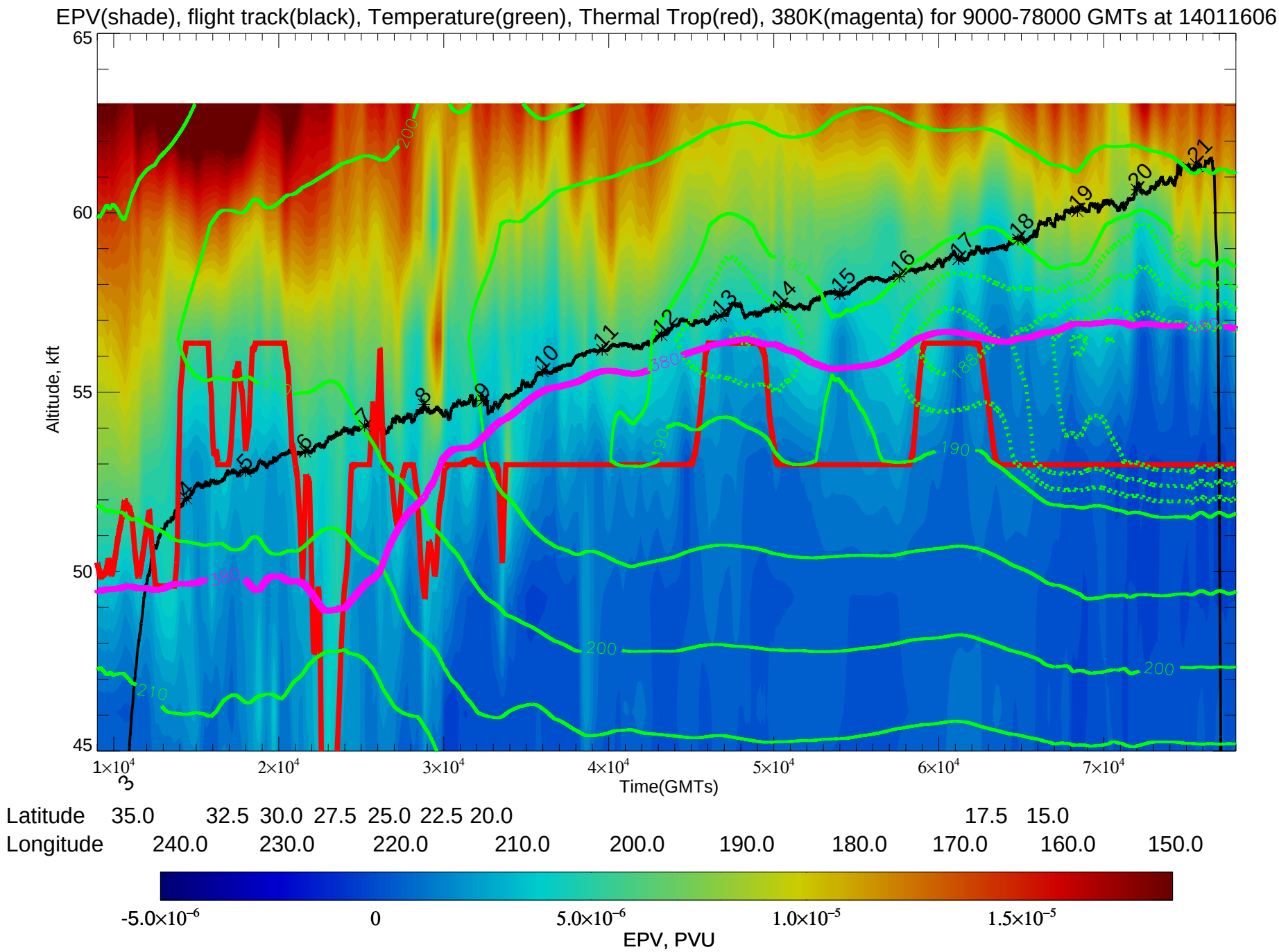
EPV(shade), flight track(black), Temperature(green), Thermal Trop(red), 380K(magenta) for 9000-78000 GMTs at 14011606
Altitude, kft
65
60
55
50
45
1×10^4
2×10^4
3×10^4
4×10^4
5×10^4
6×10^4
7×10^4
Time(GMTs)
Latitude 35.0 32.5 30.0 27.5 25.0 22.5 20.0 17.5 15.0
Longitude 240.0 230.0 220.0 210.0 200.0 190.0 180.0 170.0 160.0 150.0
-5.0×10^-6
0
5.0×10^-6
1.0×10^-5
1.5×10^-5
EPV, PVU

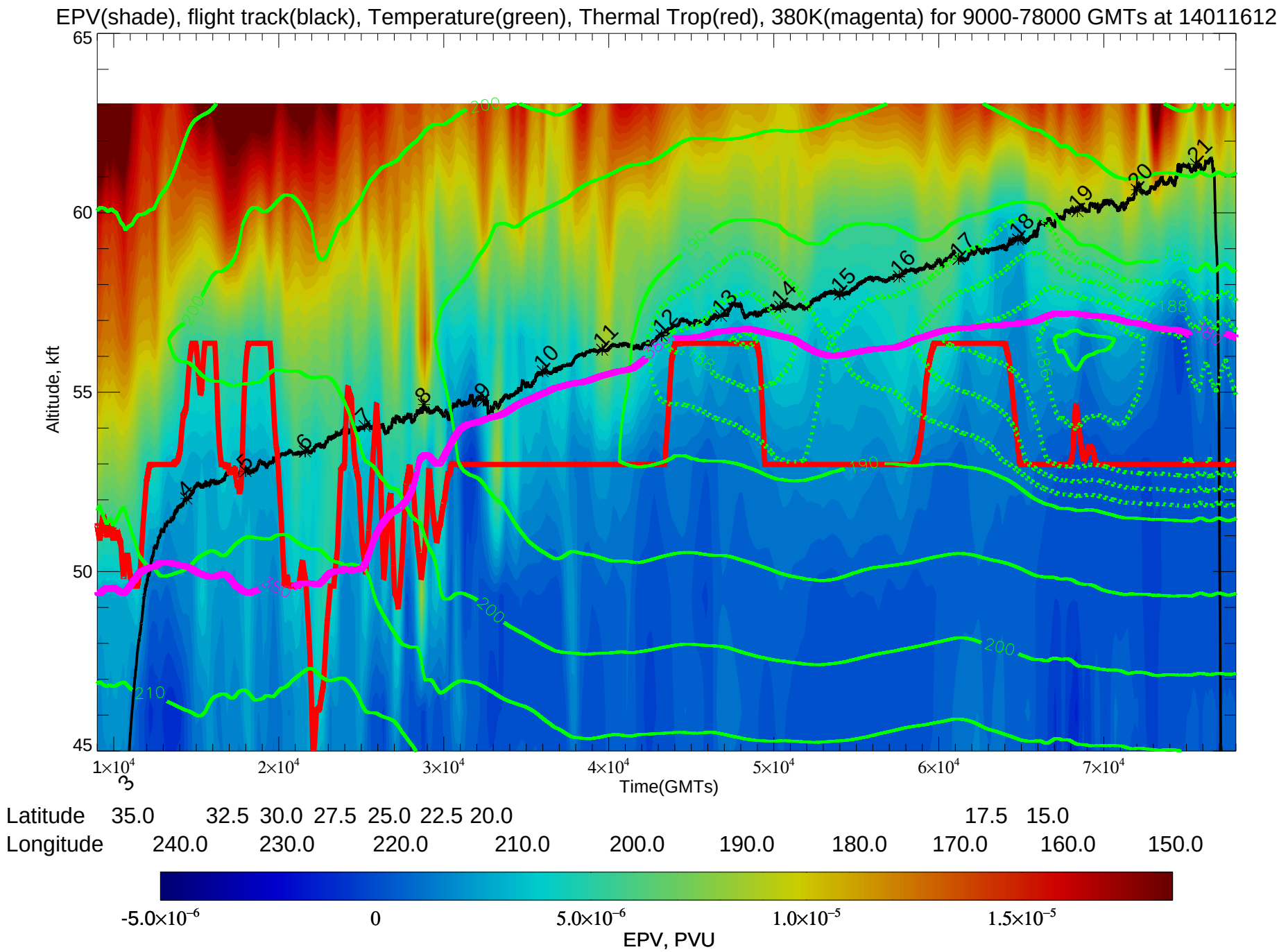
EPV(shade), flight track(black), Temperature(green), Thermal Trop(red), 380K(magenta) for 9000-78000 GMTs at 14011612
Altitude, kft
65
60
55
50
45
1×10^4
2×10^4
3×10^4
4×10^4
5×10^4
6×10^4
7×10^4
Time(GMTs)
Latitude 35.0 32.5 30.0 27.5 25.0 22.5 20.0 17.5 15.0
Longitude 240.0 230.0 220.0 210.0 200.0 190.0 180.0 170.0 160.0 150.0
-5.0×10^-6
0
5.0×10^-6
1.0×10^-5
1.5×10^-5
EPV, PVU

EPV(shade), flight track(black), Temperature(green), Thermal Trop(red), 380K(magenta) for 9000-78000 GMTs at 14011618

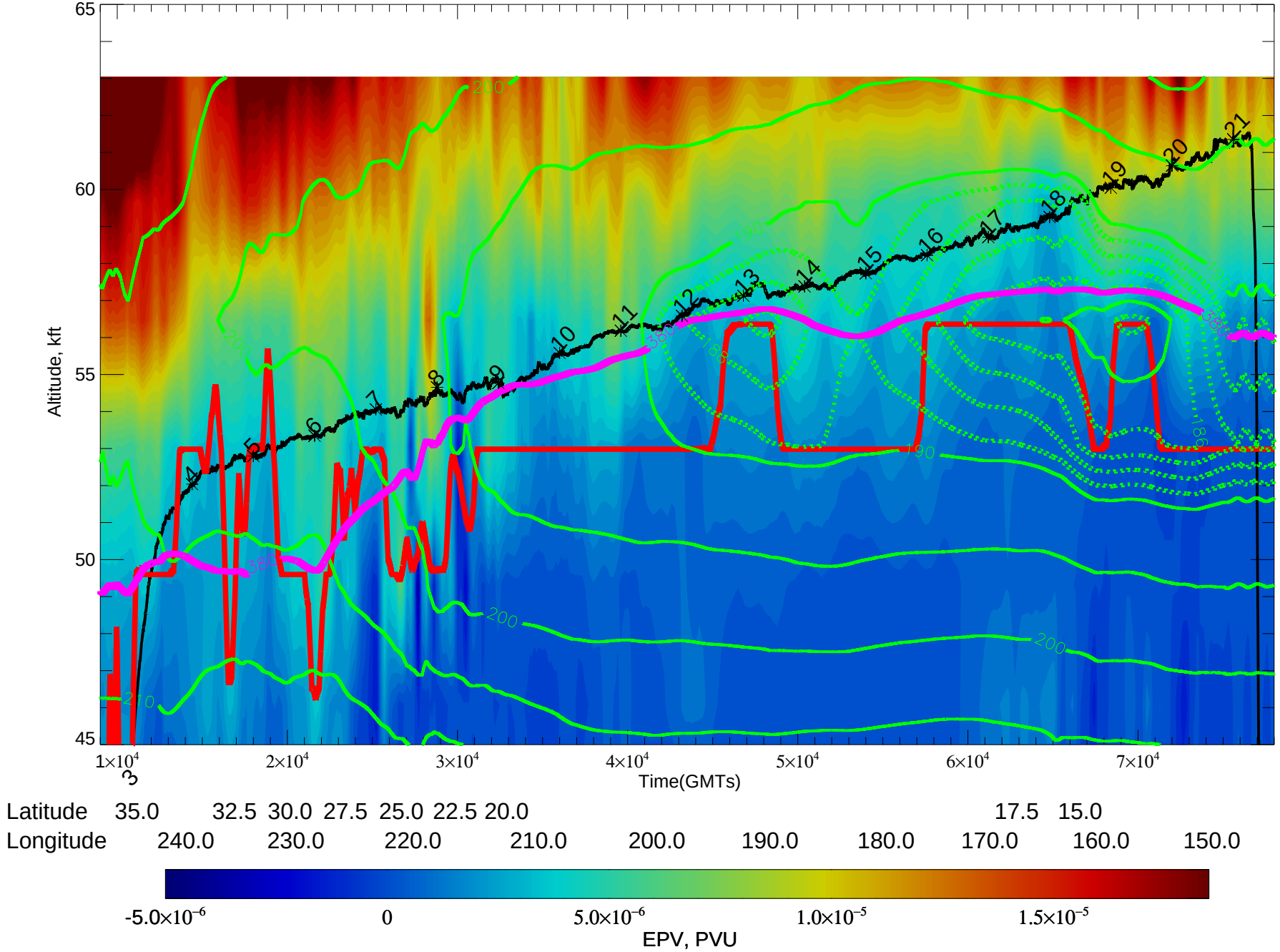
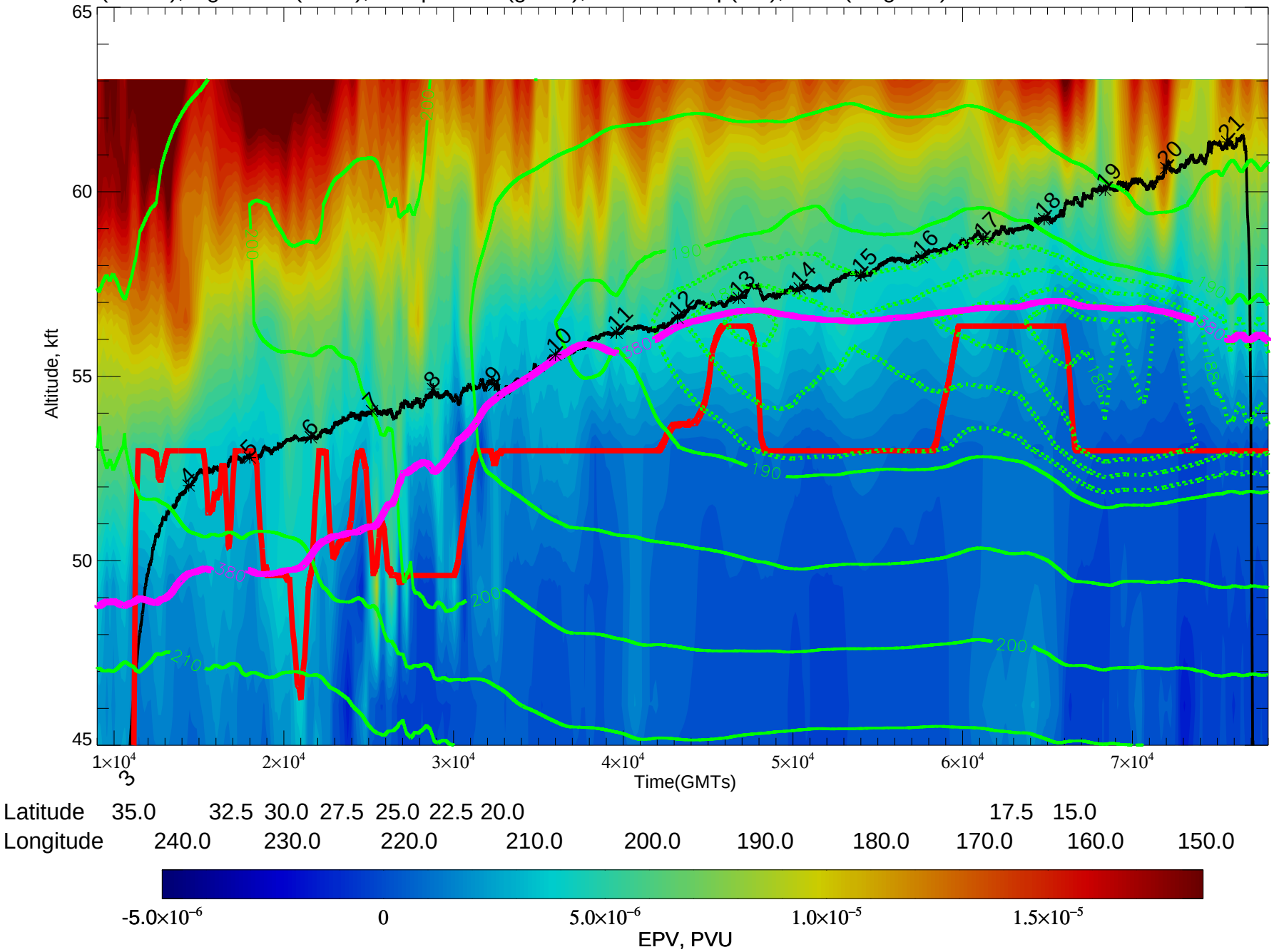
EPV(shade), flight track(black), Temperature(green), Thermal Trop(red), 380K(magenta) for 9000-78000 GMTs at 14011700