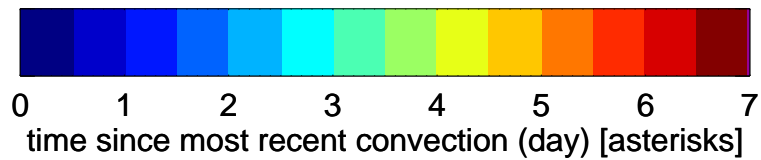
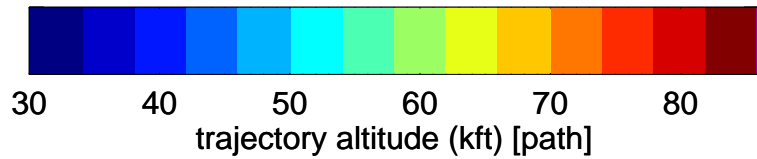
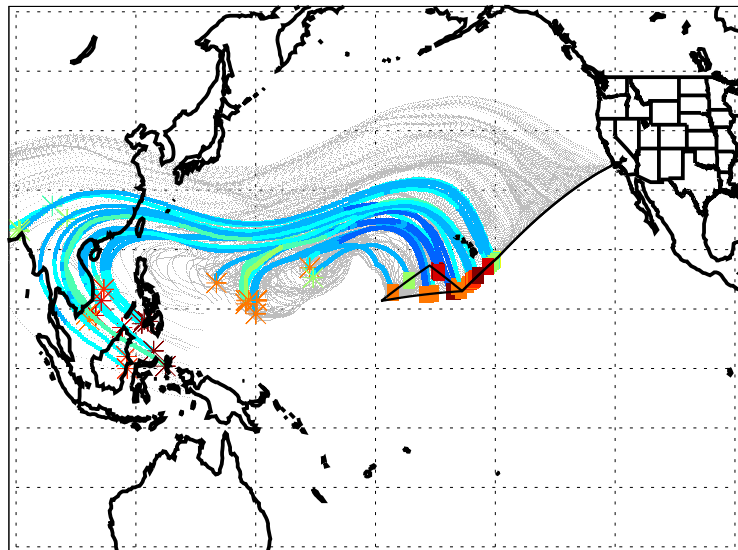


7-day back trajectories of 02/26/2013 planned flight

Altitude along convectively-influenced trajectories in color



Convectively-influenced trajectory (lon,lat,alt) & convection (lon,lat,alt,time)

deg	deg	kft	deg	deg	kft	day
-150.091	18.2532	50.9785	-280.319	20.2772	51.3049	4.20000
-150.249	18.1578	50.1581	-260.918	27.3503	49.2143	3.26000
-150.566	17.9665	48.1663	-269.394	23.4290	48.8511	3.36000
-151.028	17.6856	46.9946	-269.047	23.1220	47.7906	3.32000
-151.627	17.3189	49.9912	-257.205	25.1172	50.3145	3.34000
-151.951	17.1187	49.9437	-250.038	8.91695	54.4005	5.66000
-160.122	12.9263	45.0997	-237.019	7.91397	49.5683	6.52000
-160.460	12.9090	45.0350	-237.918	8.19309	49.8580	6.38000
-160.797	12.8914	44.9711	-238.509	7.53396	50.1801	6.28000
-165.716	12.5864	52.1608	-212.436	11.4767	54.9235	4.80000
-166.450	12.5332	47.5998	-212.256	11.3822	52.7210	4.72000
-166.817	12.5059	44.6728	-209.747	11.5256	46.8125	4.70000
-167.184	12.4781	44.4079	-209.735	11.3753	46.4417	4.70000
-167.520	12.4522	44.3865	-209.966	9.19307	47.8659	5.08000
-175.706	12.8475	47.7746	-196.475	16.9462	48.7492	5.10000
-171.694	14.8531	46.9758	-195.612	15.2778	48.7264	3.48000
-164.641	16.3918	44.9838	-243.460	6.88090	49.7412	5.78000
-164.338	16.2366	44.9732	-235.562	2.95635	50.4477	6.40000
-164.035	16.0809	44.9641	-248.679	11.3961	50.5178	5.62000
-159.651	13.7524	44.6716	-219.854	14.3868	46.9397	4.94000
-158.580	13.1644	51.2746	-212.496	10.8681	55.1149	5.04000
-156.809	14.0465	54.7705	-211.767	11.4734	57.0716	5.08000
-156.038	14.5495	48.9321	-248.029	13.3136	52.4057	5.34000
-155.728	14.7501	46.5968	-252.400	9.11633	52.3303	4.94000
-155.599	14.8335	45.4705	-251.683	8.11318	51.0953	4.88000
-155.315	15.0164	45.5586	-242.348	2.02210	51.9547	5.24000
-155.031	15.1989	45.6869	-242.162	-0.0150634	52.3175	5.24000
-154.411	15.5944	50.3138	-232.582	0.393469	54.3230	6.66000

7-day back trajectories of 02/26/2013 planned flight

Altitude along the trajectories in color

