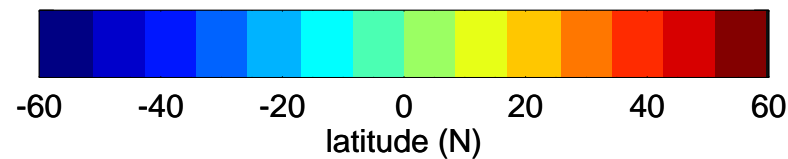
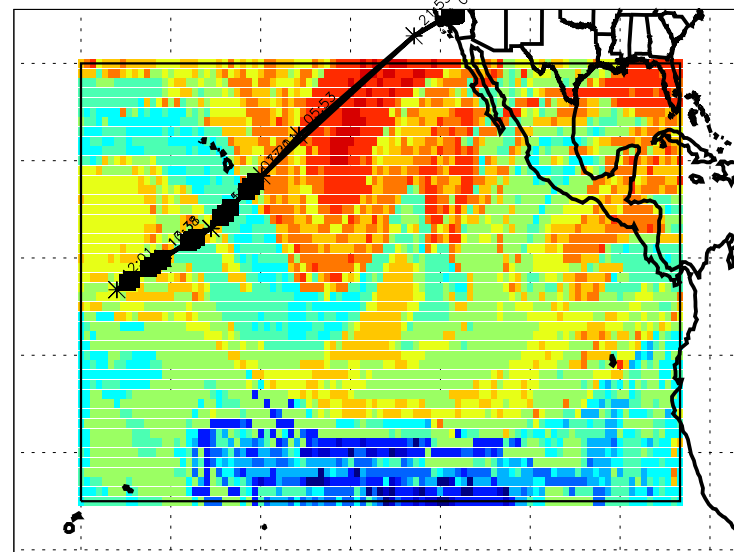
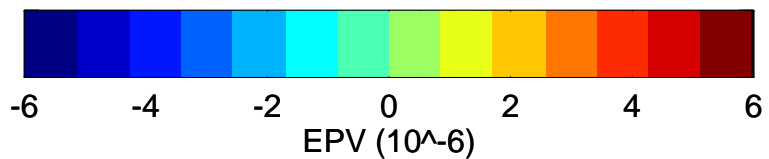
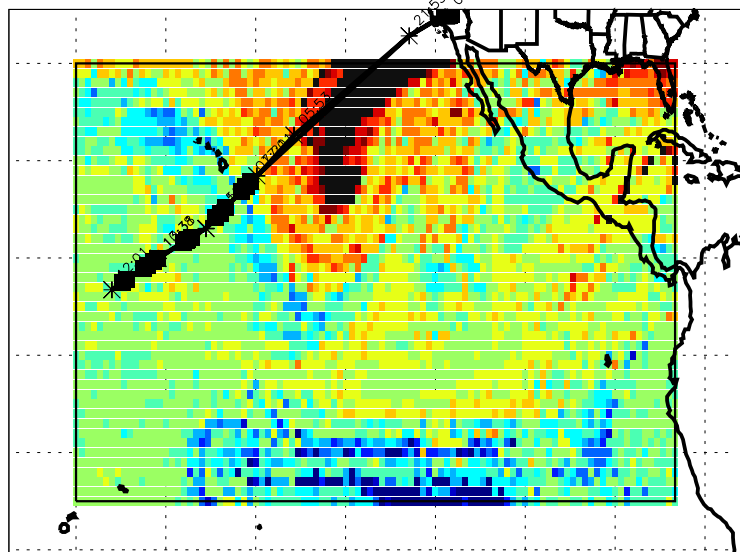


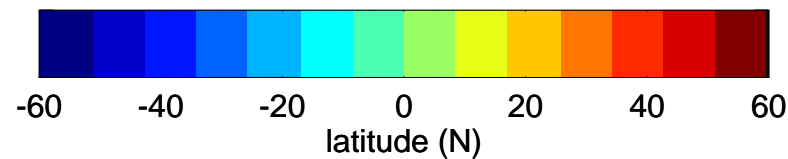
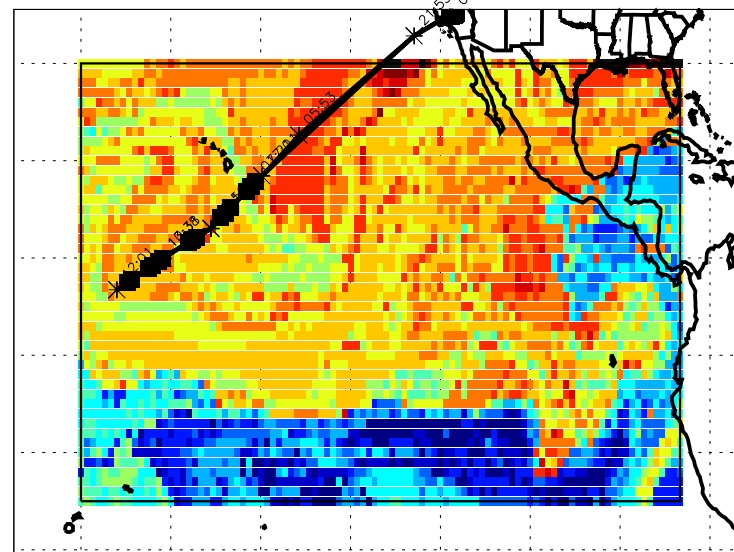
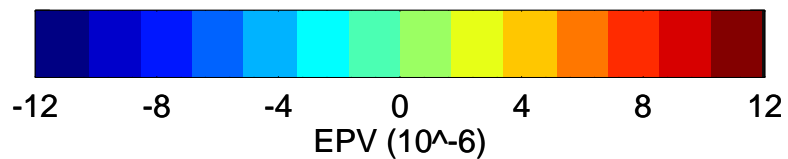
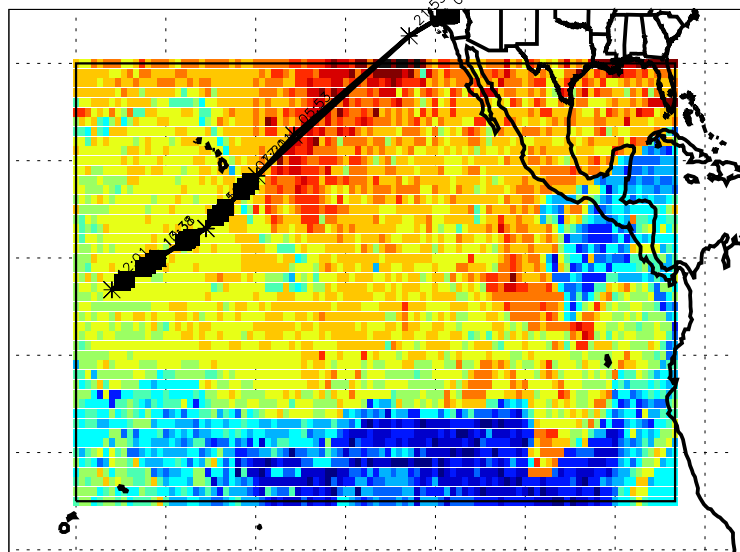
EPV and latitude of origin of the 14-day back trajectories at 47 kft level on 02/28/2013, 00Z

(left) EPV and (right) RDF latitude at the earliest time of the back trajectories, plotted at the trajectory end locations



EPV and latitude of origin of the 14-day back trajectories at 53 kft level on 02/28/2013, 00Z

(left) EPV and (right) RDF latitude at the earliest time of the back trajectories, plotted at the trajectory end locations



EPV and latitude of origin of the 14-day back trajectories at 57 kft level on 02/28/2013, 00Z

(left) EPV and (right) RDF latitude at the earliest time of the back trajectories, plotted at the trajectory end locations

