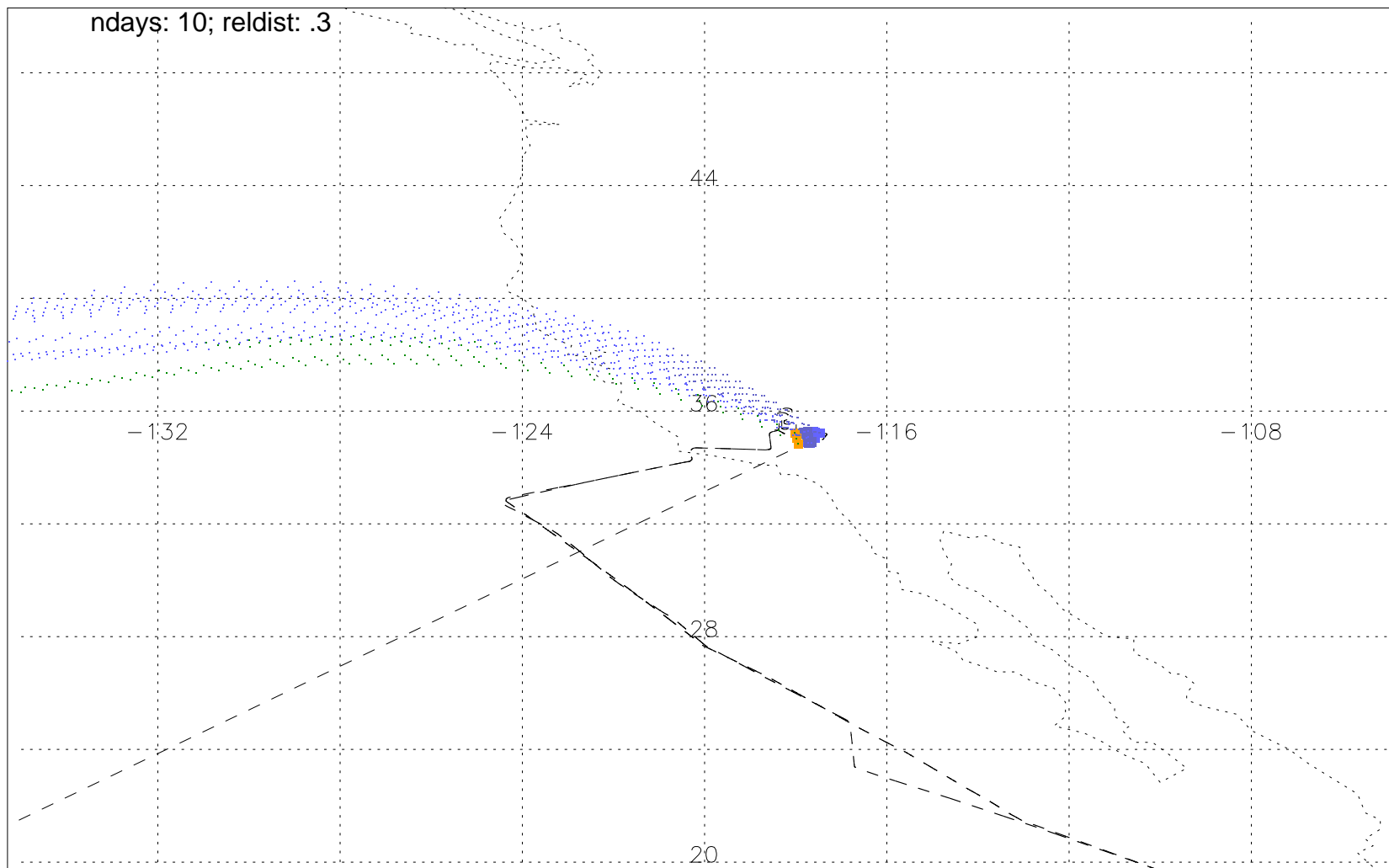


_allsky Convective influence for 130301145950 at level 2; 24 out of 132 pts influenced

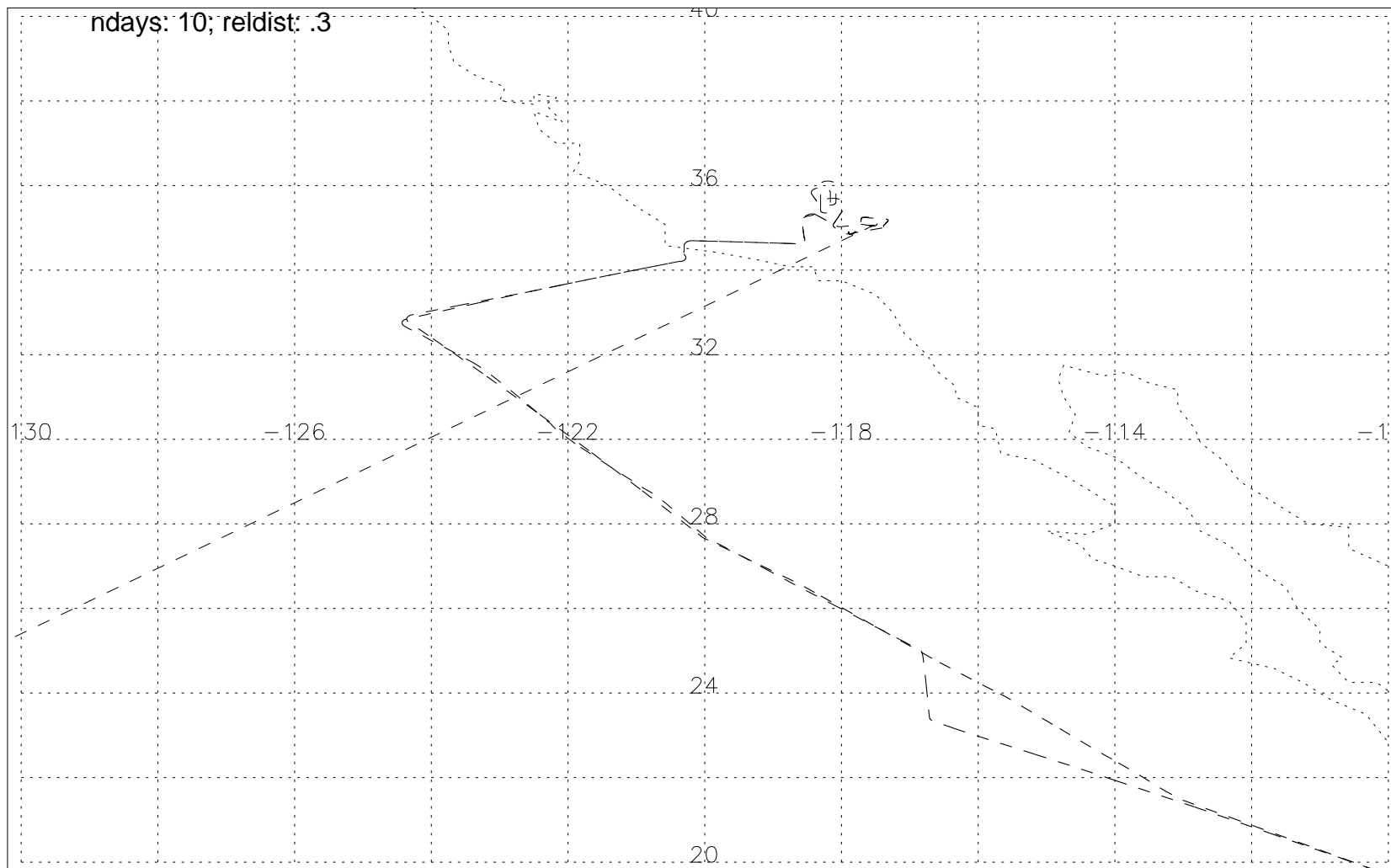


0 2 4 6 8 10
Time(days) since most recent convection [start and end points]



10 12 14 16 18
Altitude of Trajectory (km) [trajectory paths]

_allsky Convective influence for 130301155950 at level 2; 0 out of 84 pts influenced

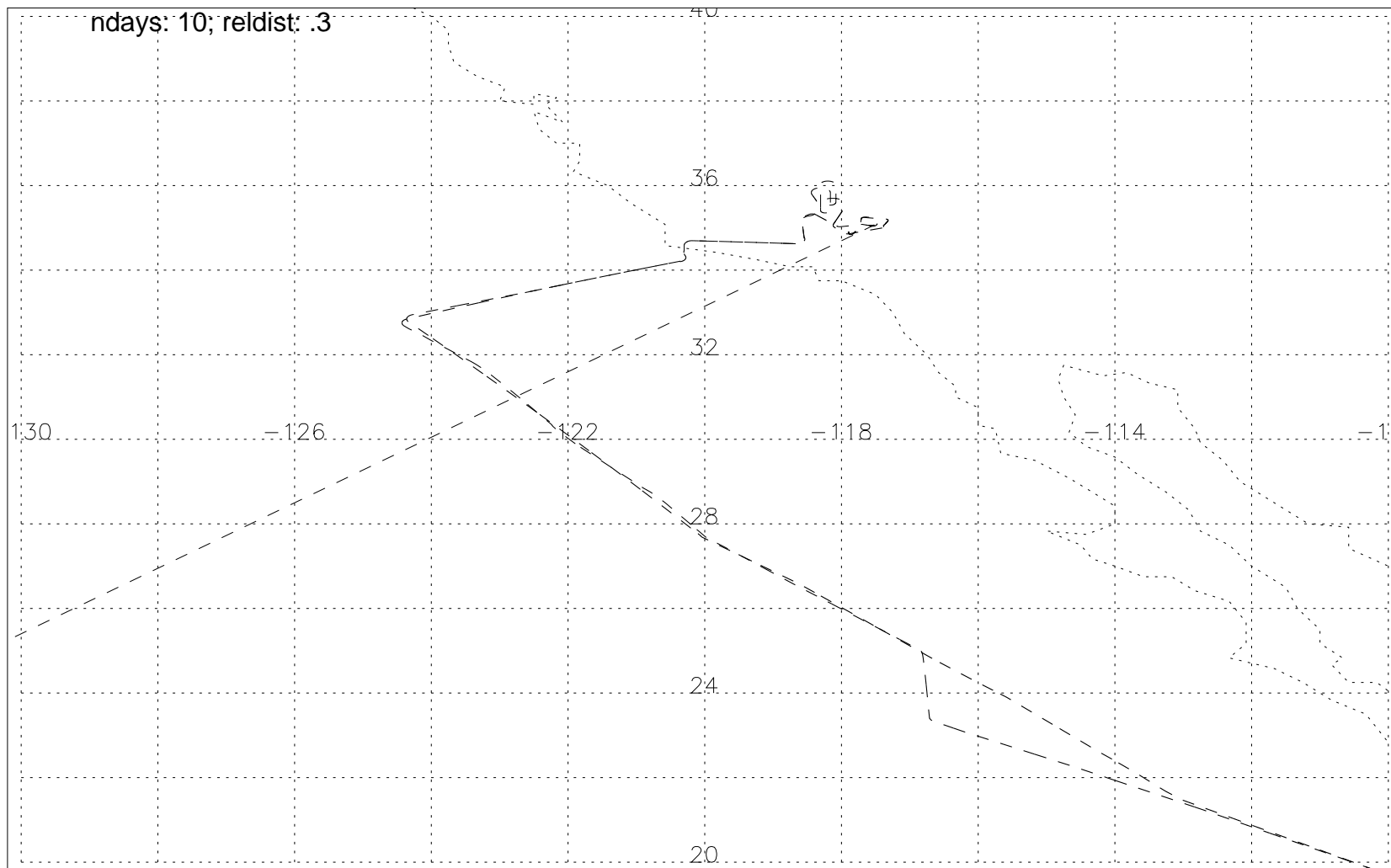


0 2 4 6 8 10
Time(days) since most recent convection [start and end points]



10 12 14 16 18
Altitude of Trajectory (km) [trajectory paths]

_allsky Convective influence for 130301165950 at level 2; 0 out of 87 pts influenced

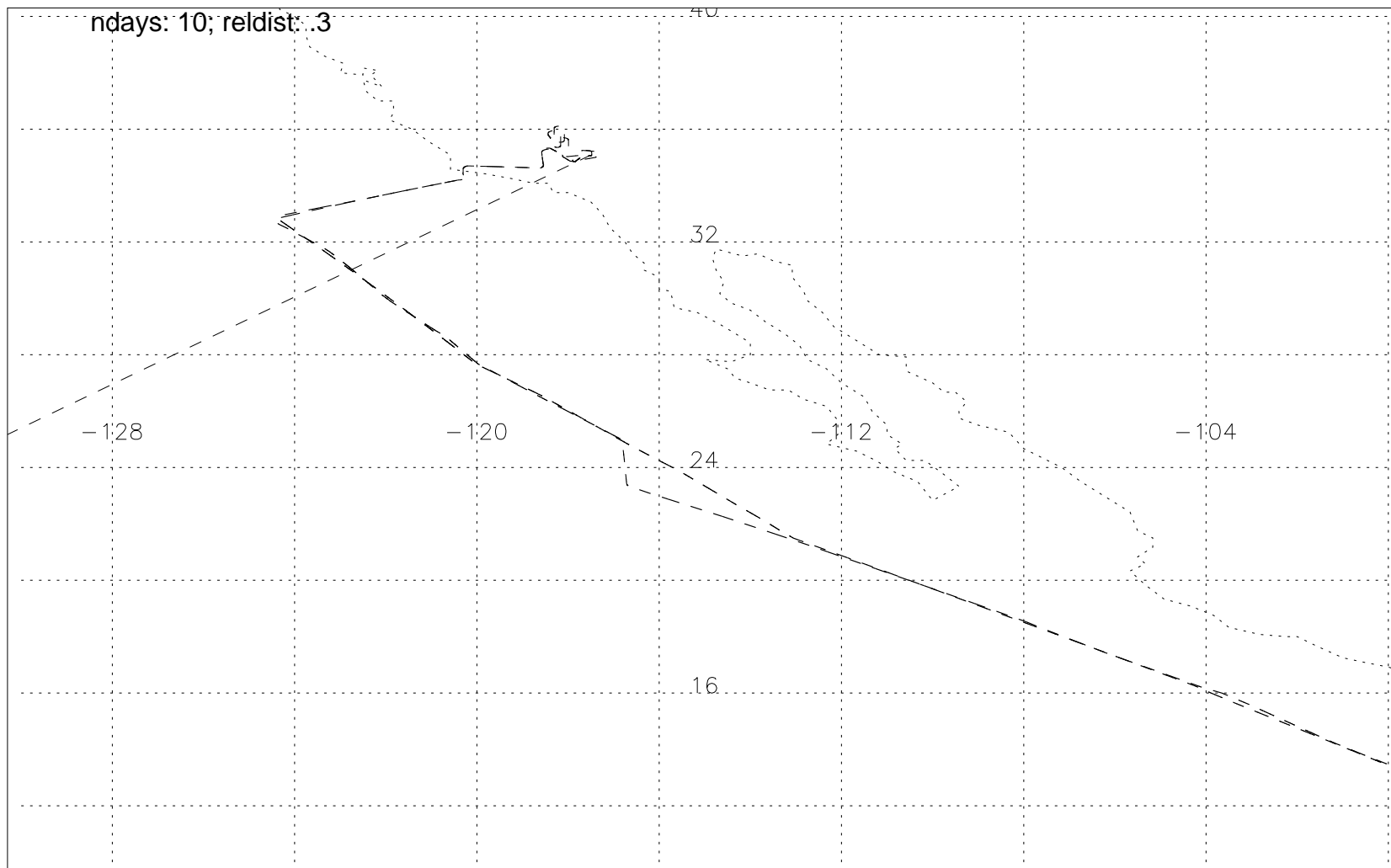


0 2 4 6 8 10
Time(days) since most recent convection [start and end points]



10 12 14 16 18
Altitude of Trajectory (km) [trajectory paths]

_allsky Convective influence for 130301175950 at level 2; 0 out of 84 pts influenced

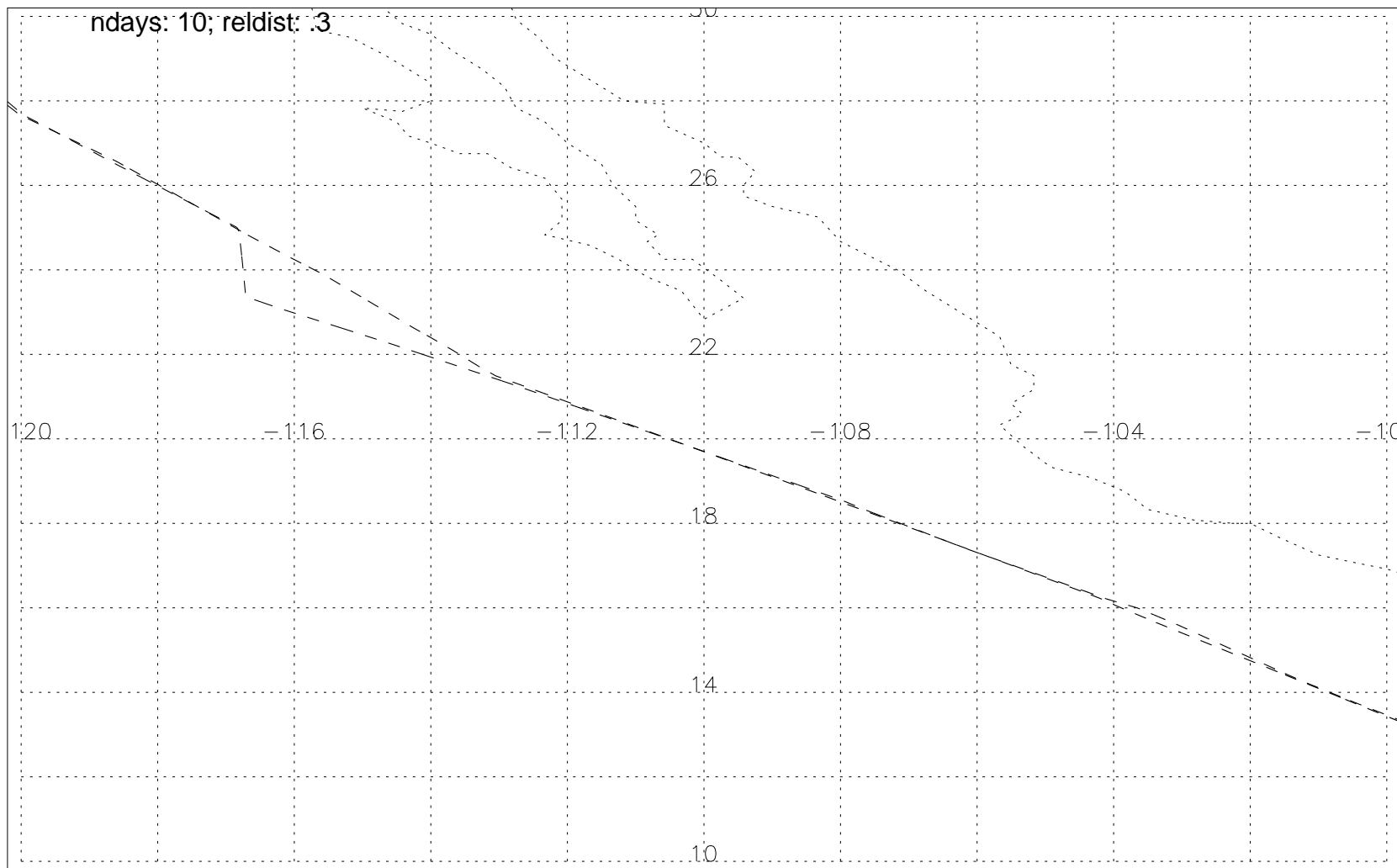


Time(days) since most recent convection [start and end points]



Altitude of Trajectory (km) [trajectory paths]

_allsky Convective influence for 130301185950 at level 2; 0 out of 144 pts influenced



0 2 4 6 8 10

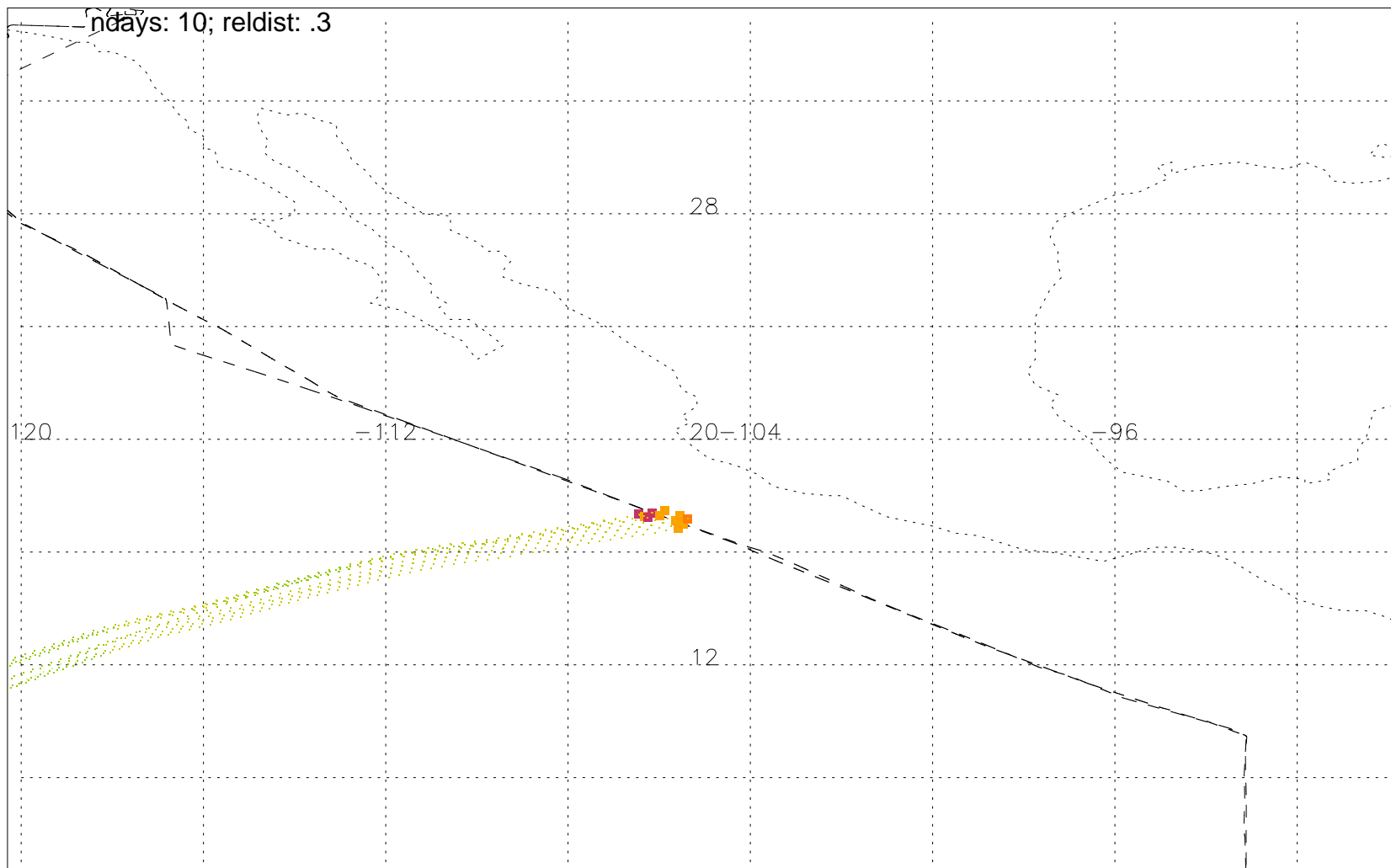
Time(days) since most recent convection [start and end points]



10 12 14 16 18

Altitude of Trajectory (km) [trajectory paths]

_allsky Convective influence for 130301195950 at level 2; 11 out of 147 pts influenced

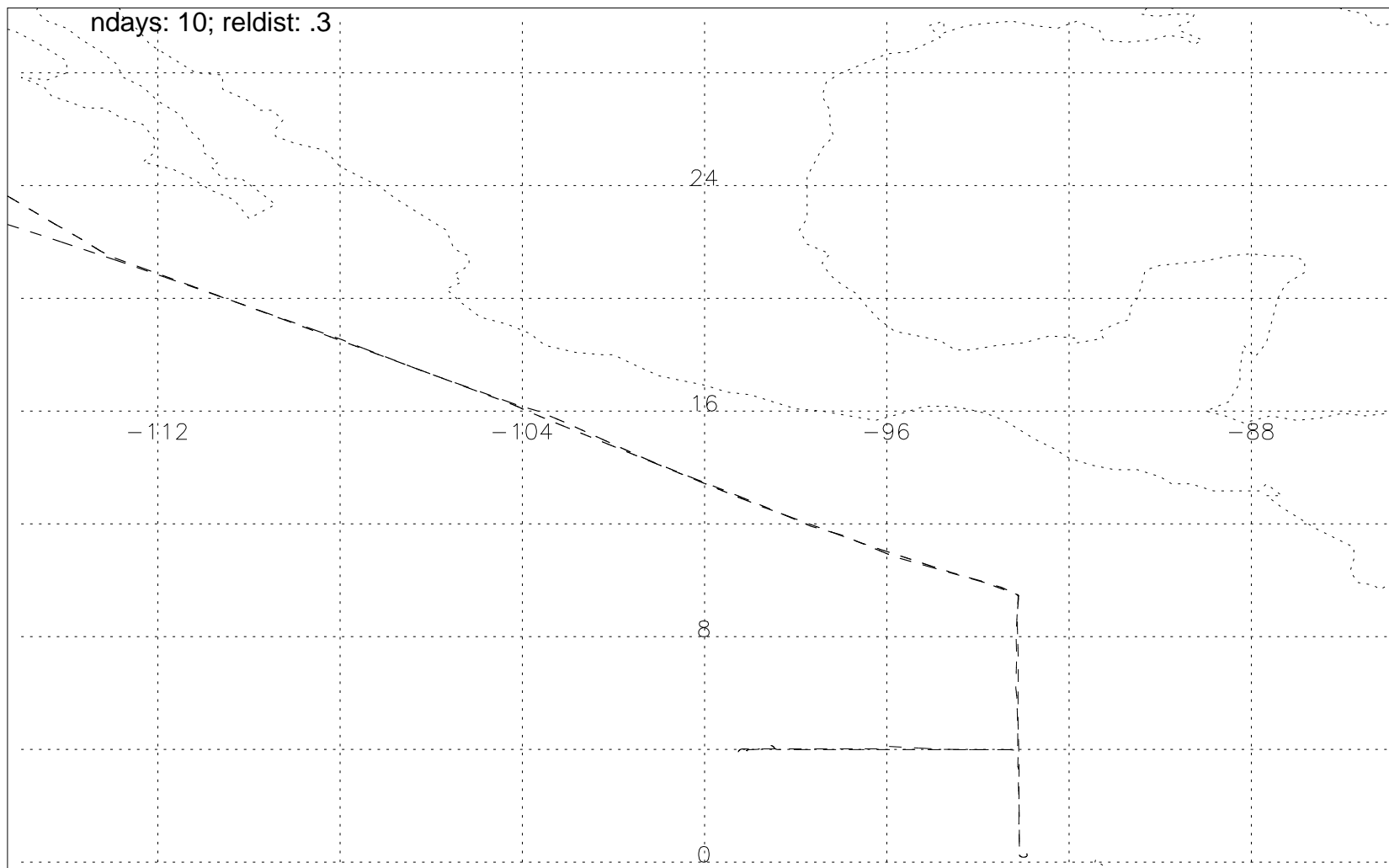


0 2 4 6 8 10
Time(days) since most recent convection [start and end points]



10 12 14 16 18
Altitude of Trajectory (km) [trajectory paths]

_allsky Convective influence for 130301205950 at level 2; 0 out of 114 pts influenced

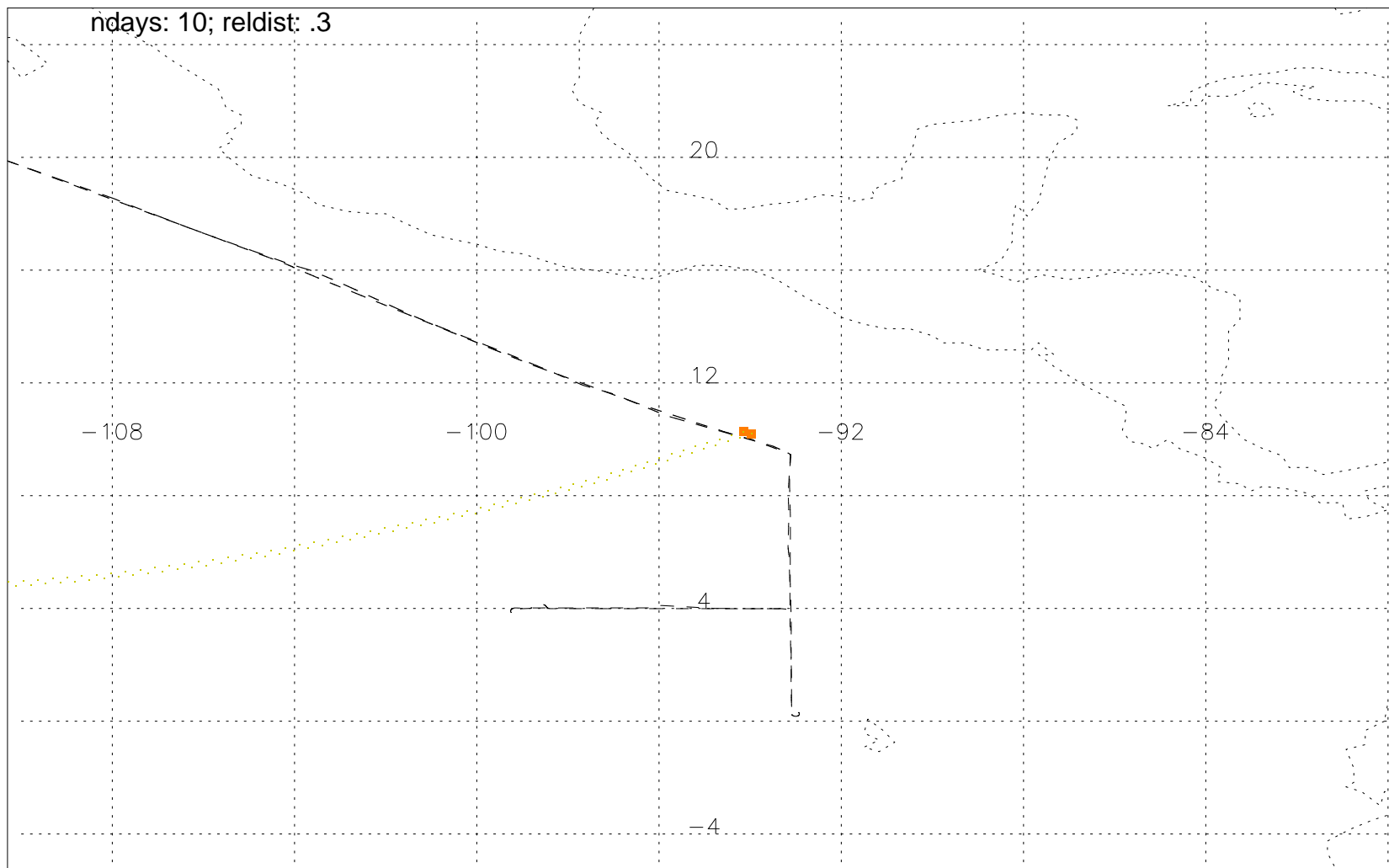


0 2 4 6 8 10
Time(days) since most recent convection [start and end points]



10 12 14 16 18
Altitude of Trajectory (km) [trajectory paths]

_allsky Convective influence for 130301215950 at level 2; 2 out of 132 pts influenced

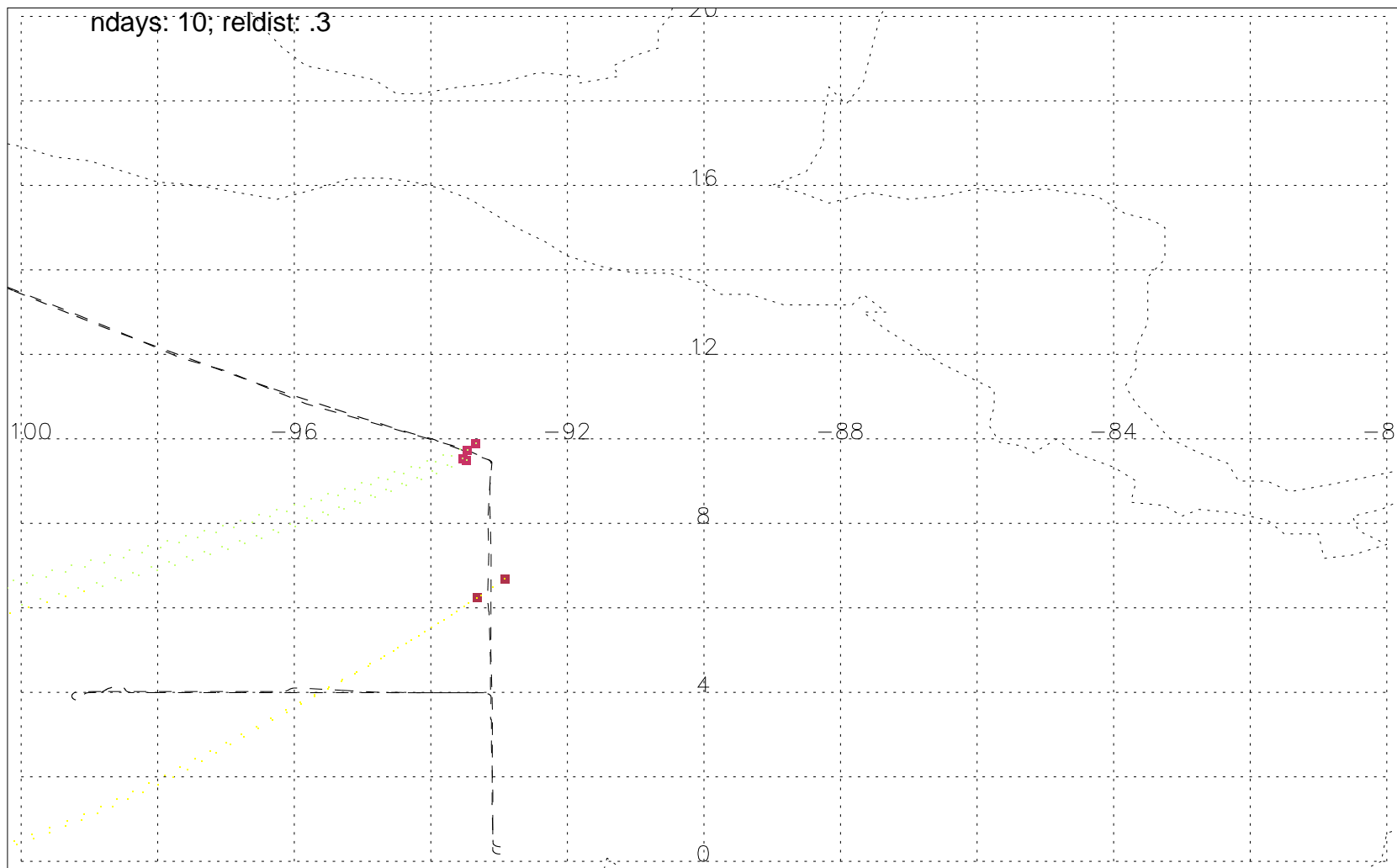


0 2 4 6 8 10
Time(days) since most recent convection [start and end points]



10 12 14 16 18
Altitude of Trajectory (km) [trajectory paths]

_allsky Convective influence for 130301225950 at level 2; 6 out of 150 pts influenced

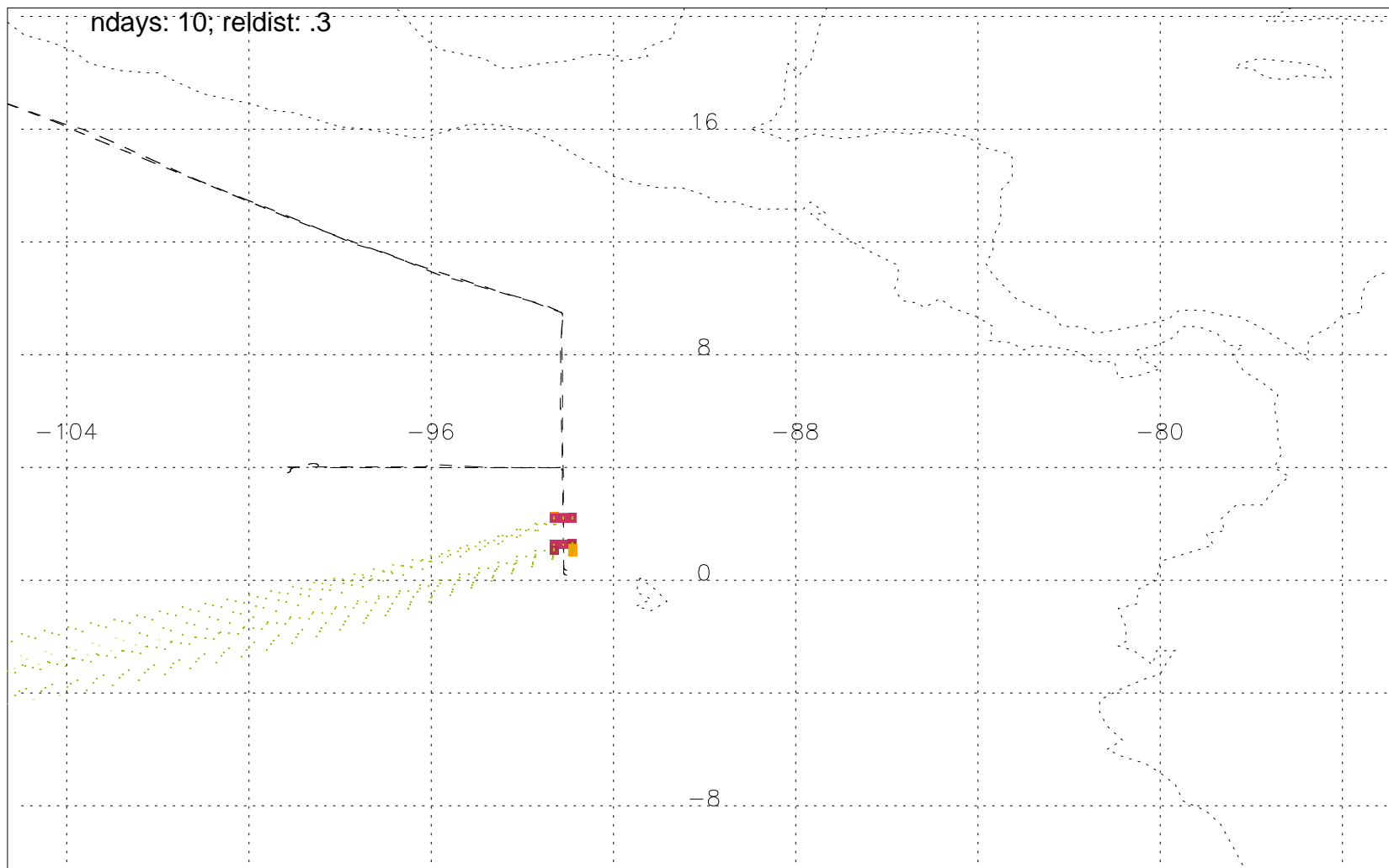


0 2 4 6 8 10
Time(days) since most recent convection [start and end points]



10 12 14 16 18
Altitude of Trajectory (km) [trajectory paths]

_allsky Convective influence for 130301235950 at level 2; 14 out of 162 pts influenced

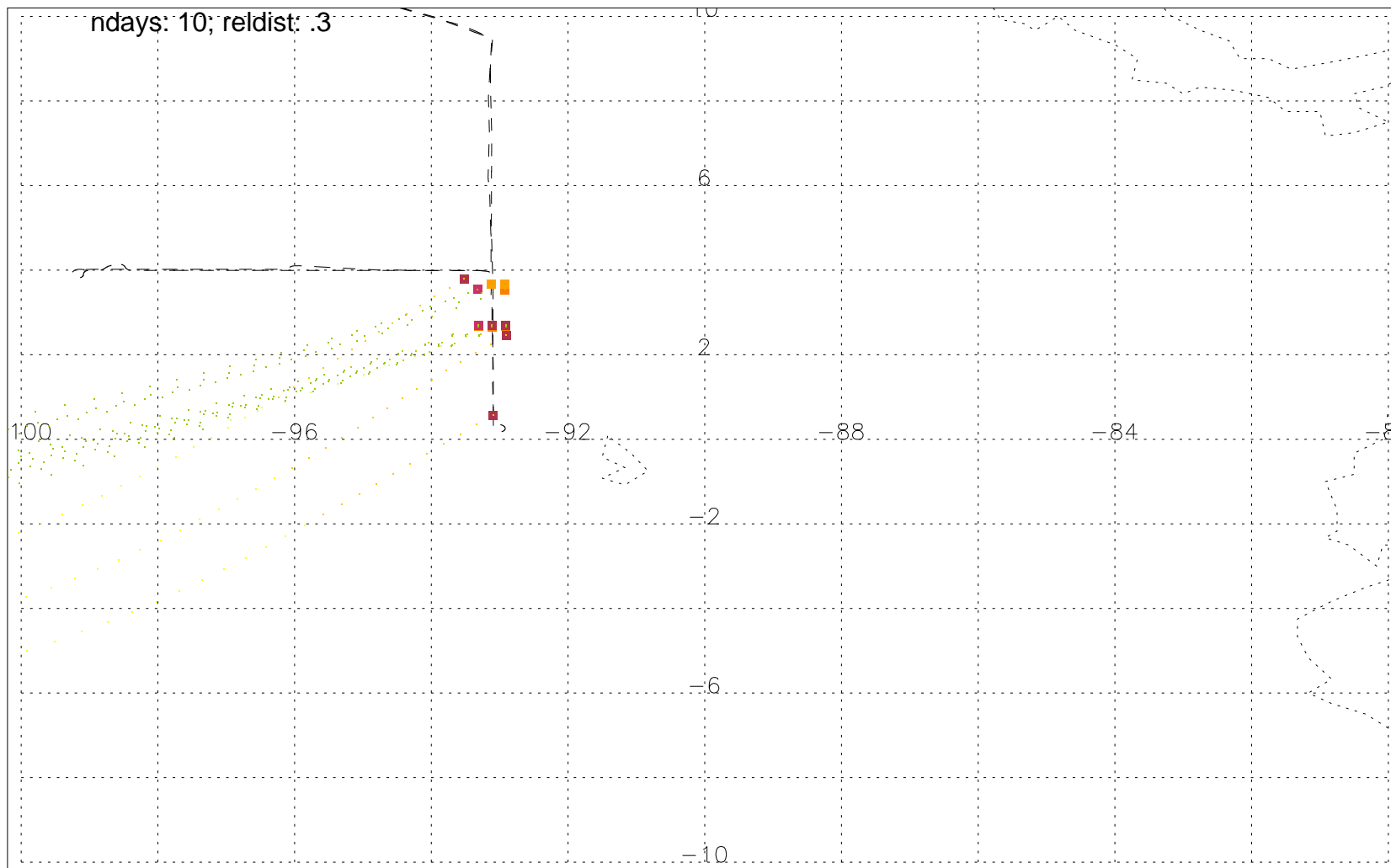


0 2 4 6 8 10
Time(days) since most recent convection [start and end points]



10 12 14 16 18
Altitude of Trajectory (km) [trajectory paths]

_allsky Convective influence for 130301245950 at level 2; 17 out of 177 pts influenced

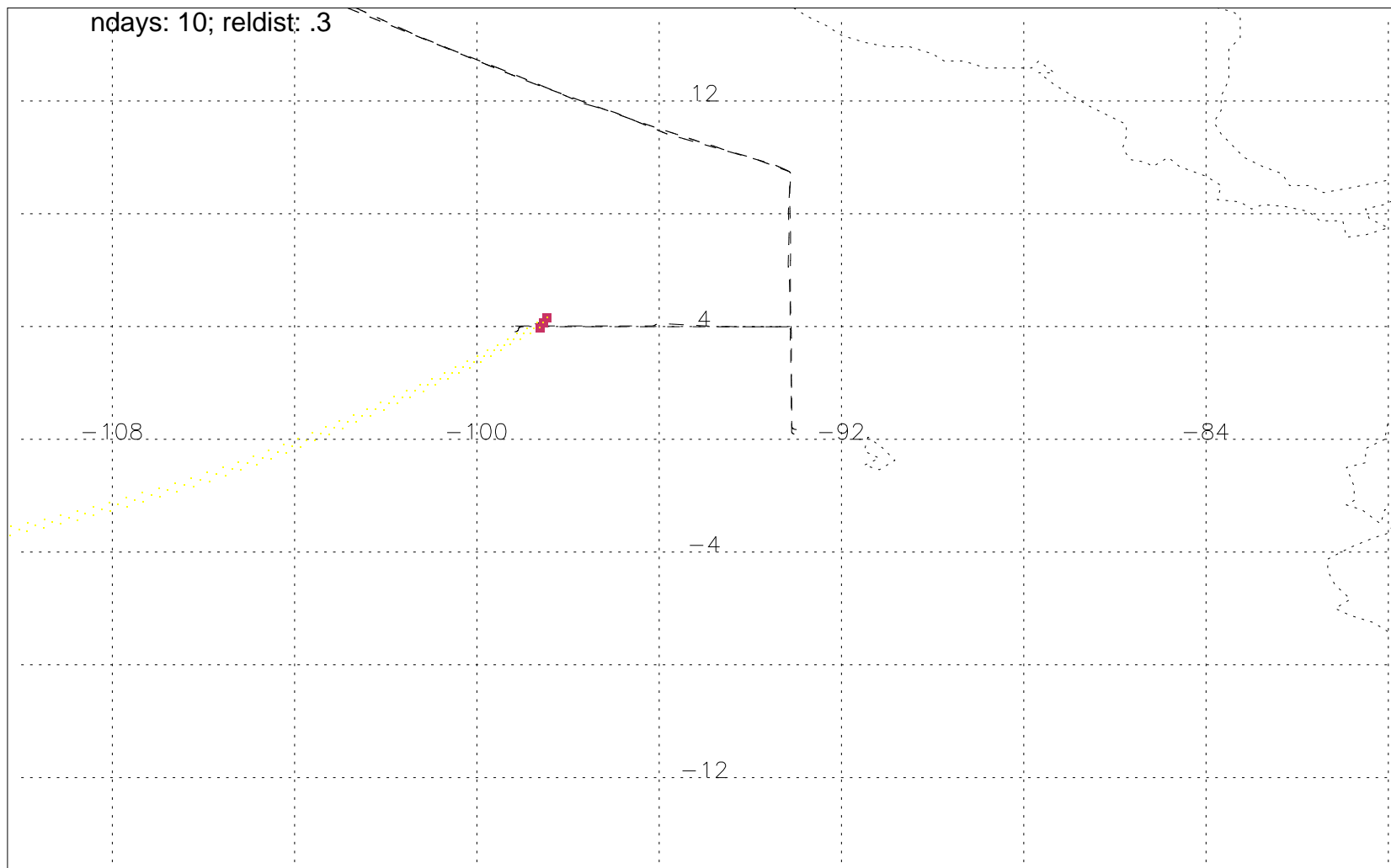


0 2 4 6 8 10
Time(days) since most recent convection [start and end points]



10 12 14 16 18
Altitude of Trajectory (km) [trajectory paths]

_allsky Convective influence for 130301255950 at level 2; 3 out of 147 pts influenced

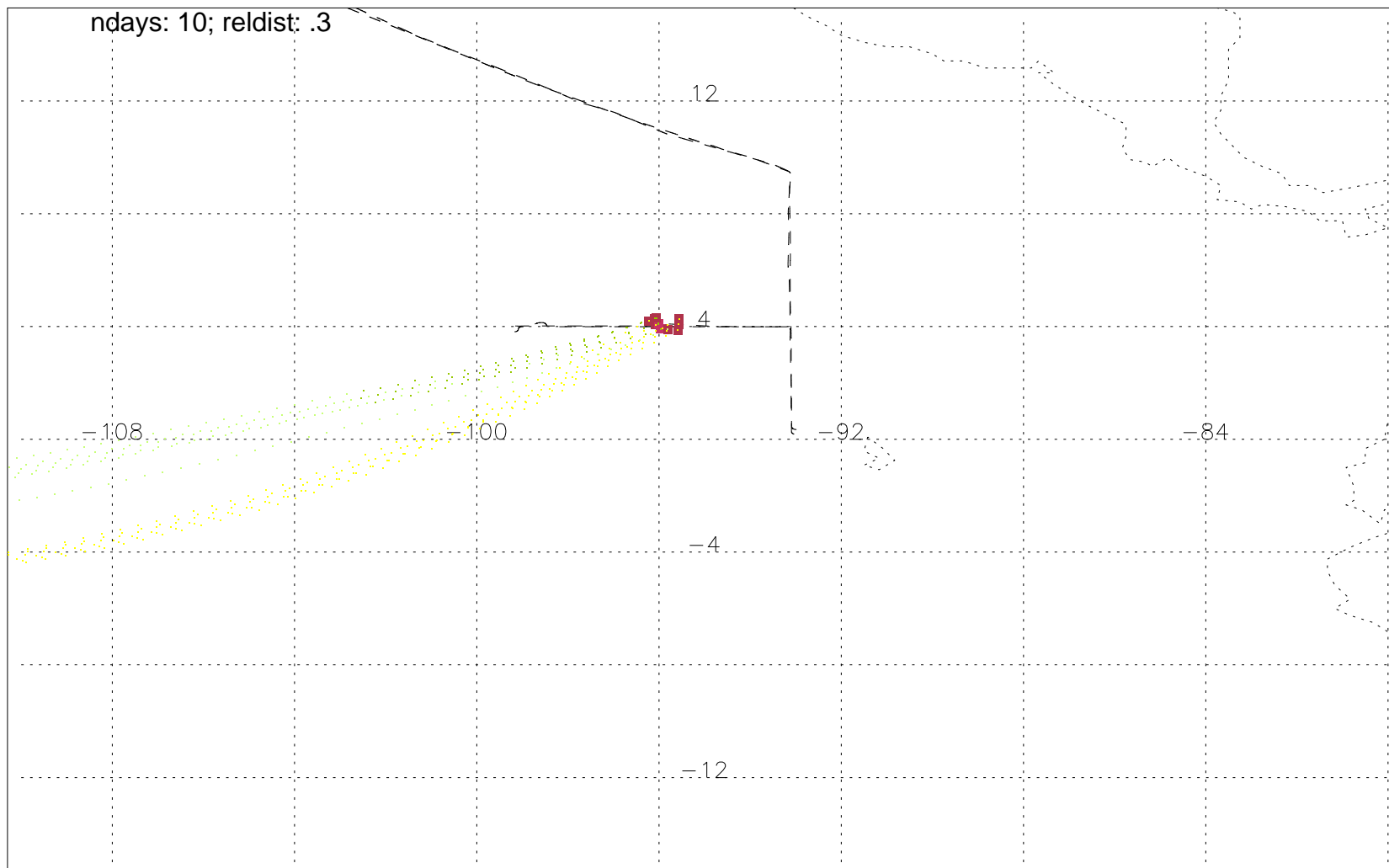


Time(days) since most recent convection [start and end points]



Altitude of Trajectory (km) [trajectory paths]

_allsky Convective influence for 130301265950 at level 2; 12 out of 186 pts influenced

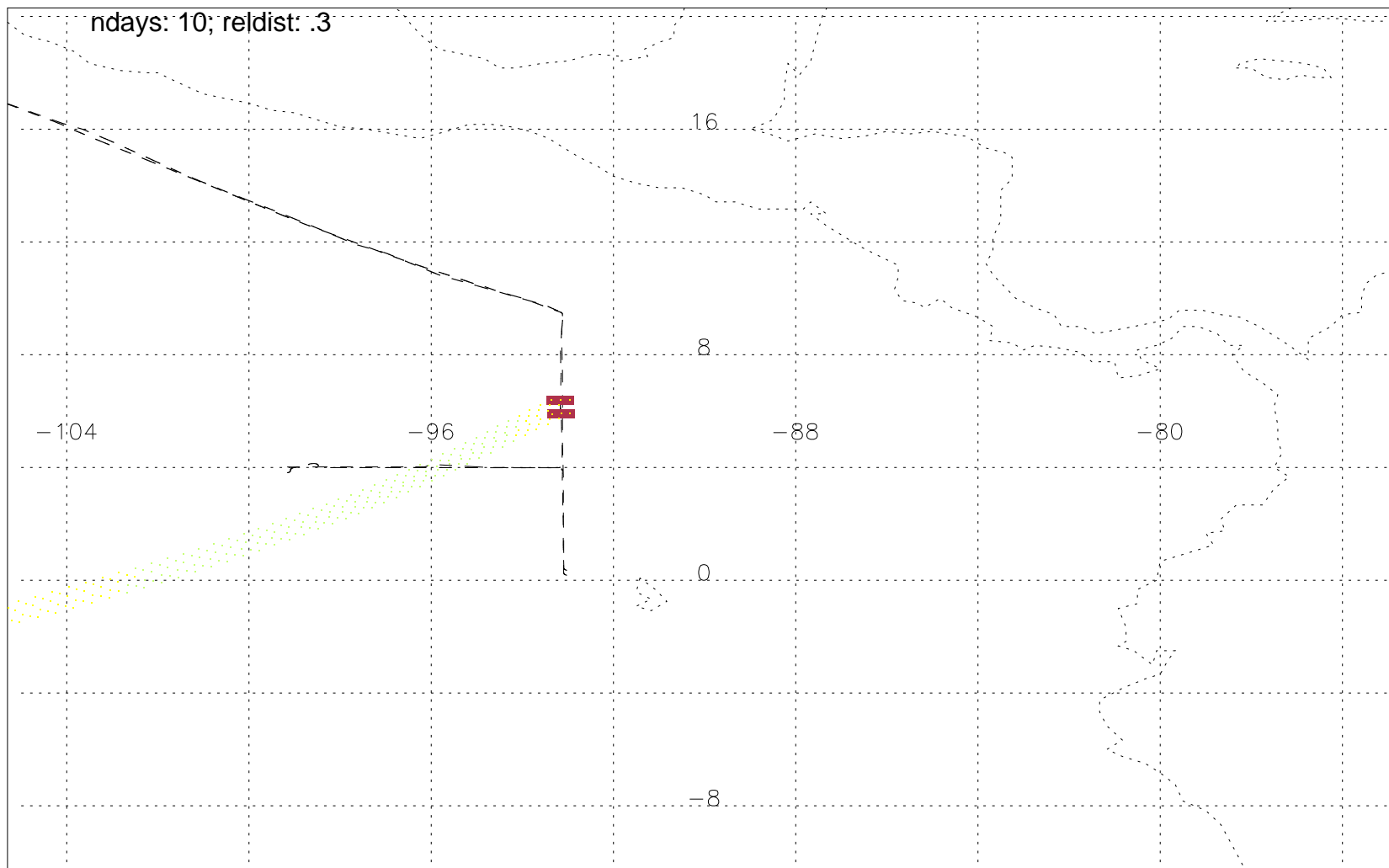


0 2 4 6 8 10
Time(days) since most recent convection [start and end points]



10 12 14 16 18
Altitude of Trajectory (km) [trajectory paths]

_allsky Convective influence for 130301275950 at level 2; 6 out of 165 pts influenced

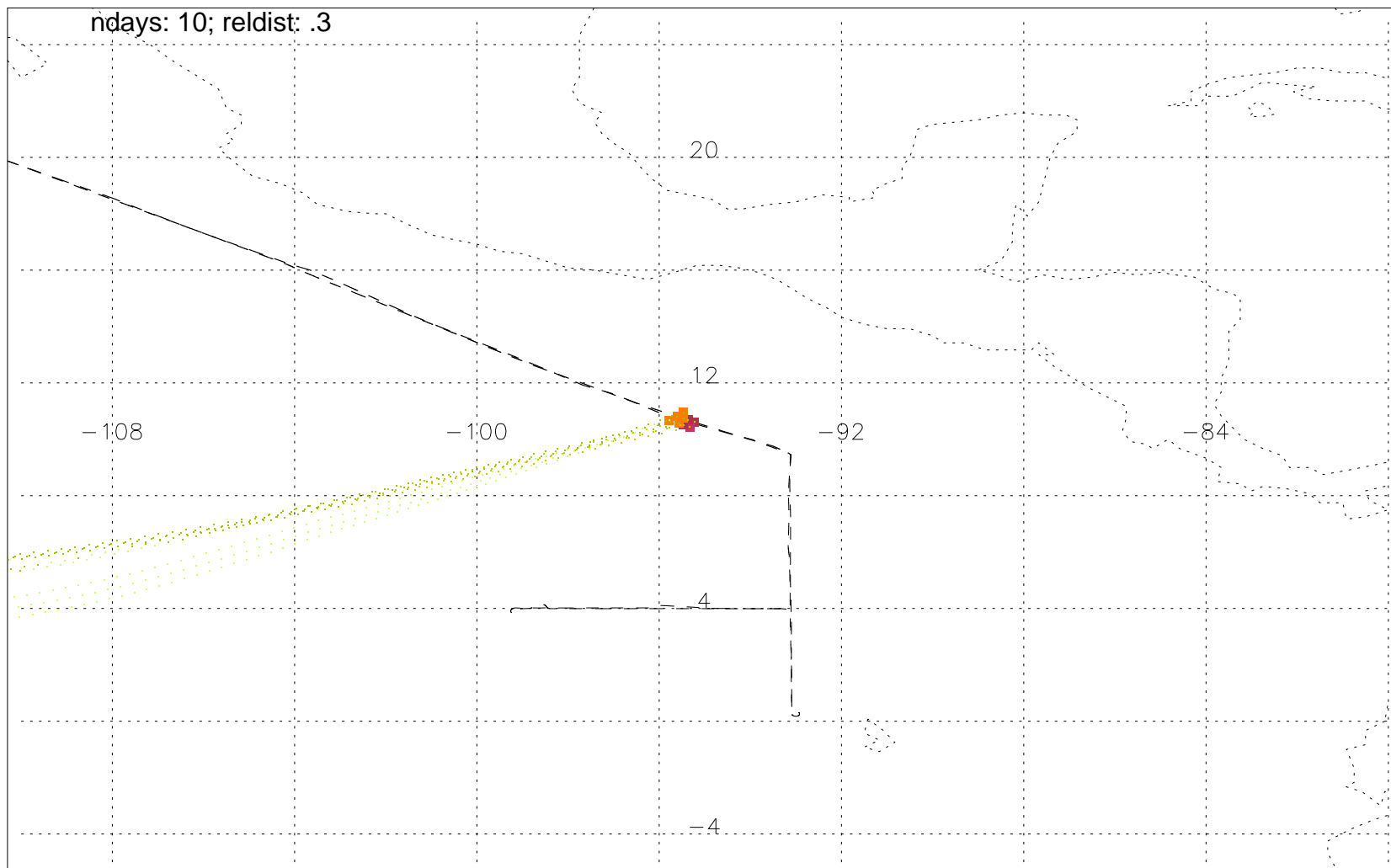


0 2 4 6 8 10
Time(days) since most recent convection [start and end points]



10 12 14 16 18
Altitude of Trajectory (km) [trajectory paths]

_allsky Convective influence for 130301285950 at level 2; 9 out of 189 pts influenced

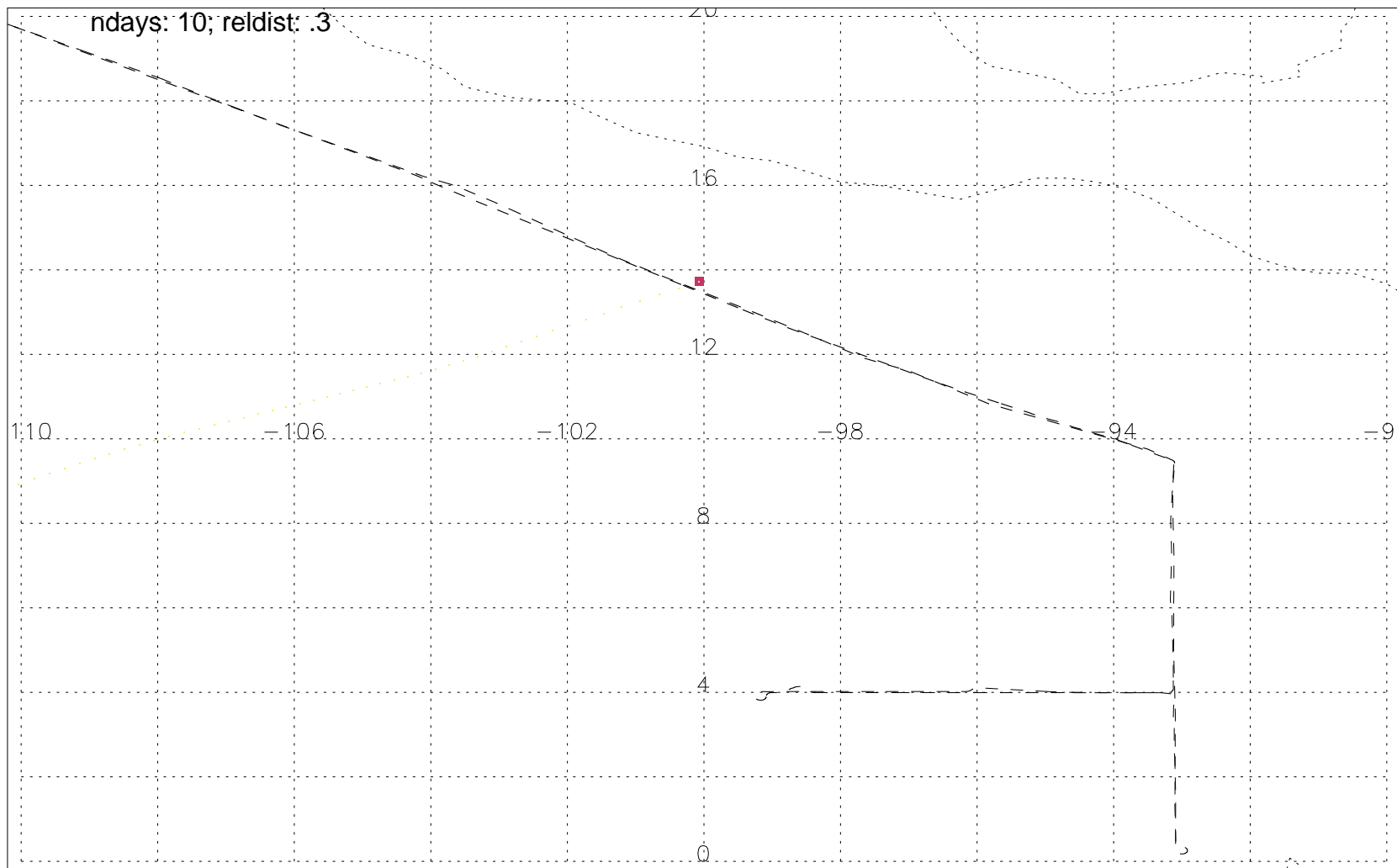


0 2 4 6 8 10
Time(days) since most recent convection [start and end points]



10 12 14 16 18
Altitude of Trajectory (km) [trajectory paths]

_allsky Convective influence for 130301295950 at level 2; 1 out of 192 pts influenced

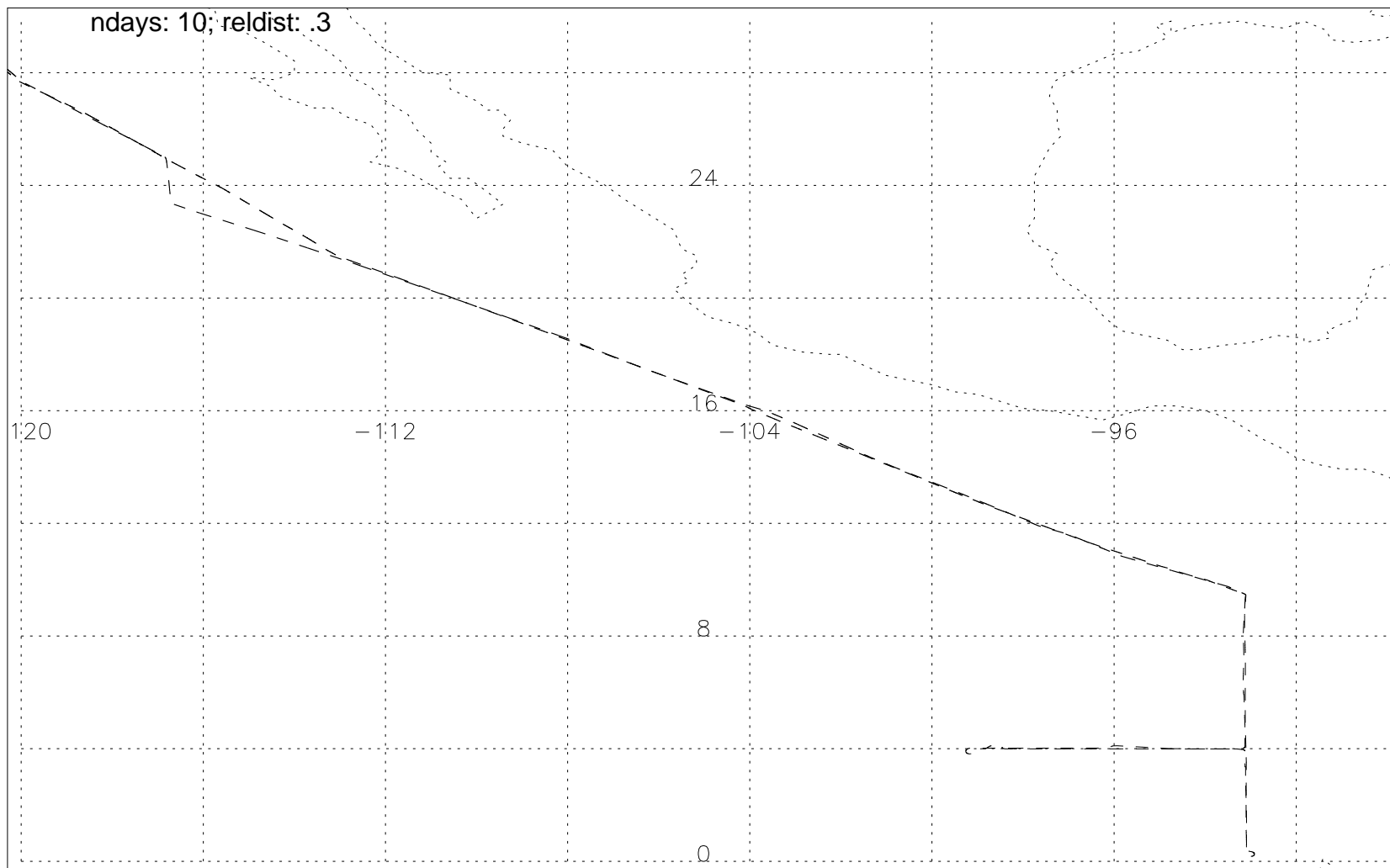


0 2 4 6 8 10
Time(days) since most recent convection [start and end points]



10 12 14 16 18
Altitude of Trajectory (km) [trajectory paths]

_allsky Convective influence for 130301305950 at level 2; 0 out of 84 pts influenced

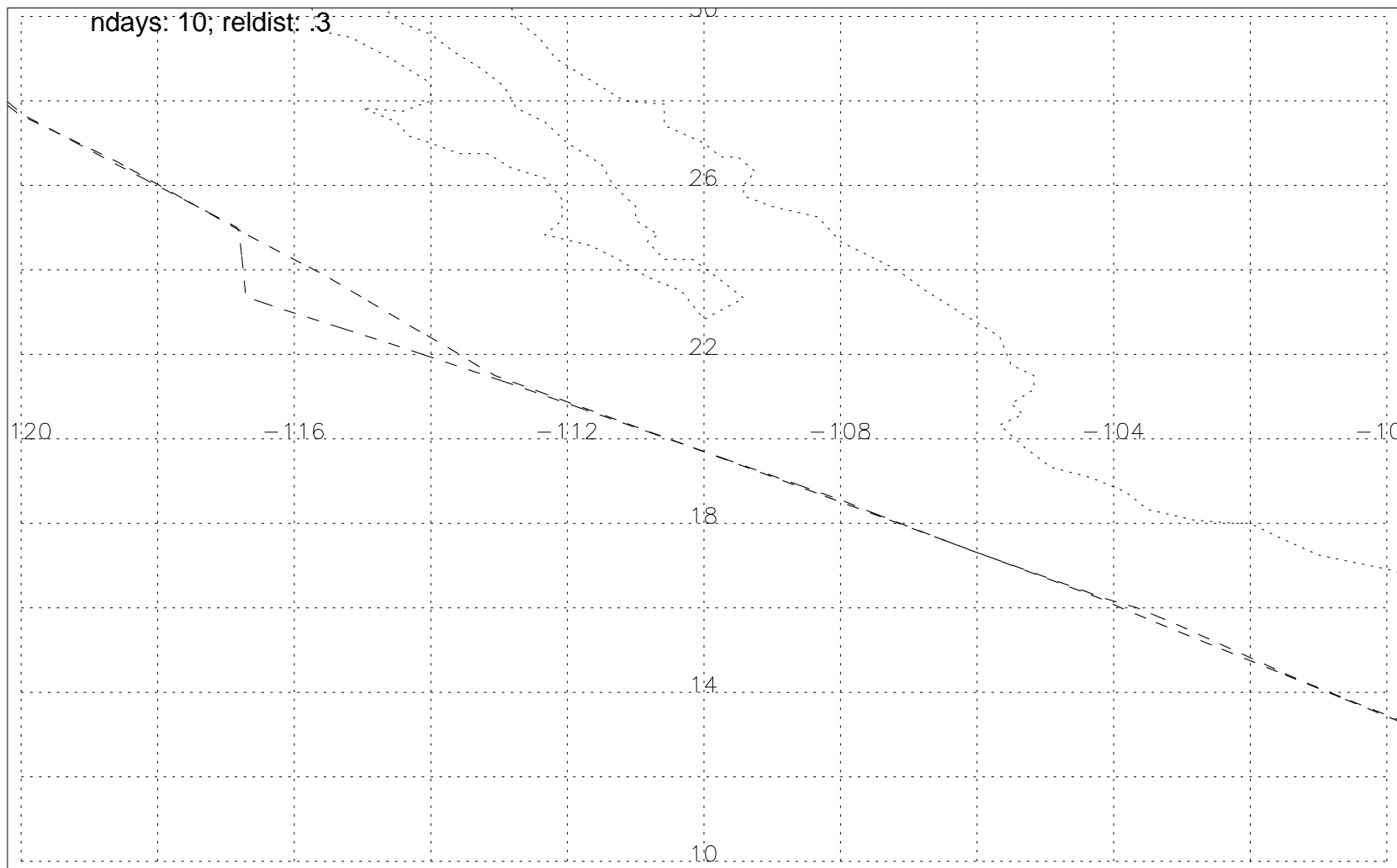


0 2 4 6 8 10
Time(days) since most recent convection [start and end points]



10 12 14 16 18
Altitude of Trajectory (km) [trajectory paths]

_allsky Convective influence for 130301315950 at level 2; 0 out of 87 pts influenced

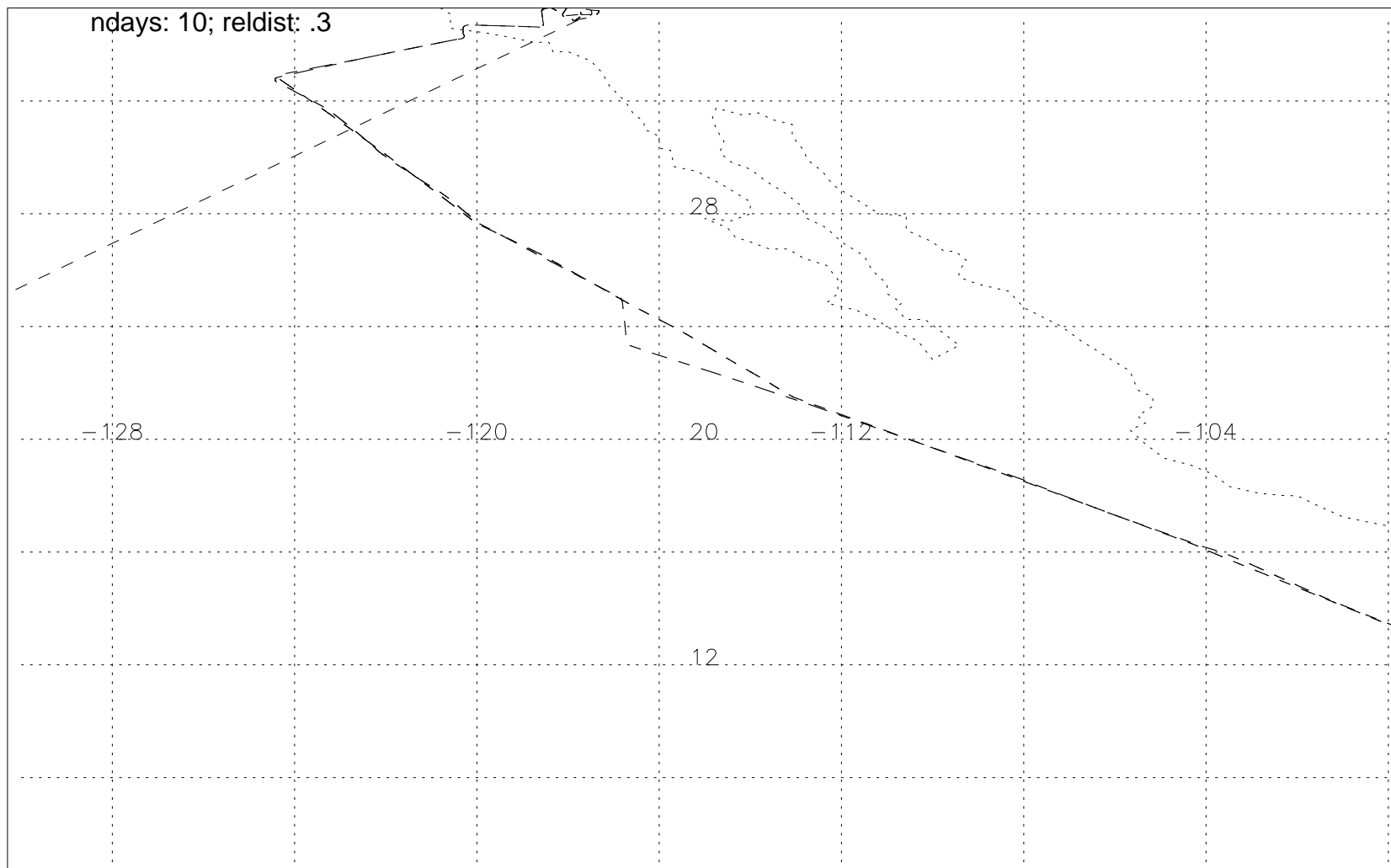


0 2 4 6 8 10
Time(days) since most recent convection [start and end points]



10 12 14 16 18
Altitude of Trajectory (km) [trajectory paths]

_allsky Convective influence for 130301325950 at level 2; 0 out of 84 pts influenced

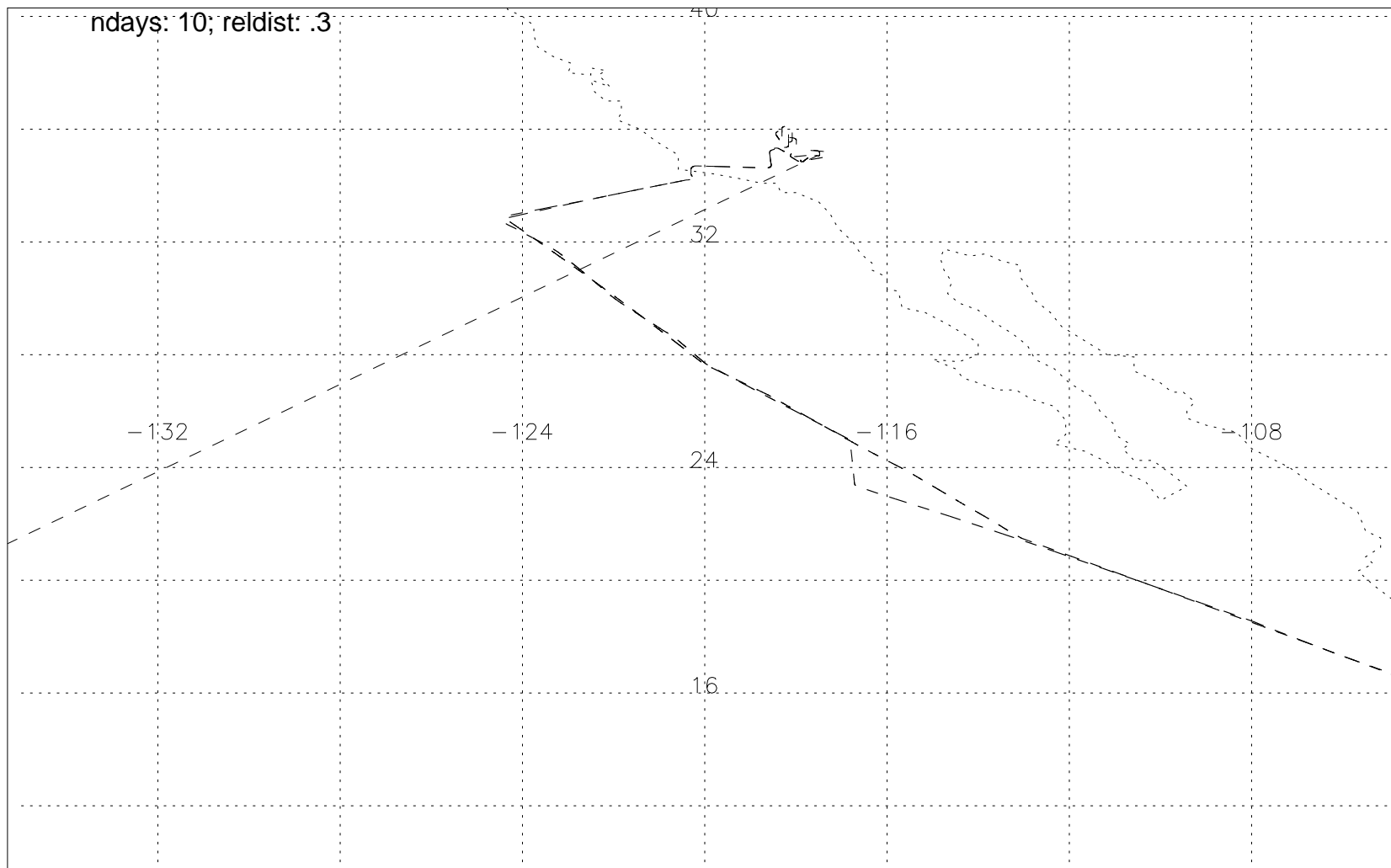


0 2 4 6 8 10
Time(days) since most recent convection [start and end points]



10 12 14 16 18
Altitude of Trajectory (km) [trajectory paths]

_allsky Convective influence for 130301335950 at level 2; 0 out of 84 pts influenced

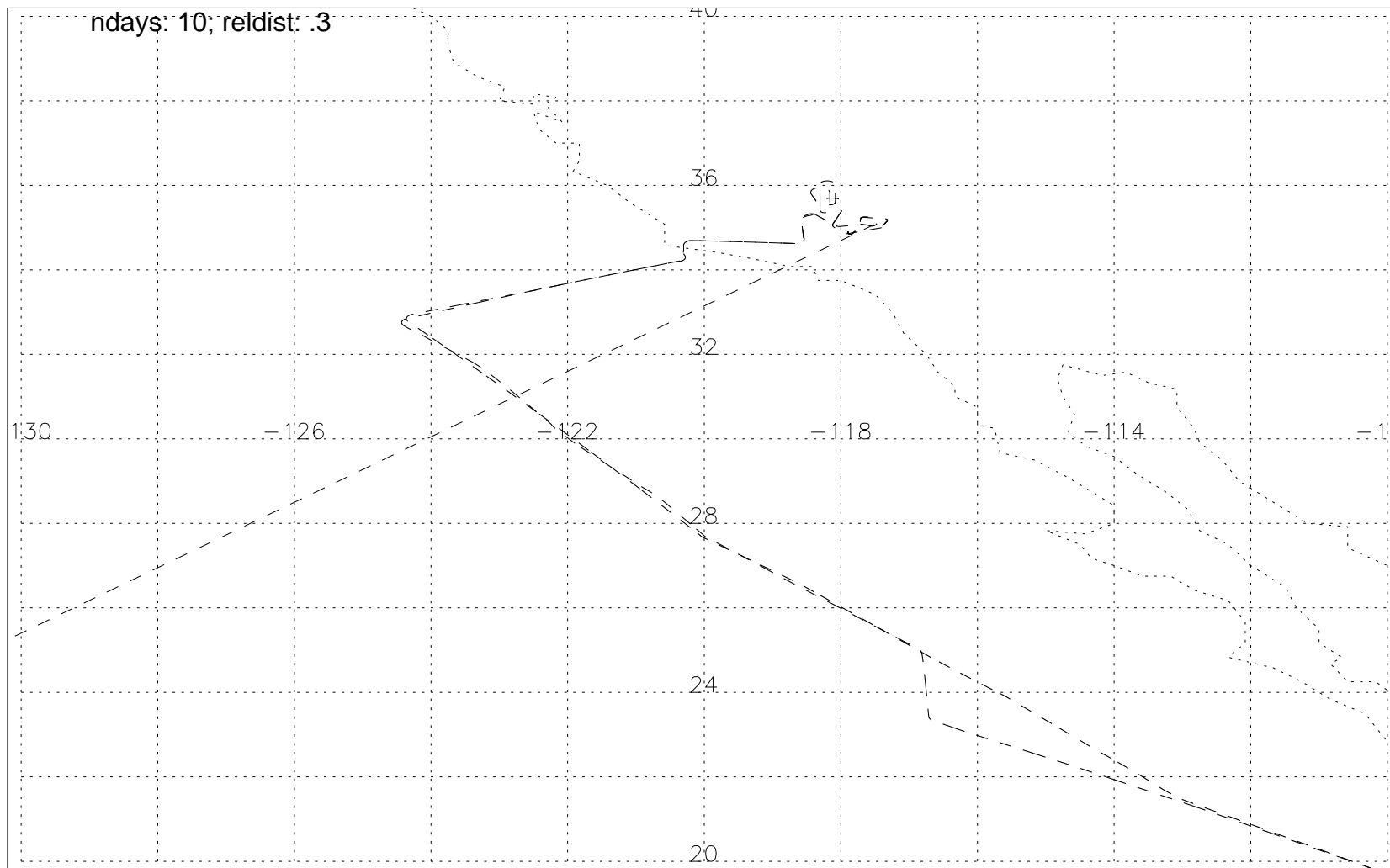


0 2 4 6 8 10
Time(days) since most recent convection [start and end points]



10 12 14 16 18
Altitude of Trajectory (km) [trajectory paths]

_allsky Convective influence for 130301345950 at level 2; 0 out of 87 pts influenced

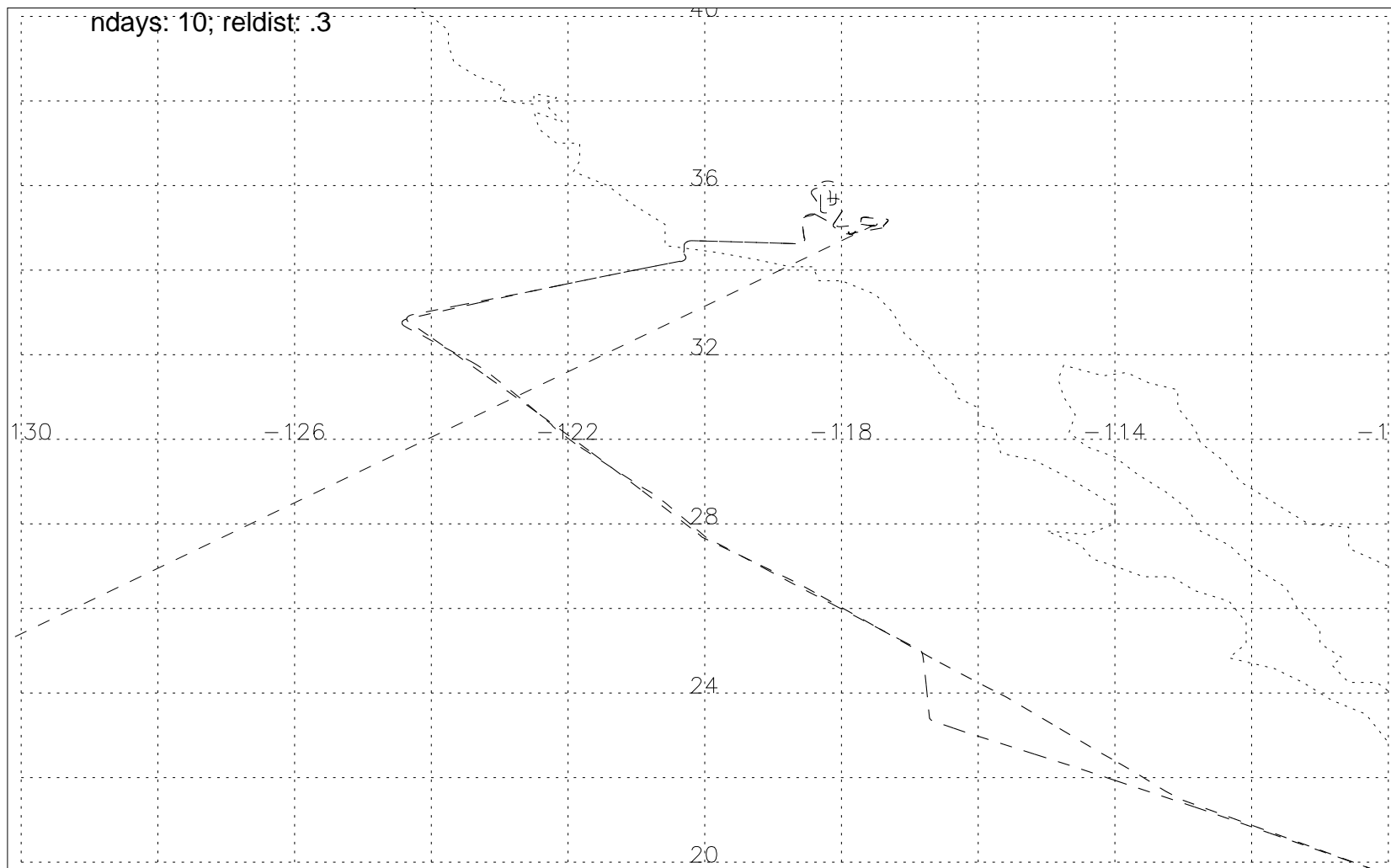


0 2 4 6 8 10
Time(days) since most recent convection [start and end points]



10 12 14 16 18
Altitude of Trajectory (km) [trajectory paths]

_allsky Convective influence for 130301355950 at level 2; 0 out of 84 pts influenced

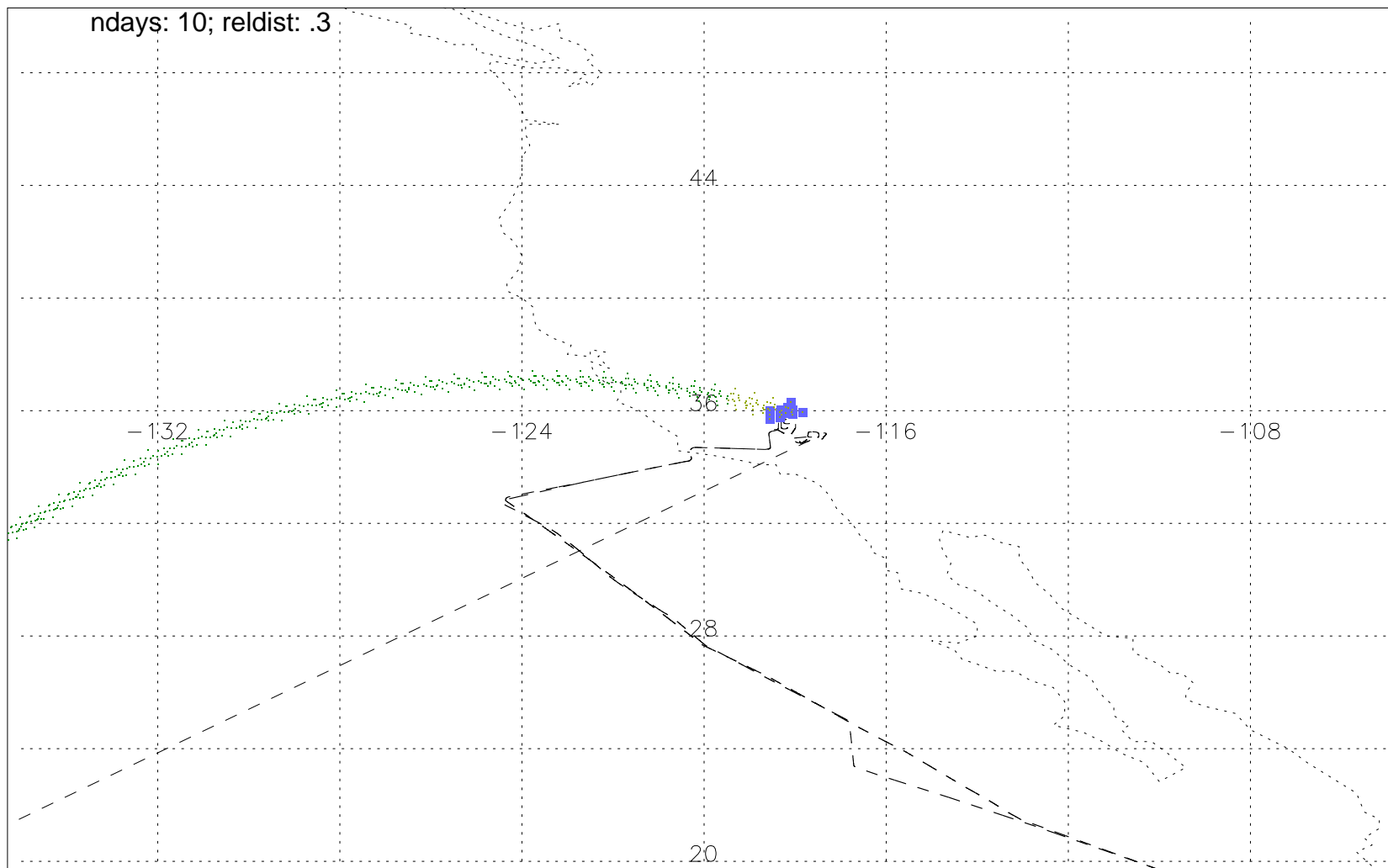


0 2 4 6 8 10
Time(days) since most recent convection [start and end points]



10 12 14 16 18
Altitude of Trajectory (km) [trajectory paths]

_allsky Convective influence for 130301365950 at level 2; 15 out of 183 pts influenced

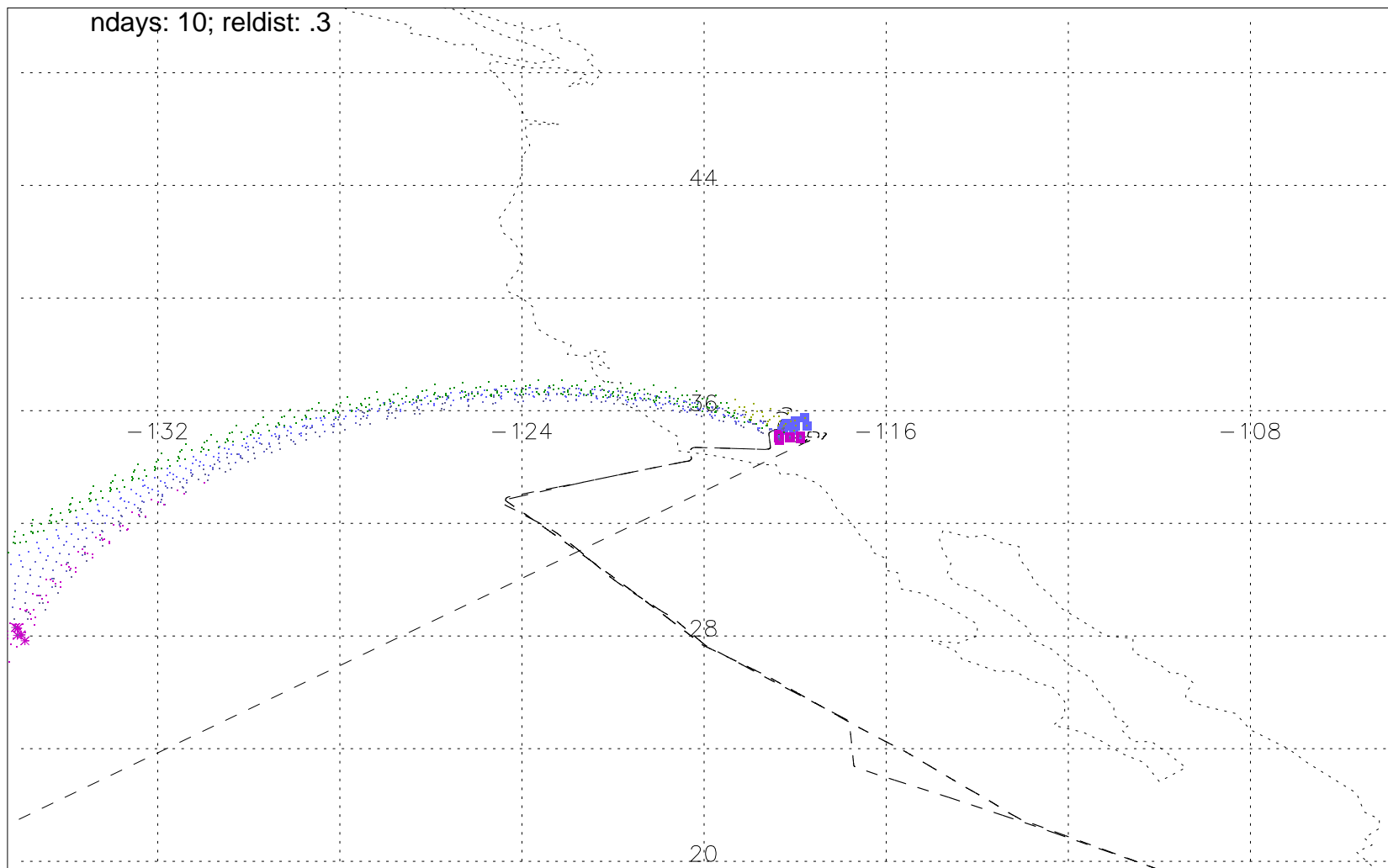


0 2 4 6 8 10
Time(days) since most recent convection [start and end points]



10 12 14 16 18
Altitude of Trajectory (km) [trajectory paths]

_allsky Convective influence for 130301375950 at level 2; 30 out of 42 pts influenced



0 2 4 6 8 10
Time(days) since most recent convection [start and end points]



10 12 14 16 18
Altitude of Trajectory (km) [trajectory paths]