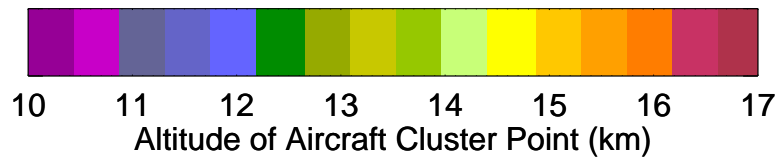
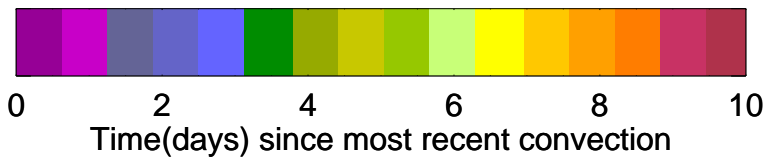
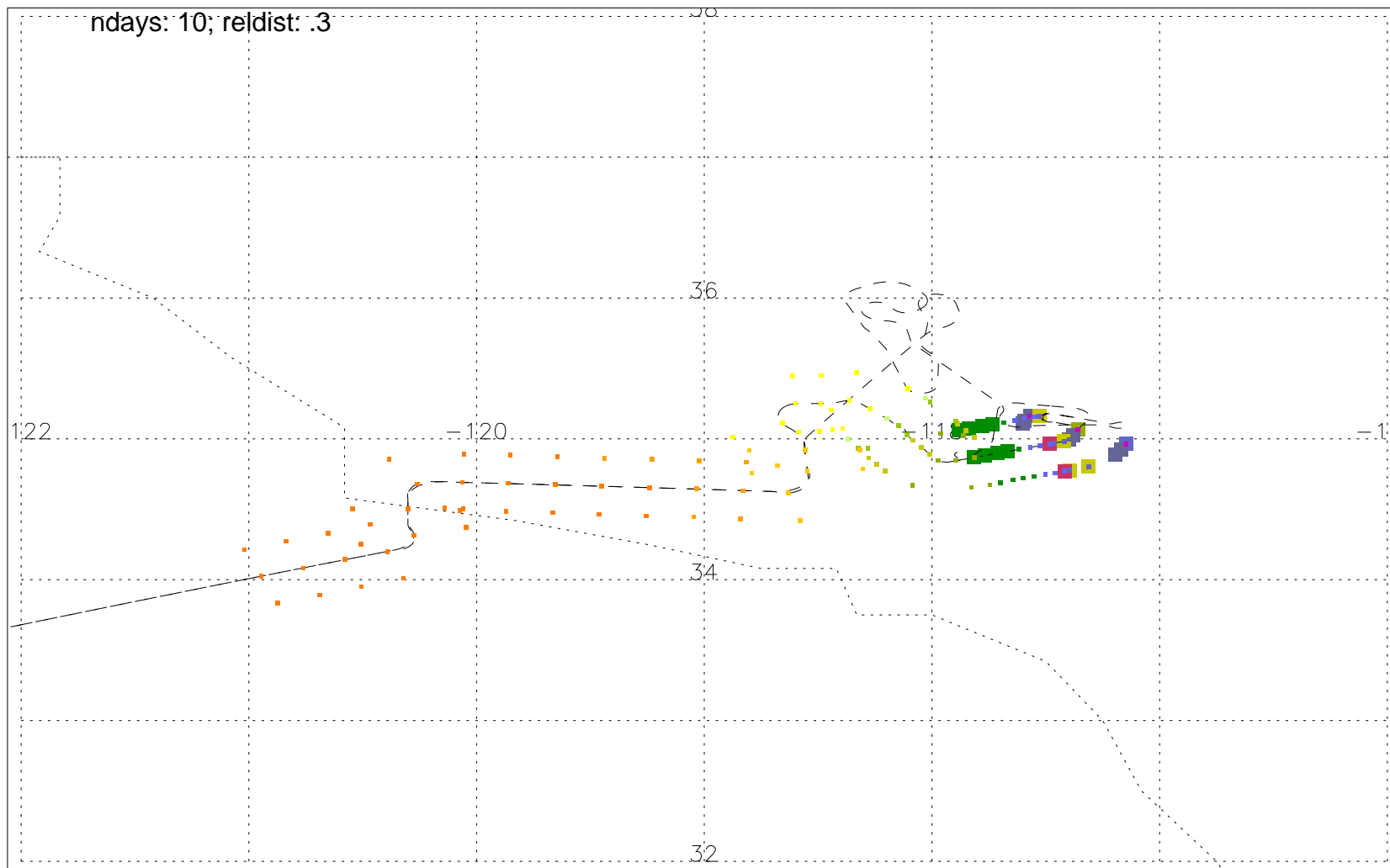
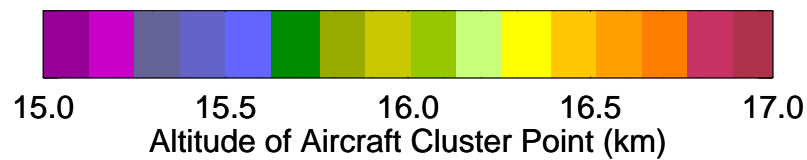
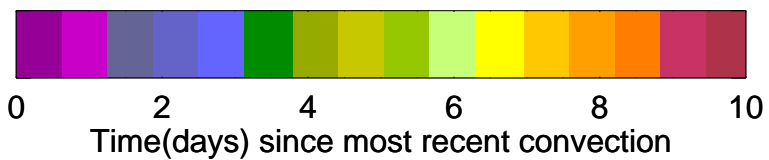
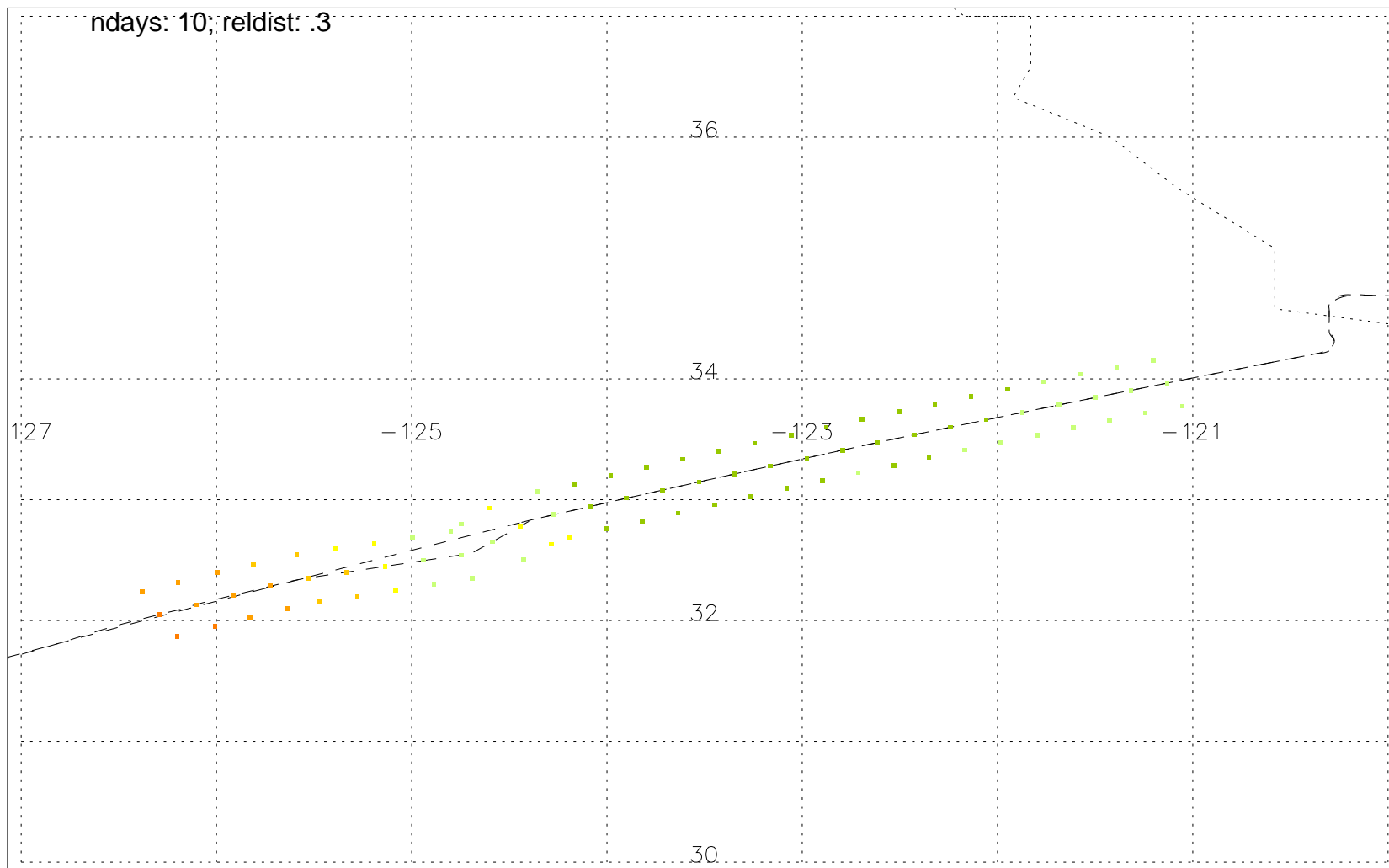


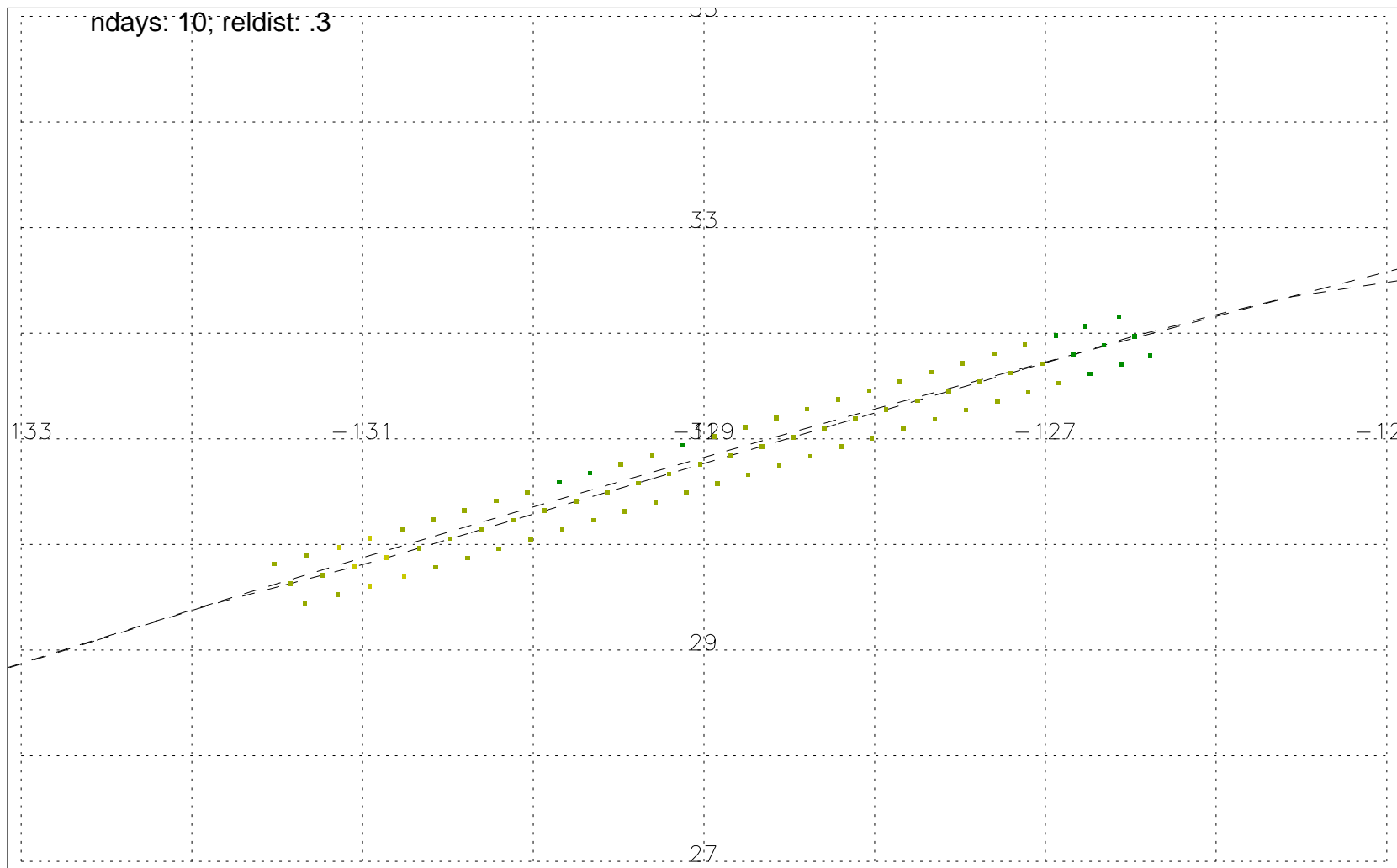
Convective influence for 130226184634 at level 2; 23 out of 129 pts influenced



Convective influence for 130226194634 at level 2; 0 out of 87 pts influenced



Convective influence for 130226204634 at level 2; 0 out of 84 pts influenced

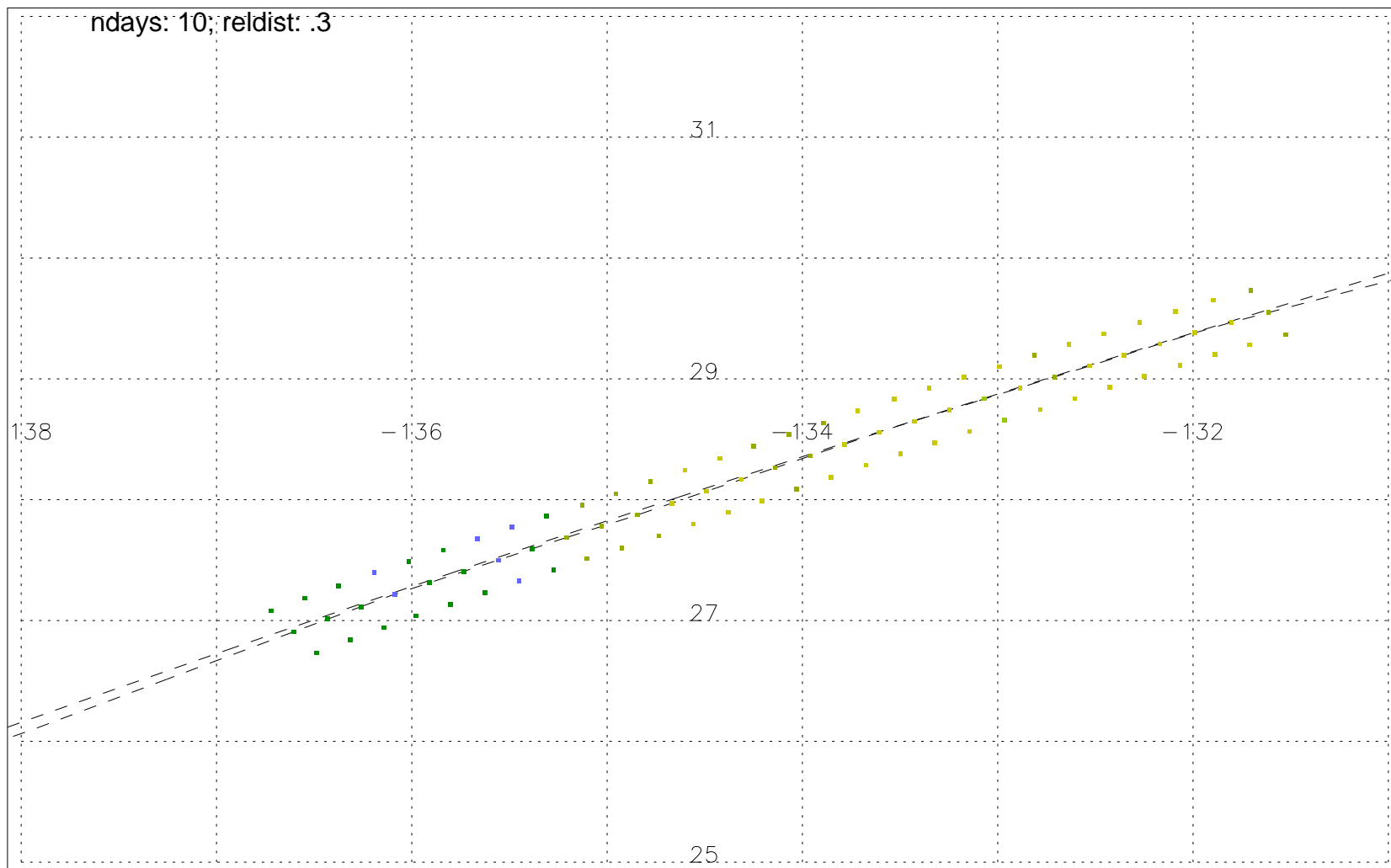


0 2 4 6 8 10
Time(days) since most recent convection



16.0 16.5 17.0 17.5 18.0
Altitude of Aircraft Cluster Point (km)

Convective influence for 130226214634 at level 2; 0 out of 87 pts influenced

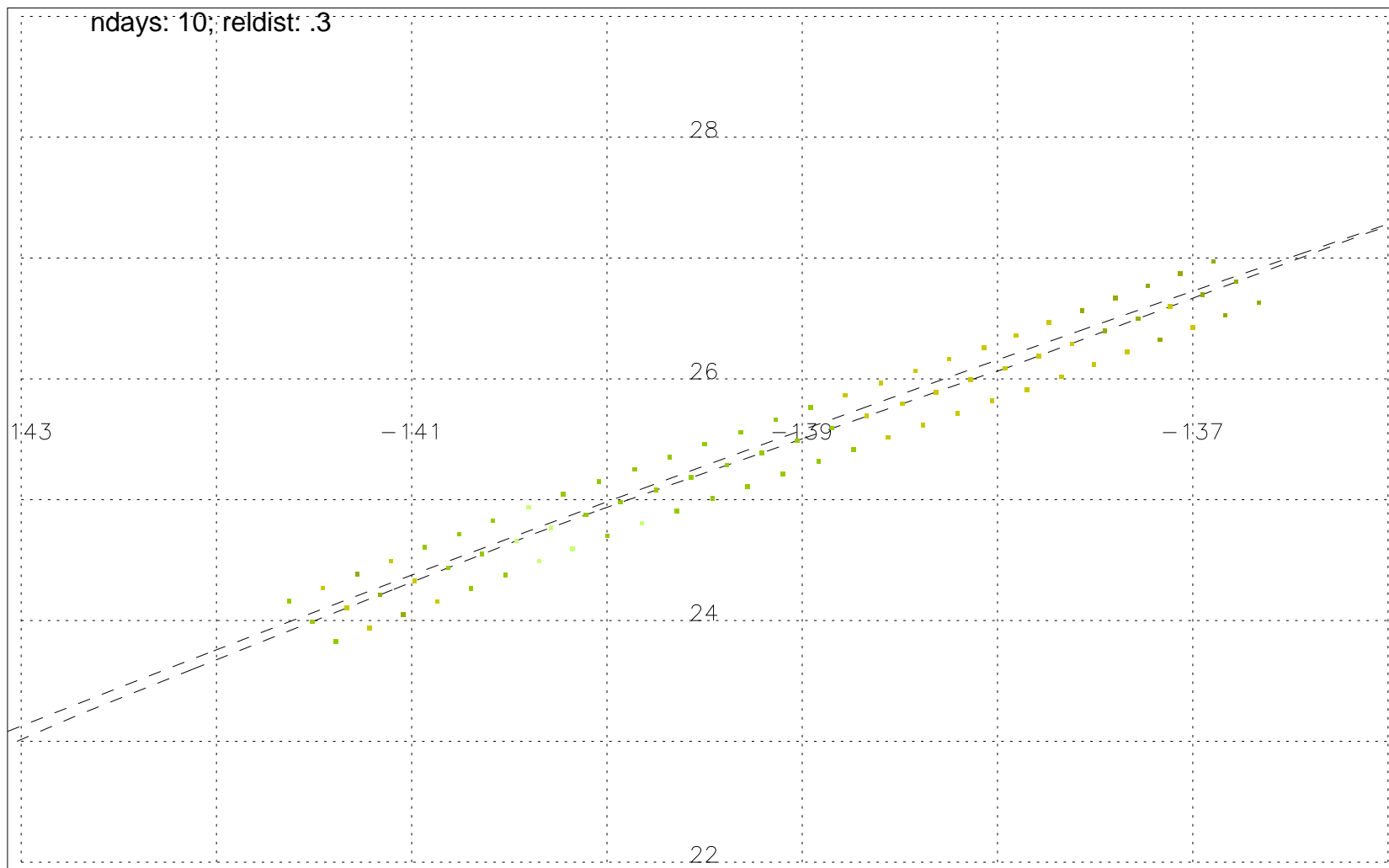


0 2 4 6 8 10
Time(days) since most recent convection



16.0 16.5 17.0 17.5 18.0
Altitude of Aircraft Cluster Point (km)

Convective influence for 130226224634 at level 2; 0 out of 84 pts influenced

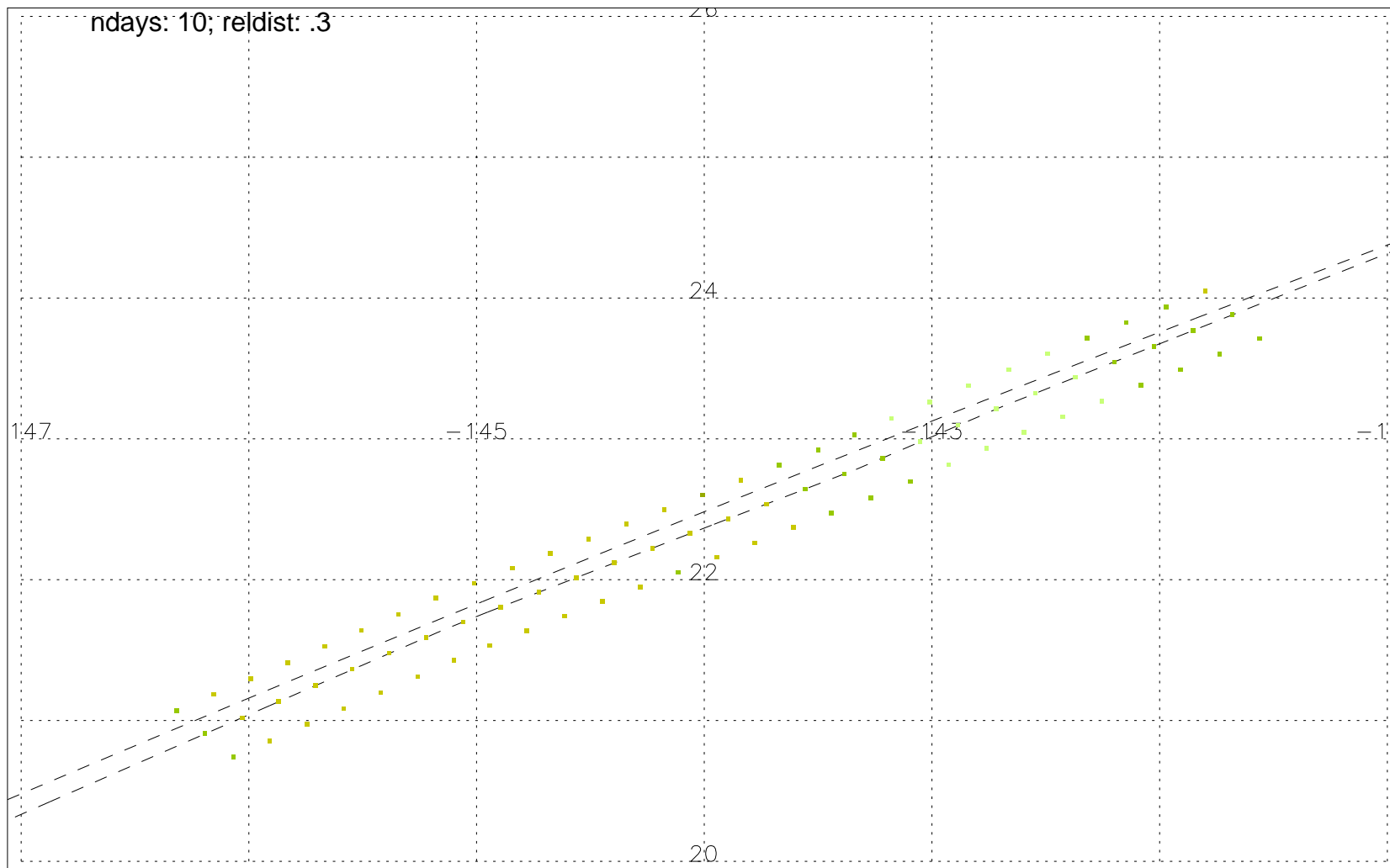


0 2 4 6 8 10
Time(days) since most recent convection



16.0 16.5 17.0 17.5 18.0
Altitude of Aircraft Cluster Point (km)

Convective influence for 130226234634 at level 2; 0 out of 84 pts influenced

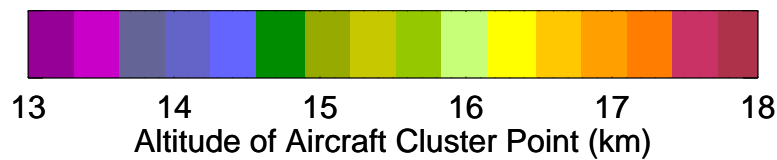
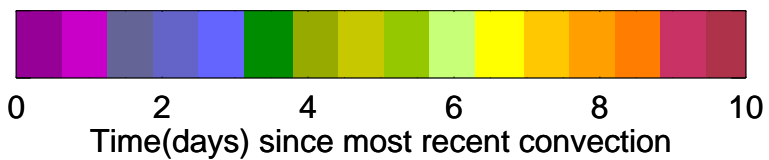
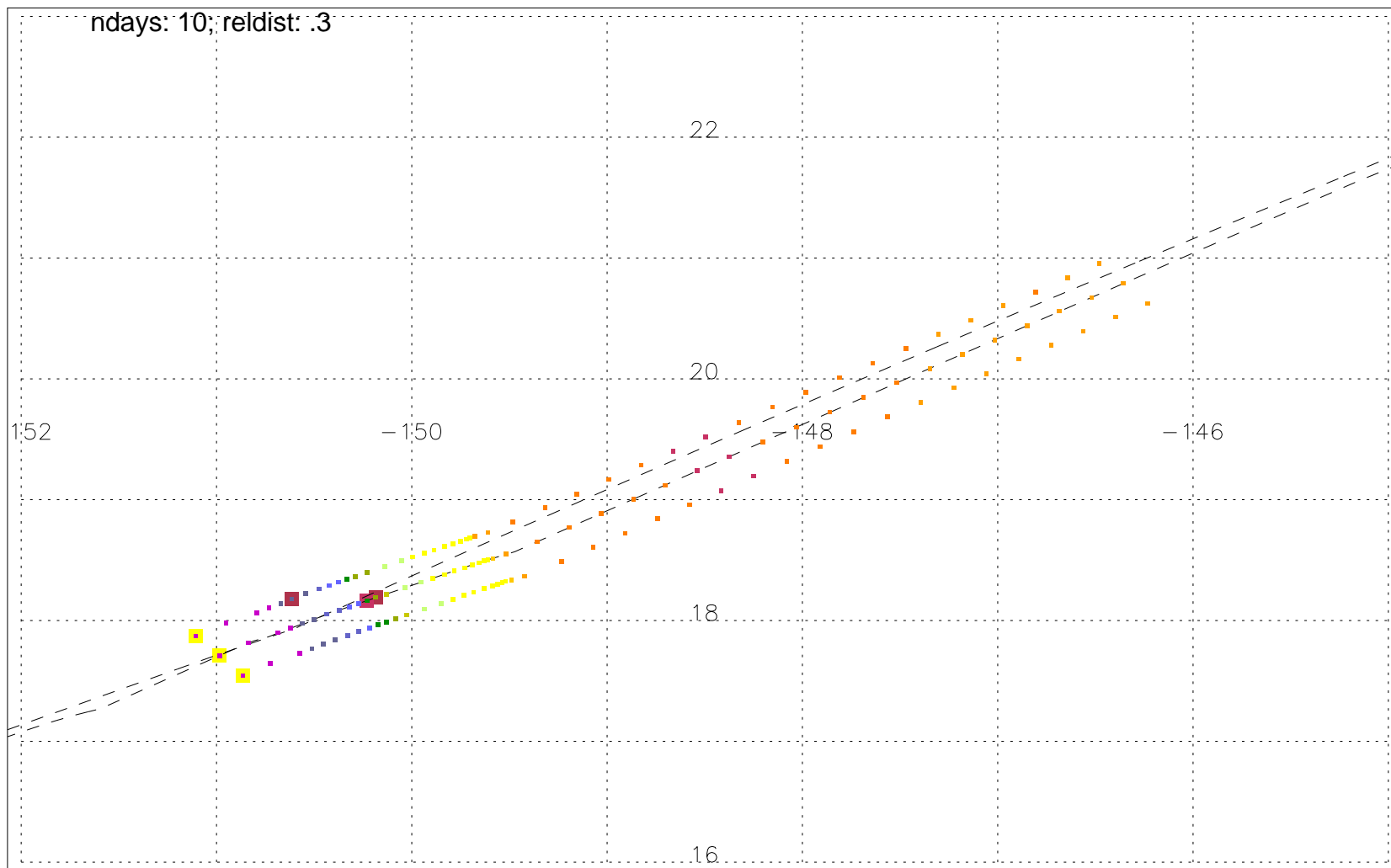


0 2 4 6 8 10
Time(days) since most recent convection

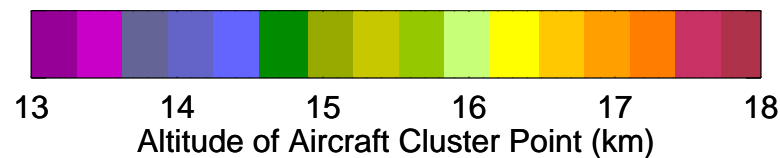
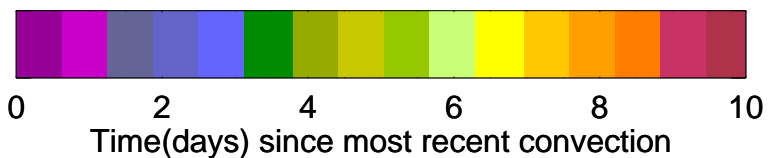
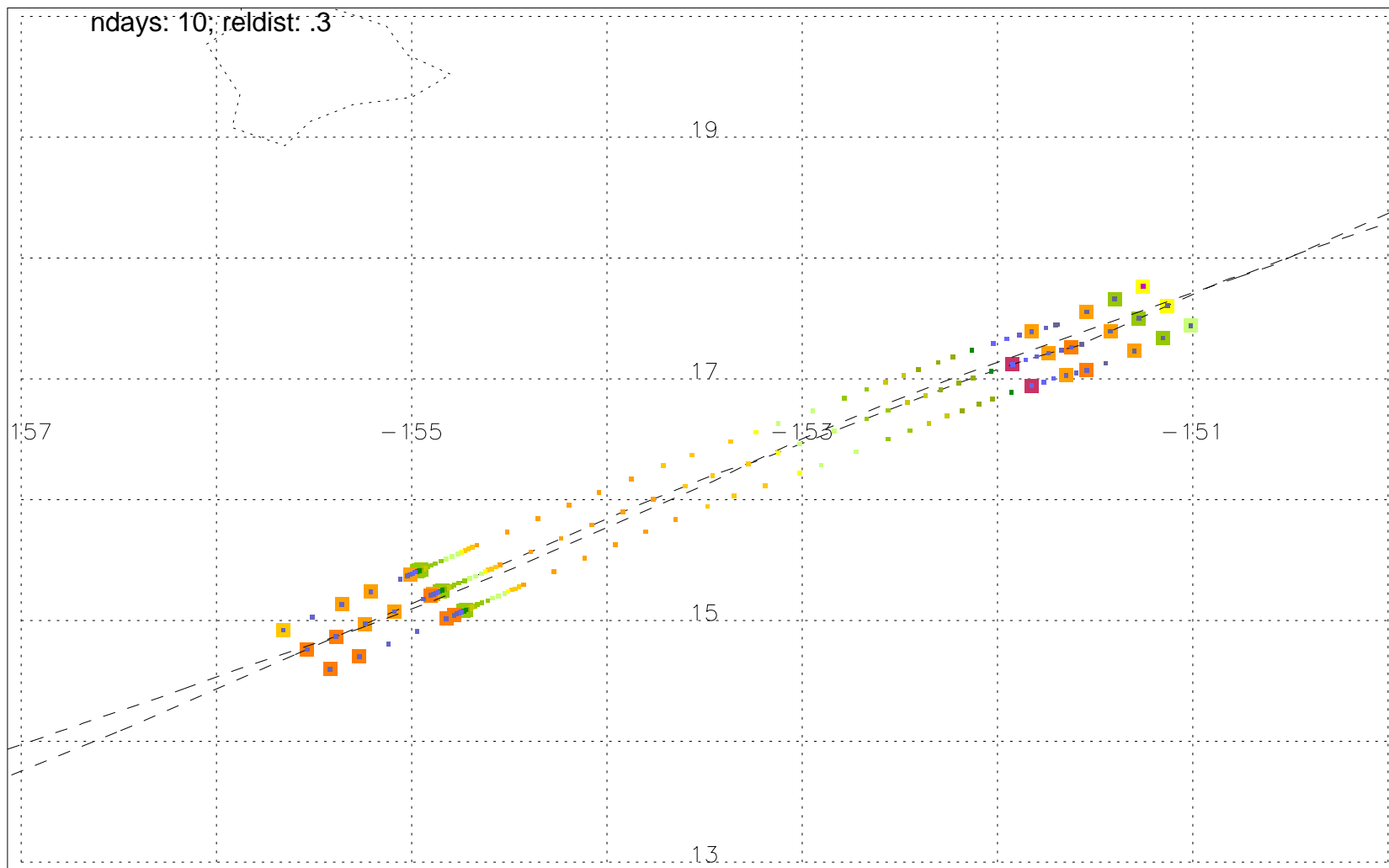


16.0 16.5 17.0 17.5 18.0
Altitude of Aircraft Cluster Point (km)

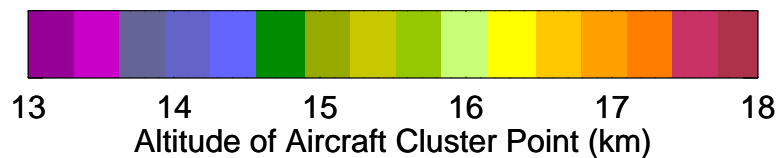
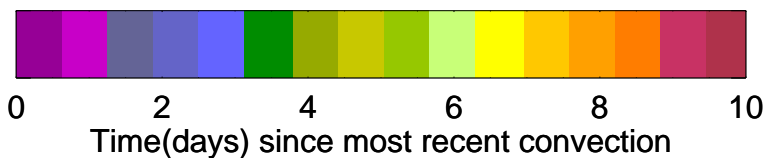
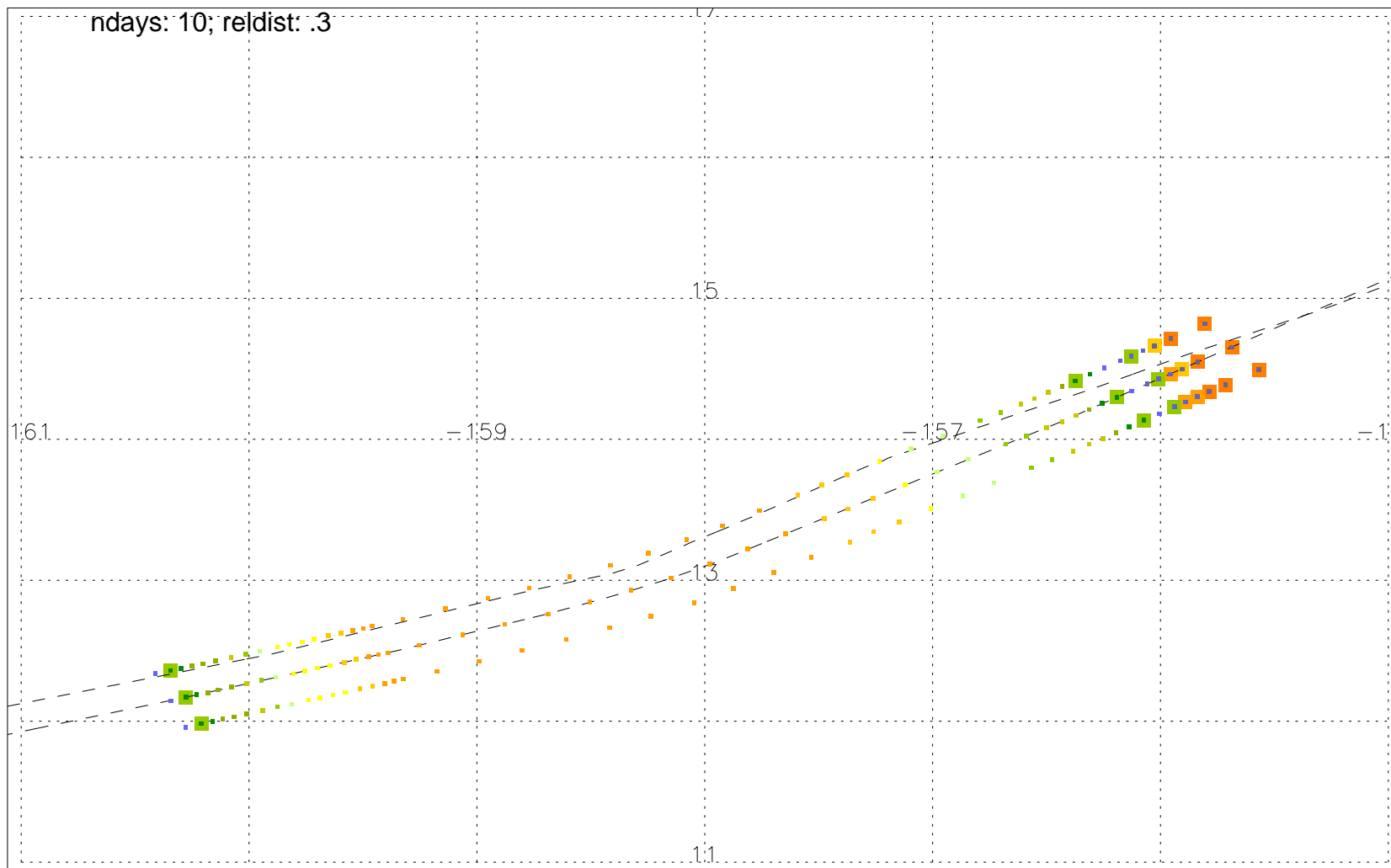
Convective influence for 130226244634 at level 2; 6 out of 132 pts influenced



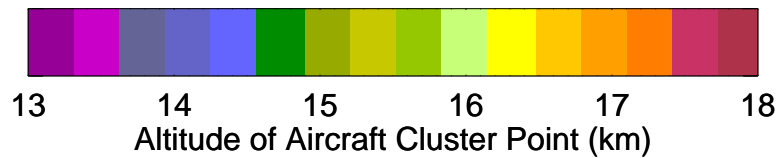
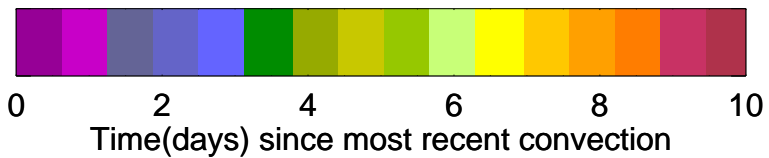
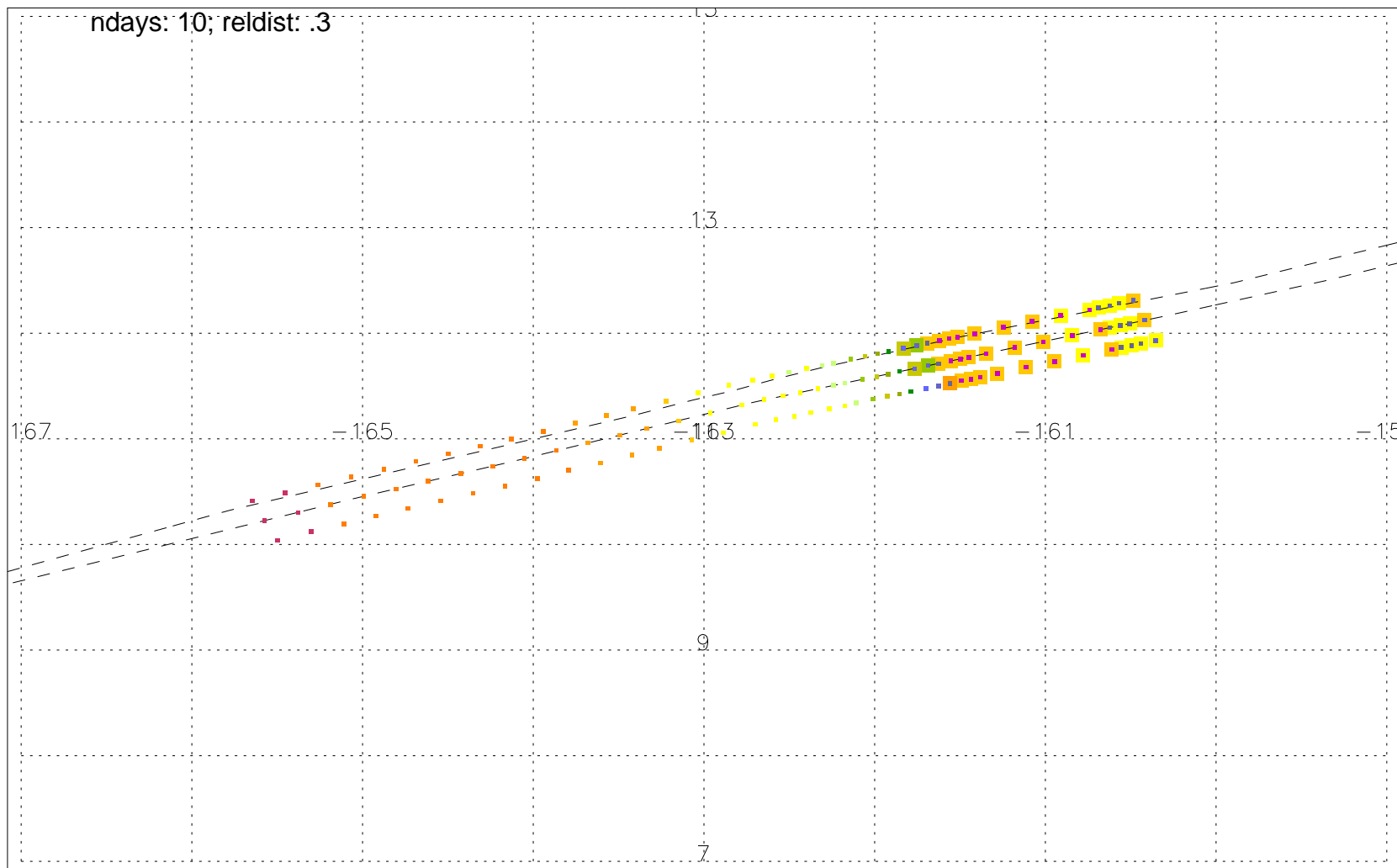
Convective influence for 130226254634 at level 2; 37 out of 165 pts influenced



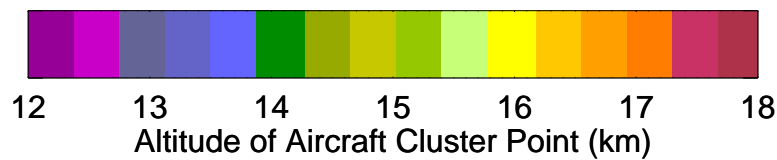
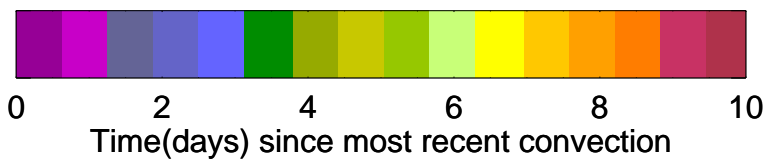
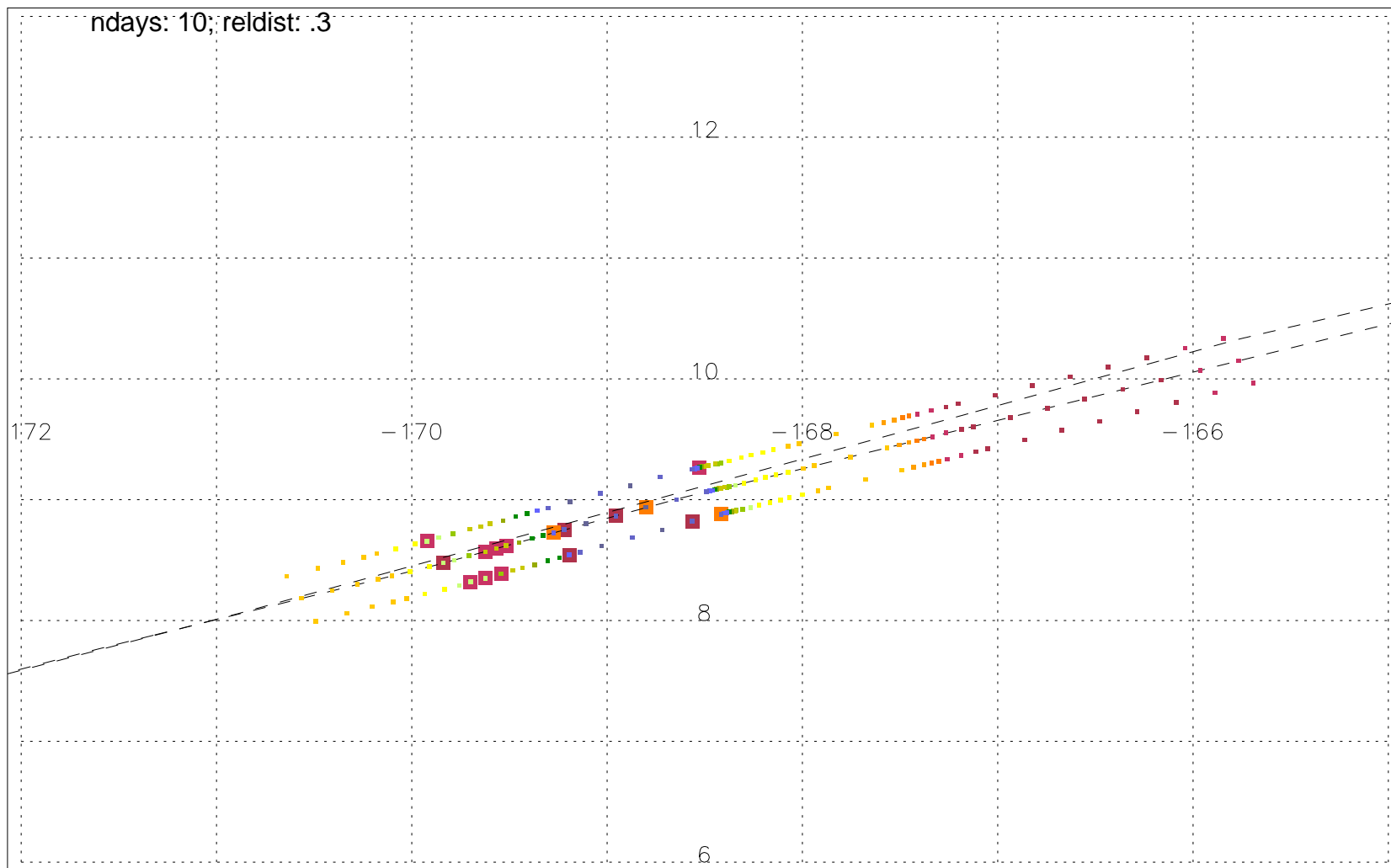
Convective influence for 130226264634 at level 2; 21 out of 147 pts influenced



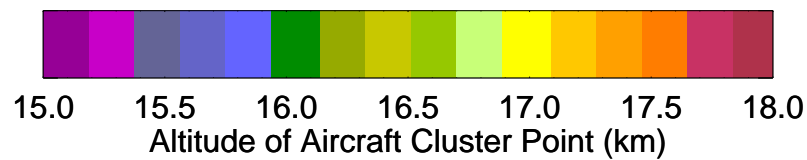
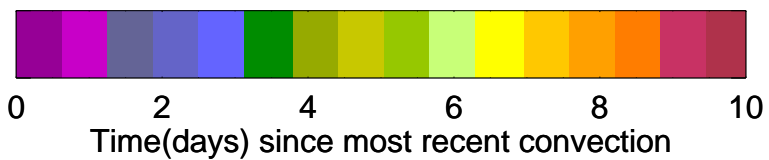
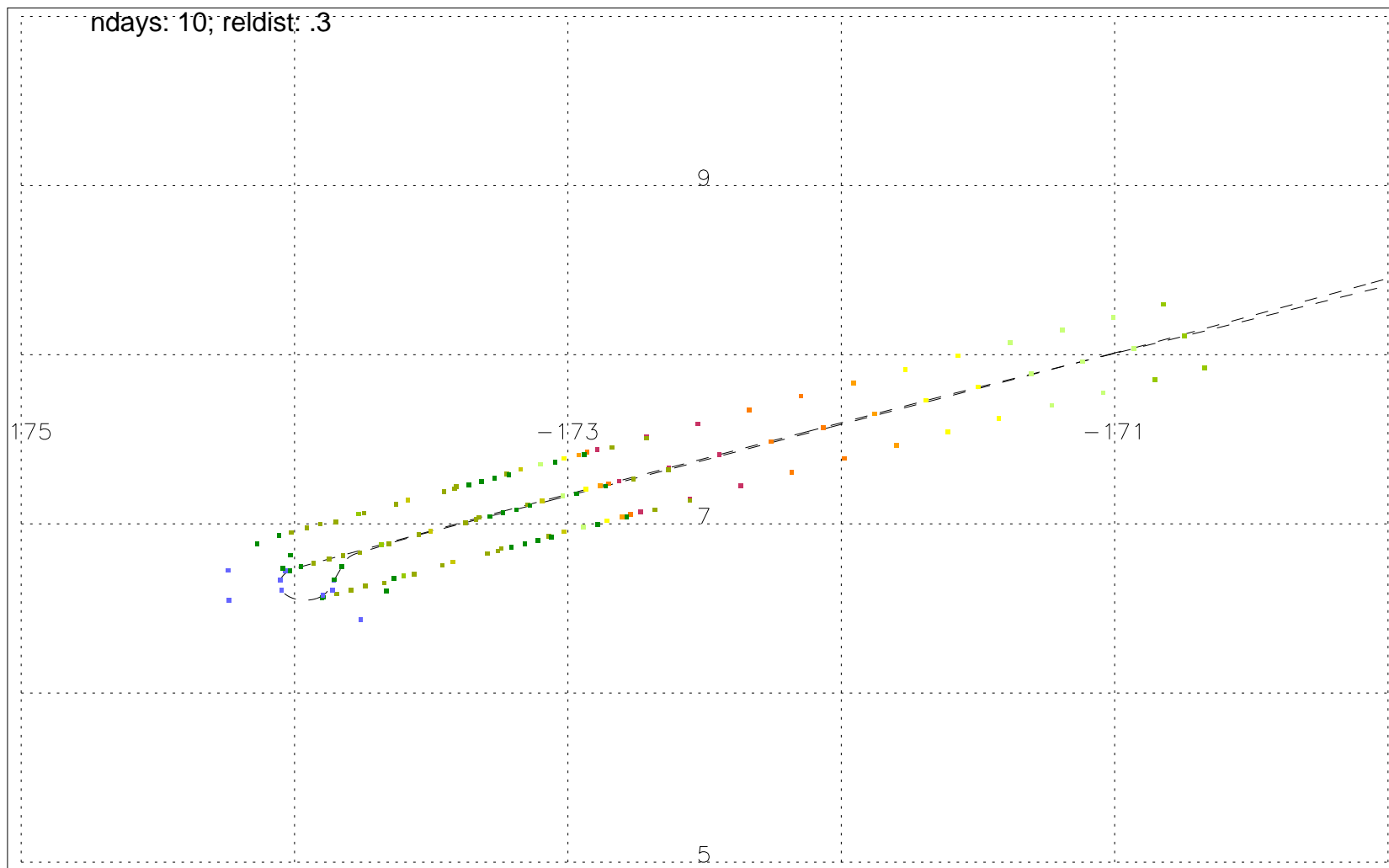
Convective influence for 130226274634 at level 2; 43 out of 123 pts influenced



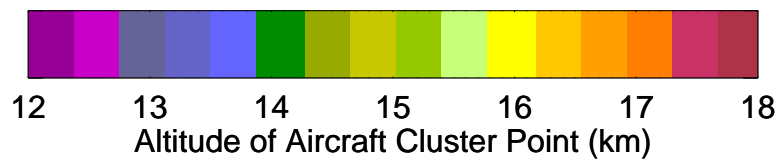
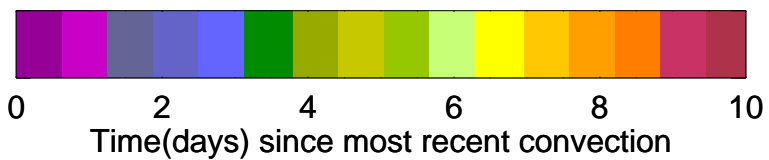
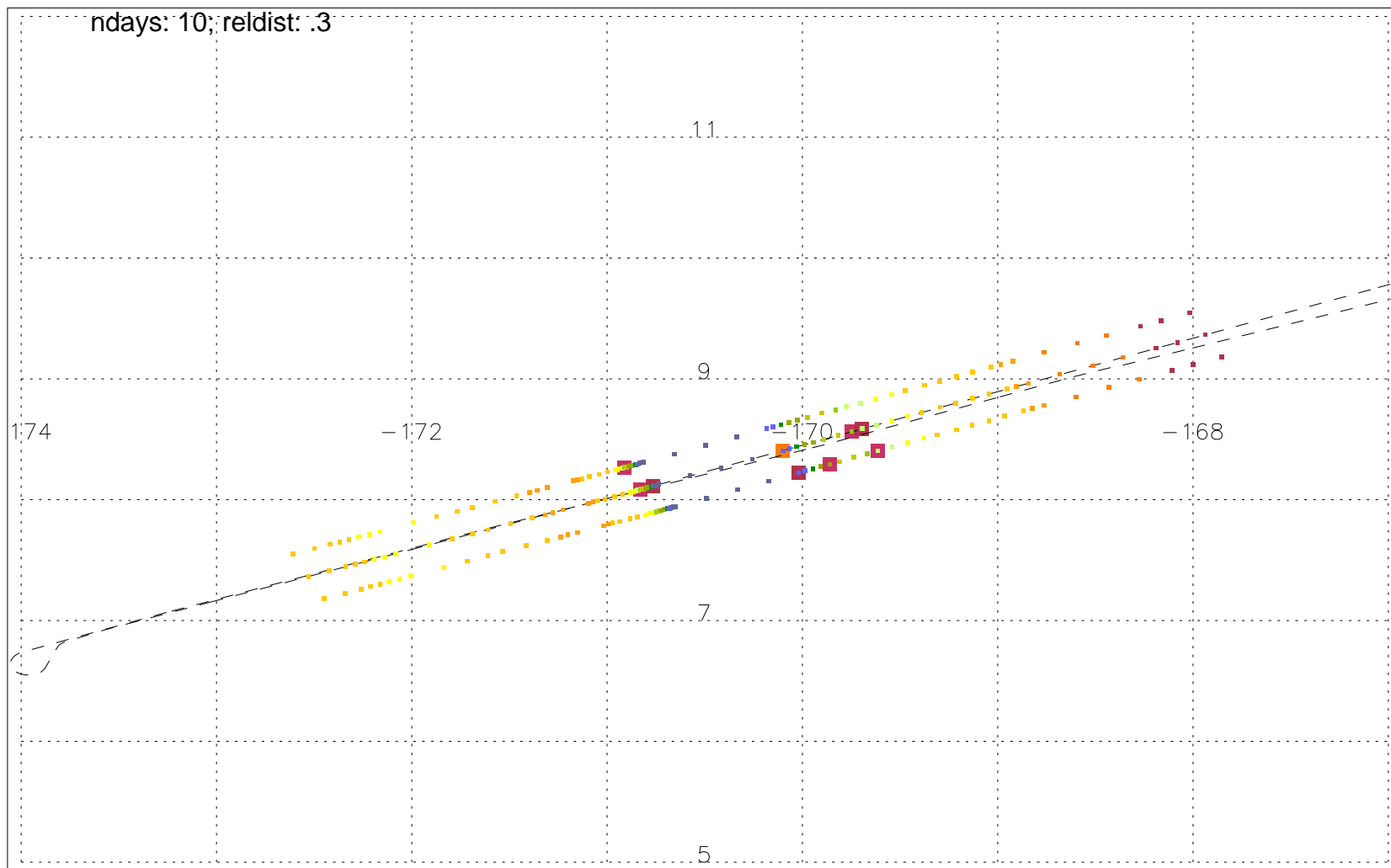
Convective influence for 130226284634 at level 2; 16 out of 171 pts influenced



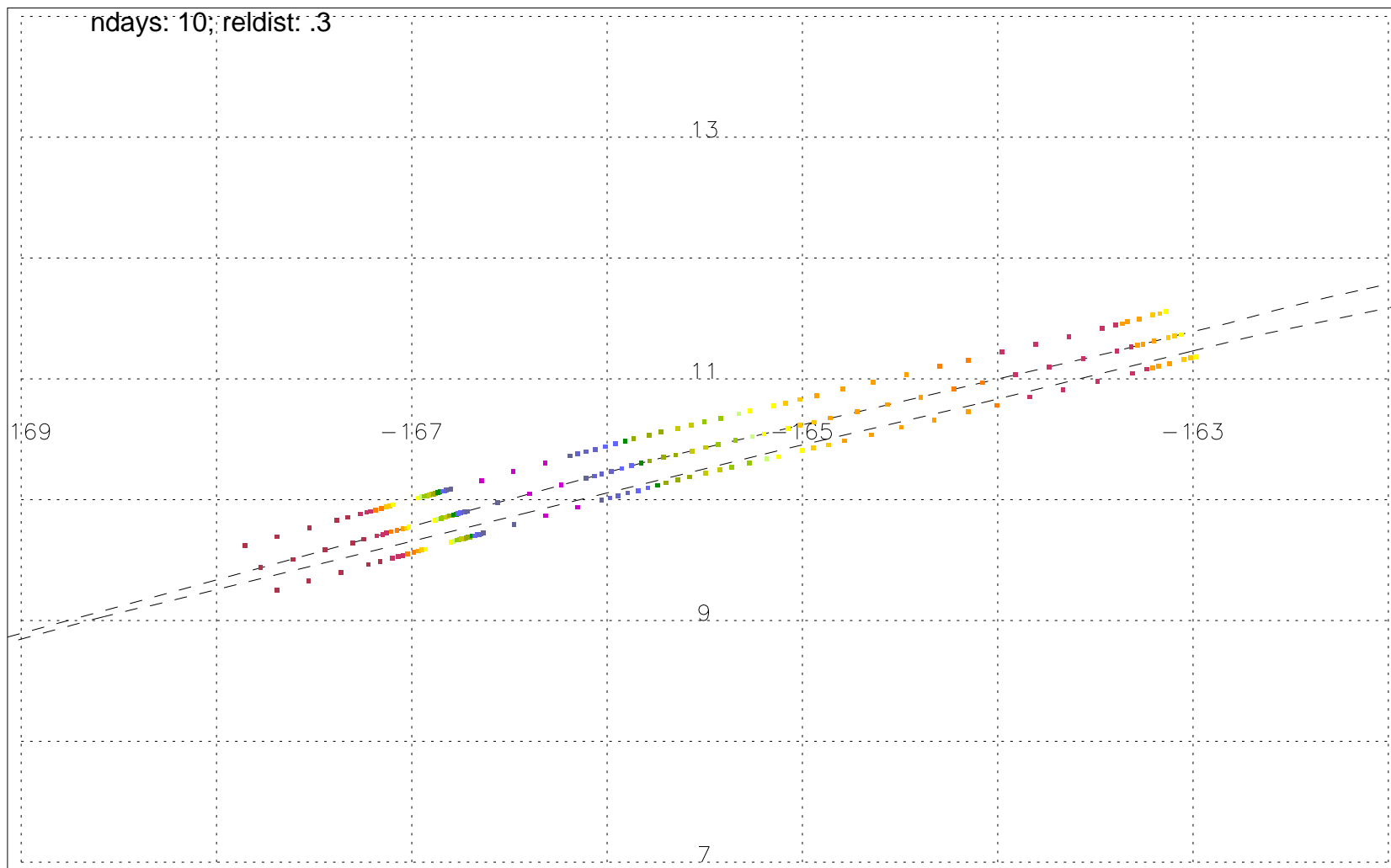
Convective influence for 130226294634 at level 2; 0 out of 132 pts influenced



Convective influence for 130226304634 at level 2; 9 out of 198 pts influenced



Convective influence for 130226314634 at level 2; 0 out of 201 pts influenced

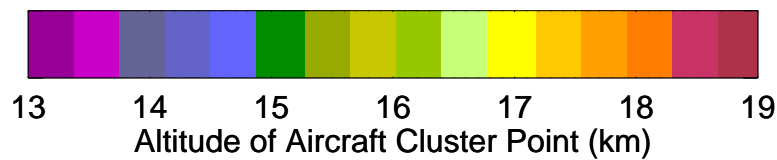
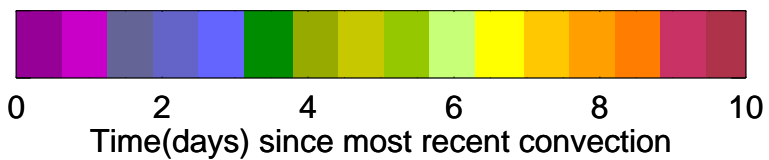
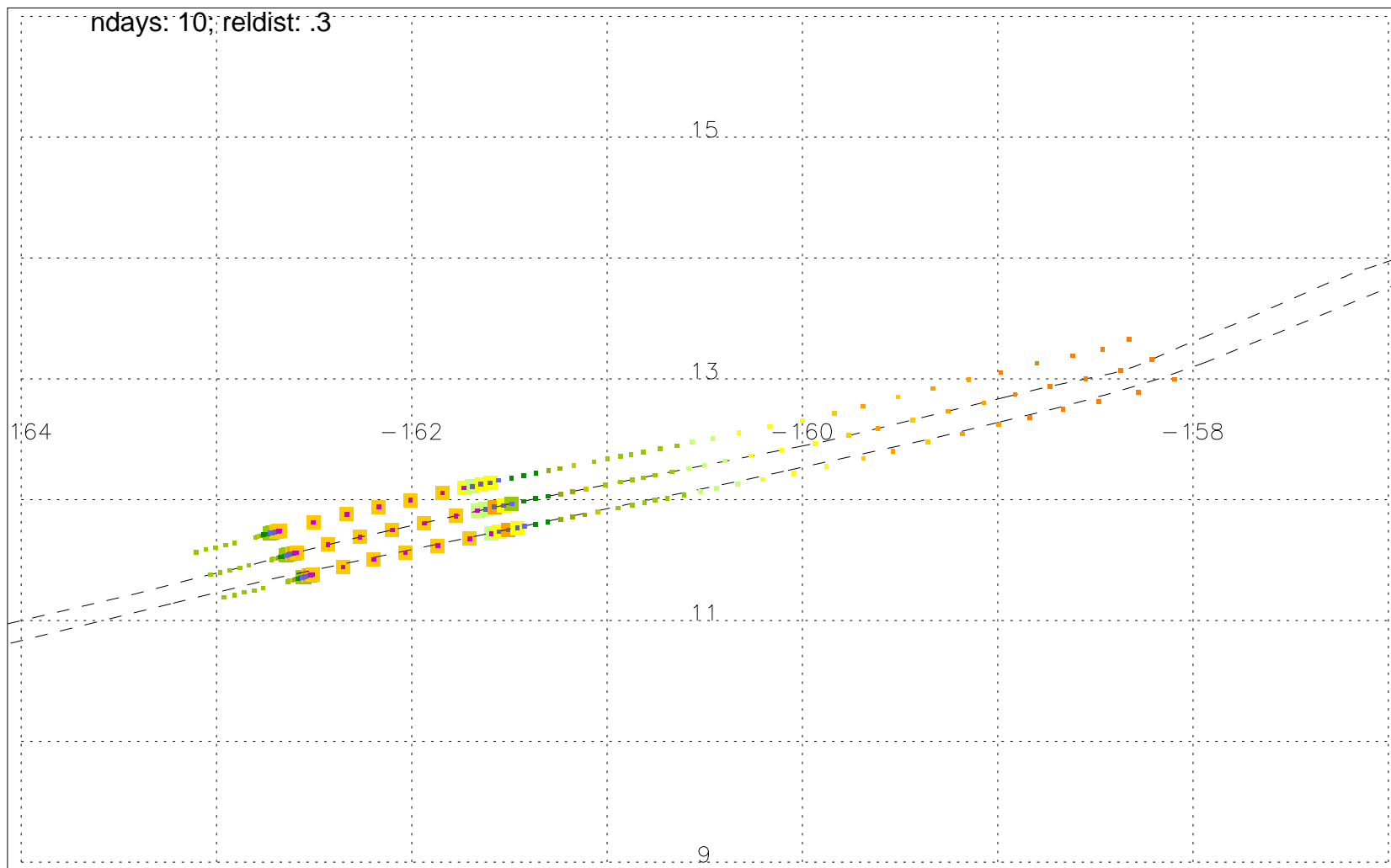


0 2 4 6 8 10
Time(days) since most recent convection

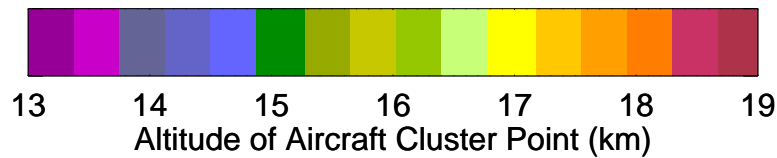
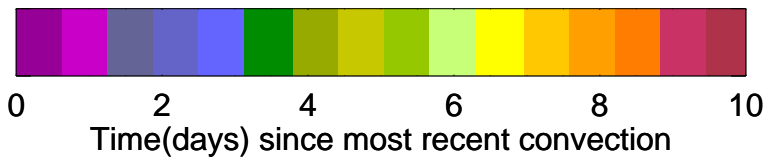
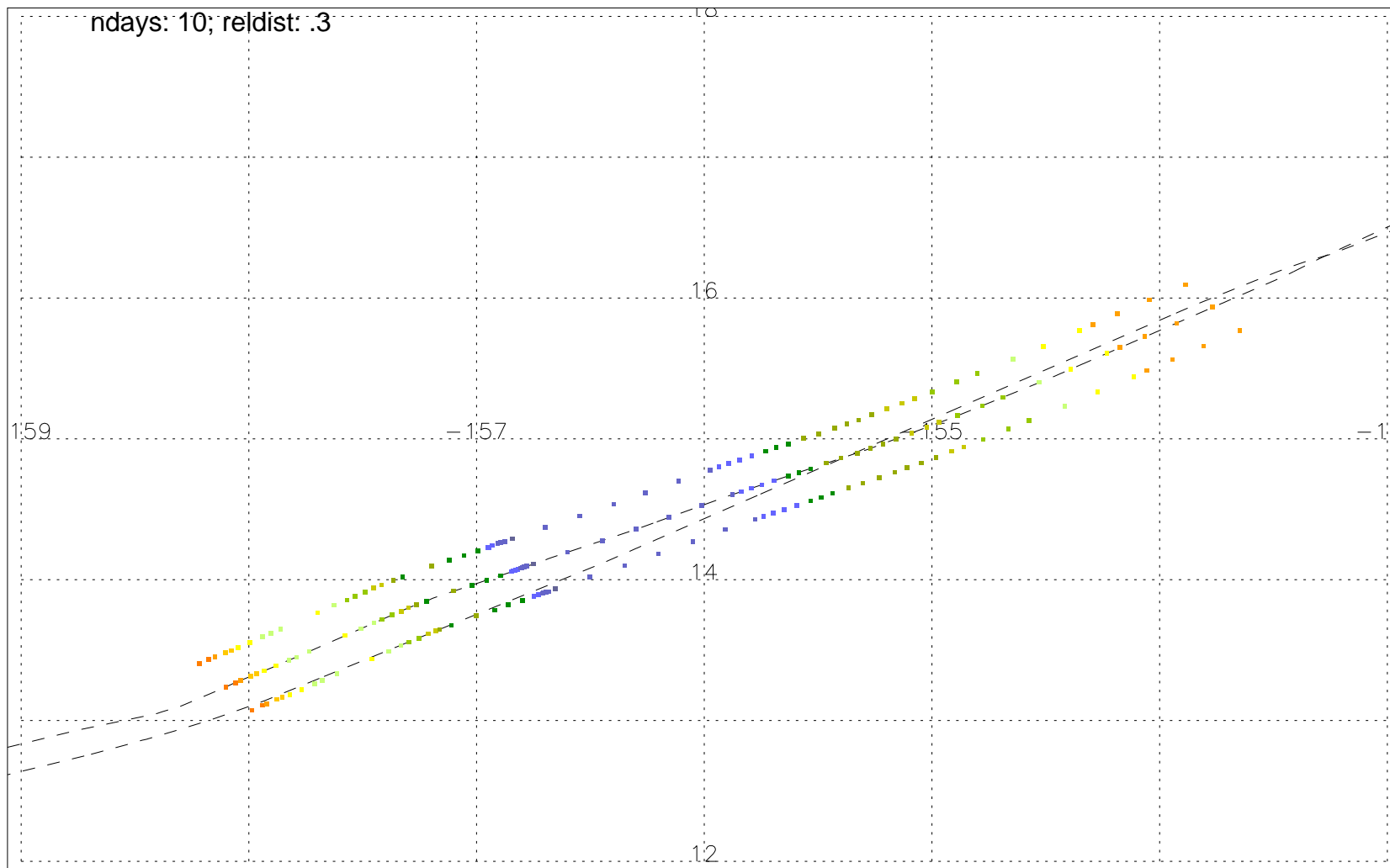


13 14 15 16 17 18
Altitude of Aircraft Cluster Point (km)

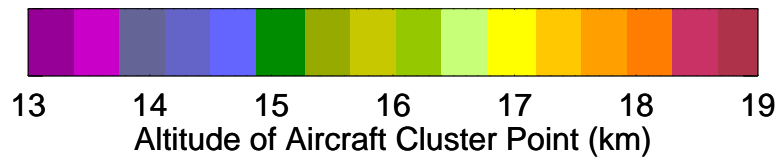
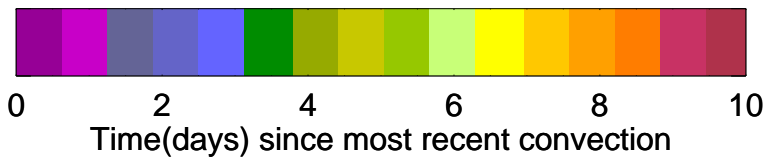
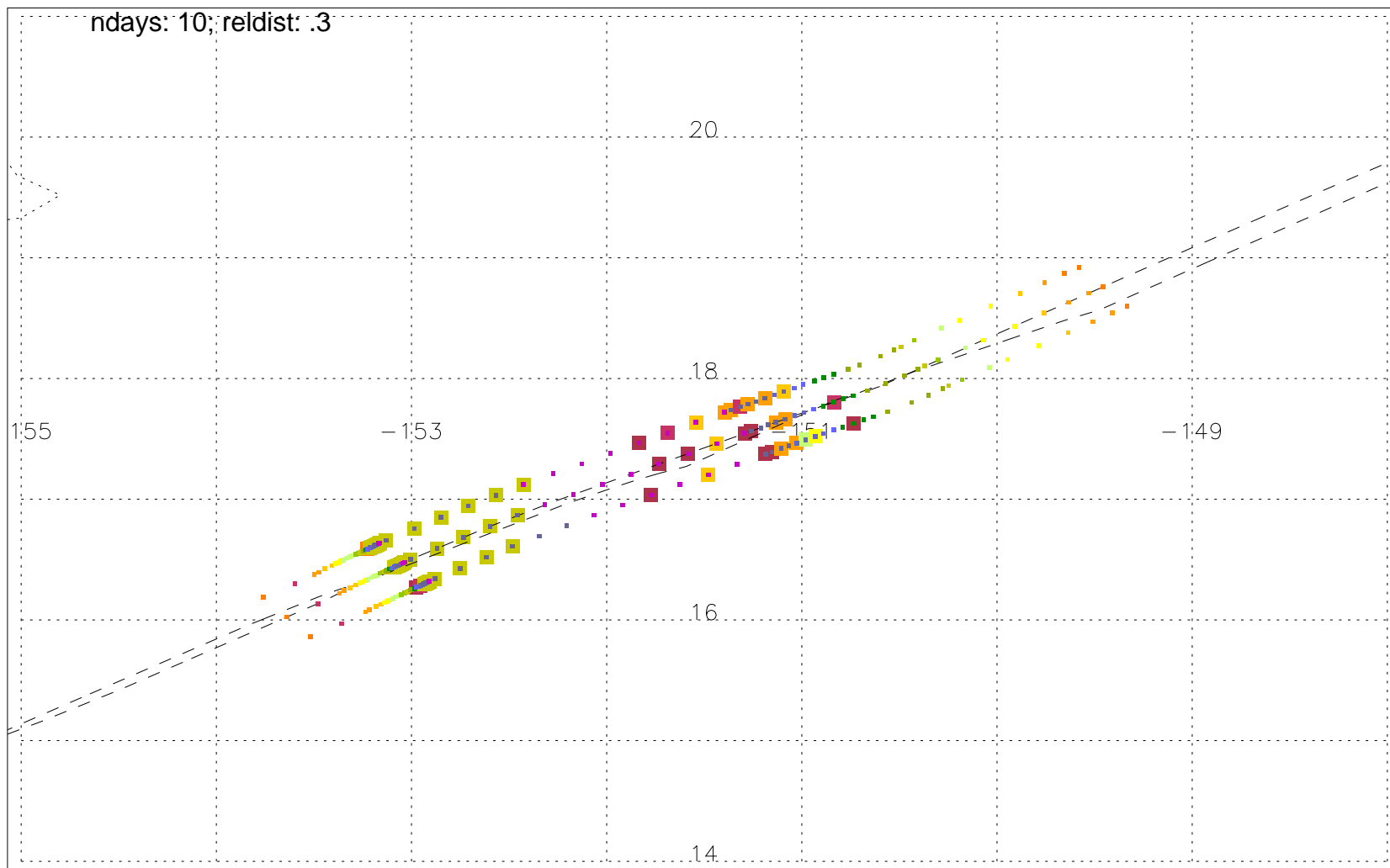
Convective influence for 130226324634 at level 2; 43 out of 168 pts influenced



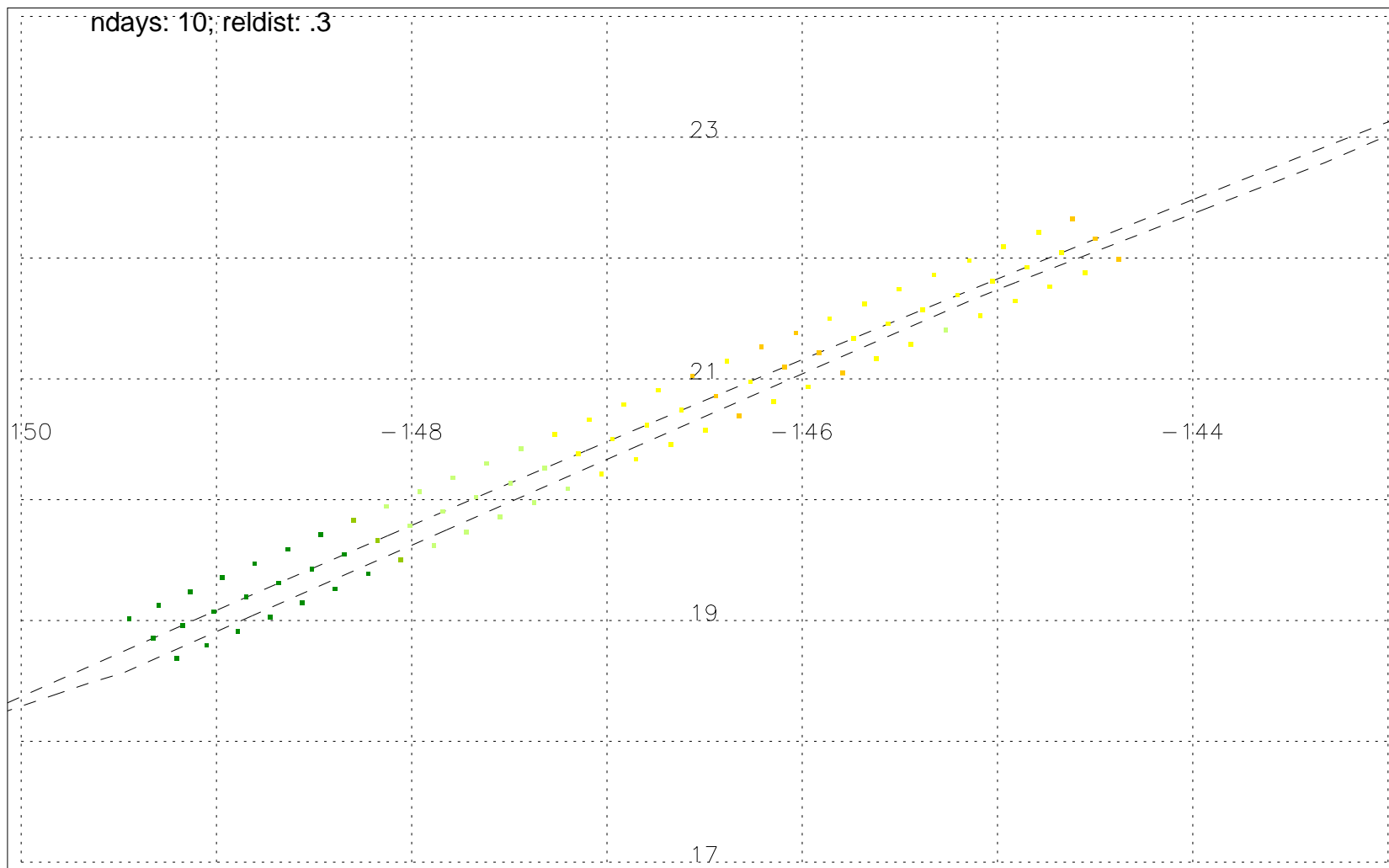
Convective influence for 130226334634 at level 2; 0 out of 192 pts influenced



Convective influence for 130226344634 at level 2; 62 out of 198 pts influenced



Convective influence for 130226354634 at level 2; 0 out of 87 pts influenced

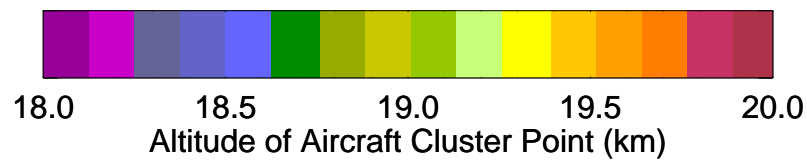
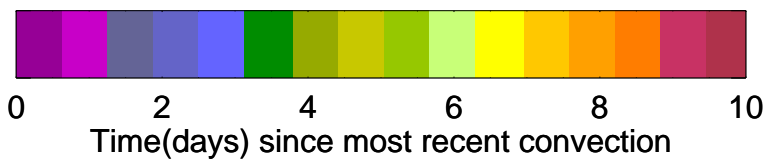
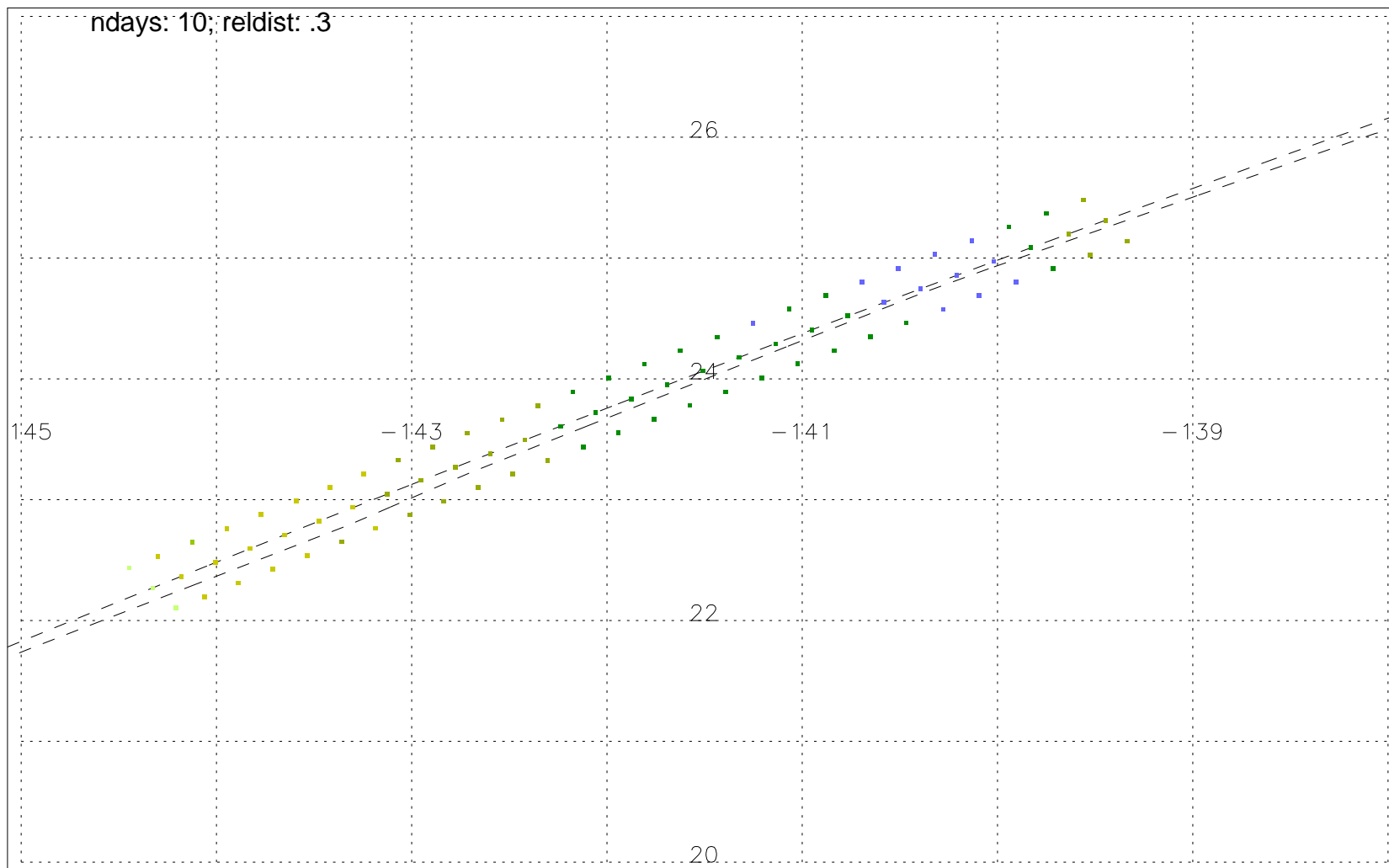


0 2 4 6 8 10
Time(days) since most recent convection

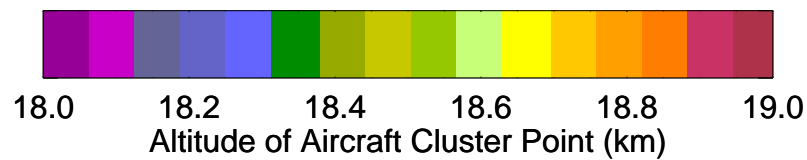
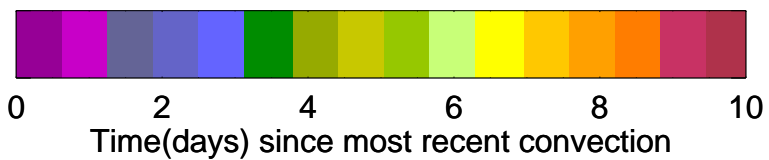
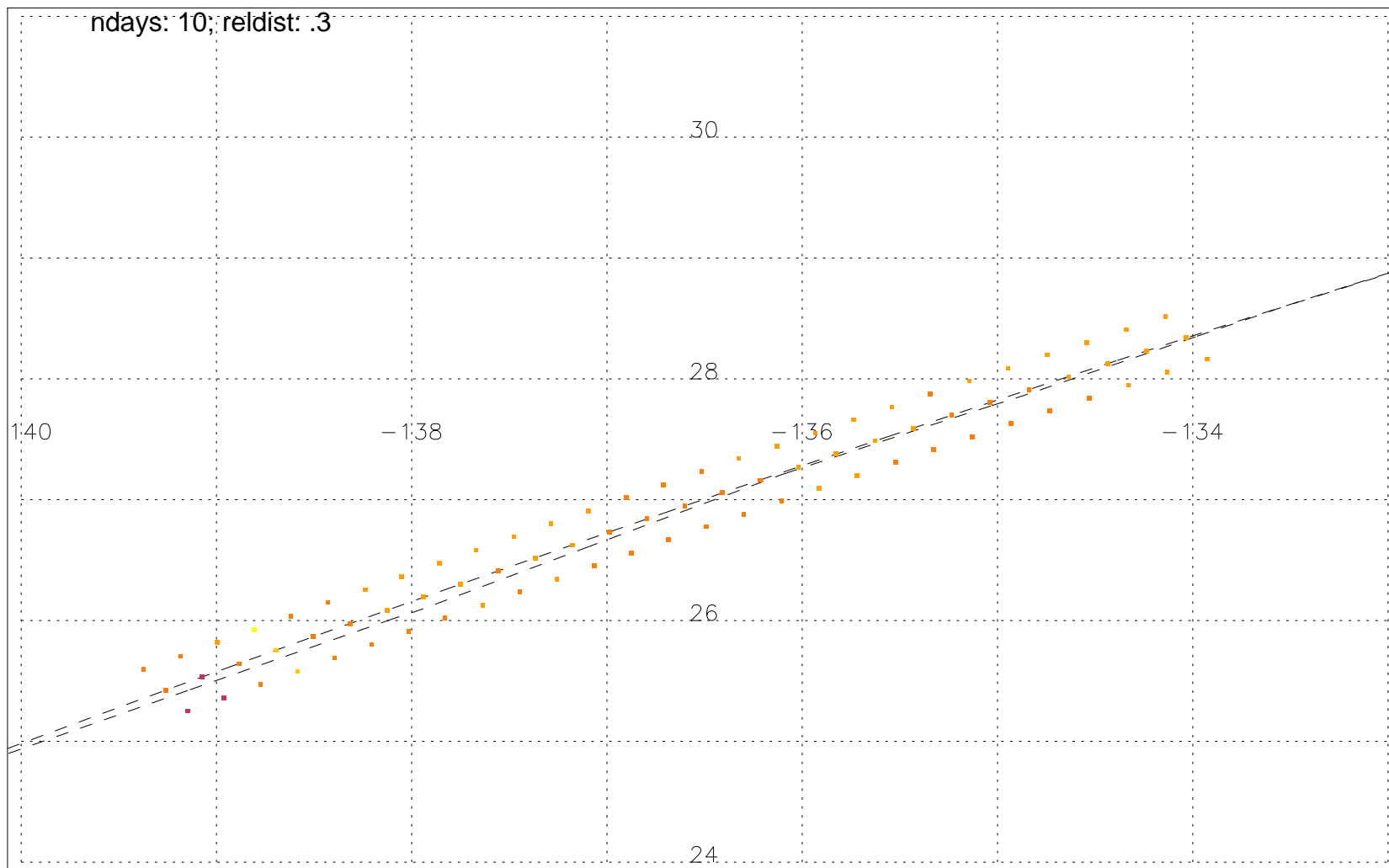


17.0 17.5 18.0 18.5 19.0 19.5 20.0
Altitude of Aircraft Cluster Point (km)

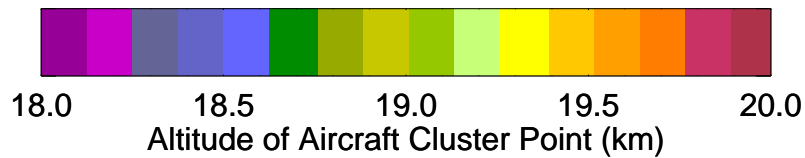
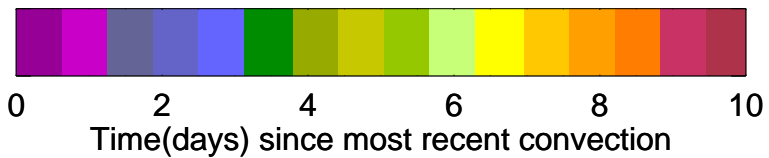
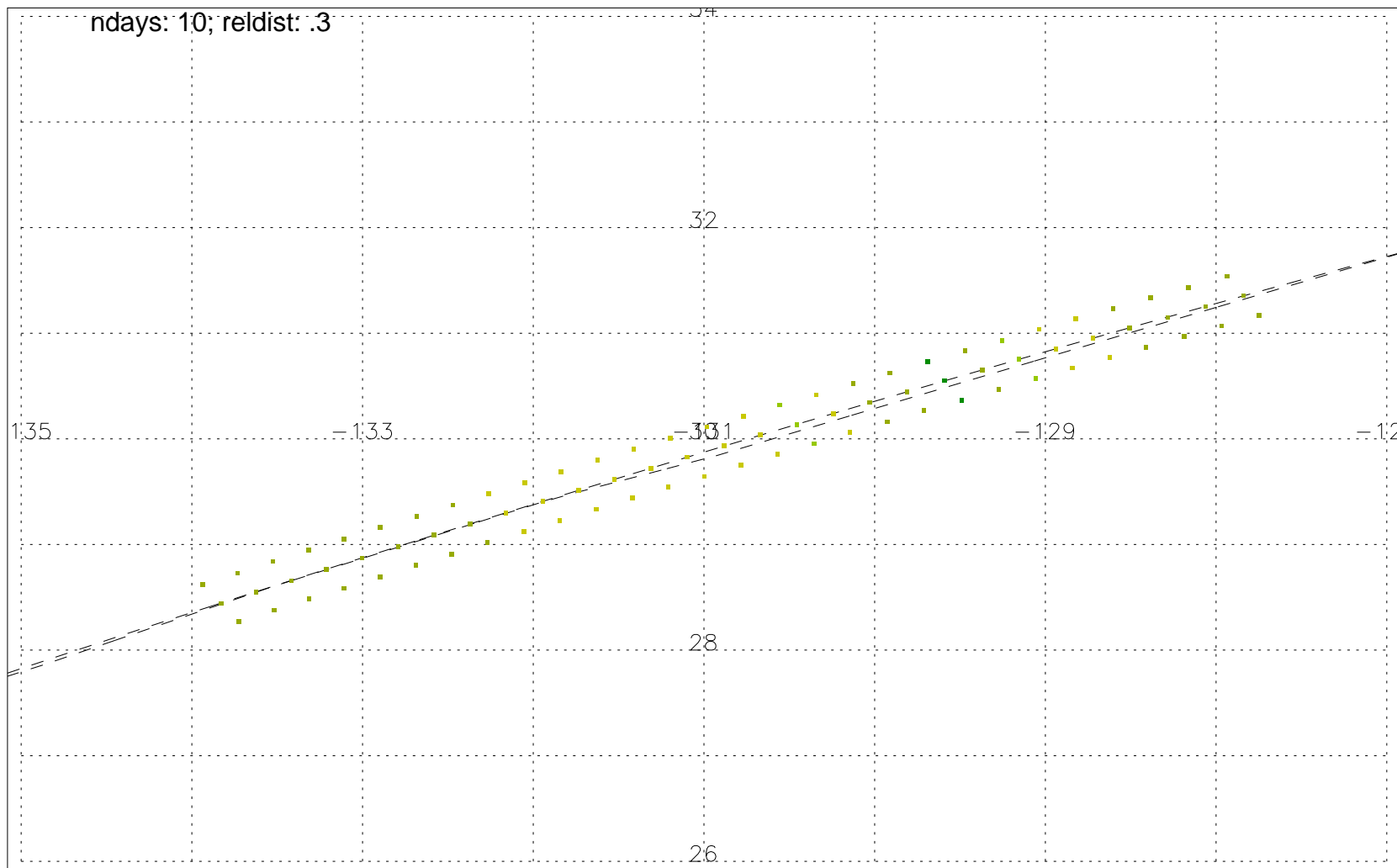
Convective influence for 130226364634 at level 2; 0 out of 84 pts influenced



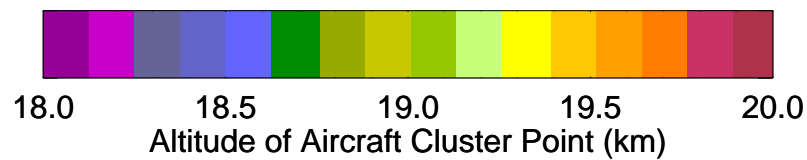
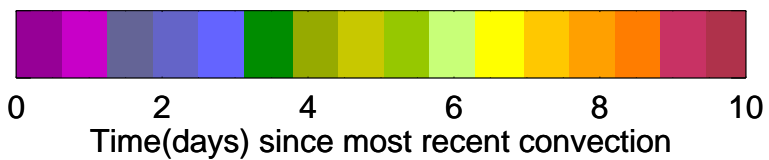
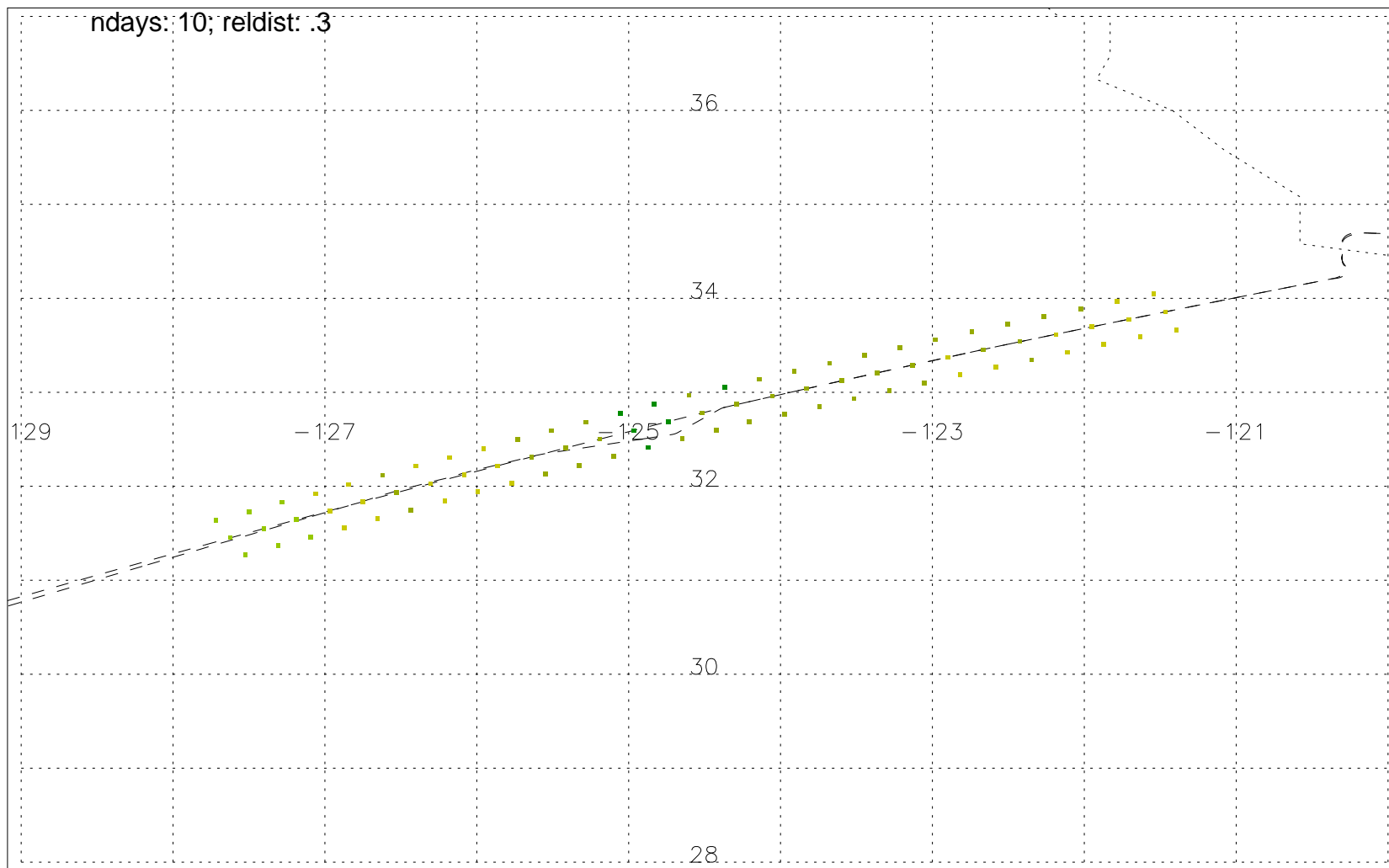
Convective influence for 130226374634 at level 2; 0 out of 84 pts influenced



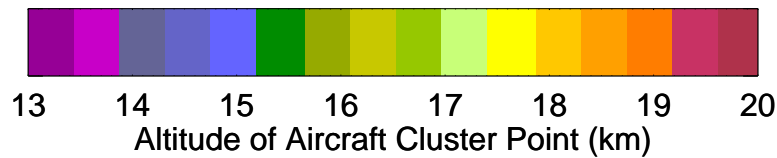
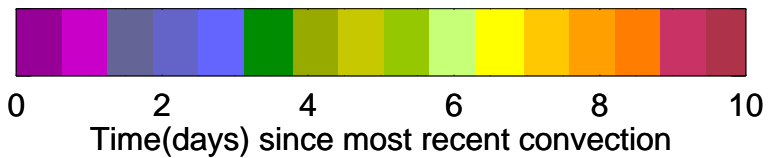
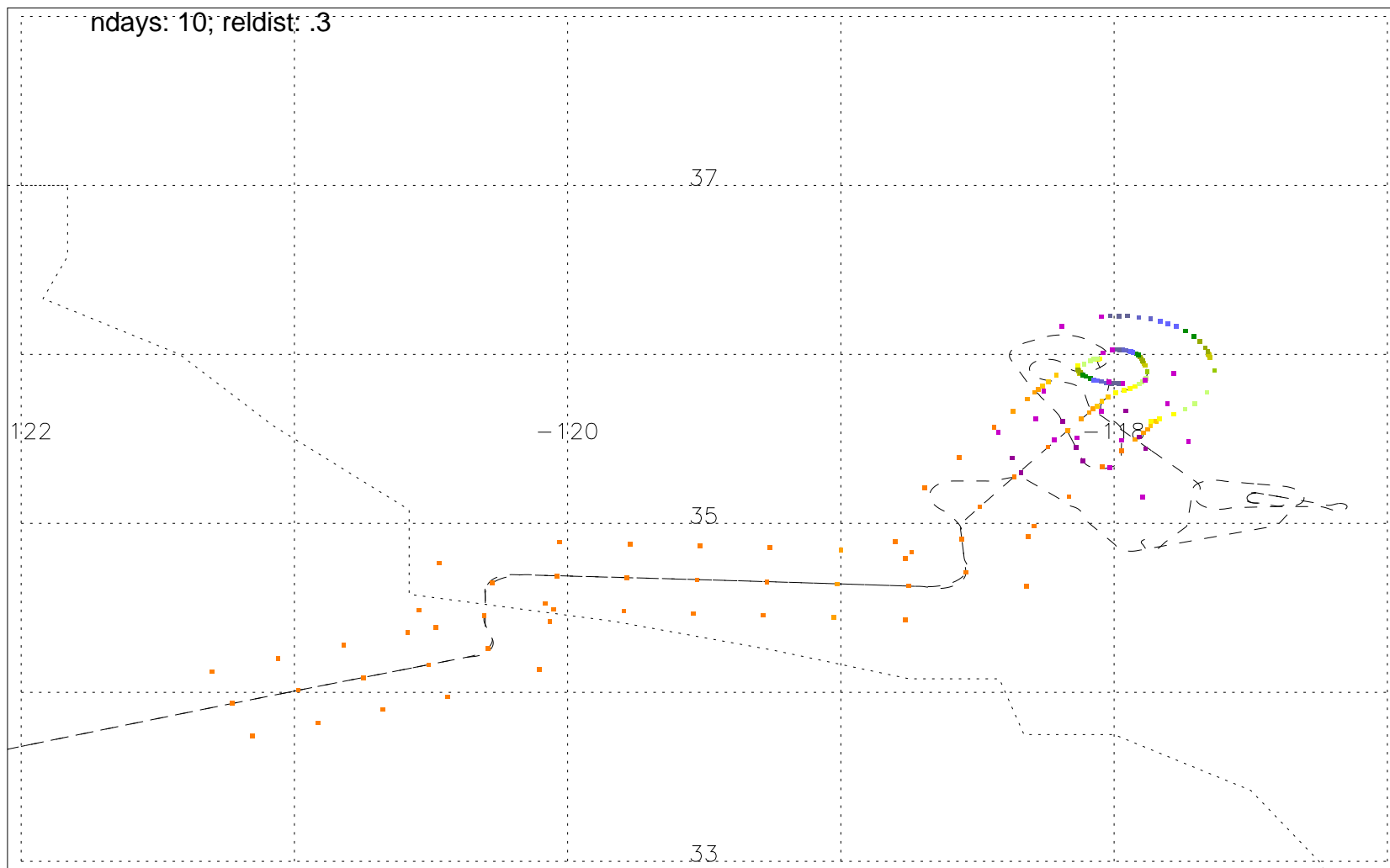
Convective influence for 130226384634 at level 2; 0 out of 87 pts influenced



Convective influence for 130226394634 at level 2; 0 out of 84 pts influenced



Convective influence for 130226404634 at level 2; 0 out of 174 pts influenced



Convective influence for 130226414634 at level 2; 14 out of 63 pts influenced

