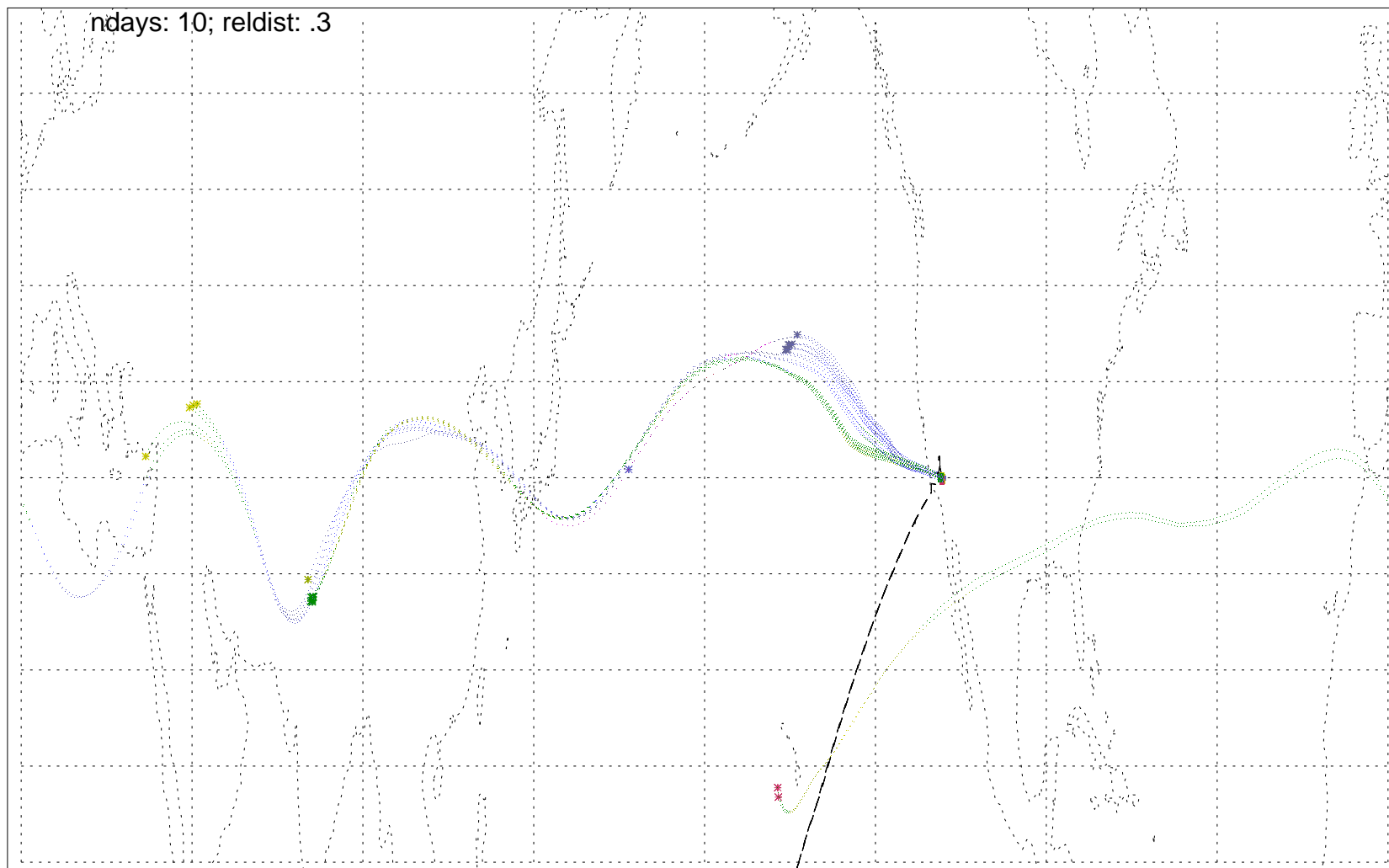


\_allsky Convective influence for 130226184634 at level 2; 23 out of 129 pts influenced

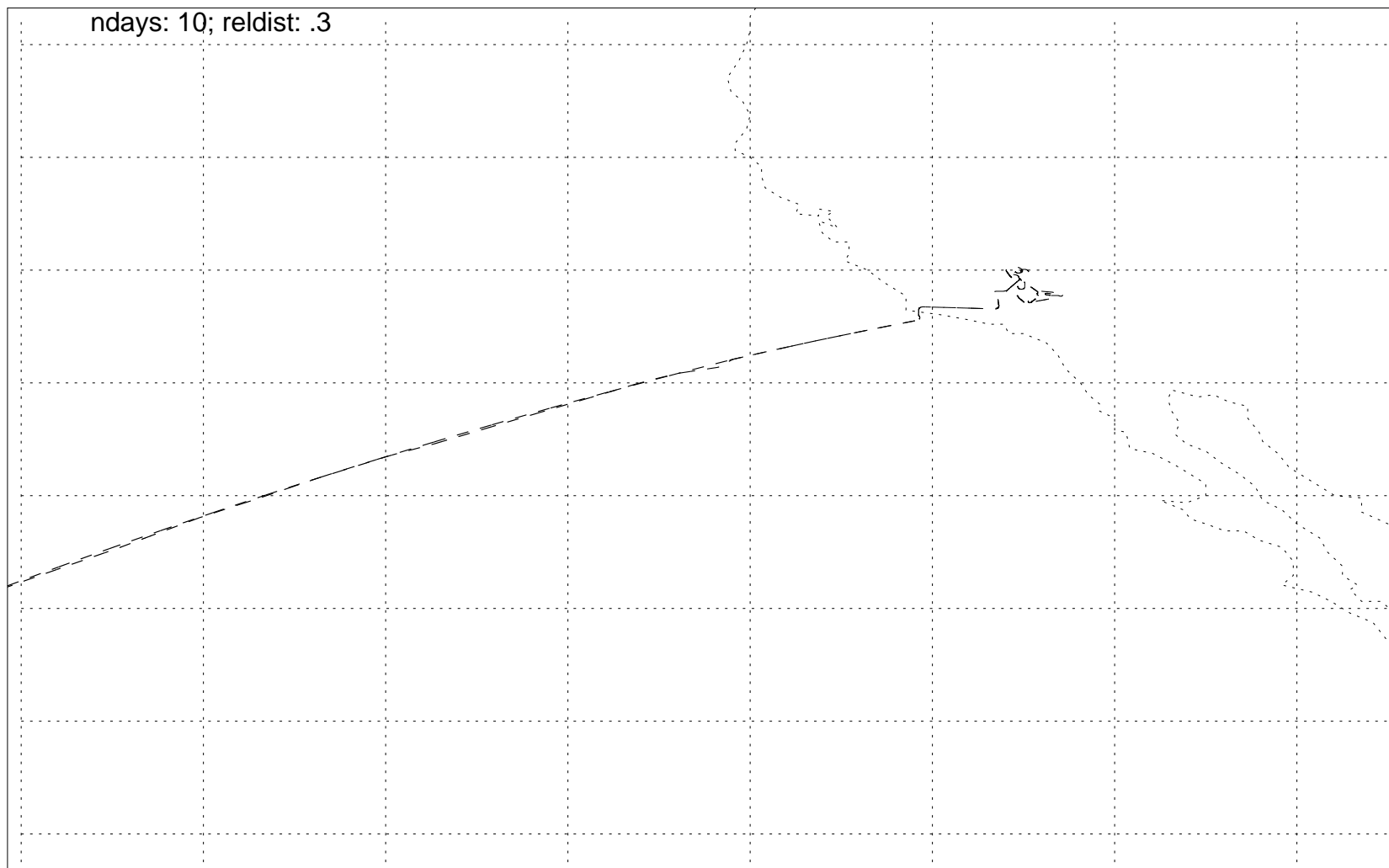


0 2 4 6 8 10  
Time(days) since most recent convection [start and end points]



10 12 14 16 18  
Altitude of Trajectory (km) [trajectory paths]

\_allsky Convective influence for 130226194634 at level 2; 0 out of 87 pts influenced

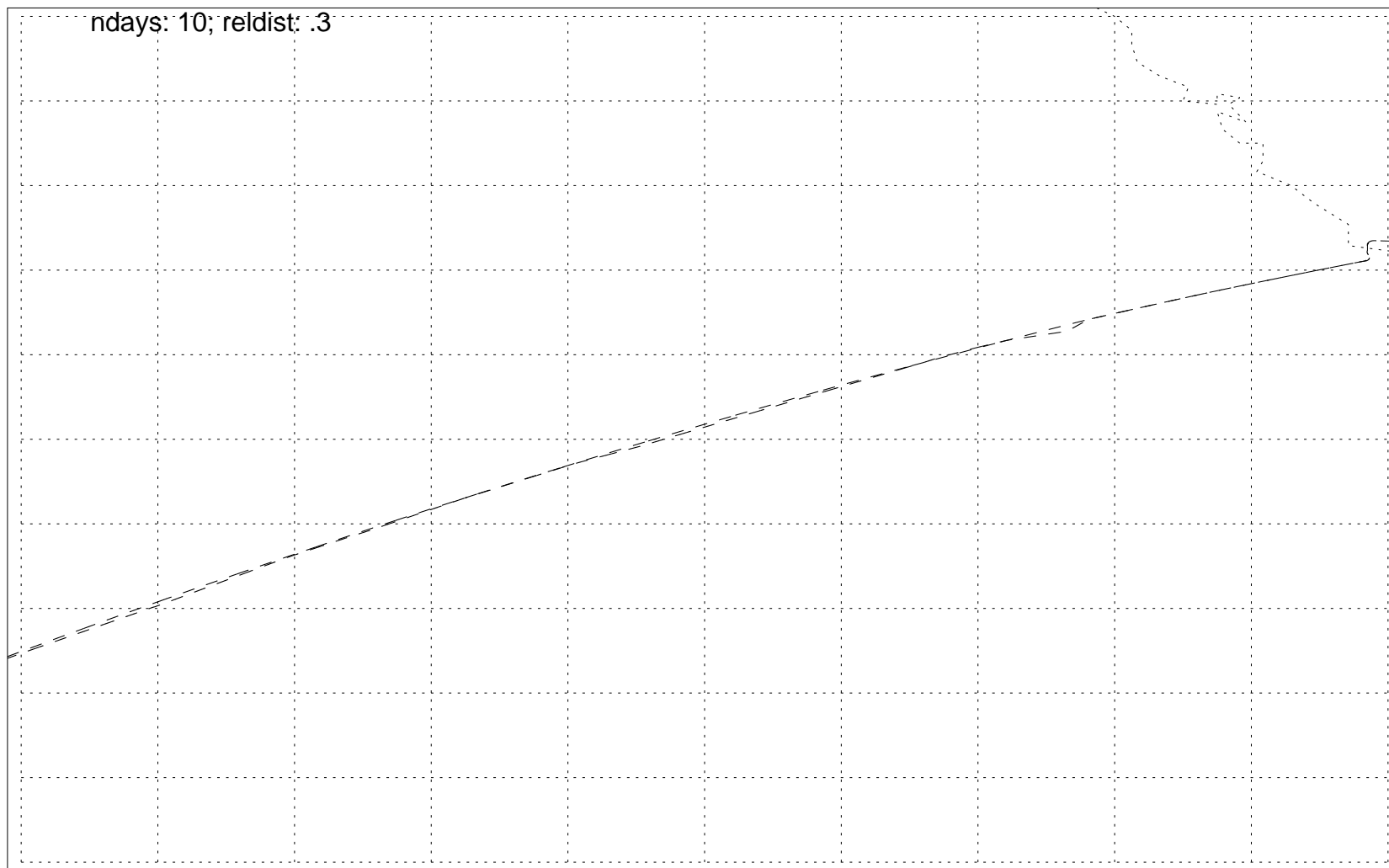


0 2 4 6 8 10  
Time(days) since most recent convection [start and end points]



10 12 14 16 18  
Altitude of Trajectory (km) [trajectory paths]

\_allsky Convective influence for 130226204634 at level 2; 0 out of 84 pts influenced

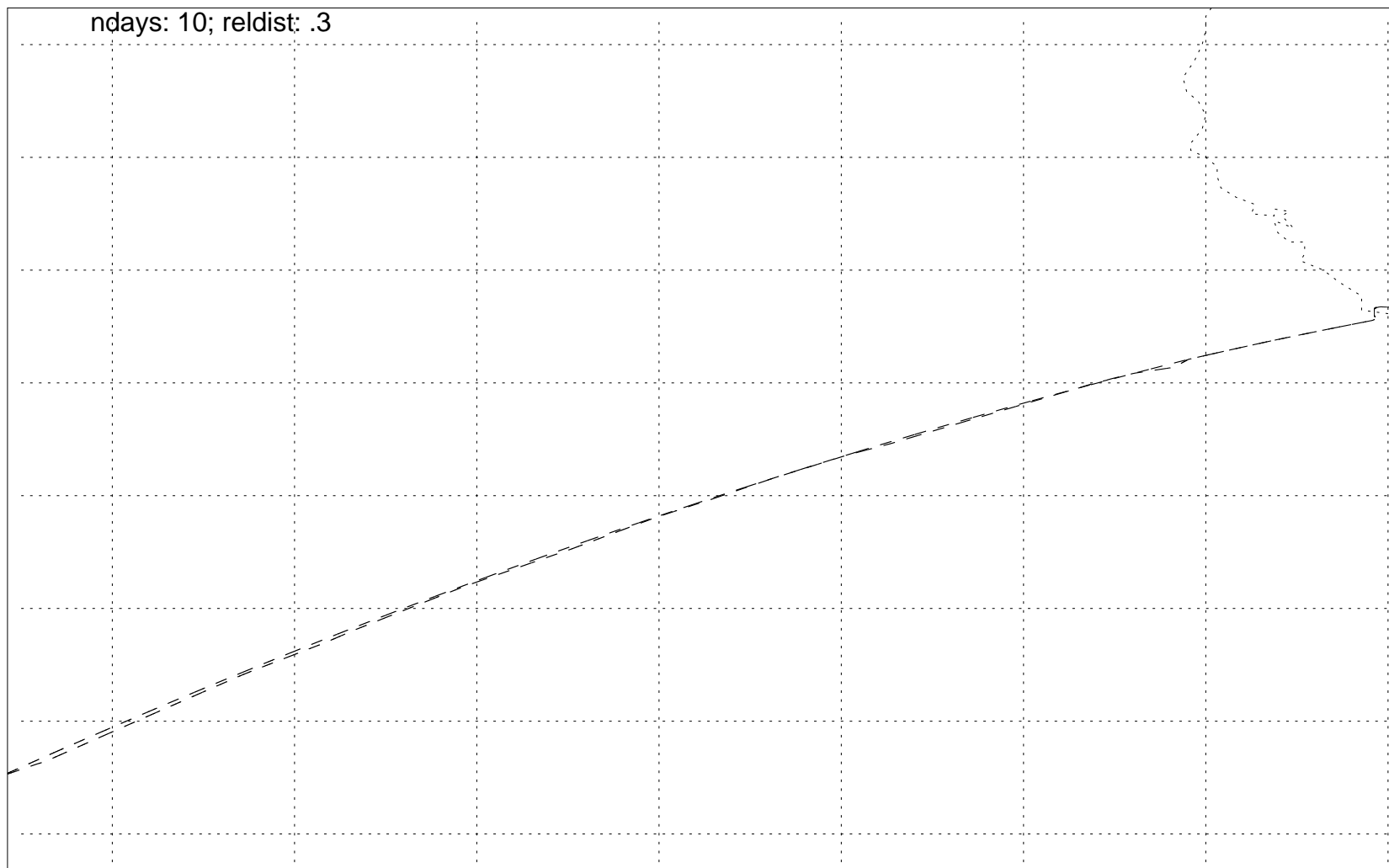


0 2 4 6 8 10  
Time(days) since most recent convection [start and end points]



10 12 14 16 18  
Altitude of Trajectory (km) [trajectory paths]

\_allsky Convective influence for 130226214634 at level 2; 0 out of 87 pts influenced

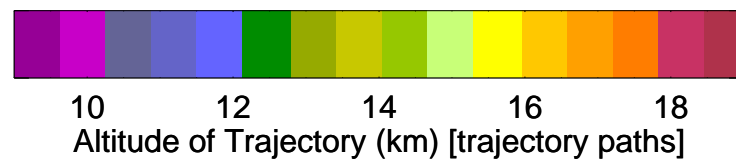
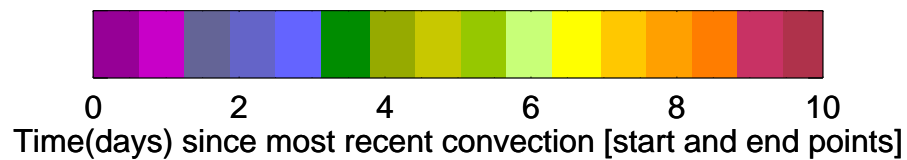
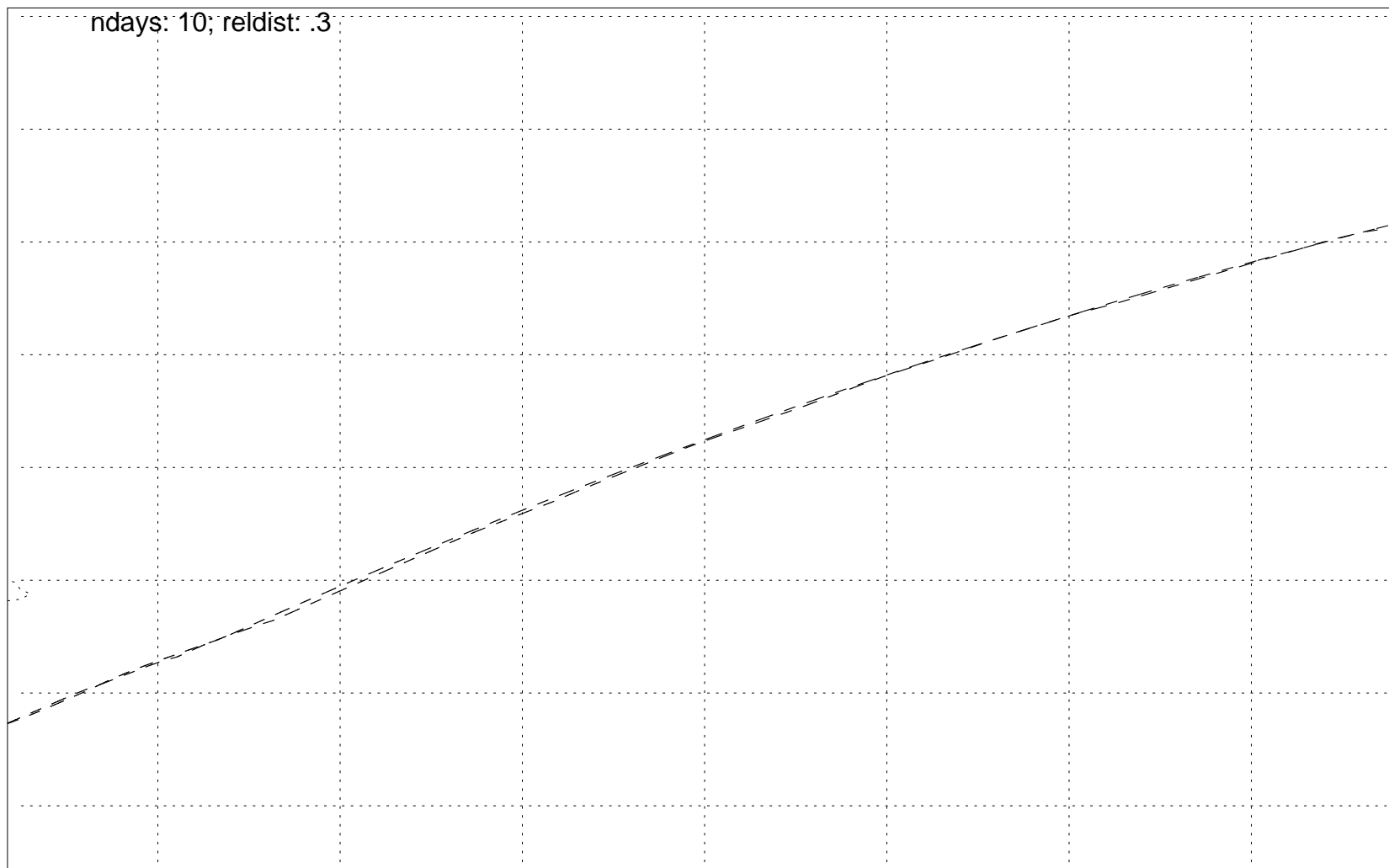


0 2 4 6 8 10  
Time(days) since most recent convection [start and end points]

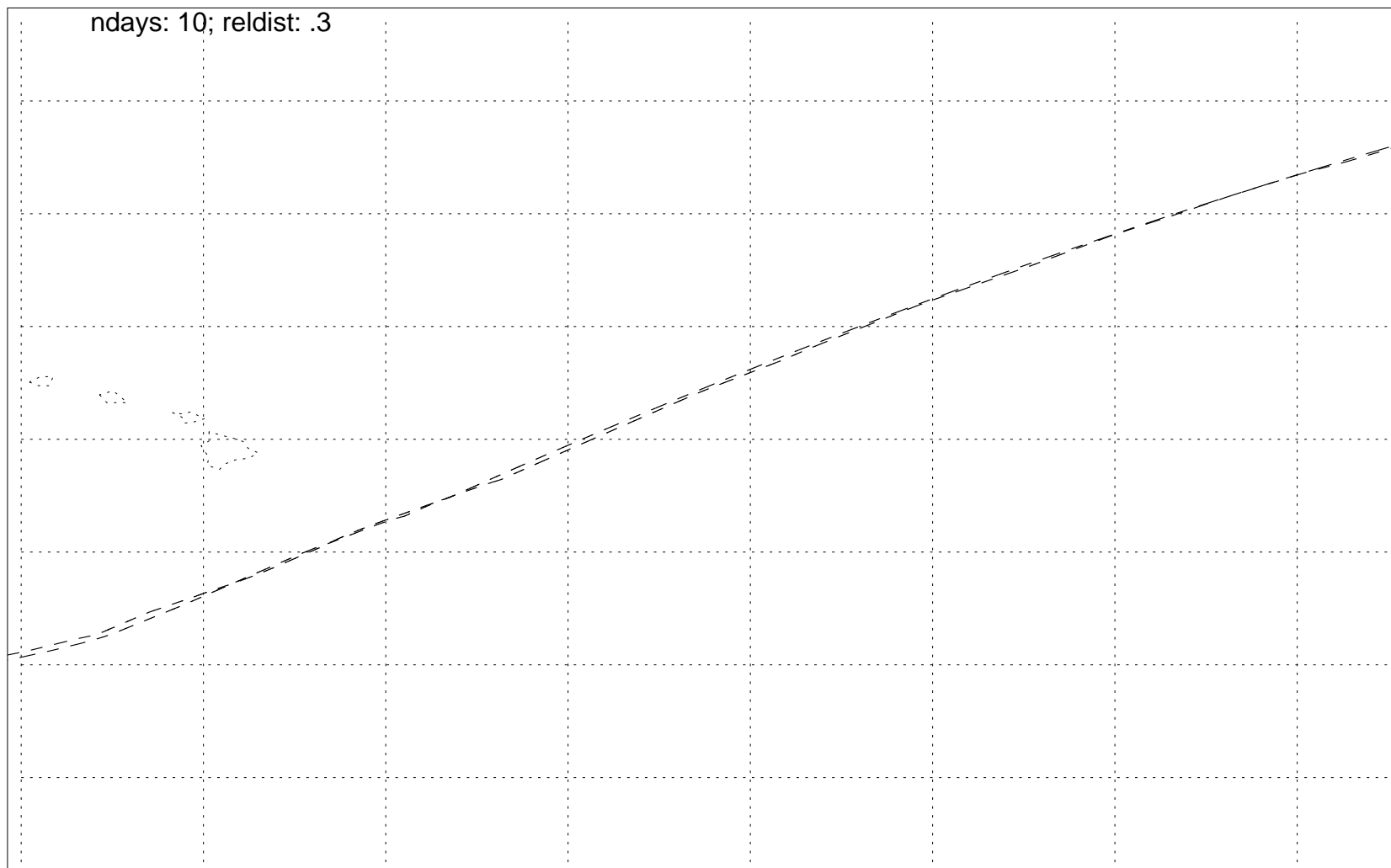


10 12 14 16 18  
Altitude of Trajectory (km) [trajectory paths]

\_allsky Convective influence for 130226224634 at level 2; 0 out of 84 pts influenced



\_allsky Convective influence for 130226234634 at level 2; 0 out of 84 pts influenced

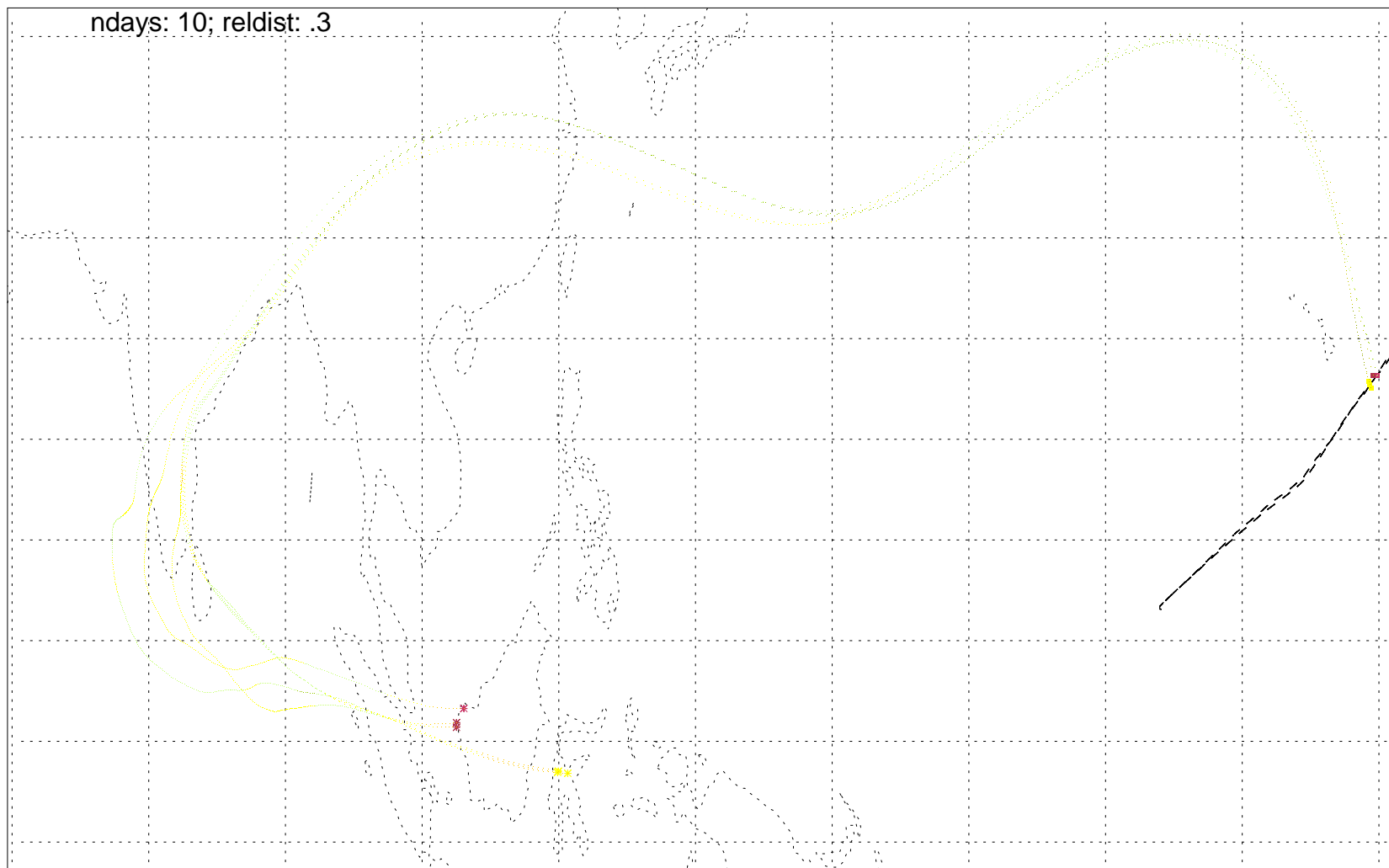


0 2 4 6 8 10  
Time(days) since most recent convection [start and end points]



10 12 14 16 18  
Altitude of Trajectory (km) [trajectory paths]

\_allsky Convective influence for 130226244634 at level 2; 6 out of 132 pts influenced

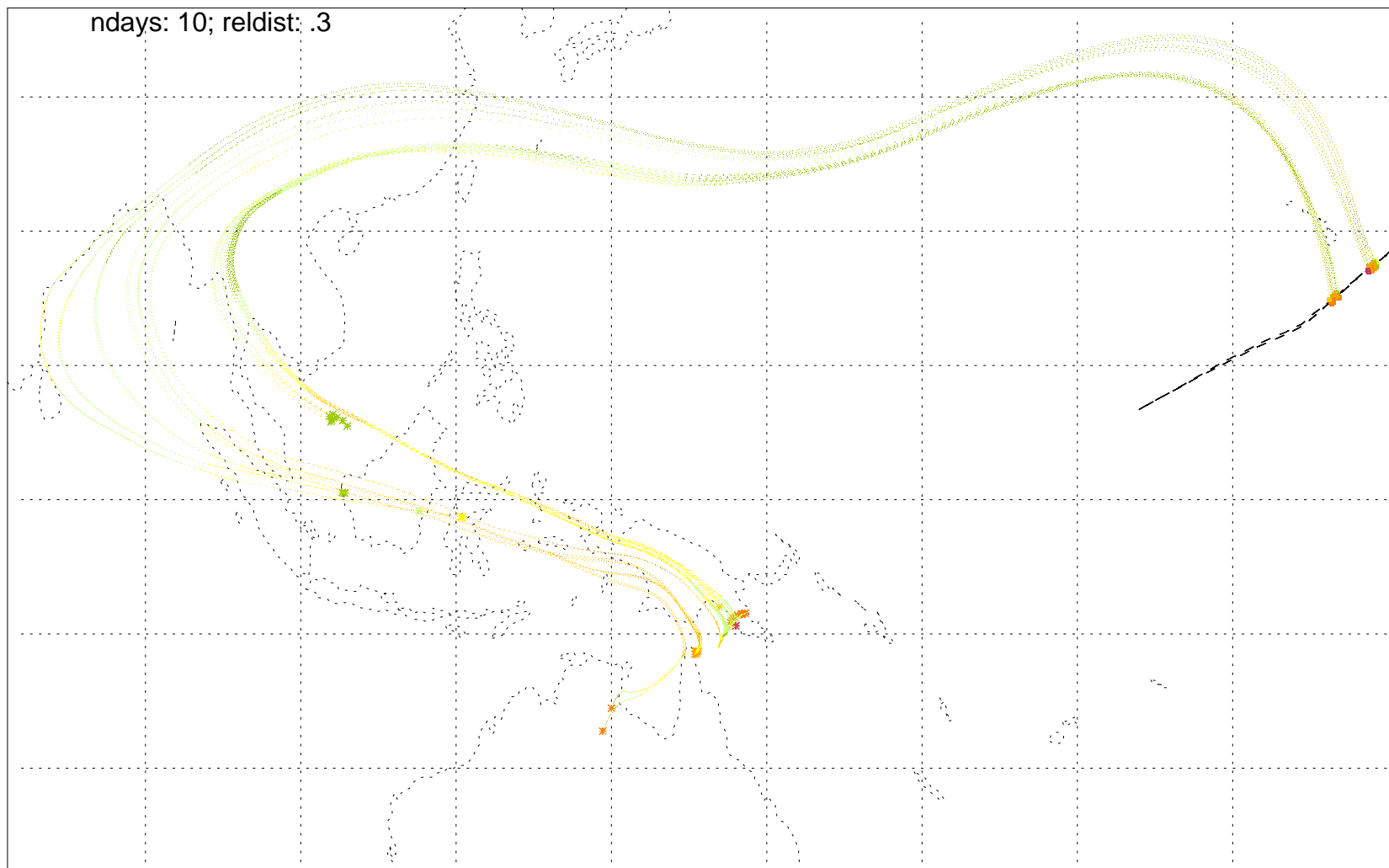


0 2 4 6 8 10  
Time(days) since most recent convection [start and end points]



10 12 14 16 18  
Altitude of Trajectory (km) [trajectory paths]

\_allsky Convective influence for 130226254634 at level 2; 37 out of 165 pts influenced



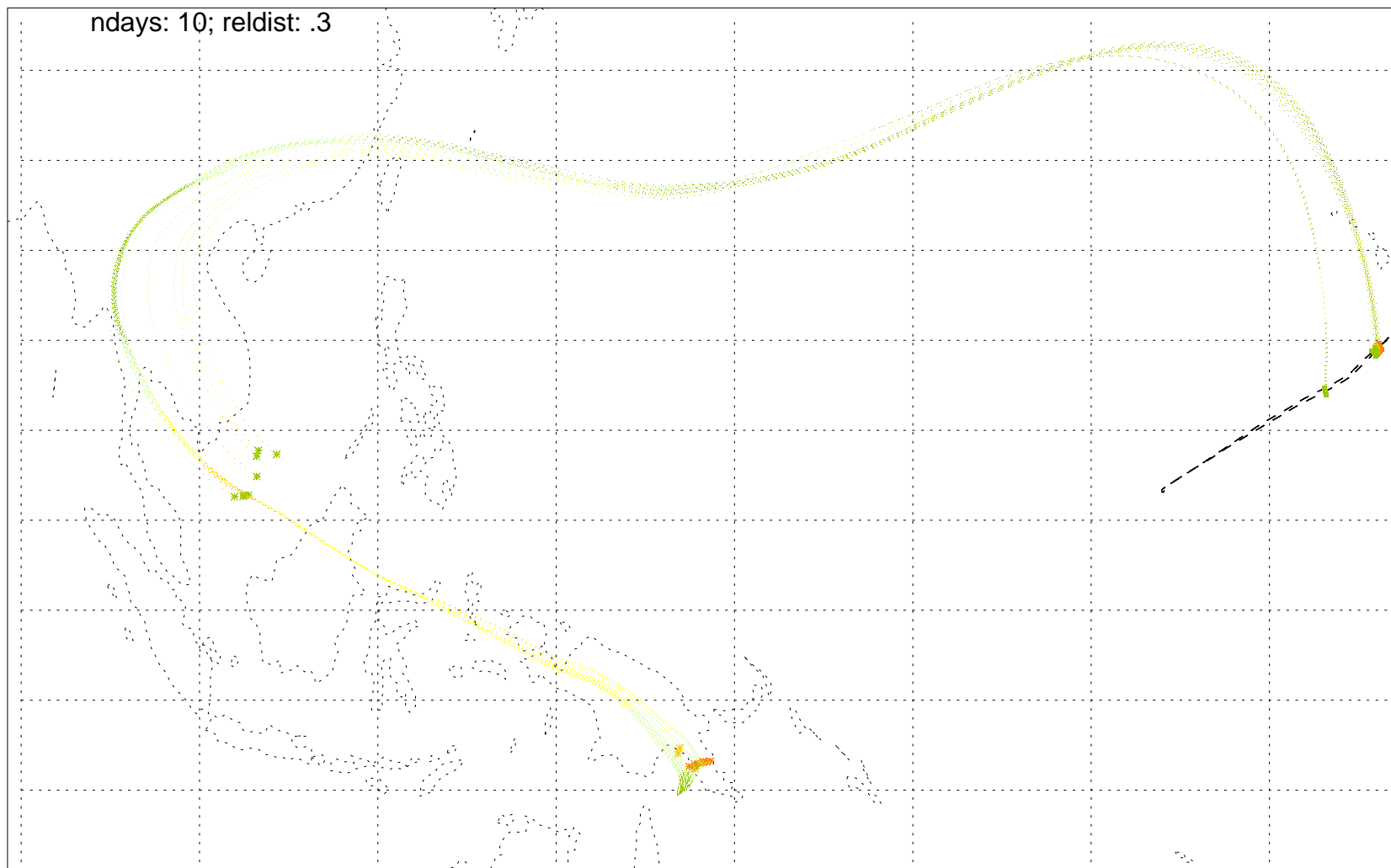
0 2 4 6 8 10  
Time(days) since most recent convection [start and end points]



10 12 14 16 18  
Altitude of Trajectory (km) [trajectory paths]



\_allsky Convective influence for 130226264634 at level 2; 21 out of 147 pts influenced

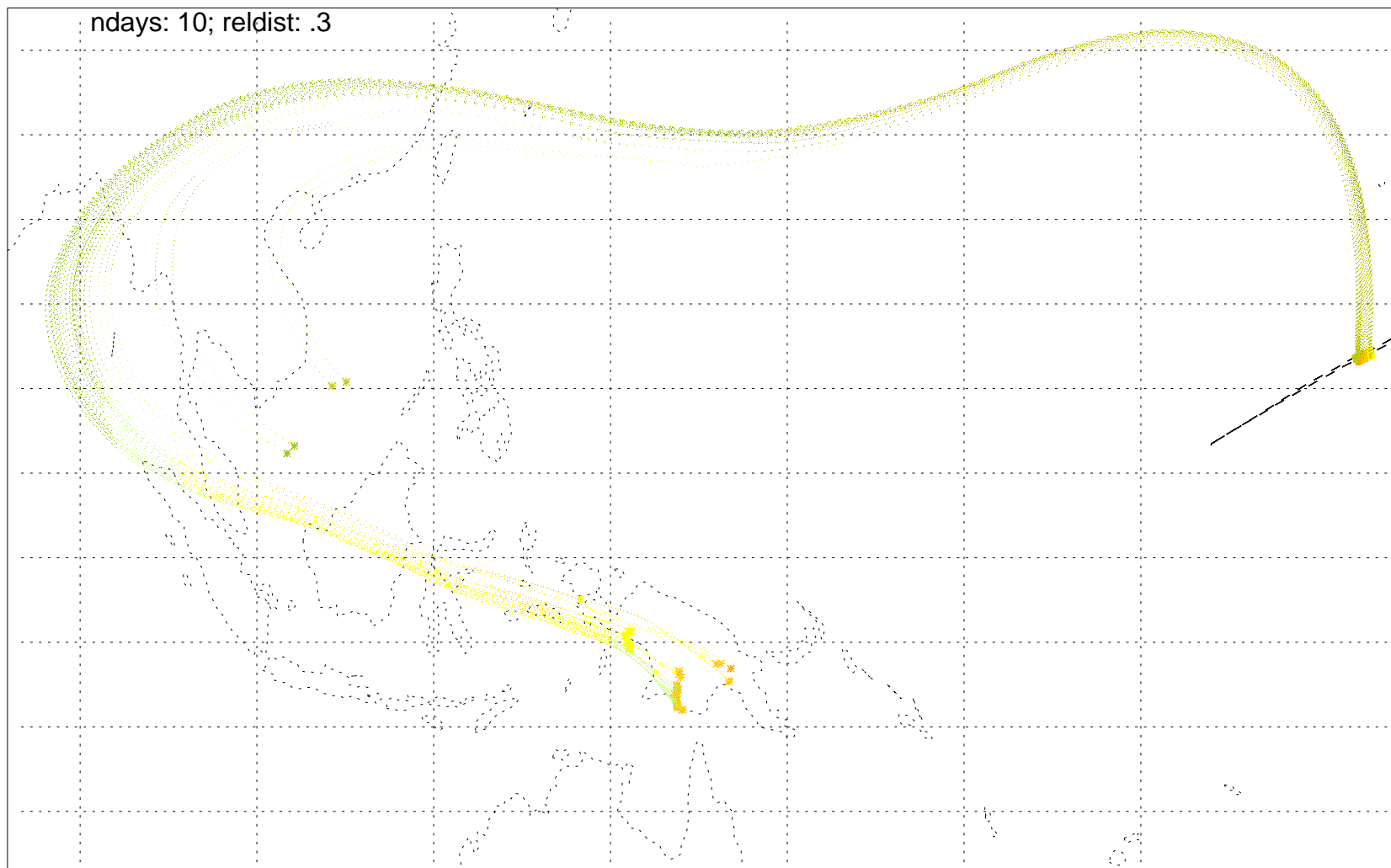


0 2 4 6 8 10  
Time(days) since most recent convection [start and end points]



10 12 14 16 18  
Altitude of Trajectory (km) [trajectory paths]

\_allsky Convective influence for 130226274634 at level 2; 43 out of 123 pts influenced

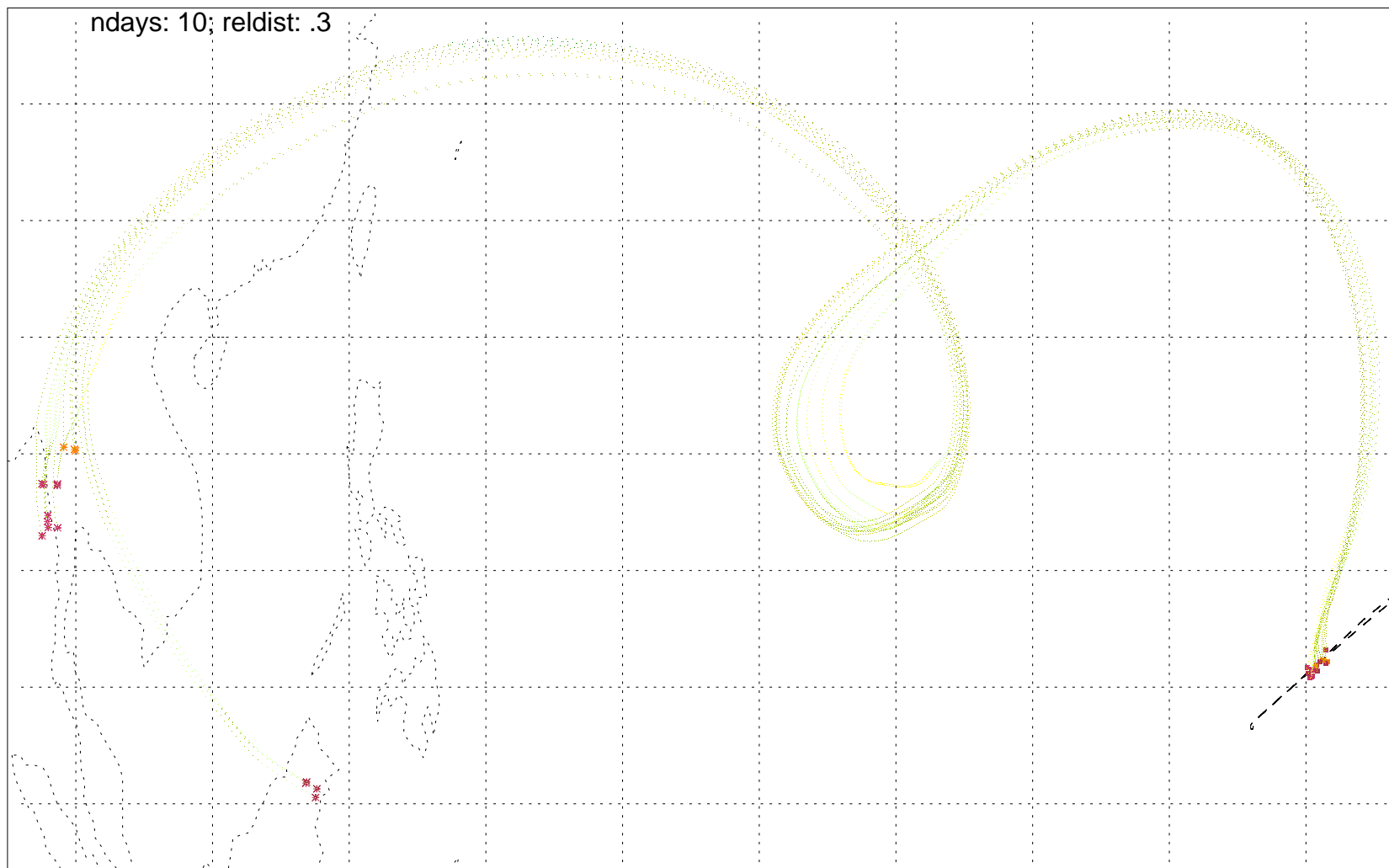


0 2 4 6 8 10  
Time(days) since most recent convection [start and end points]



10 12 14 16 18  
Altitude of Trajectory (km) [trajectory paths]

\_allsky Convective influence for 130226284634 at level 2; 16 out of 171 pts influenced




0 2 4 6 8 10  
Time(days) since most recent convection [start and end points]



10 12 14 16 18  
Altitude of Trajectory (km) [trajectory paths]

\_allsky Convective influence for 130226294634 at level 2; 0 out of 132 pts influenced

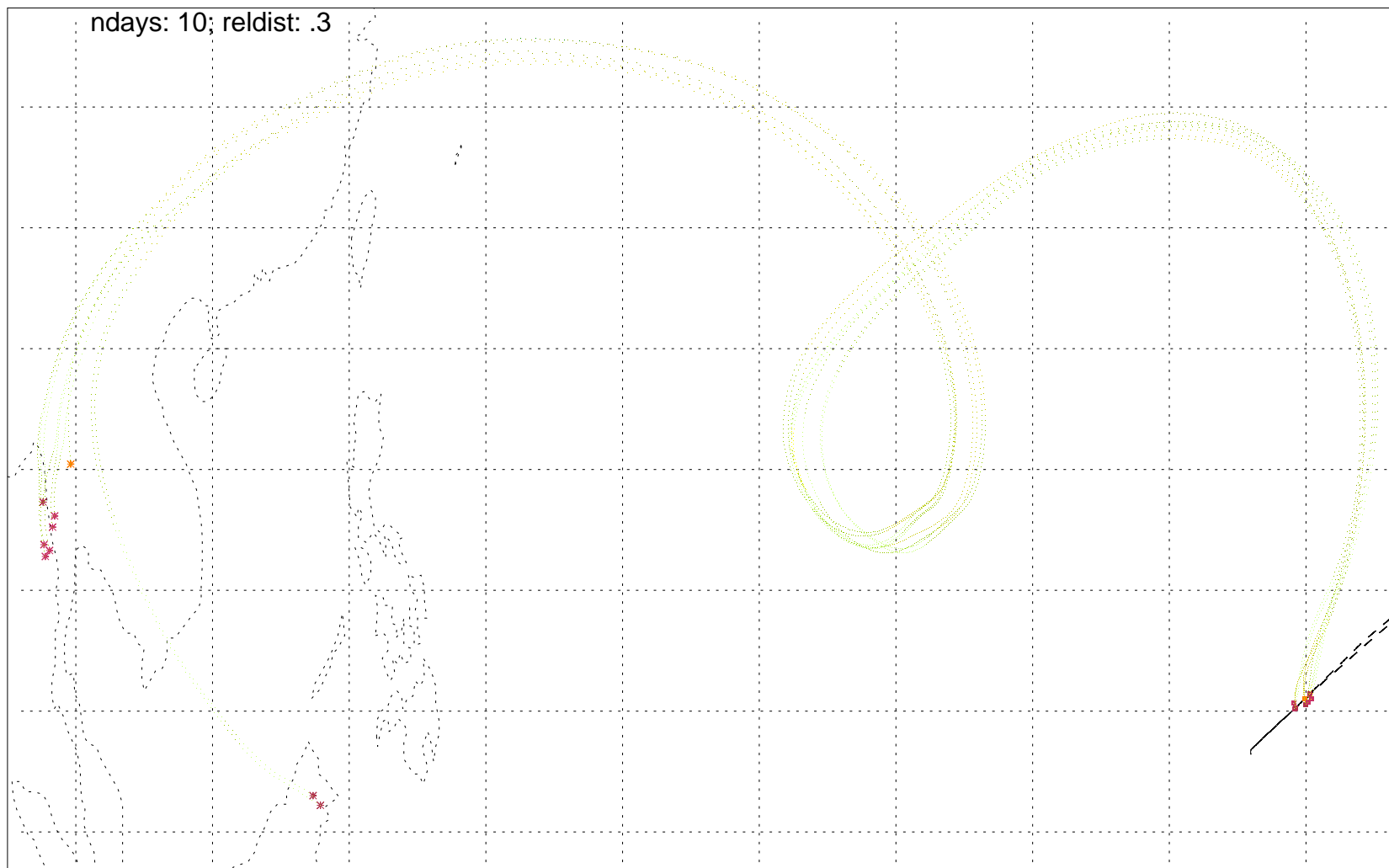


0 2 4 6 8 10  
Time(days) since most recent convection [start and end points]



10 12 14 16 18  
Altitude of Trajectory (km) [trajectory paths]

\_allsky Convective influence for 130226304634 at level 2; 9 out of 198 pts influenced




0 2 4 6 8 10  
Time(days) since most recent convection [start and end points]



10 12 14 16 18  
Altitude of Trajectory (km) [trajectory paths]

\_allsky Convective influence for 130226314634 at level 2; 0 out of 201 pts influenced

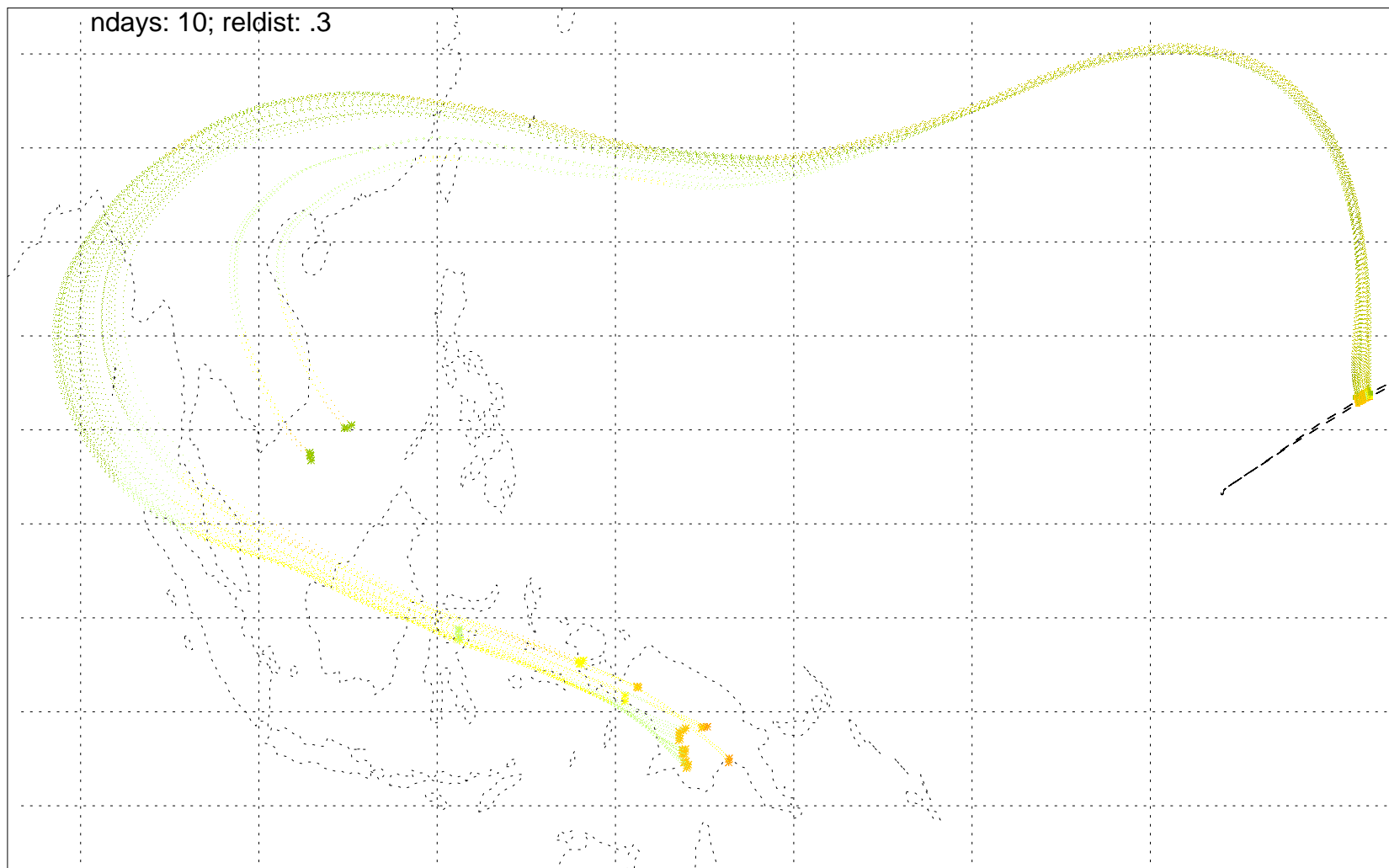


0 2 4 6 8 10  
Time(days) since most recent convection [start and end points]



10 12 14 16 18  
Altitude of Trajectory (km) [trajectory paths]

\_allsky Convective influence for 130226324634 at level 2; 43 out of 168 pts influenced

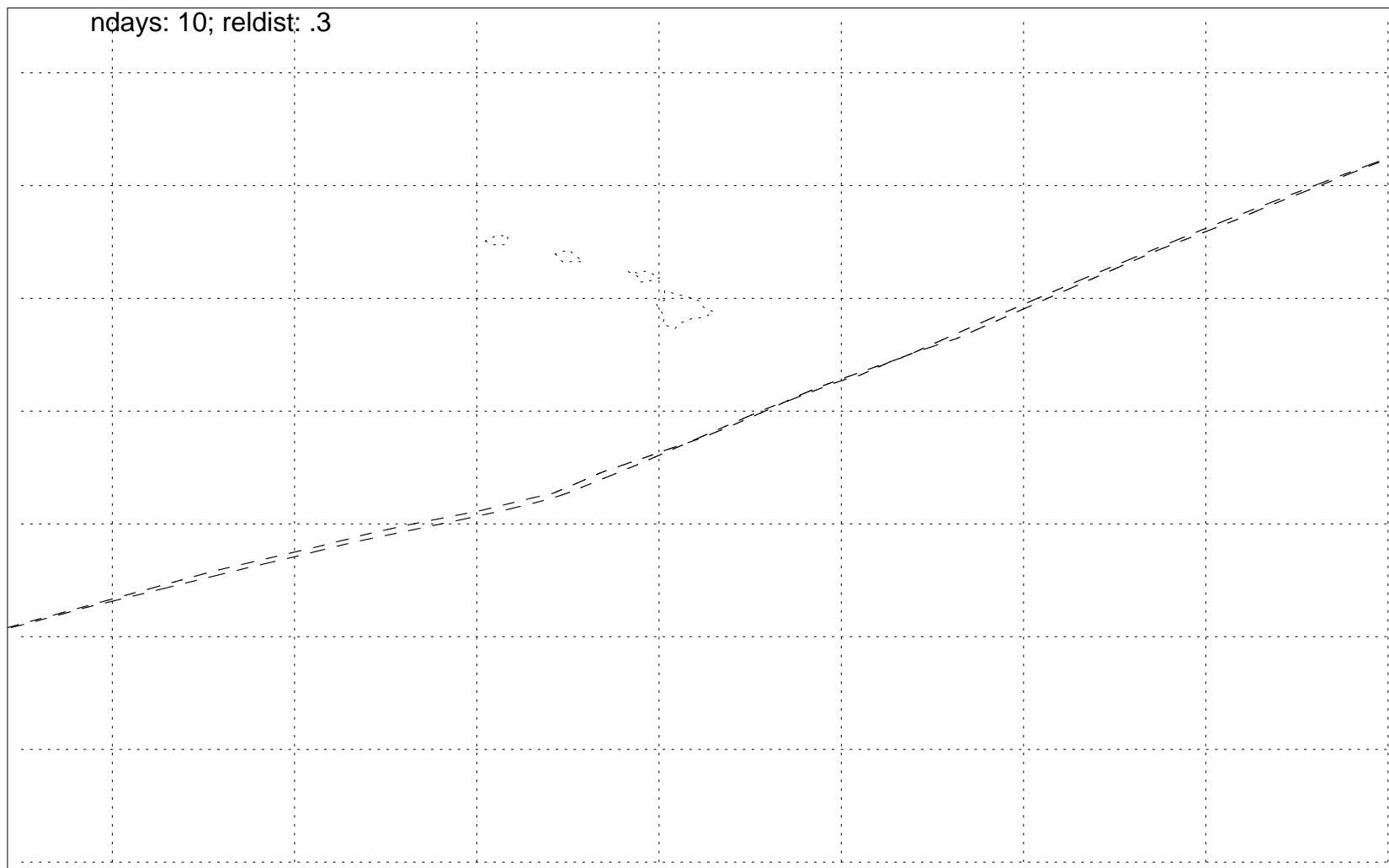


0 2 4 6 8 10  
Time(days) since most recent convection [start and end points]



10 12 14 16 18  
Altitude of Trajectory (km) [trajectory paths]

\_allsky Convective influence for 130226334634 at level 2; 0 out of 192 pts influenced



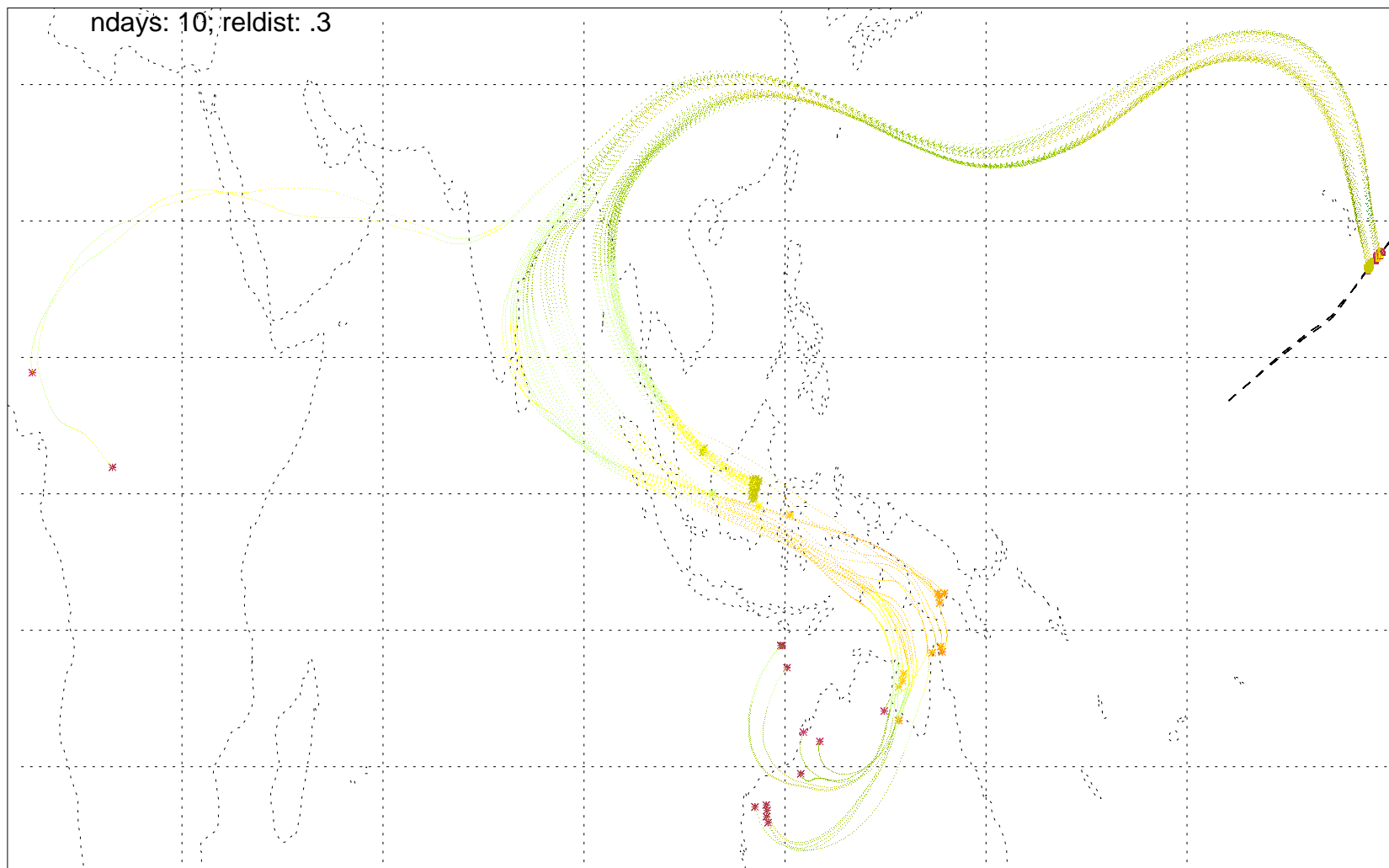
0 2 4 6 8 10  
Time(days) since most recent convection [start and end points]



10 12 14 16 18  
Altitude of Trajectory (km) [trajectory paths]



\_allsky Convective influence for 130226344634 at level 2; 62 out of 198 pts influenced

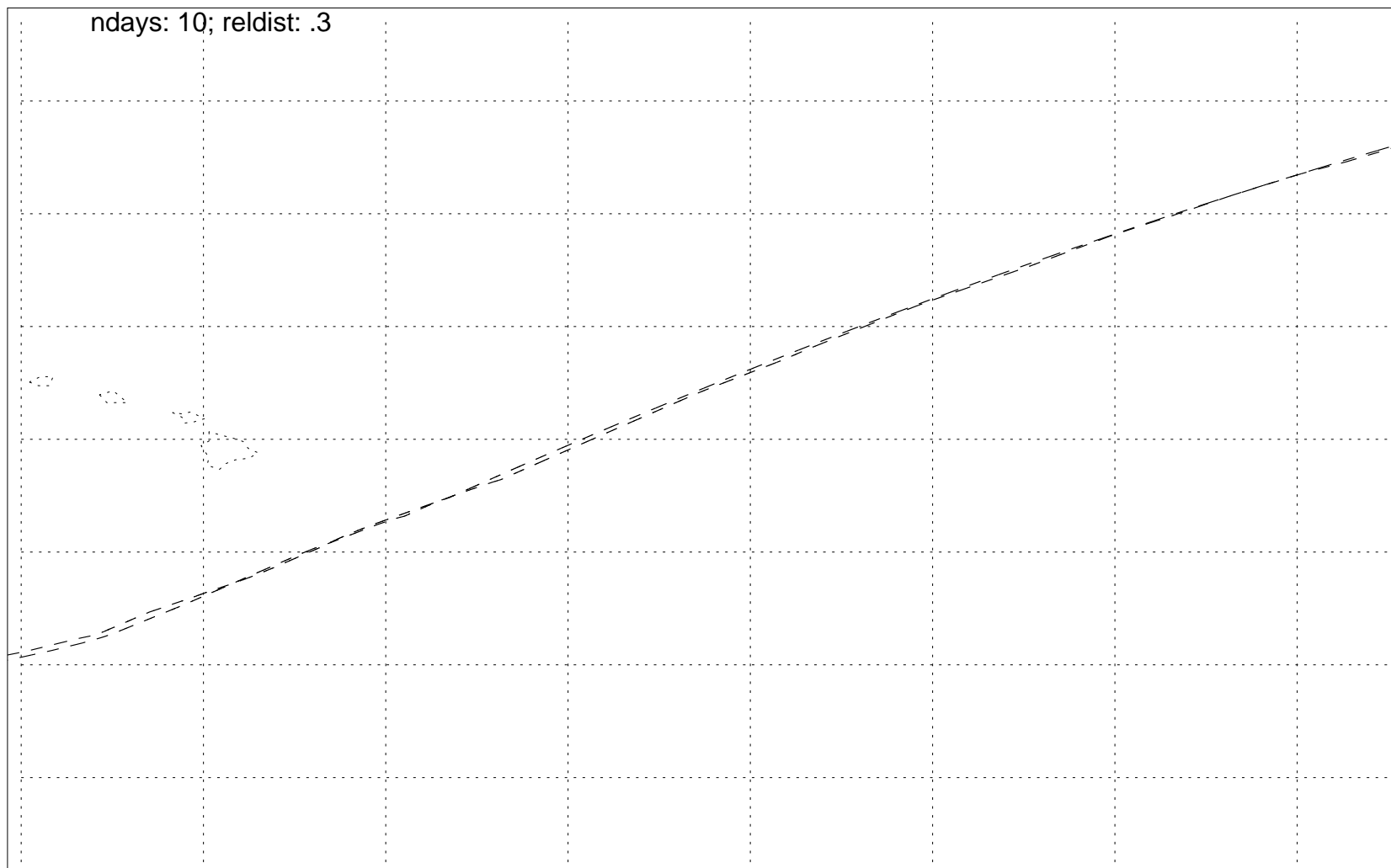


0 2 4 6 8 10  
Time(days) since most recent convection [start and end points]



10 12 14 16 18  
Altitude of Trajectory (km) [trajectory paths]

\_allsky Convective influence for 130226354634 at level 2; 0 out of 87 pts influenced

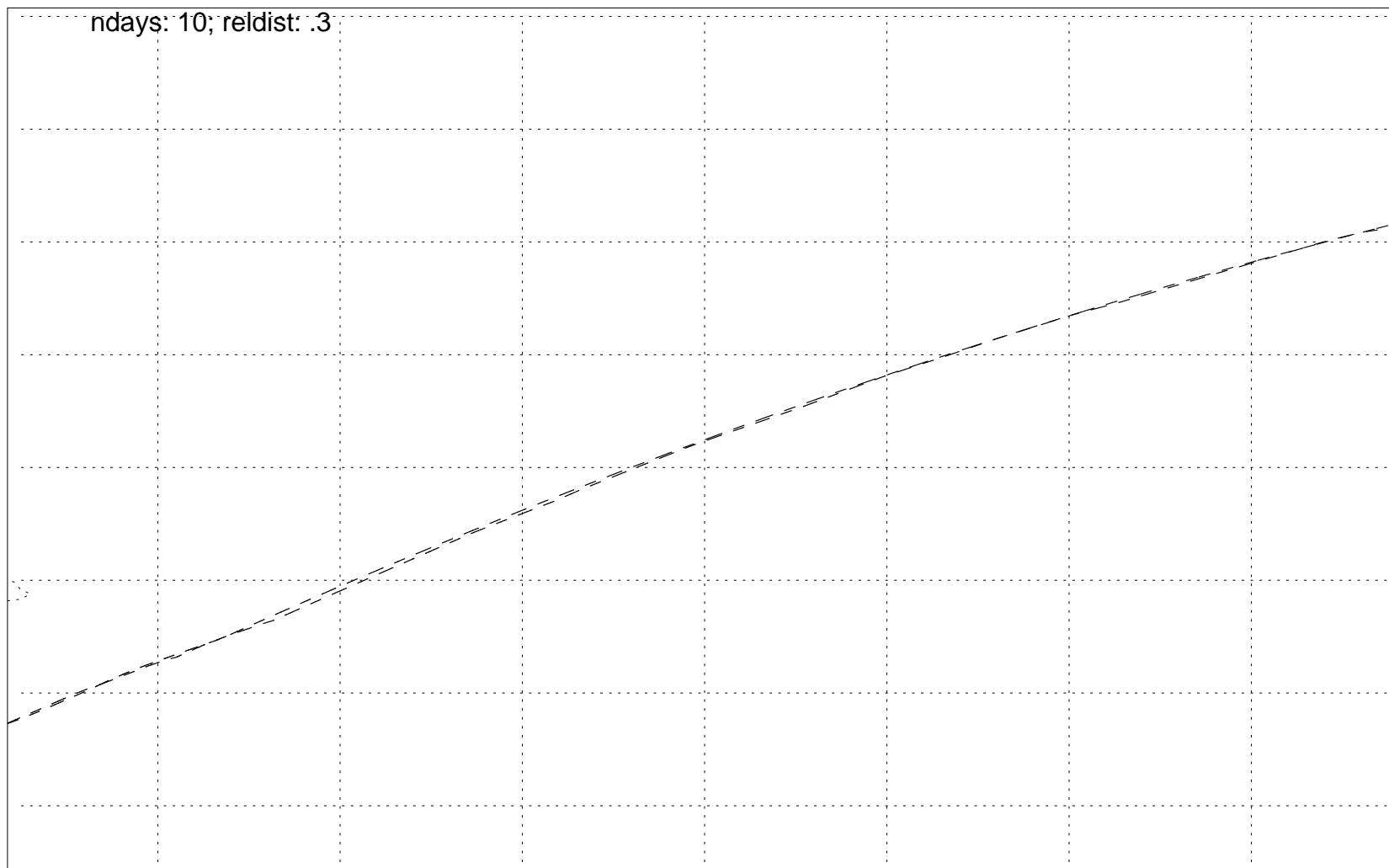


0 2 4 6 8 10  
Time(days) since most recent convection [start and end points]



10 12 14 16 18  
Altitude of Trajectory (km) [trajectory paths]

\_allsky Convective influence for 130226364634 at level 2; 0 out of 84 pts influenced

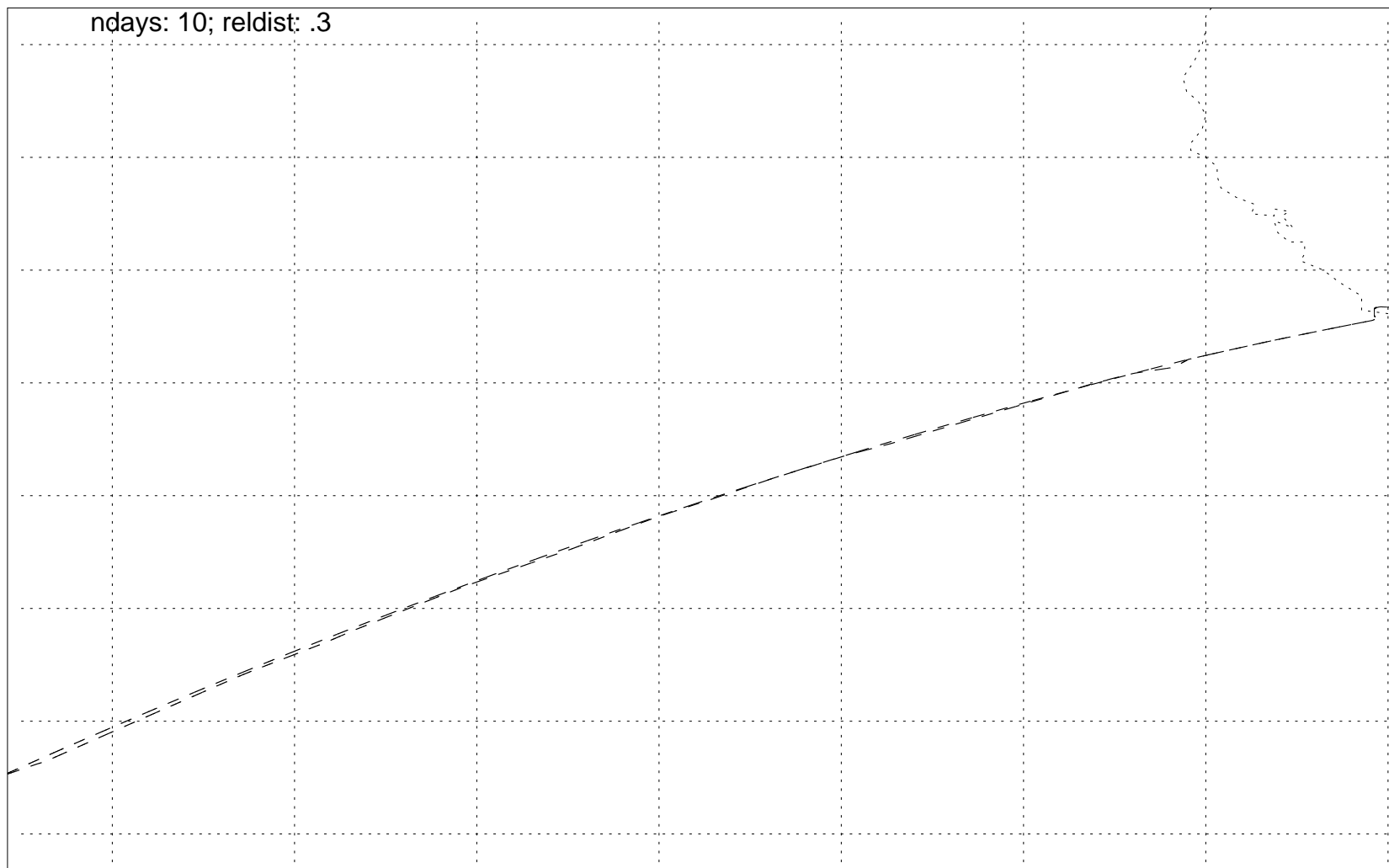


0 2 4 6 8 10  
Time(days) since most recent convection [start and end points]



10 12 14 16 18  
Altitude of Trajectory (km) [trajectory paths]

\_allsky Convective influence for 130226374634 at level 2; 0 out of 84 pts influenced

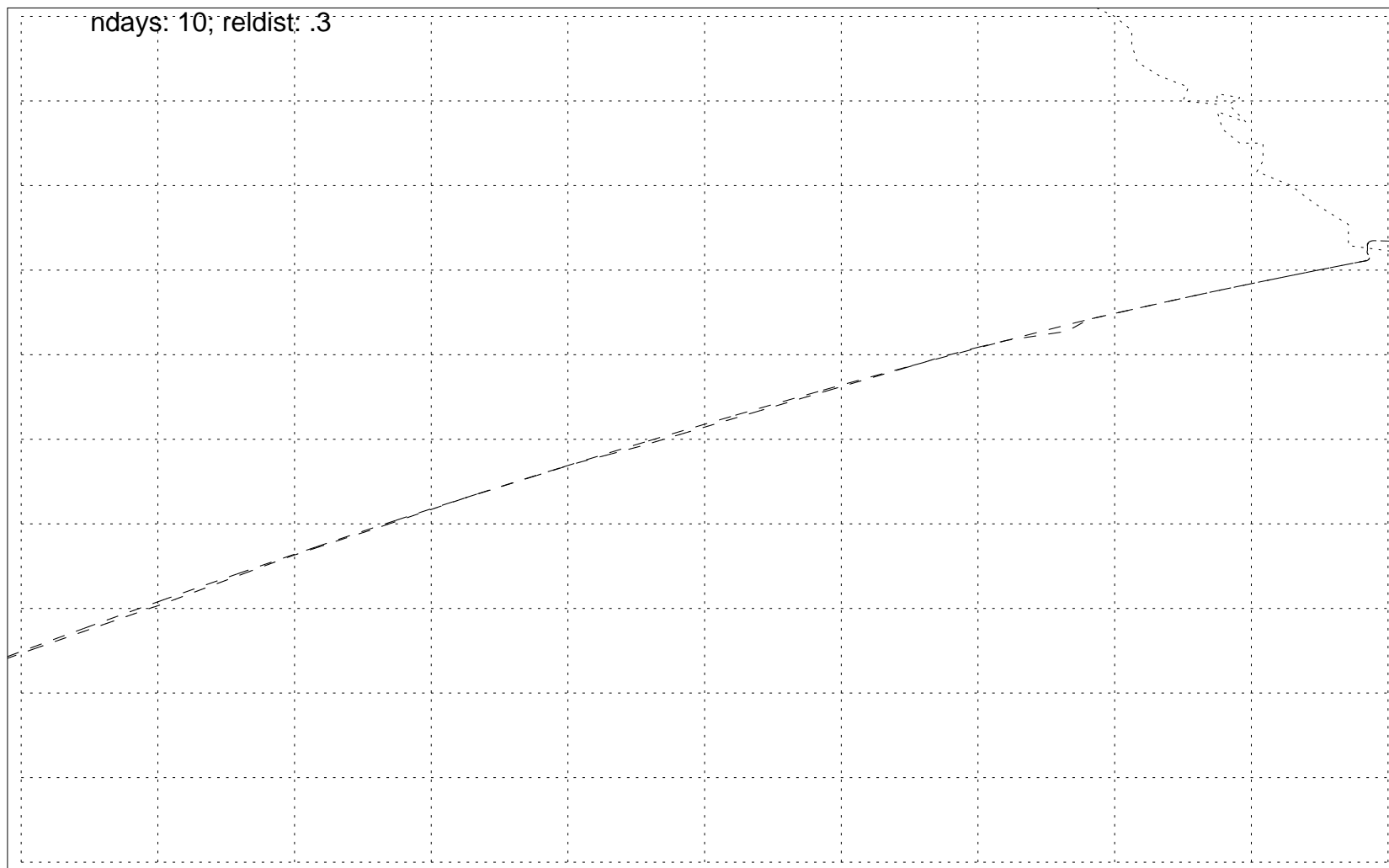


0 2 4 6 8 10  
Time(days) since most recent convection [start and end points]



10 12 14 16 18  
Altitude of Trajectory (km) [trajectory paths]

\_allsky Convective influence for 130226384634 at level 2; 0 out of 87 pts influenced

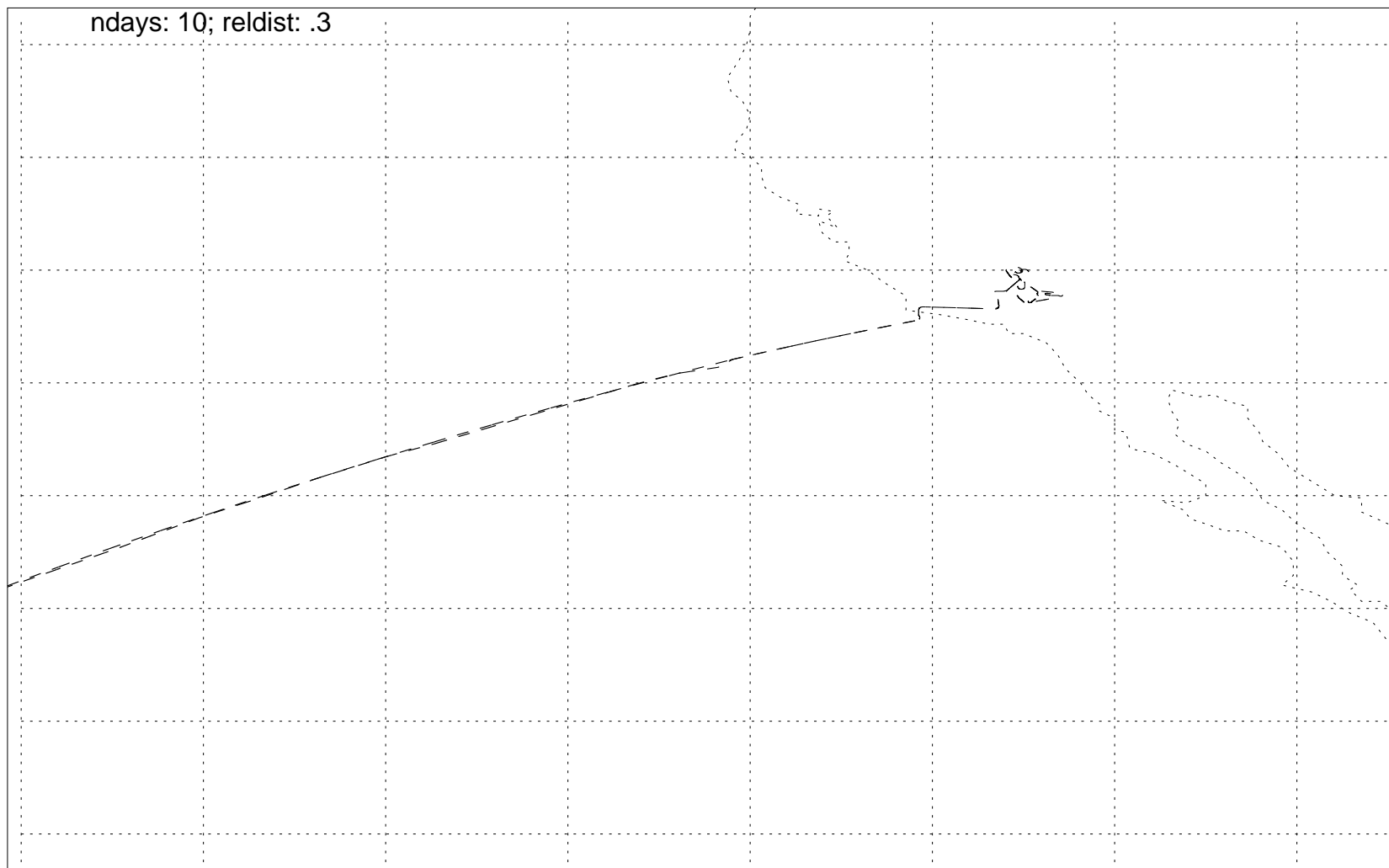


0 2 4 6 8 10  
Time(days) since most recent convection [start and end points]



10 12 14 16 18  
Altitude of Trajectory (km) [trajectory paths]

\_allsky Convective influence for 130226394634 at level 2; 0 out of 84 pts influenced

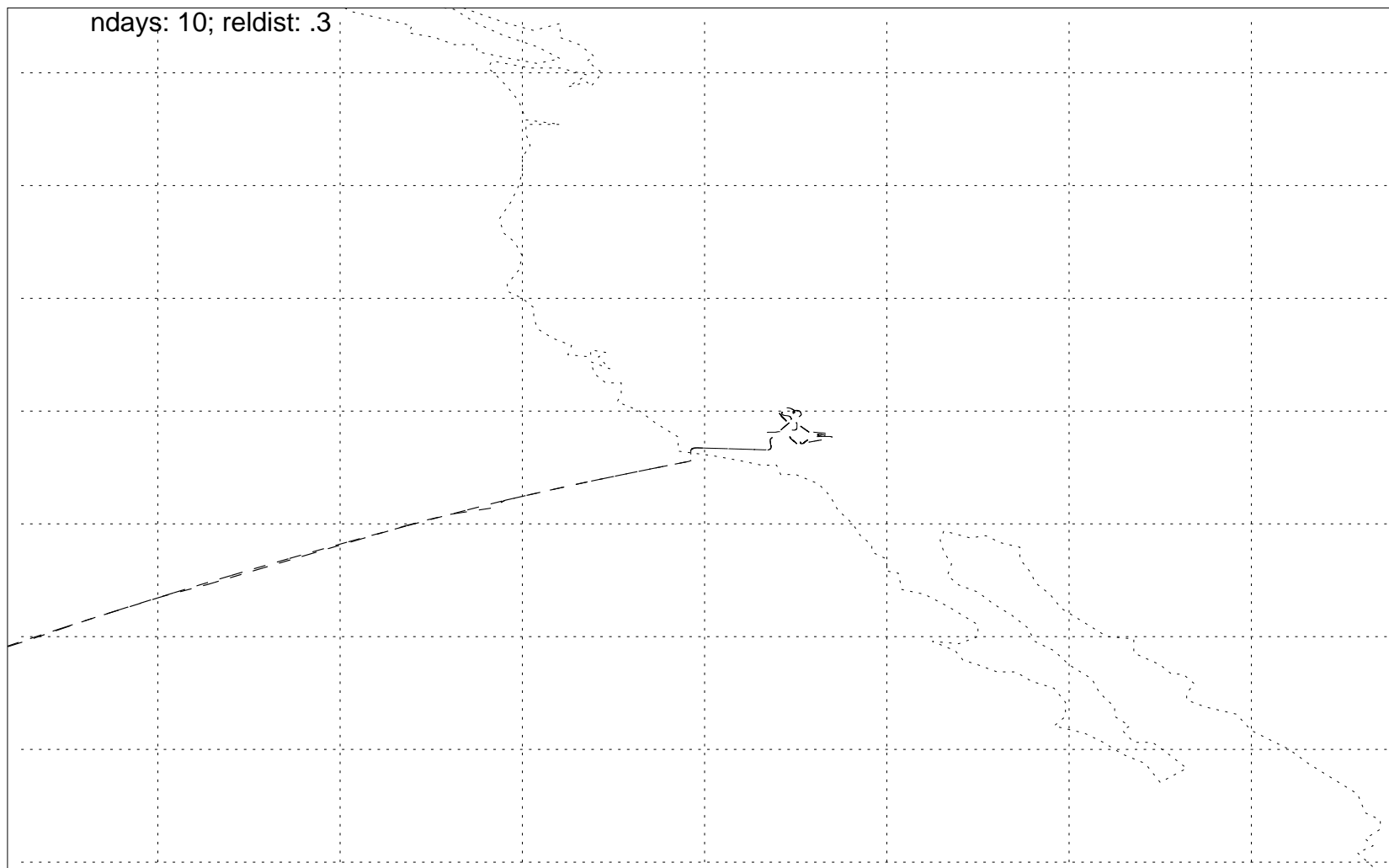


0 2 4 6 8 10  
Time(days) since most recent convection [start and end points]



10 12 14 16 18  
Altitude of Trajectory (km) [trajectory paths]

\_allsky Convective influence for 130226404634 at level 2; 0 out of 174 pts influenced

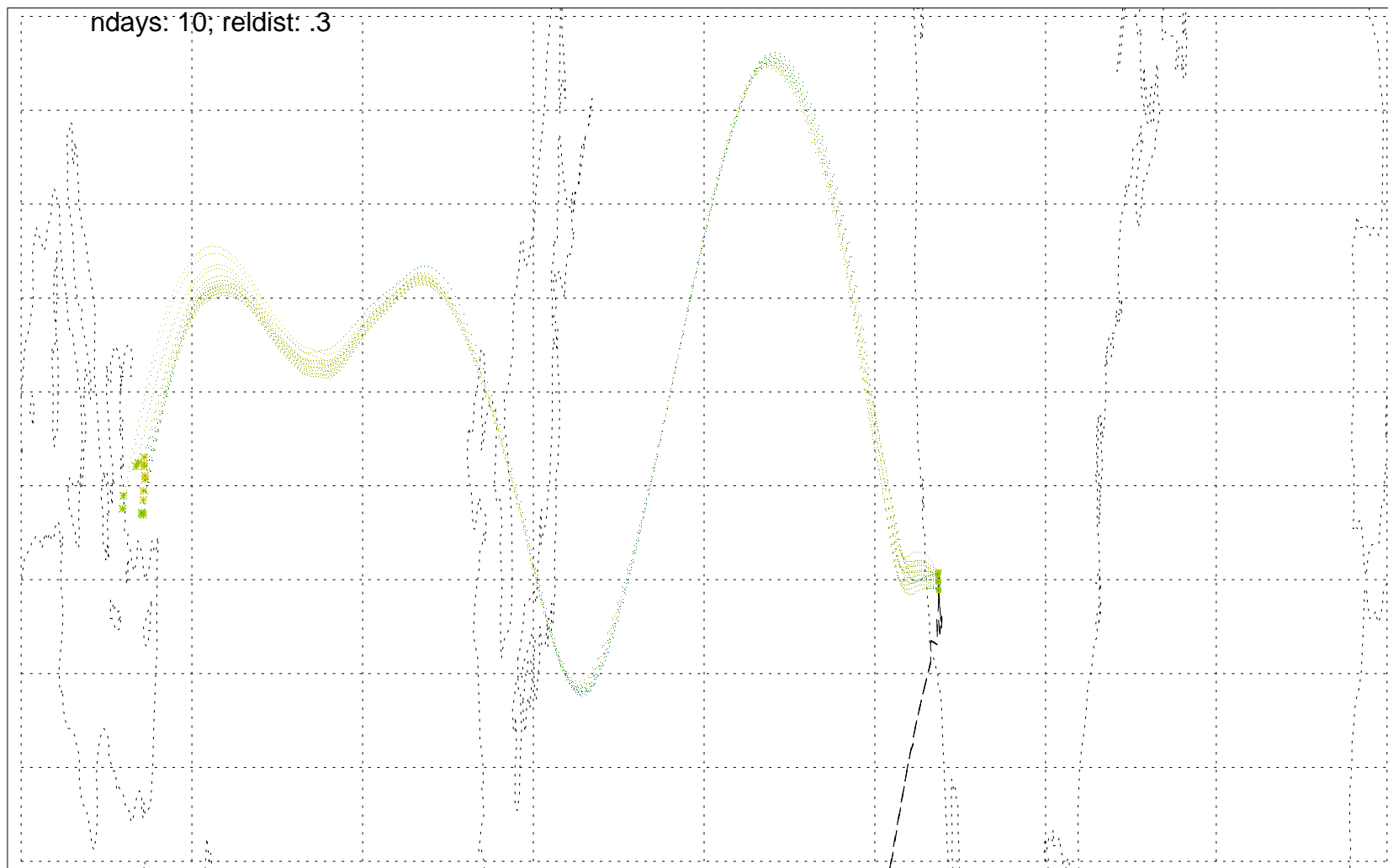


0 2 4 6 8 10  
Time(days) since most recent convection [start and end points]



10 12 14 16 18  
Altitude of Trajectory (km) [trajectory paths]

\_allsky Convective influence for 130226414634 at level 2; 14 out of 63 pts influenced



0 2 4 6 8 10  
Time(days) since most recent convection [start and end points]



10 12 14 16 18  
Altitude of Trajectory (km) [trajectory paths]