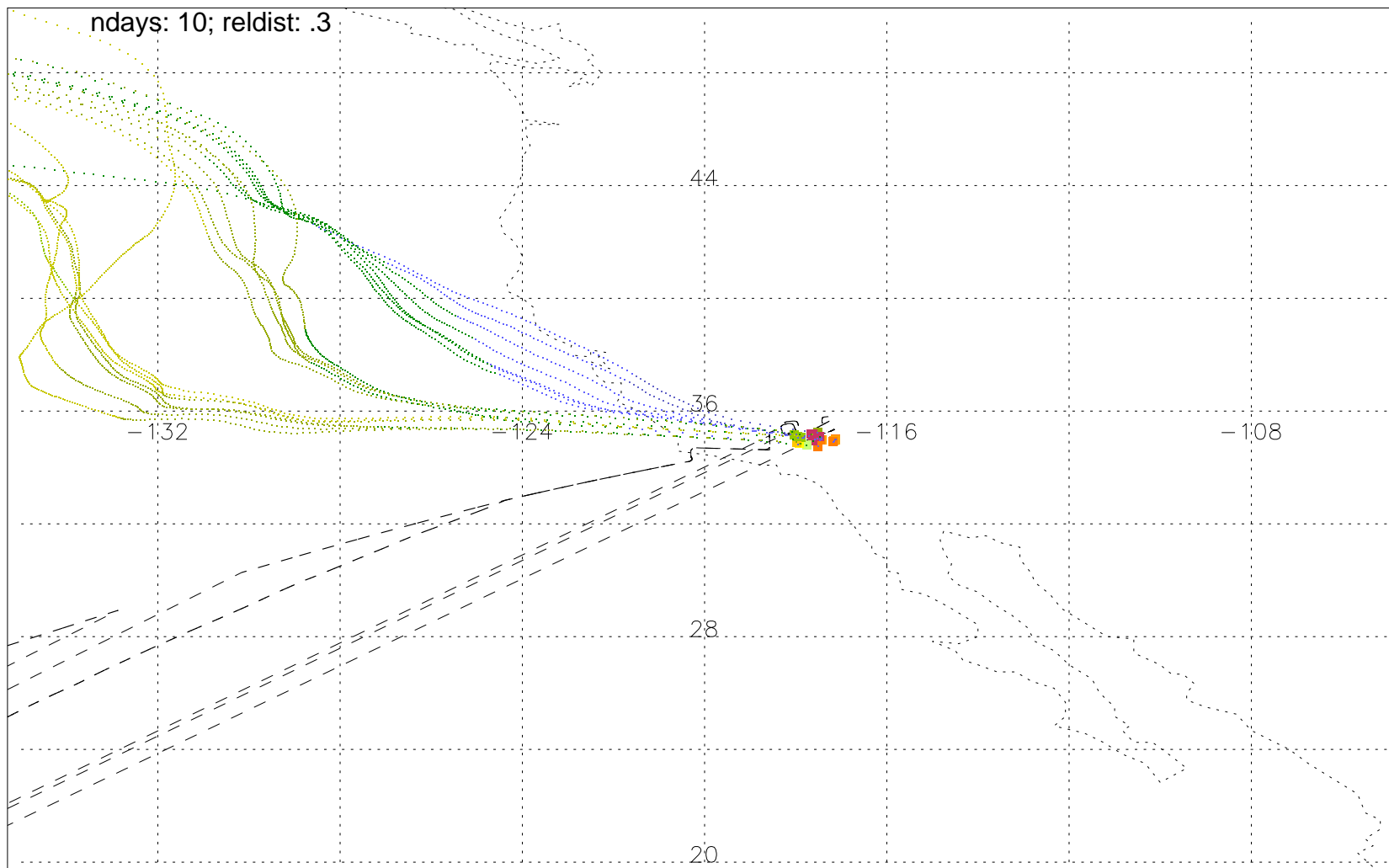


_allsky Convective influence for 130214183437 at level 2; 19 out of 135 pts influenced

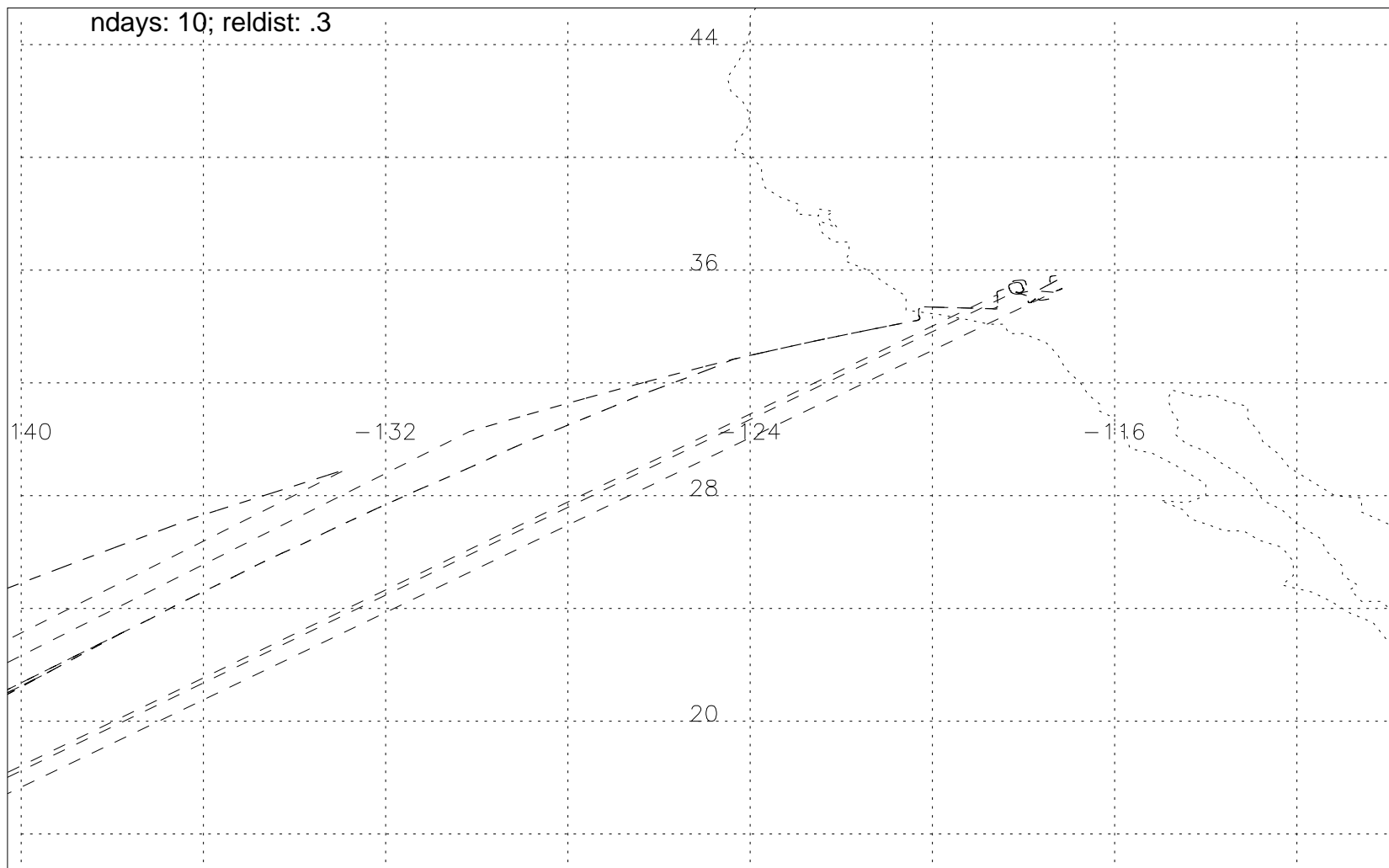


0 2 4 6 8 10
Time(days) since most recent convection [start and end points]



10 12 14 16 18
Altitude of Trajectory (km) [trajectory paths]

_allsky Convective influence for 130214193437 at level 2; 0 out of 84 pts influenced

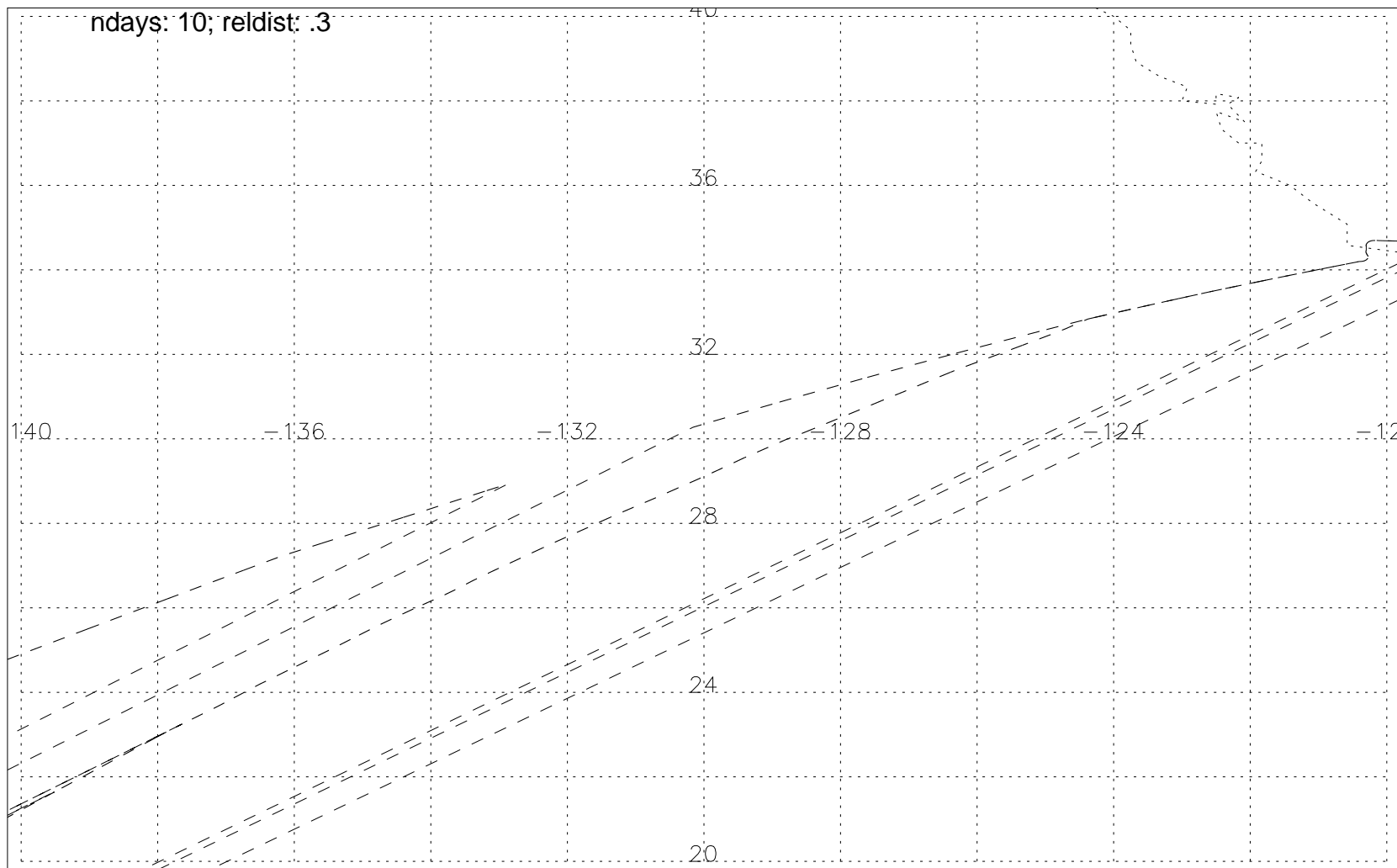


0 2 4 6 8 10
Time(days) since most recent convection [start and end points]



10 12 14 16 18
Altitude of Trajectory (km) [trajectory paths]

_allsky Convective influence for 130214203437 at level 2; 0 out of 87 pts influenced

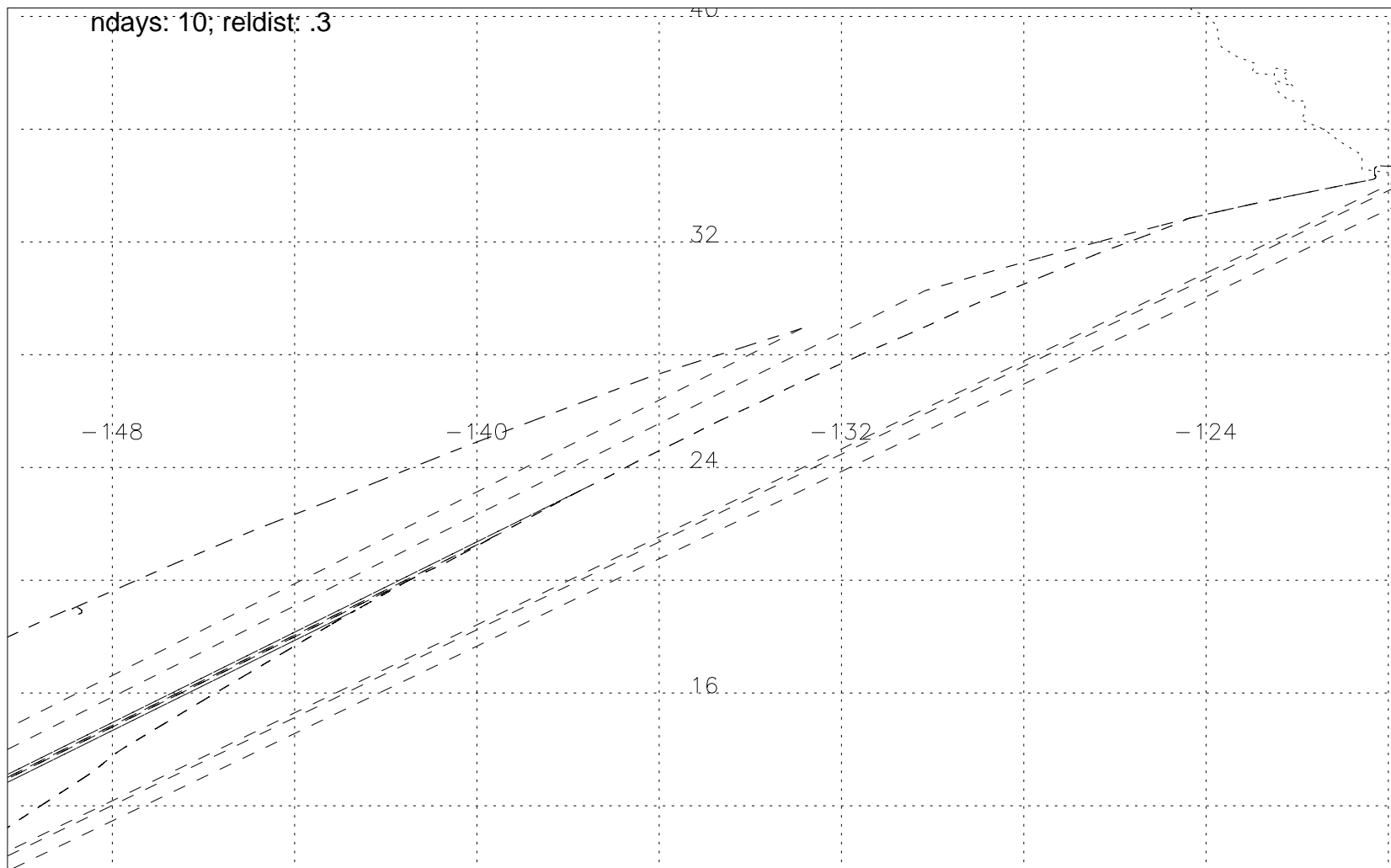


0 2 4 6 8 10
Time(days) since most recent convection [start and end points]



10 12 14 16 18
Altitude of Trajectory (km) [trajectory paths]

_allsky Convective influence for 130214213437 at level 2; 0 out of 84 pts influenced



0 2 4 6 8 10

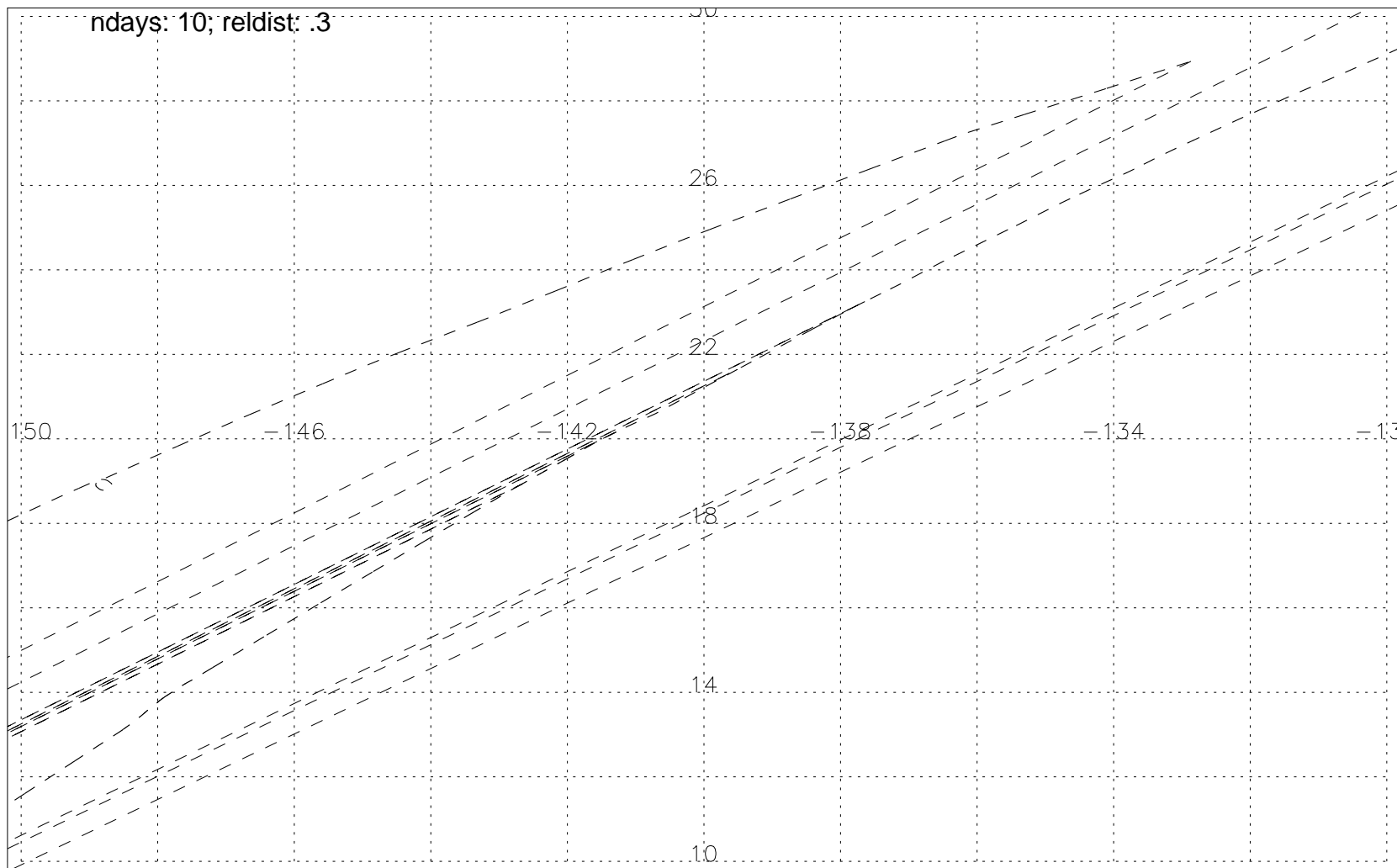
Time(days) since most recent convection [start and end points]



10 12 14 16 18

Altitude of Trajectory (km) [trajectory paths]

_allsky Convective influence for 130214223437 at level 2; 0 out of 84 pts influenced

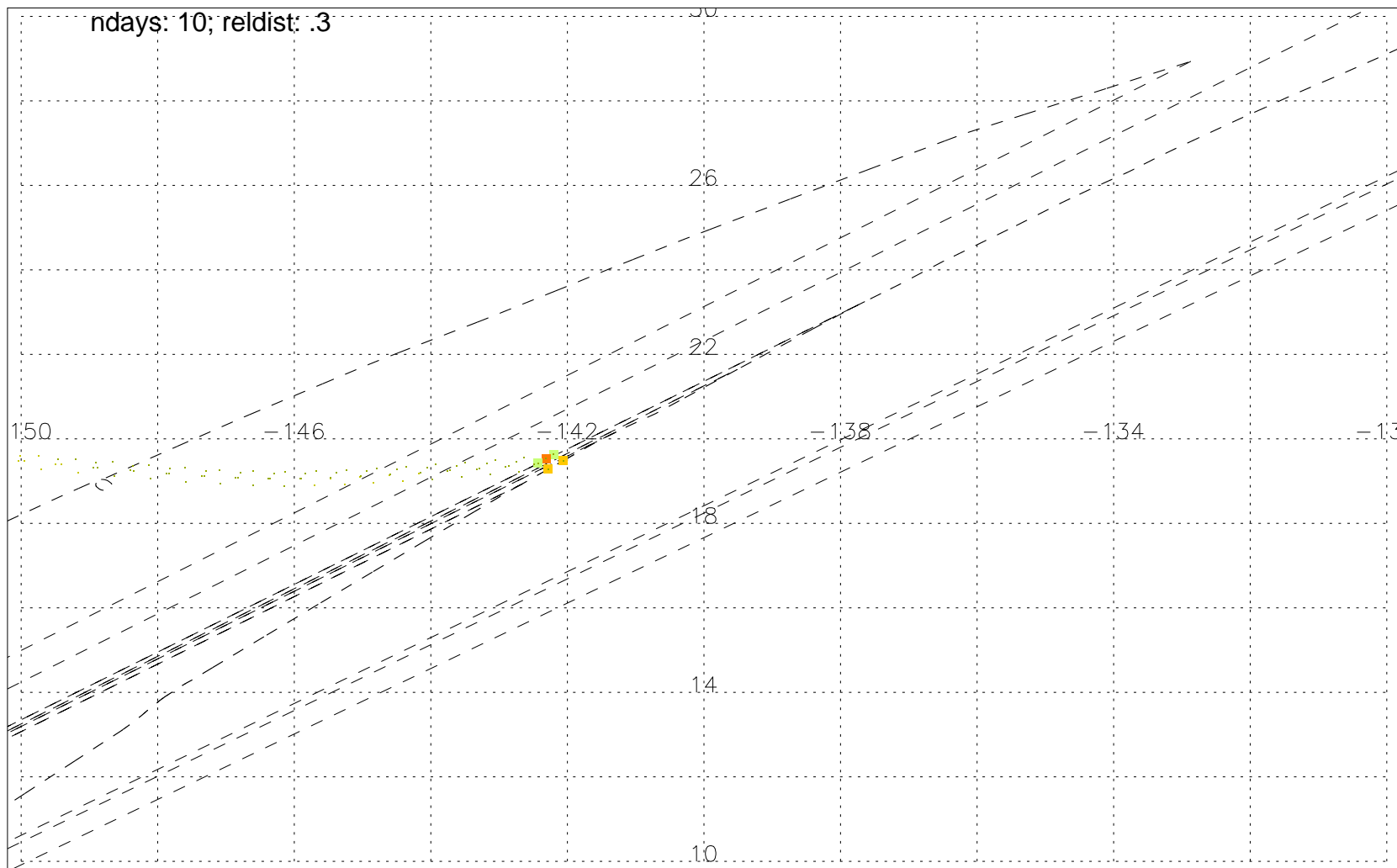


0 2 4 6 8 10
Time(days) since most recent convection [start and end points]



10 12 14 16 18
Altitude of Trajectory (km) [trajectory paths]

_allsky Convective influence for 130214233437 at level 2; 5 out of 147 pts influenced

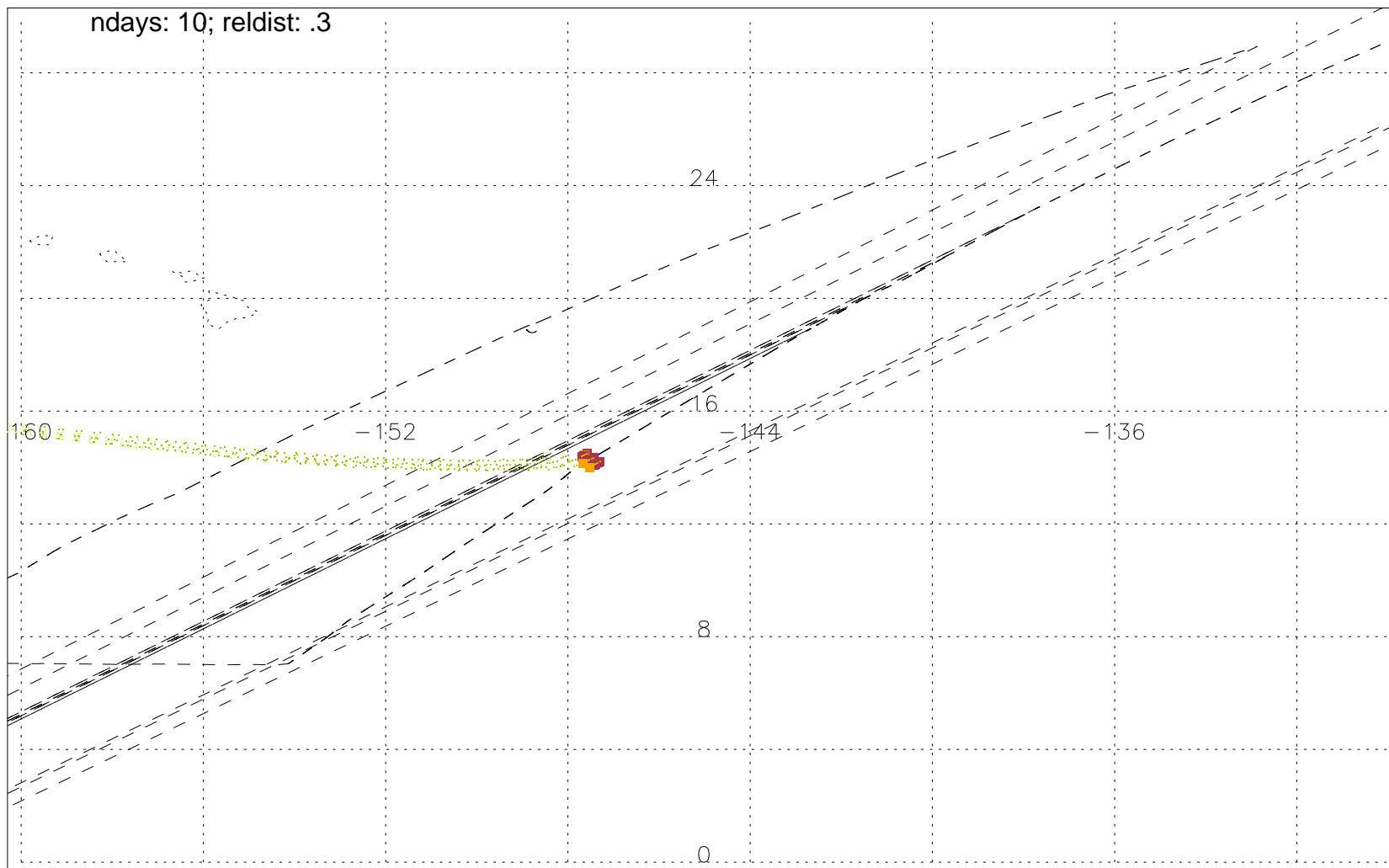


0 2 4 6 8 10
Time(days) since most recent convection [start and end points]



10 12 14 16 18
Altitude of Trajectory (km) [trajectory paths]

_allsky Convective influence for 130214243437 at level 2; 14 out of 129 pts influenced

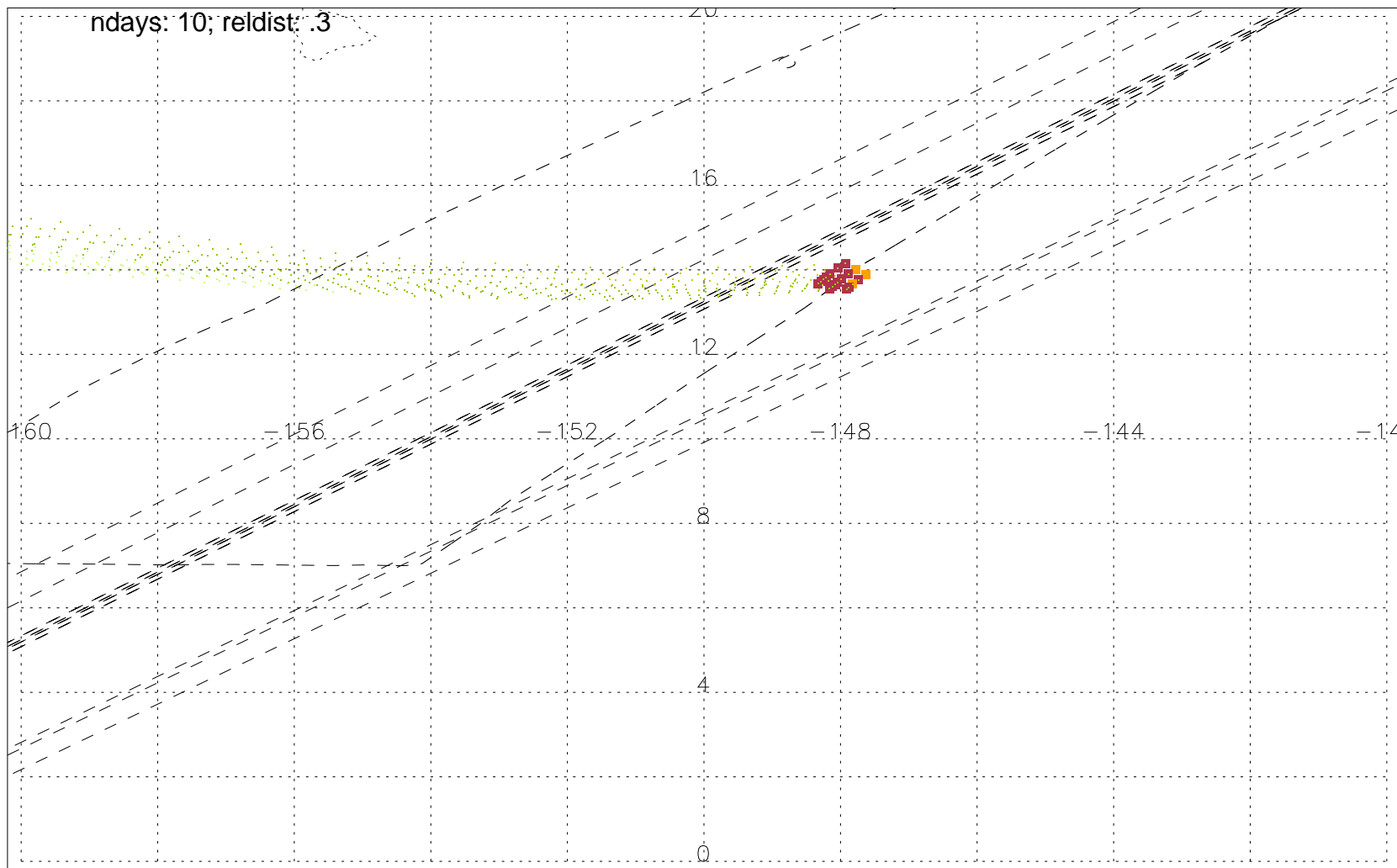


0 2 4 6 8 10
Time(days) since most recent convection [start and end points]



10 12 14 16 18
Altitude of Trajectory (km) [trajectory paths]

_allsky Convective influence for 130214253437 at level 2; 19 out of 108 pts influenced

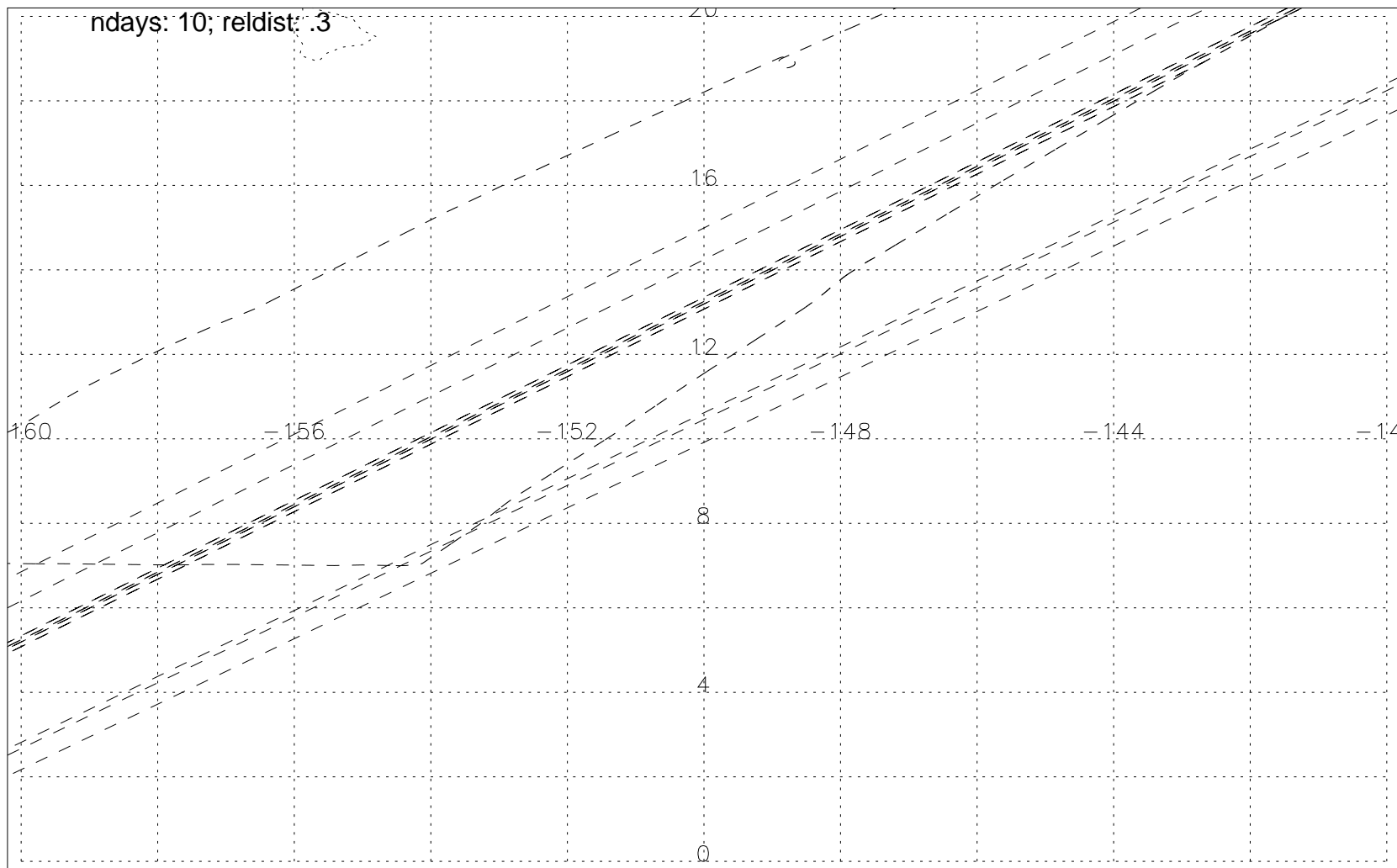


0 2 4 6 8 10
Time(days) since most recent convection [start and end points]



10 12 14 16 18
Altitude of Trajectory (km) [trajectory paths]

_allsky Convective influence for 130214263437 at level 2; 0 out of 84 pts influenced

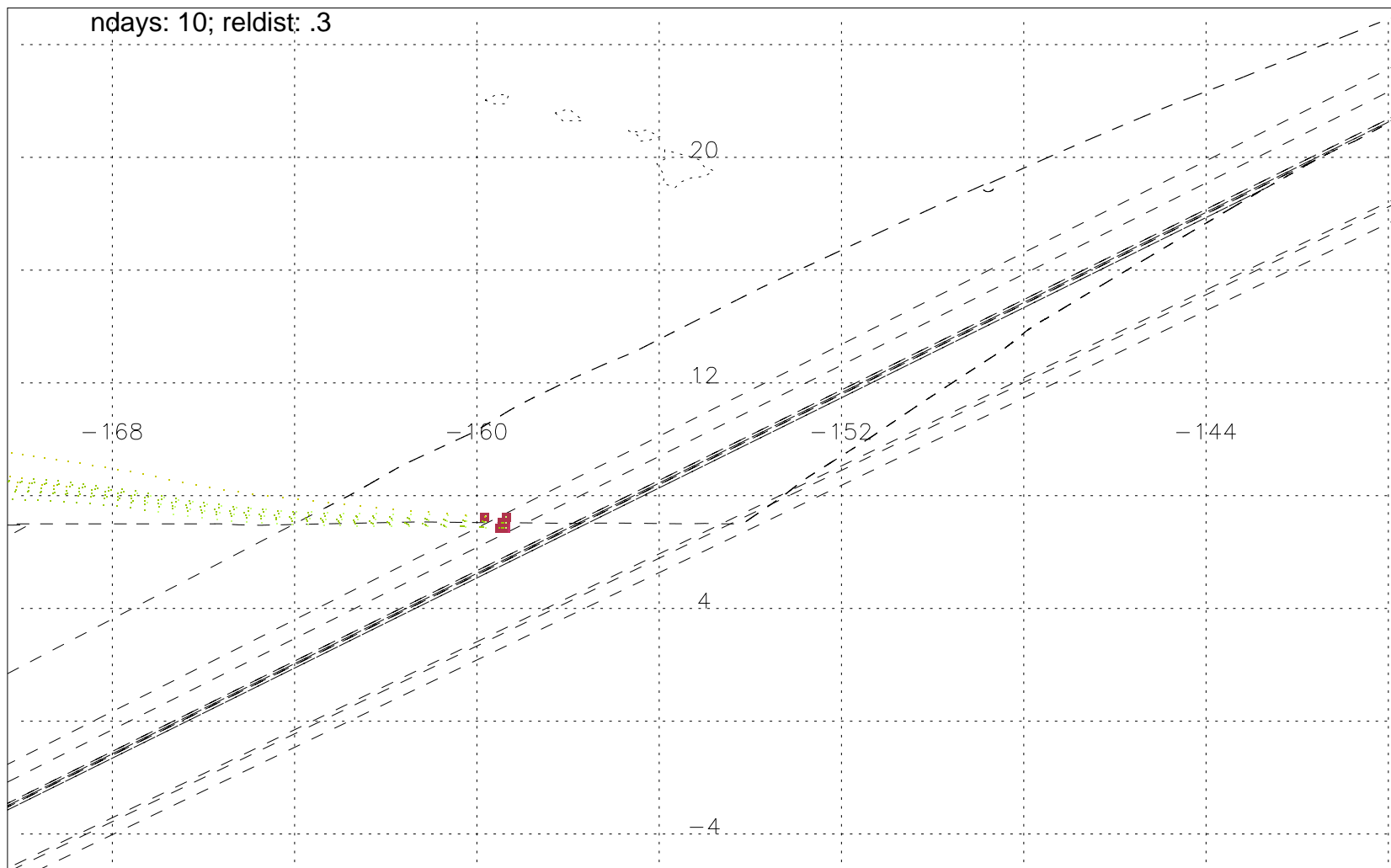


0 2 4 6 8 10
Time(days) since most recent convection [start and end points]



10 12 14 16 18
Altitude of Trajectory (km) [trajectory paths]

_allsky Convective influence for 130214273437 at level 2; 9 out of 138 pts influenced

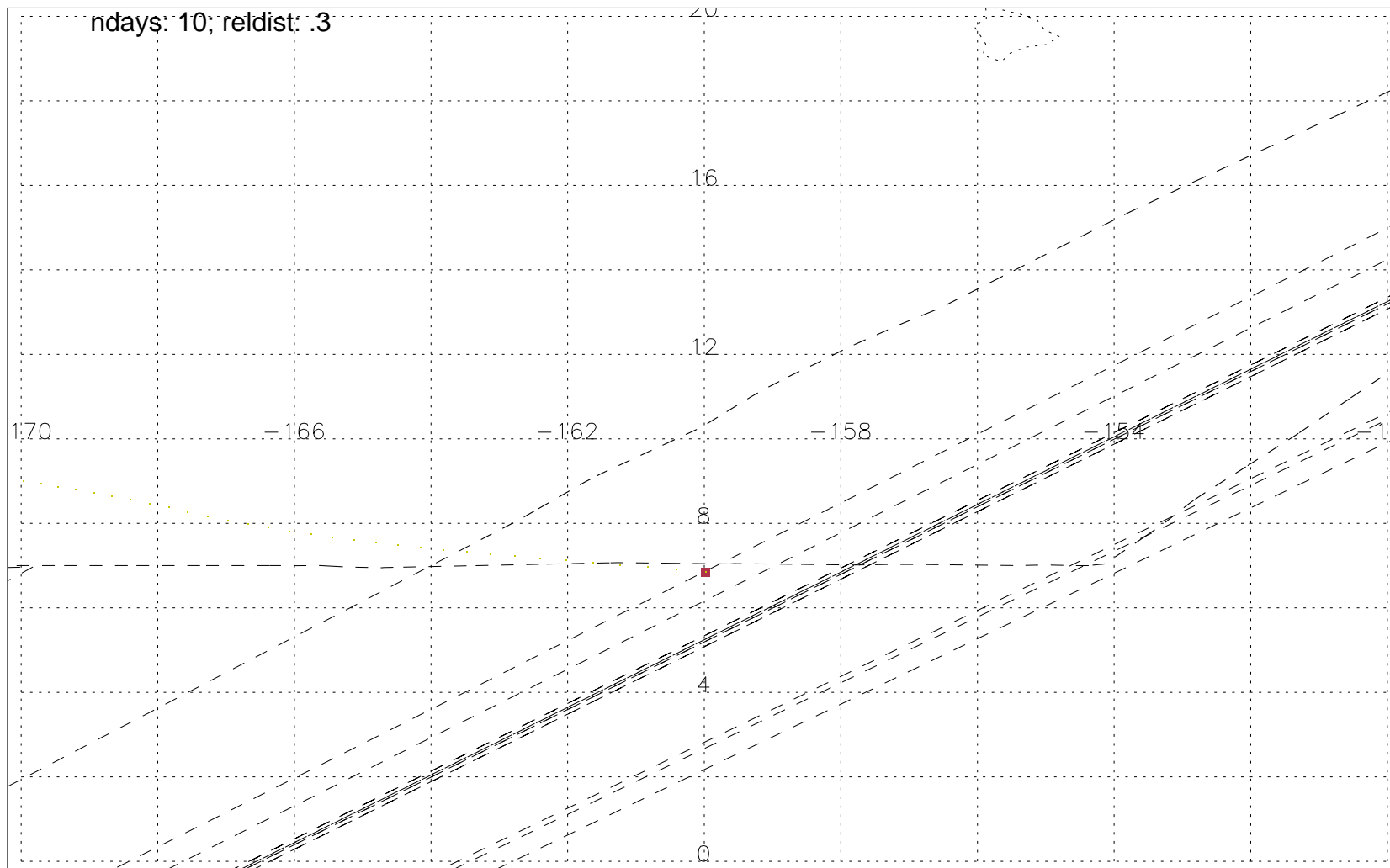


0 2 4 6 8 10
Time(days) since most recent convection [start and end points]



10 12 14 16 18
Altitude of Trajectory (km) [trajectory paths]

_allsky Convective influence for 130214283437 at level 2; 1 out of 123 pts influenced

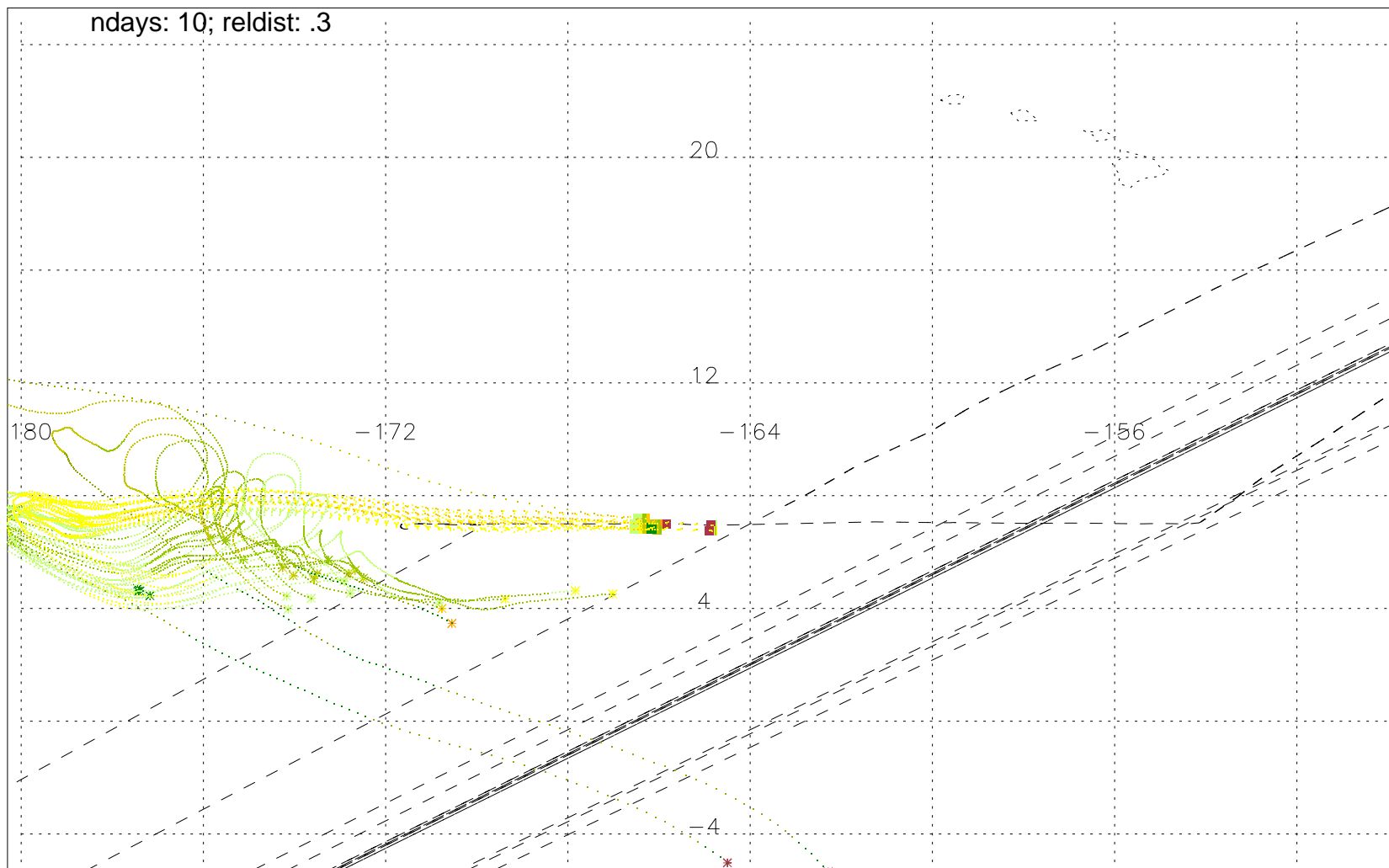


0 2 4 6 8 10
Time(days) since most recent convection [start and end points]



10 12 14 16 18
Altitude of Trajectory (km) [trajectory paths]

_allsky Convective influence for 130214293437 at level 2; 29 out of 168 pts influenced

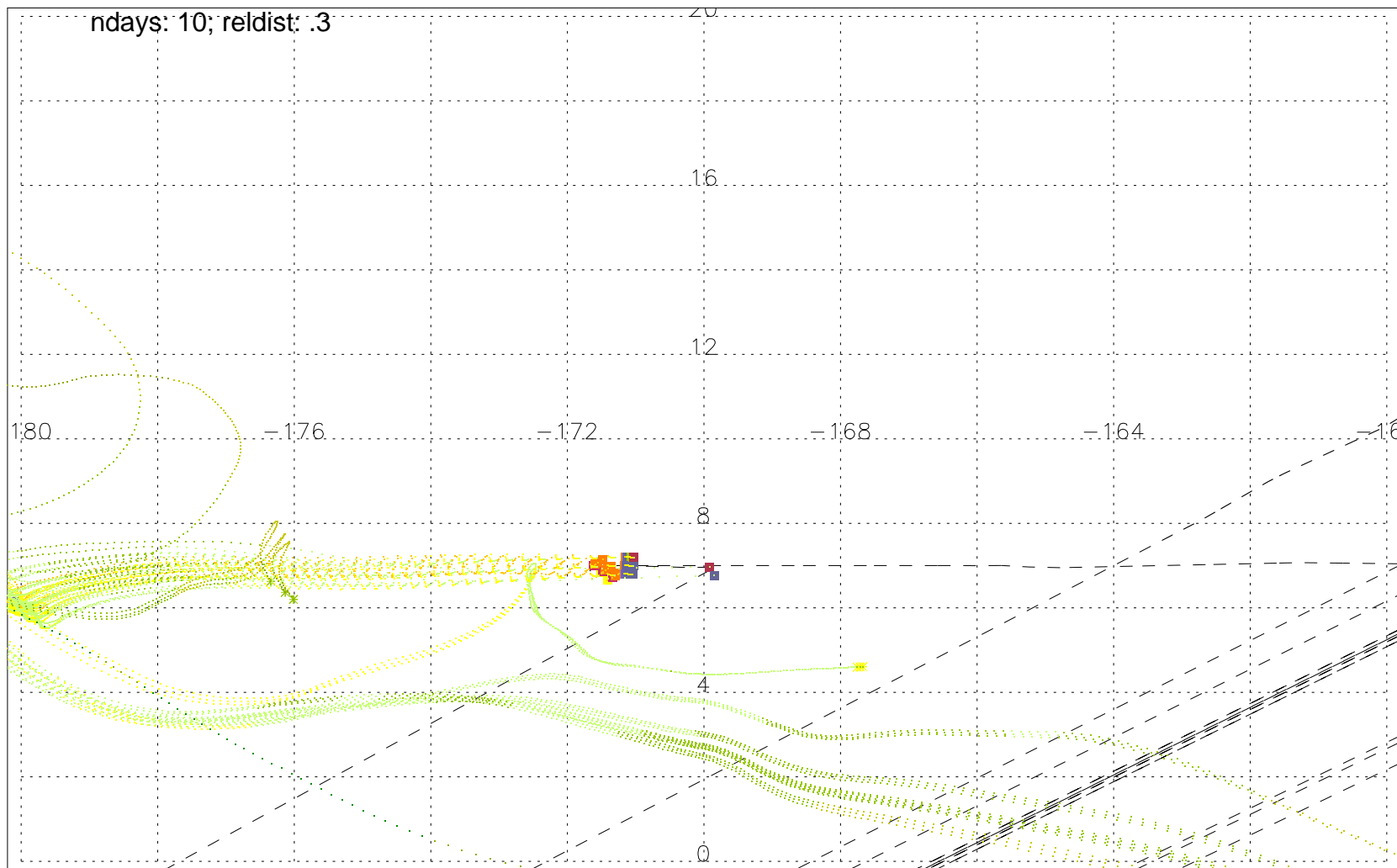


0 2 4 6 8 10
Time(days) since most recent convection [start and end points]



10 12 14 16 18
Altitude of Trajectory (km) [trajectory paths]

_allsky Convective influence for 130214303437 at level 2; 47 out of 150 pts influenced

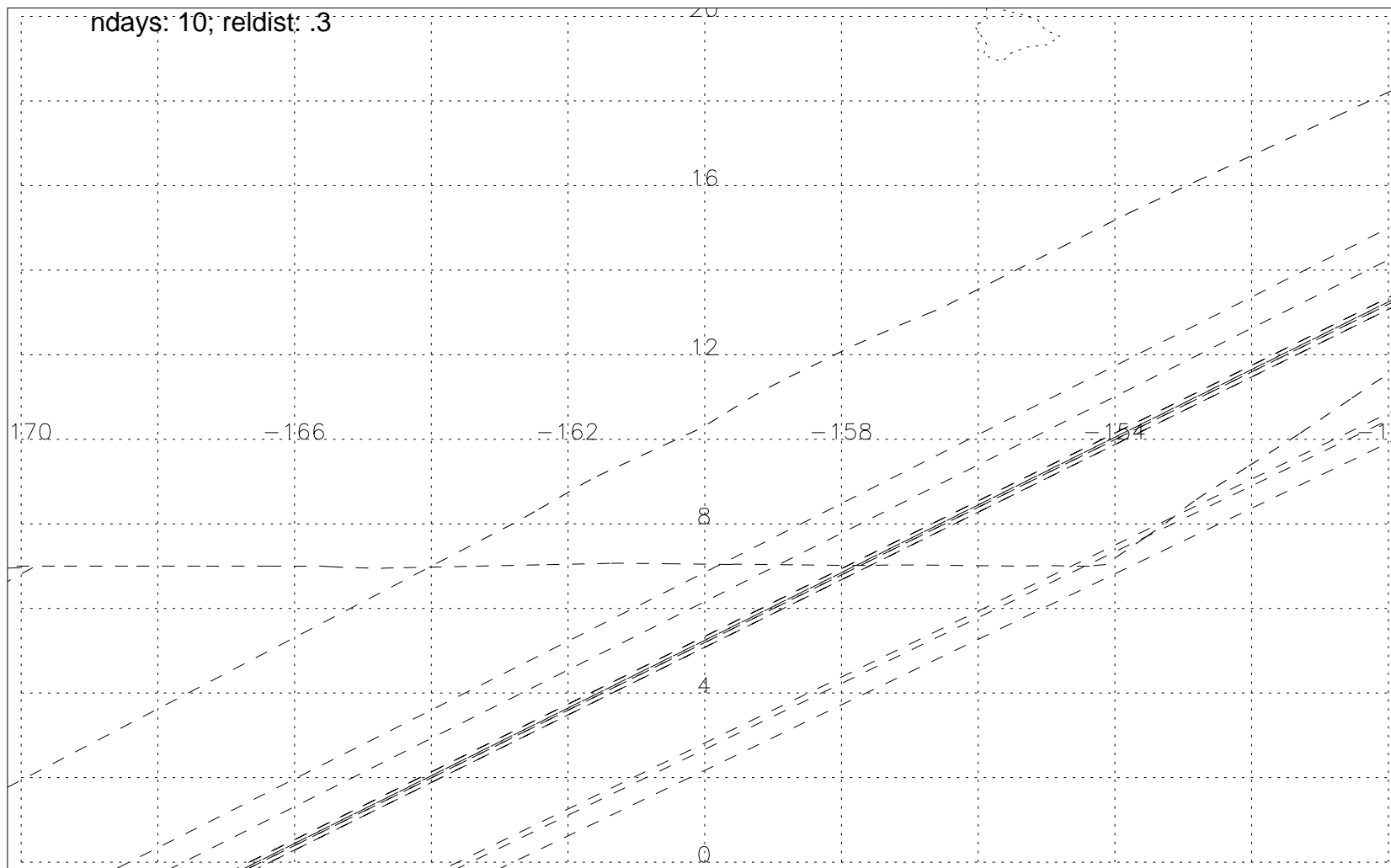


0 2 4 6 8 10
Time(days) since most recent convection [start and end points]



10 12 14 16 18
Altitude of Trajectory (km) [trajectory paths]

_allsky Convective influence for 130214313437 at level 2; 0 out of 6 pts influenced

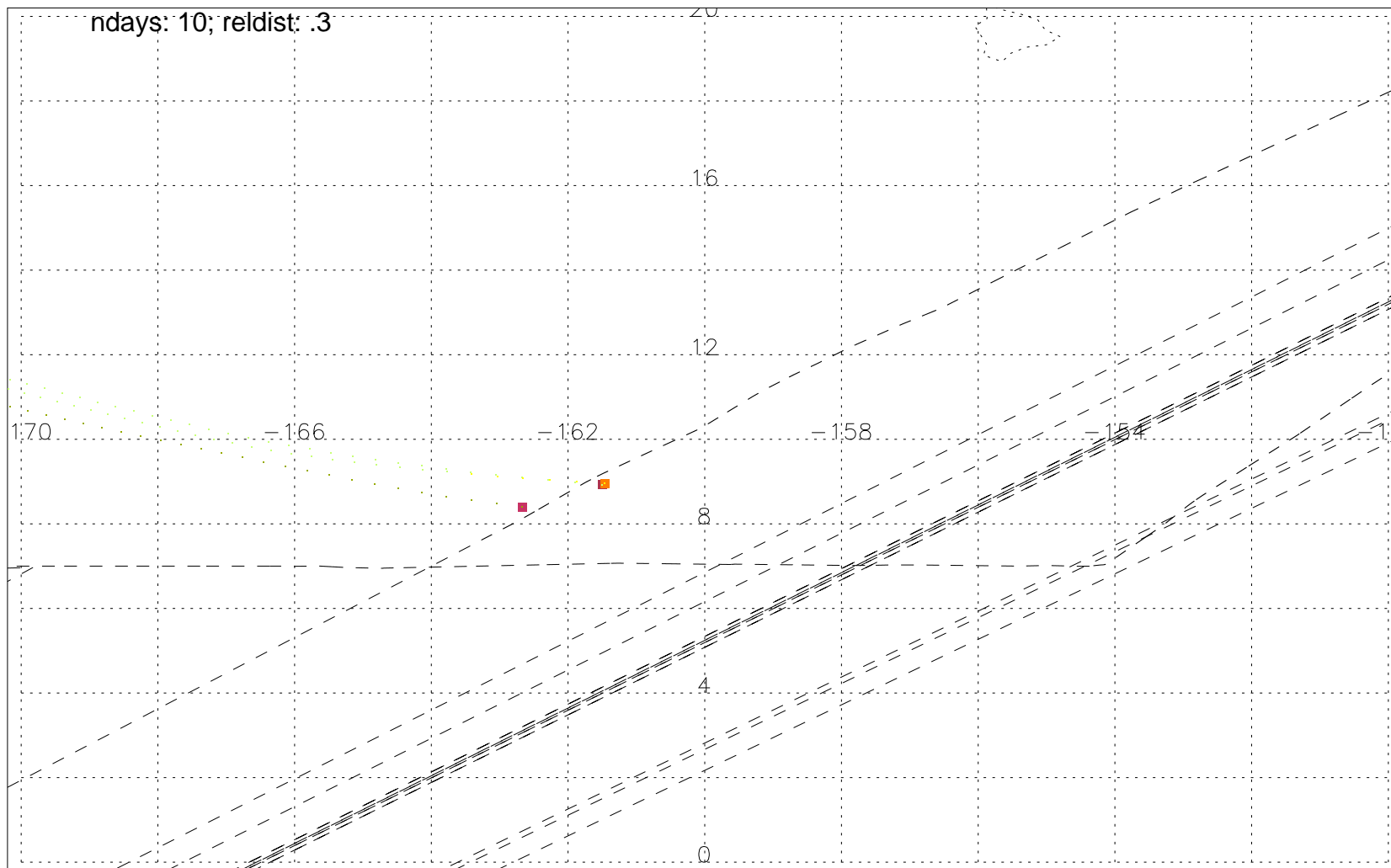


0 2 4 6 8 10
Time(days) since most recent convection [start and end points]



10 12 14 16 18
Altitude of Trajectory (km) [trajectory paths]

_allsky Convective influence for 130214323437 at level 2; 3 out of 192 pts influenced

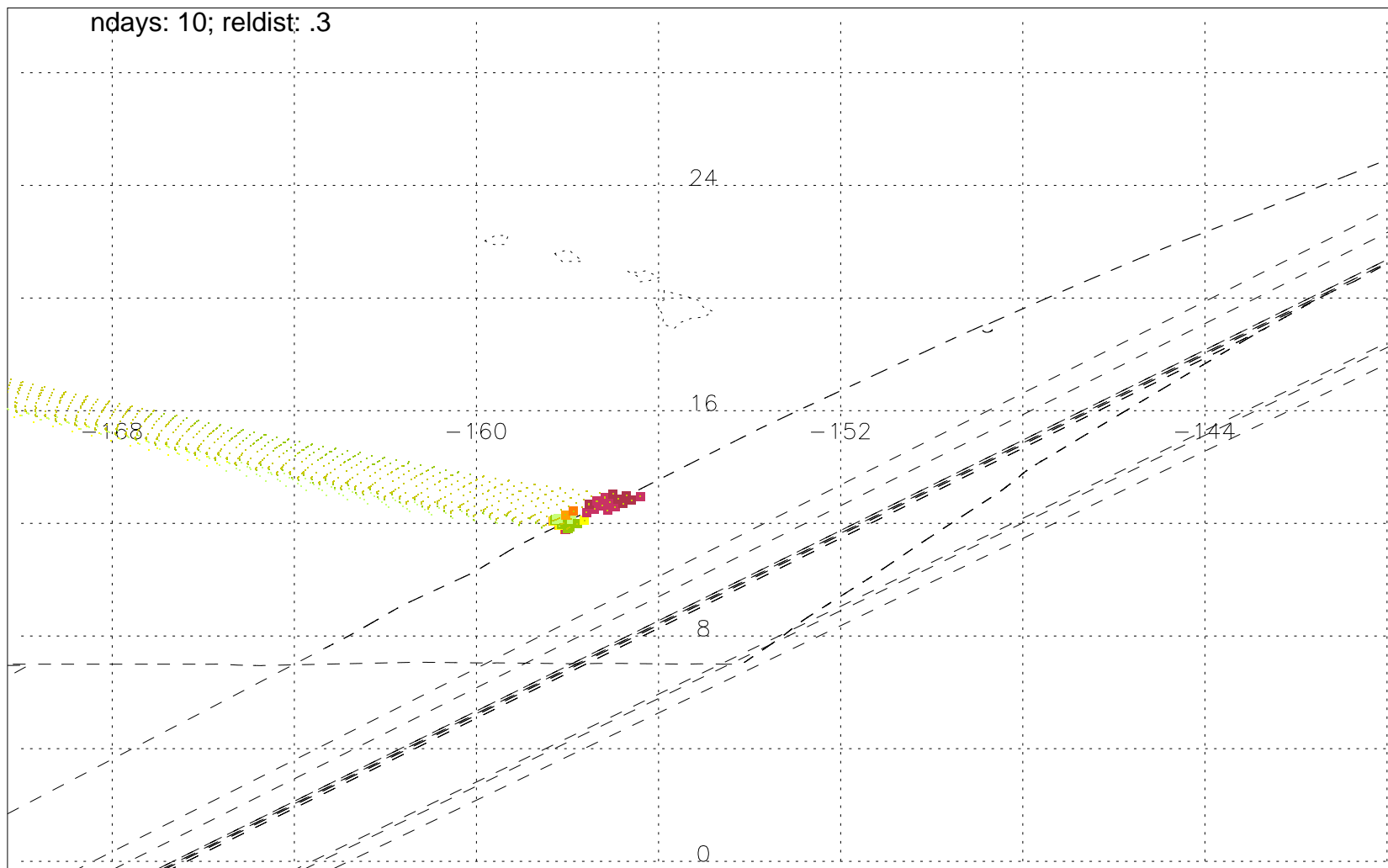


0 2 4 6 8 10
Time(days) since most recent convection [start and end points]



10 12 14 16 18
Altitude of Trajectory (km) [trajectory paths]

_allsky Convective influence for 130214333437 at level 2; 40 out of 204 pts influenced

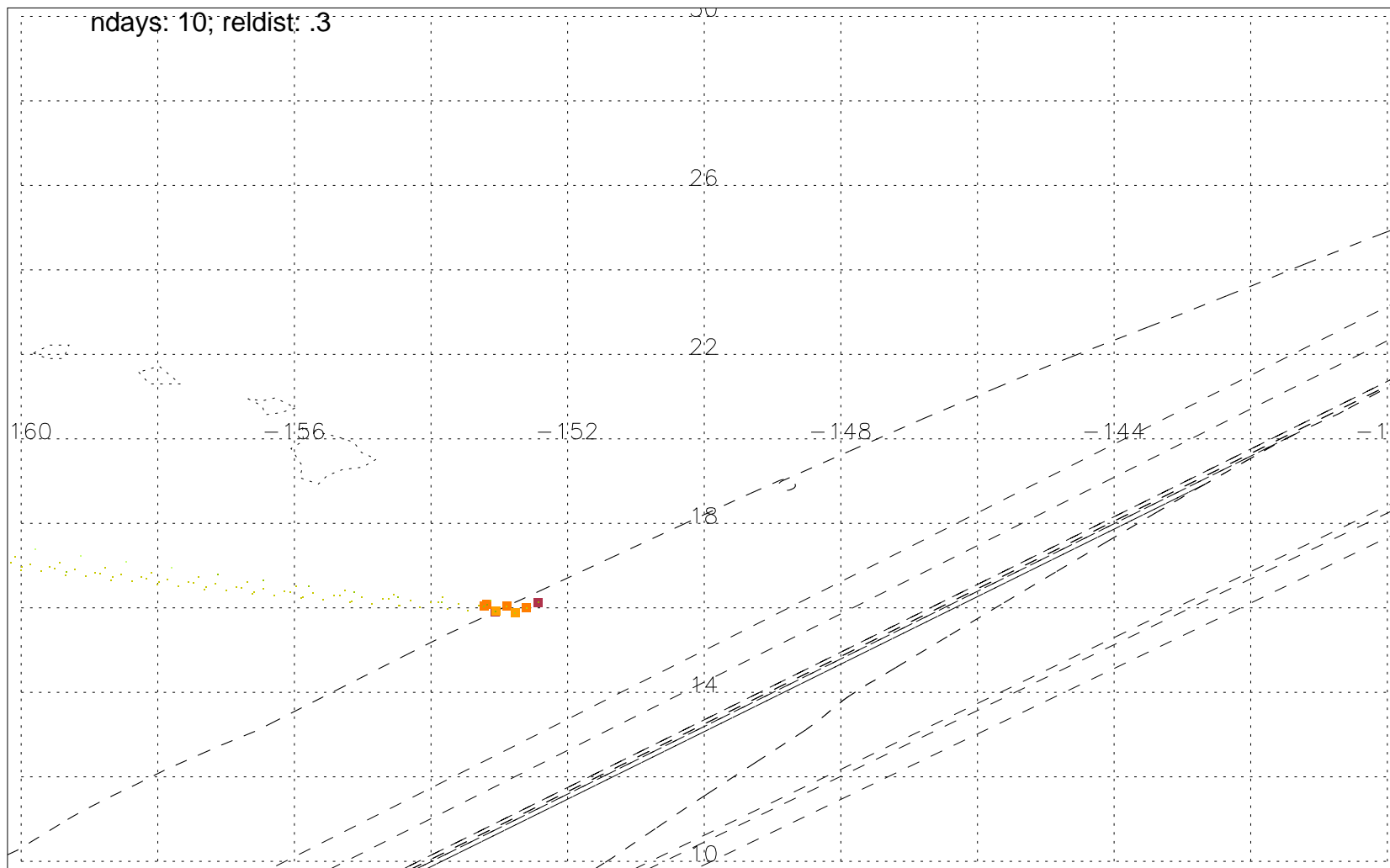


Time(days) since most recent convection [start and end points]



Altitude of Trajectory (km) [trajectory paths]

_allsky Convective influence for 130214343437 at level 2; 8 out of 204 pts influenced

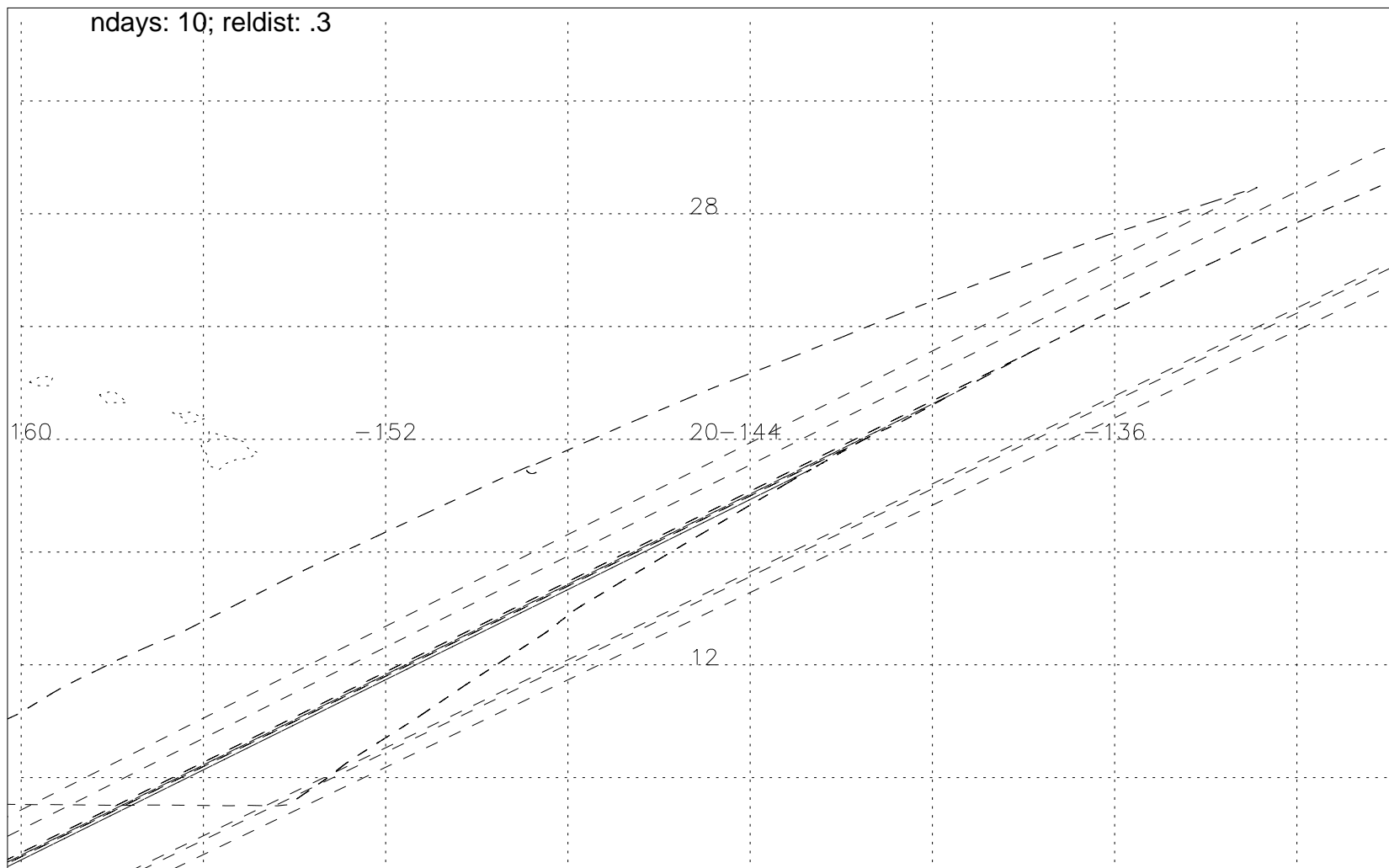


0 2 4 6 8 10
Time(days) since most recent convection [start and end points]



10 12 14 16 18
Altitude of Trajectory (km) [trajectory paths]

_allsky Convective influence for 130214353437 at level 2; 0 out of 84 pts influenced

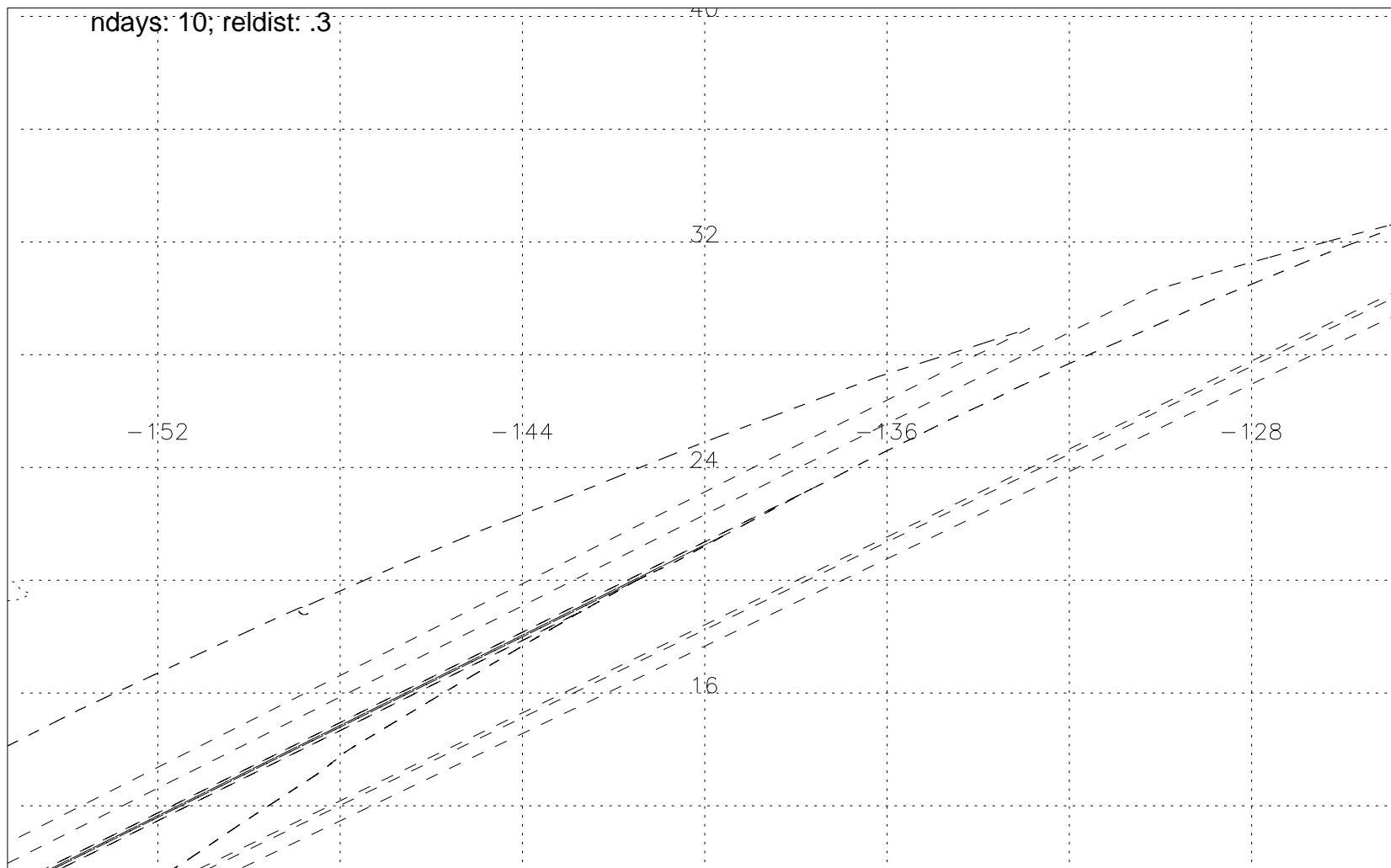


0 2 4 6 8 10
Time(days) since most recent convection [start and end points]



10 12 14 16 18
Altitude of Trajectory (km) [trajectory paths]

_allsky Convective influence for 130214363437 at level 2; 0 out of 87 pts influenced

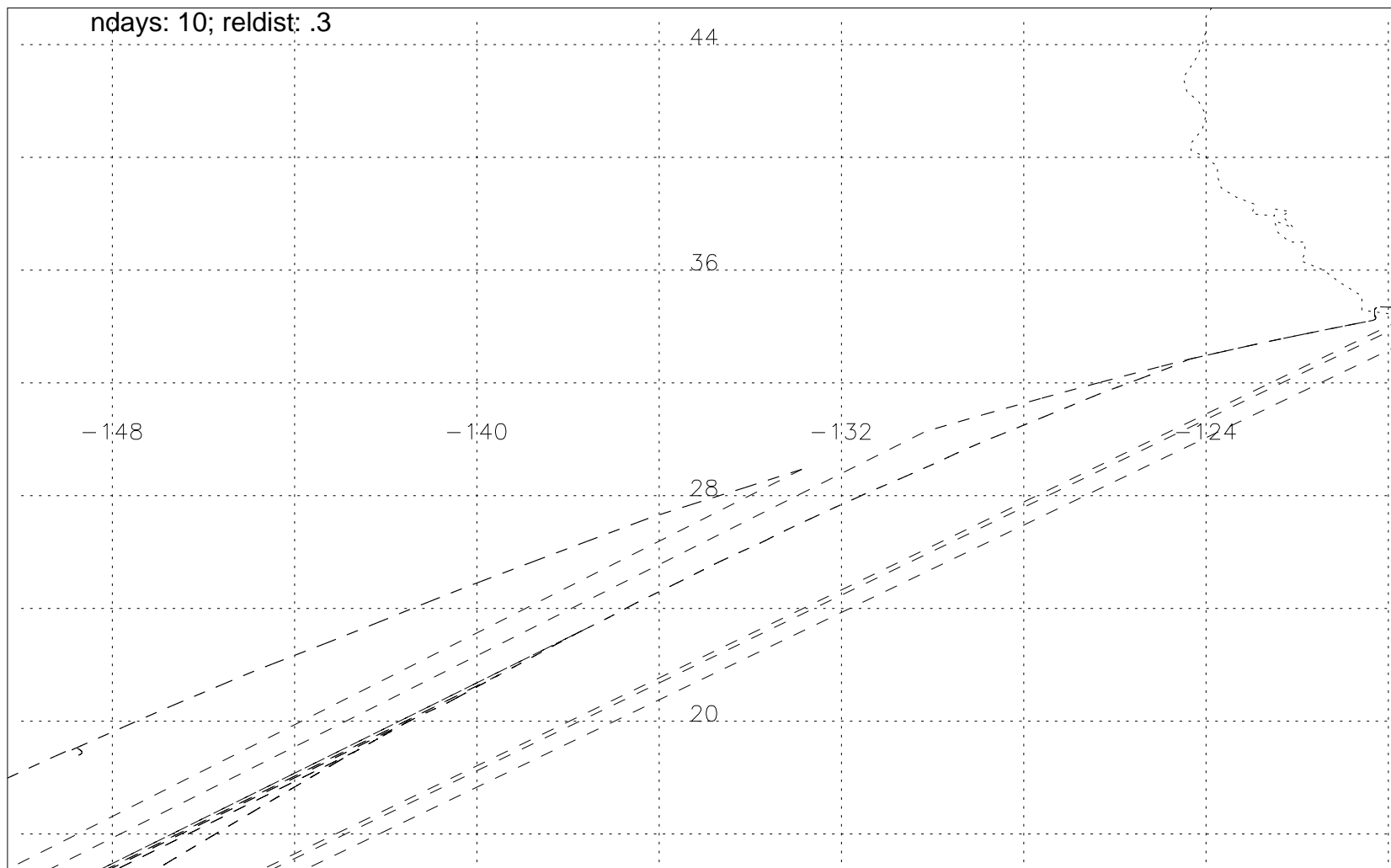


0 2 4 6 8 10
Time(days) since most recent convection [start and end points]



10 12 14 16 18
Altitude of Trajectory (km) [trajectory paths]

_allsky Convective influence for 130214373437 at level 2; 0 out of 84 pts influenced



0 2 4 6 8 10

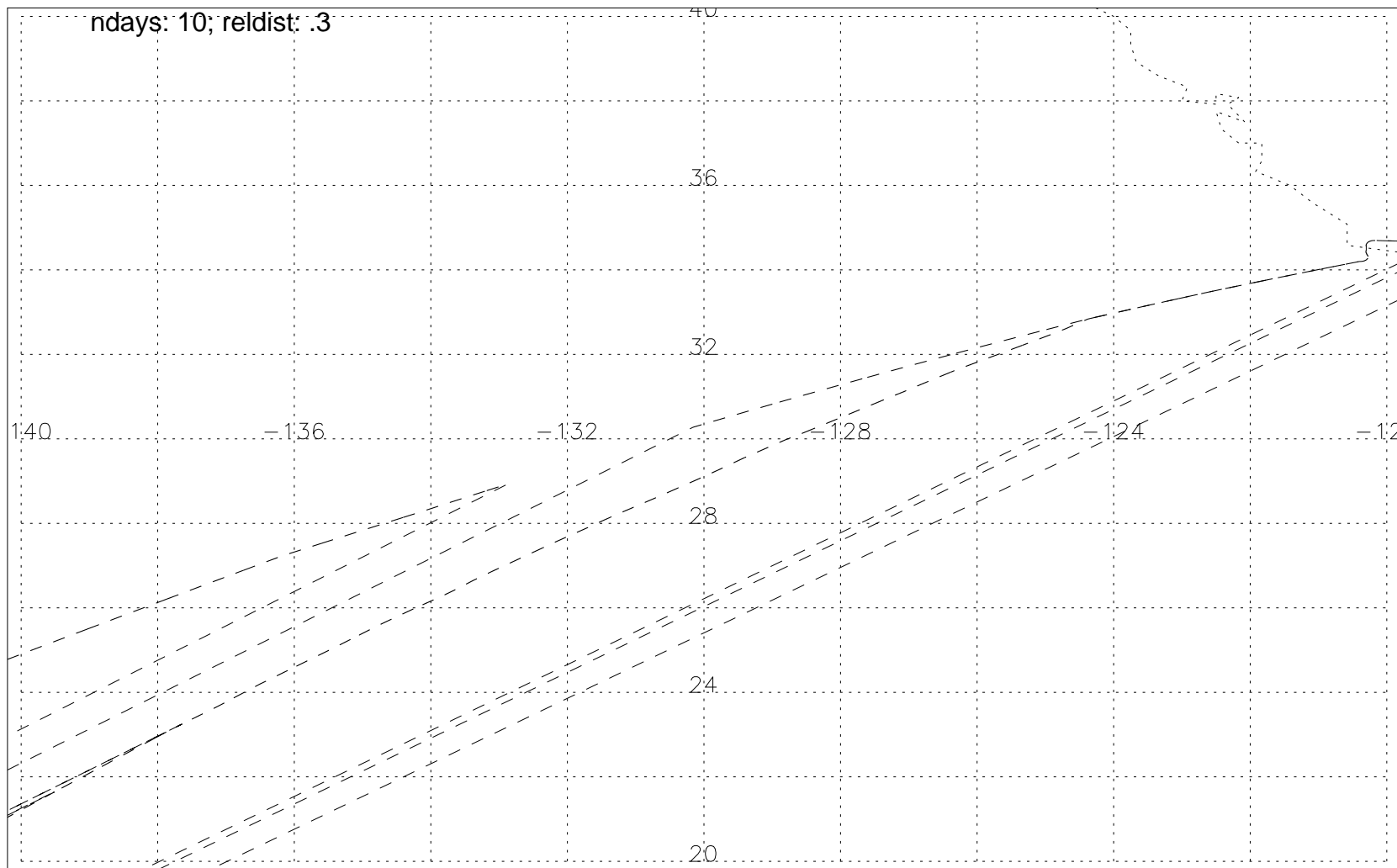
Time(days) since most recent convection [start and end points]



10 12 14 16 18

Altitude of Trajectory (km) [trajectory paths]

_allsky Convective influence for 130214383437 at level 2; 0 out of 48 pts influenced

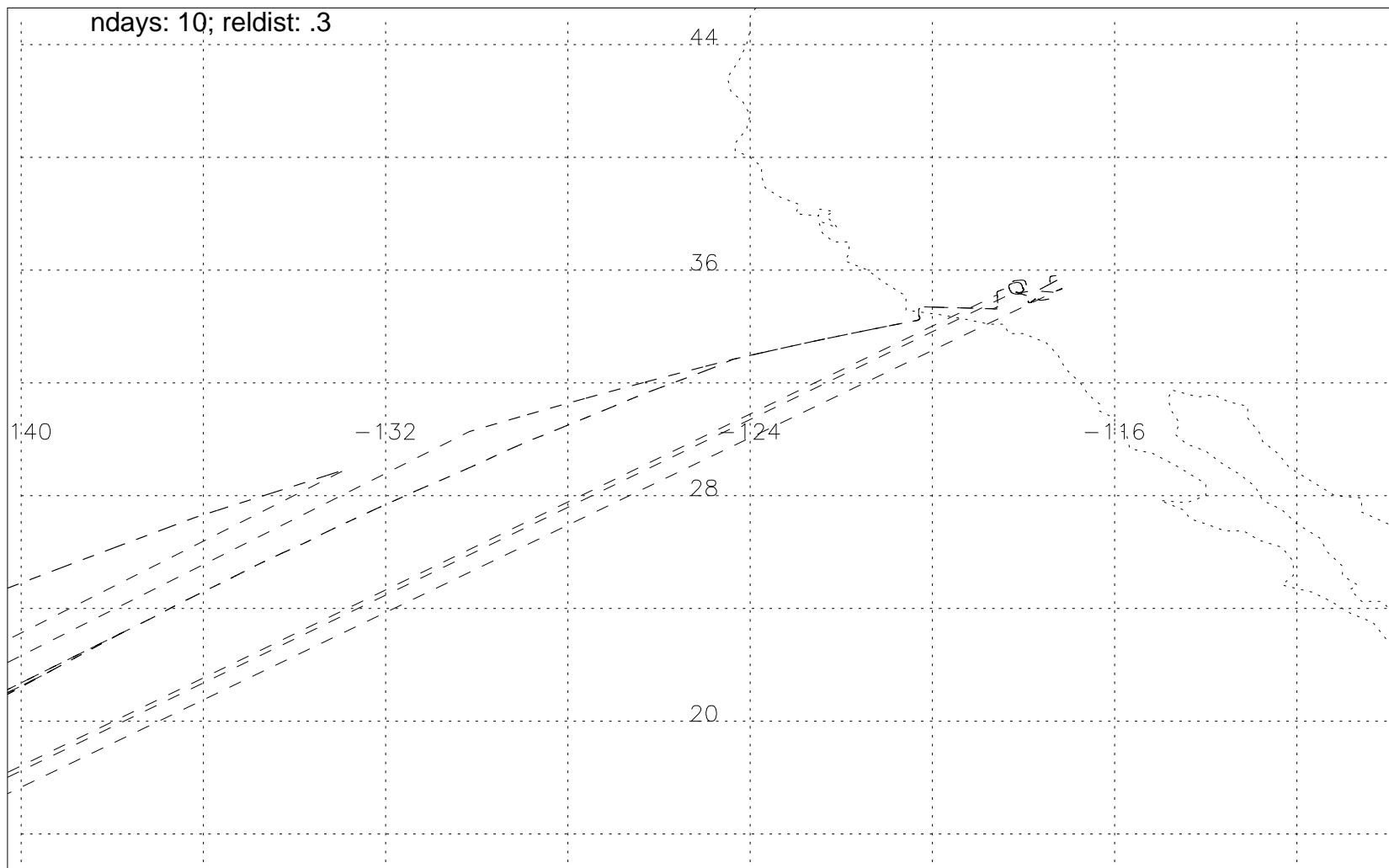


0 2 4 6 8 10
Time(days) since most recent convection [start and end points]



10 12 14 16 18
Altitude of Trajectory (km) [trajectory paths]

_allsky Convective influence for 130214393437 at level 2; 0 out of 84 pts influenced

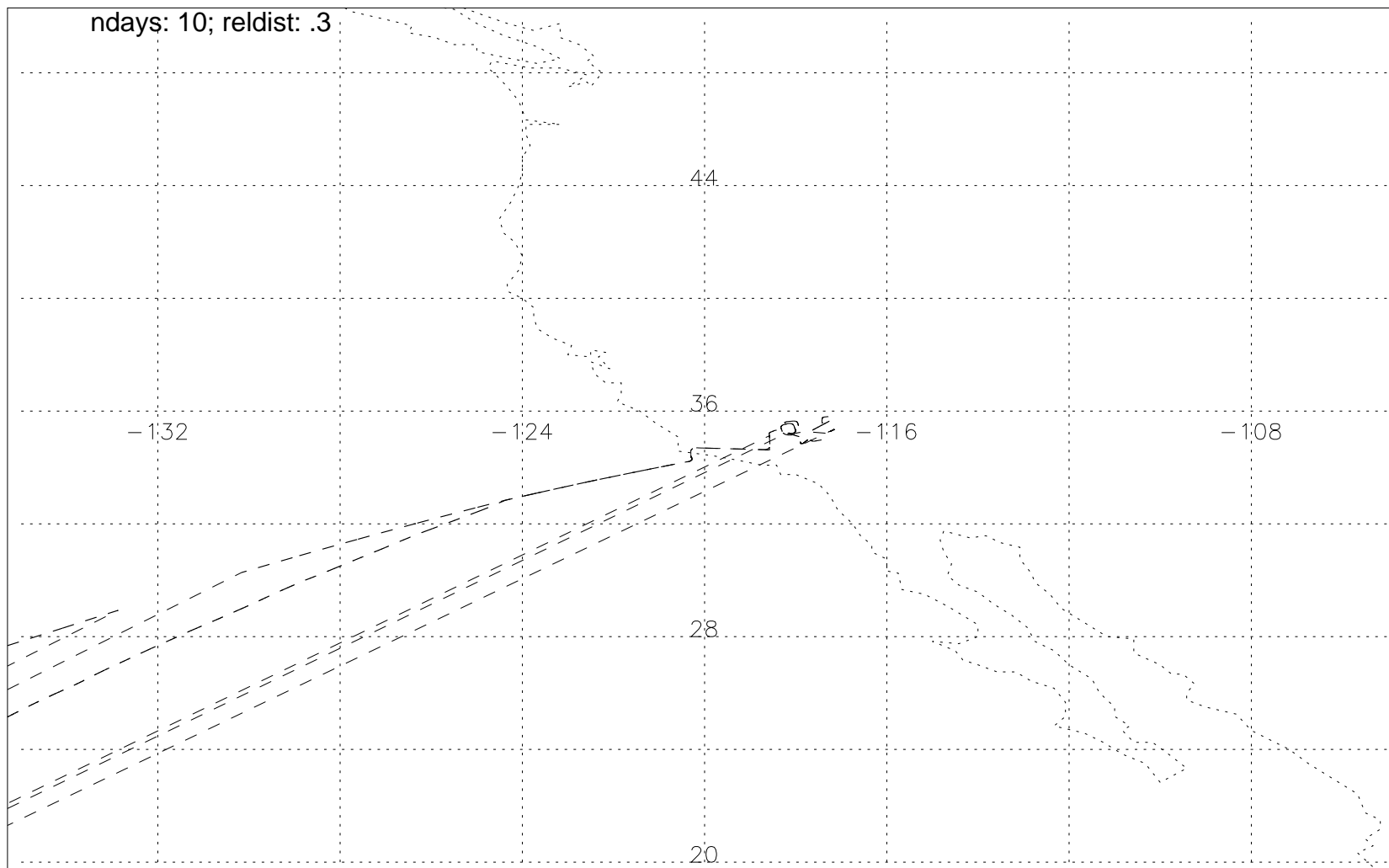


0 2 4 6 8 10
Time(days) since most recent convection [start and end points]



10 12 14 16 18
Altitude of Trajectory (km) [trajectory paths]

_allsky Convective influence for 130214403437 at level 2; 0 out of 75 pts influenced

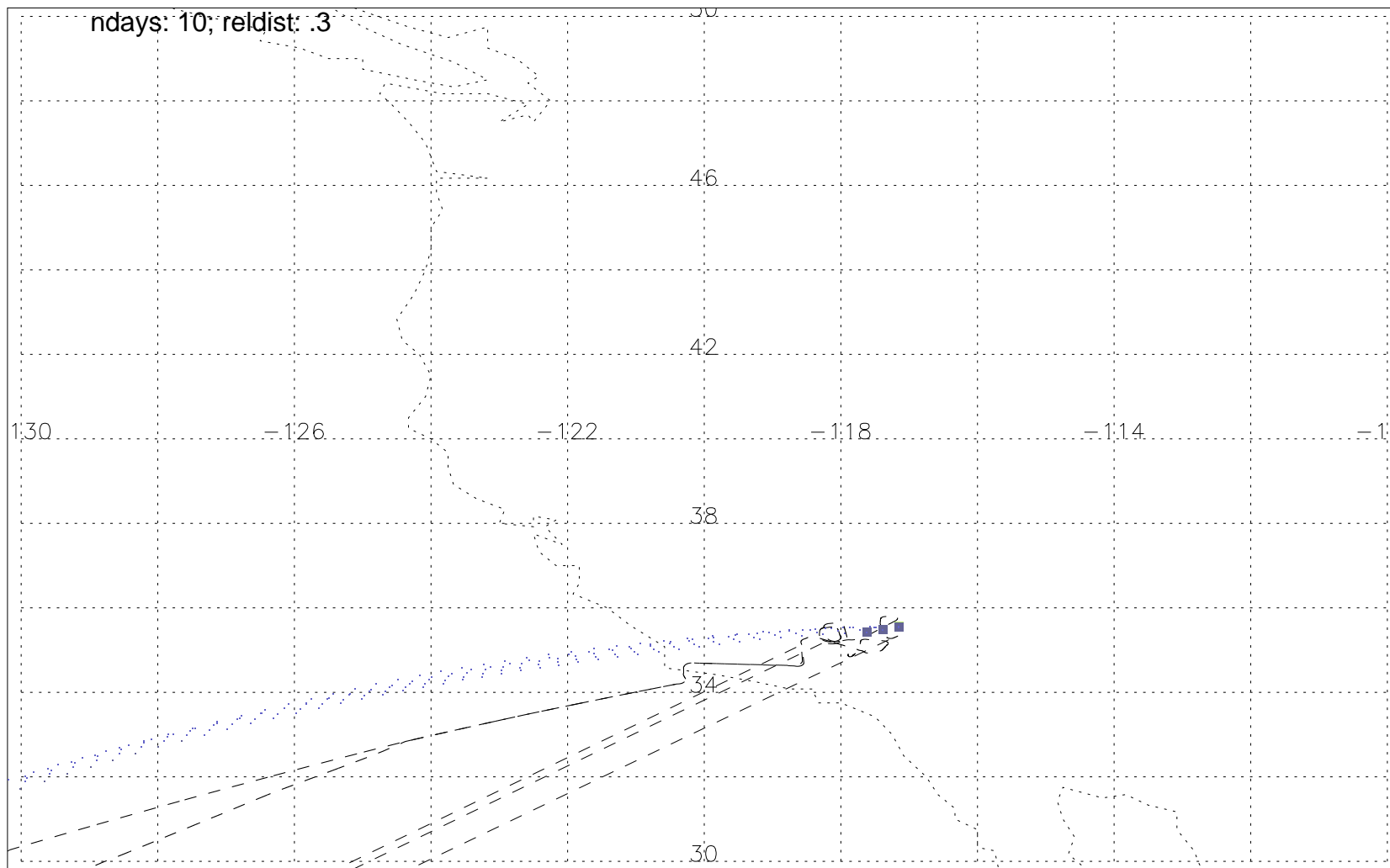


0 2 4 6 8 10
Time(days) since most recent convection [start and end points]



10 12 14 16 18
Altitude of Trajectory (km) [trajectory paths]

_allsky Convective influence for 130214413437 at level 2; 5 out of 183 pts influenced



0 2 4 6 8 10
Time(days) since most recent convection [start and end points]



10 12 14 16 18
Altitude of Trajectory (km) [trajectory paths]