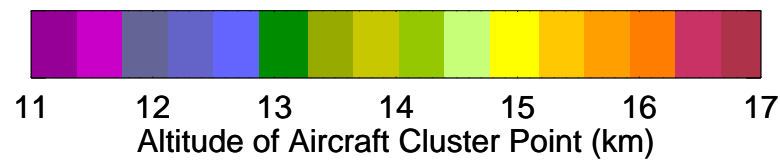
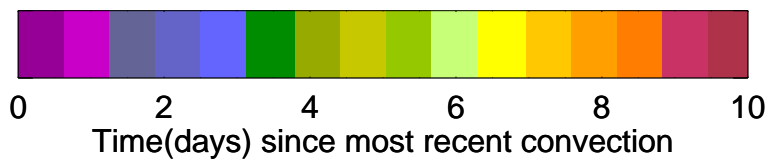
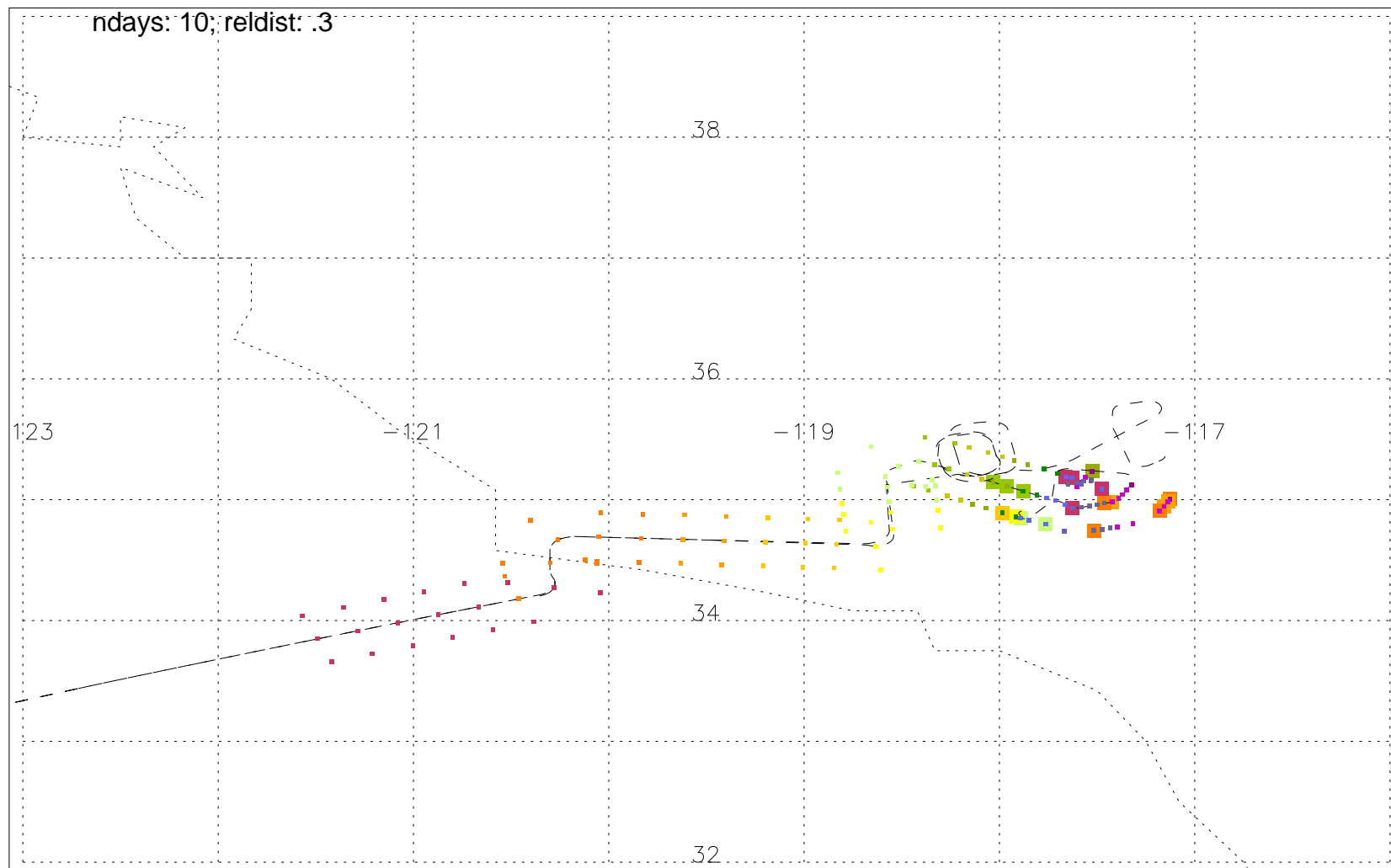
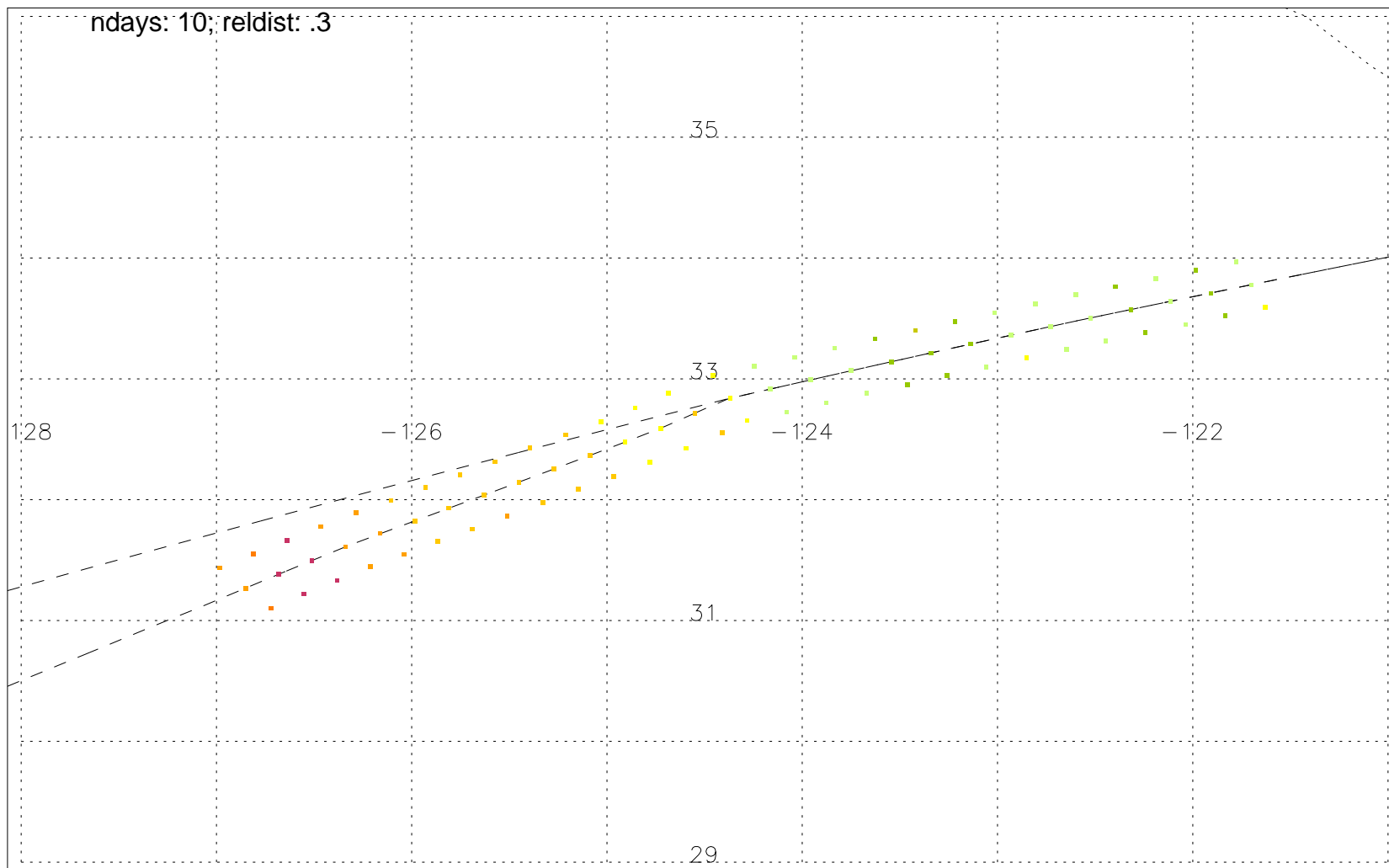


Convective influence for 130214183437 at level 2; 19 out of 135 pts influenced



Convective influence for 130214193437 at level 2; 0 out of 84 pts influenced

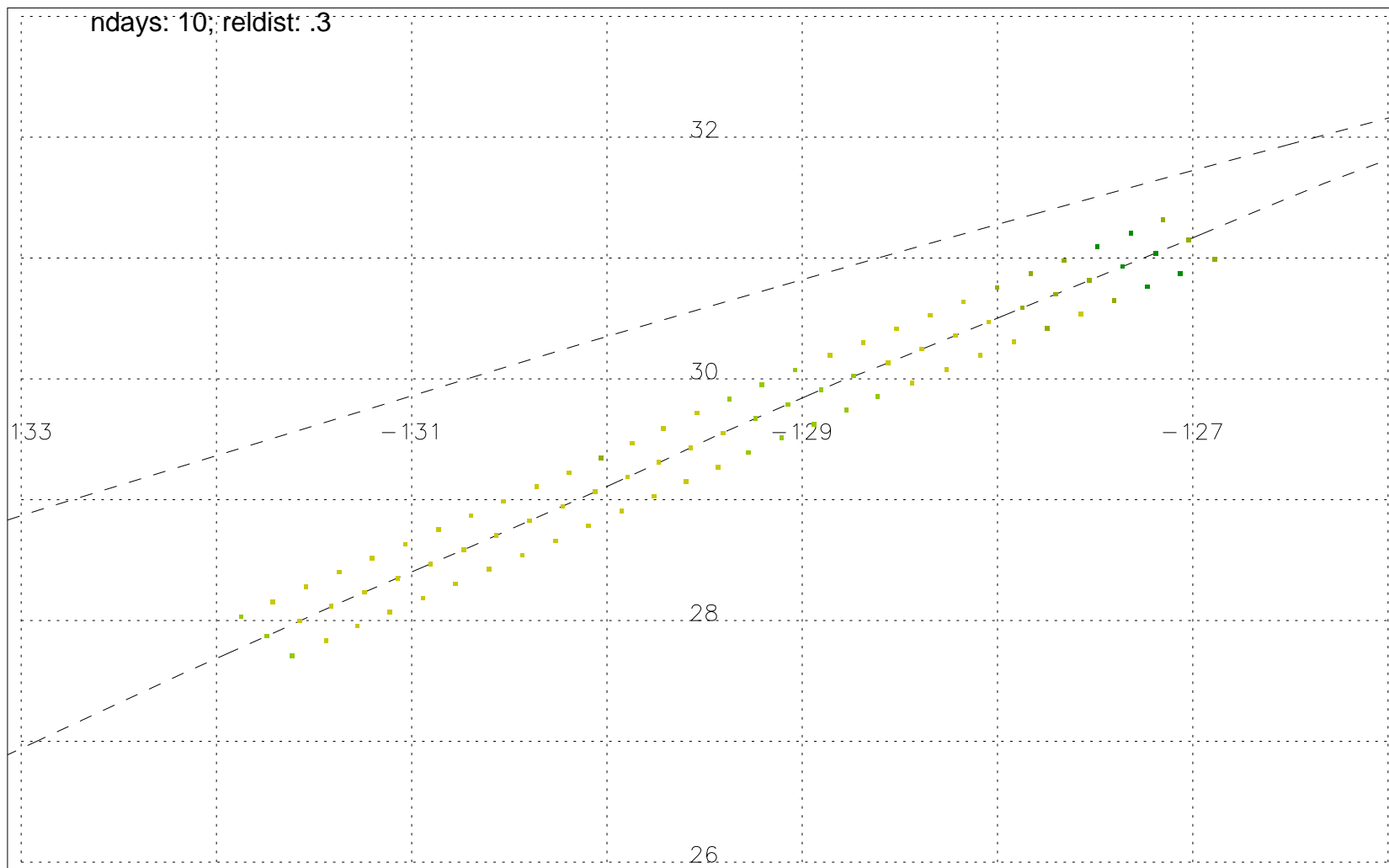


0 2 4 6 8 10
Time(days) since most recent convection



16.0 16.2 16.4 16.6 16.8 17.0
Altitude of Aircraft Cluster Point (km)

Convective influence for 130214203437 at level 2; 0 out of 87 pts influenced

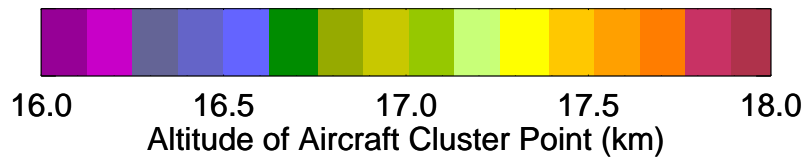
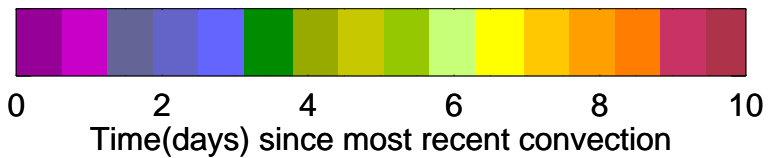
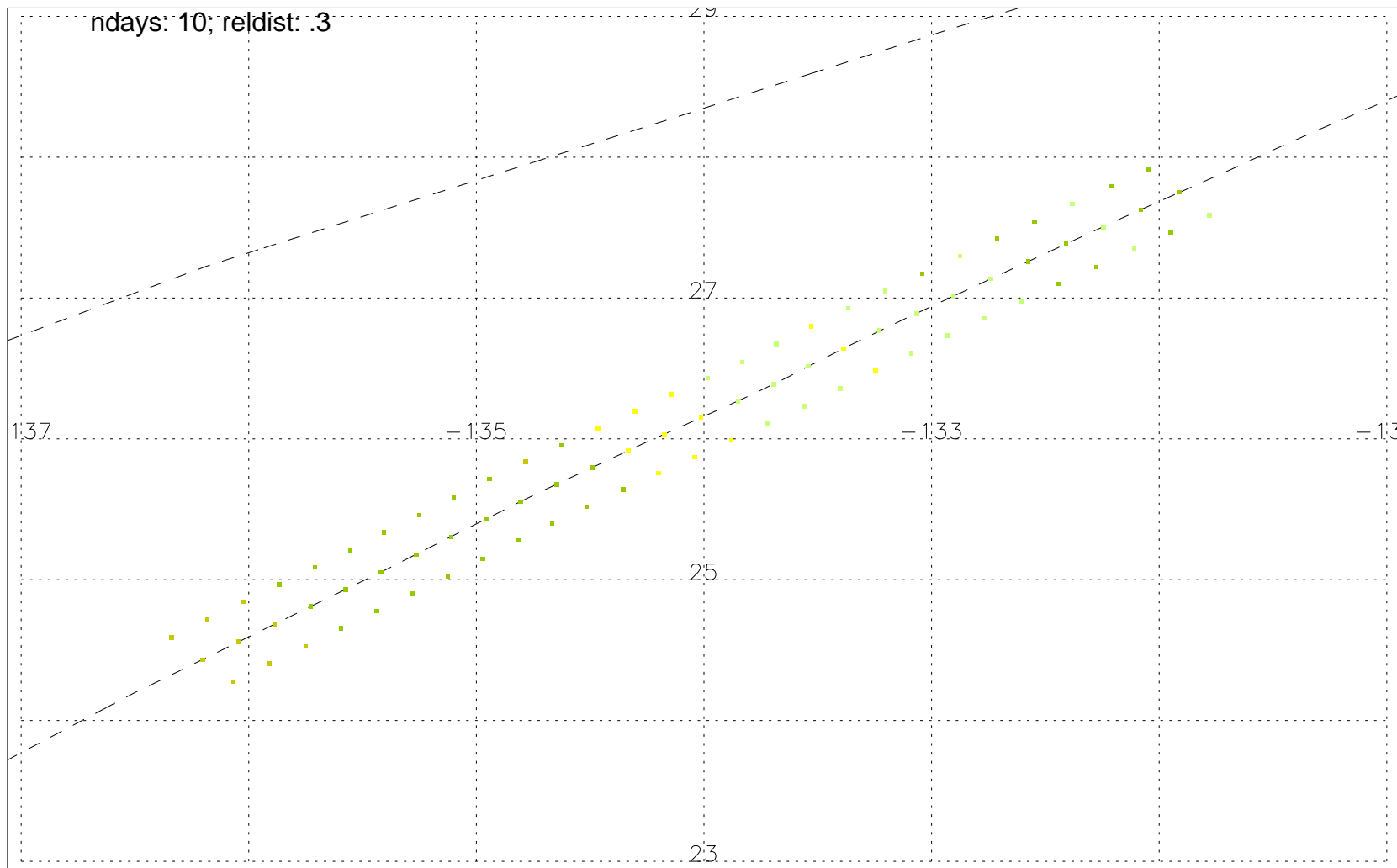


0 2 4 6 8 10
Time(days) since most recent convection

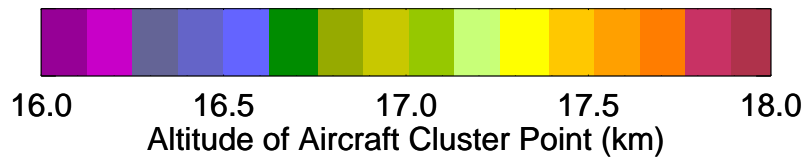
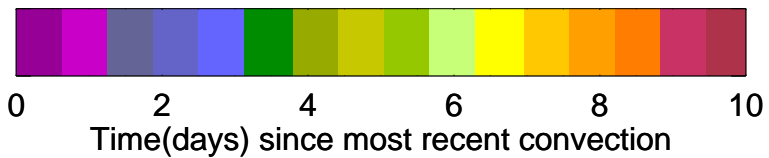
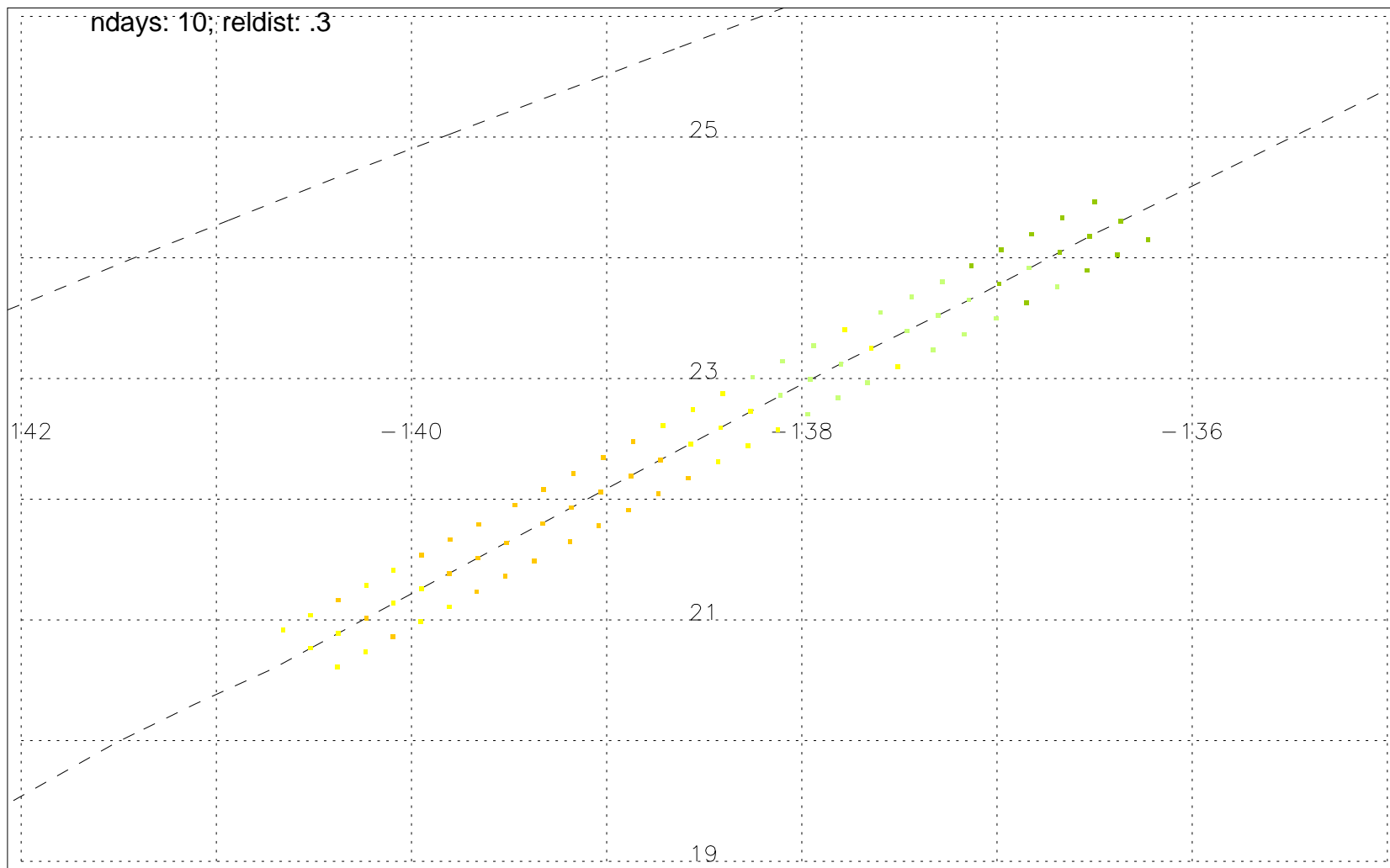


16.0 16.5 17.0 17.5 18.0
Altitude of Aircraft Cluster Point (km)

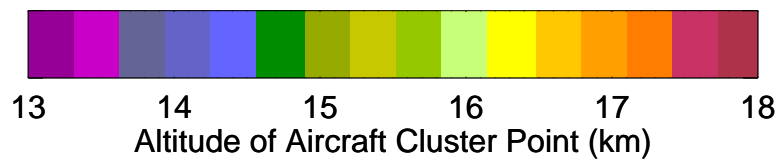
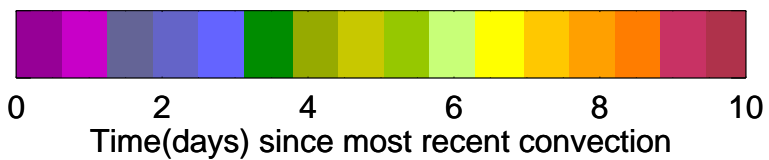
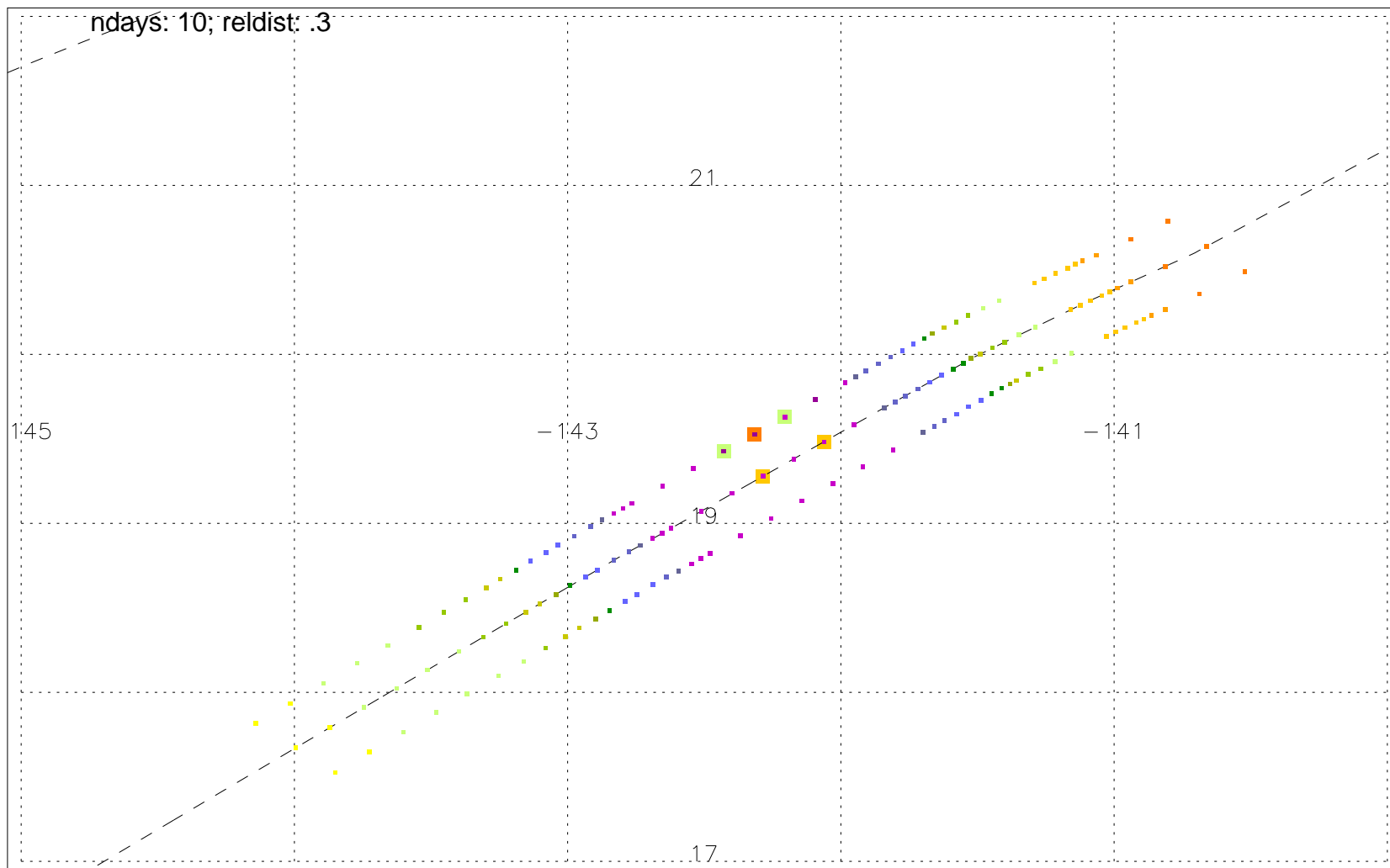
Convective influence for 130214213437 at level 2; 0 out of 84 pts influenced



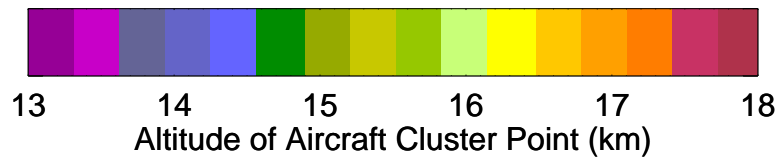
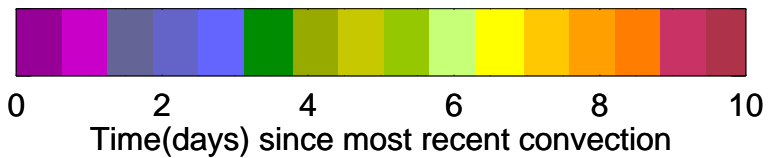
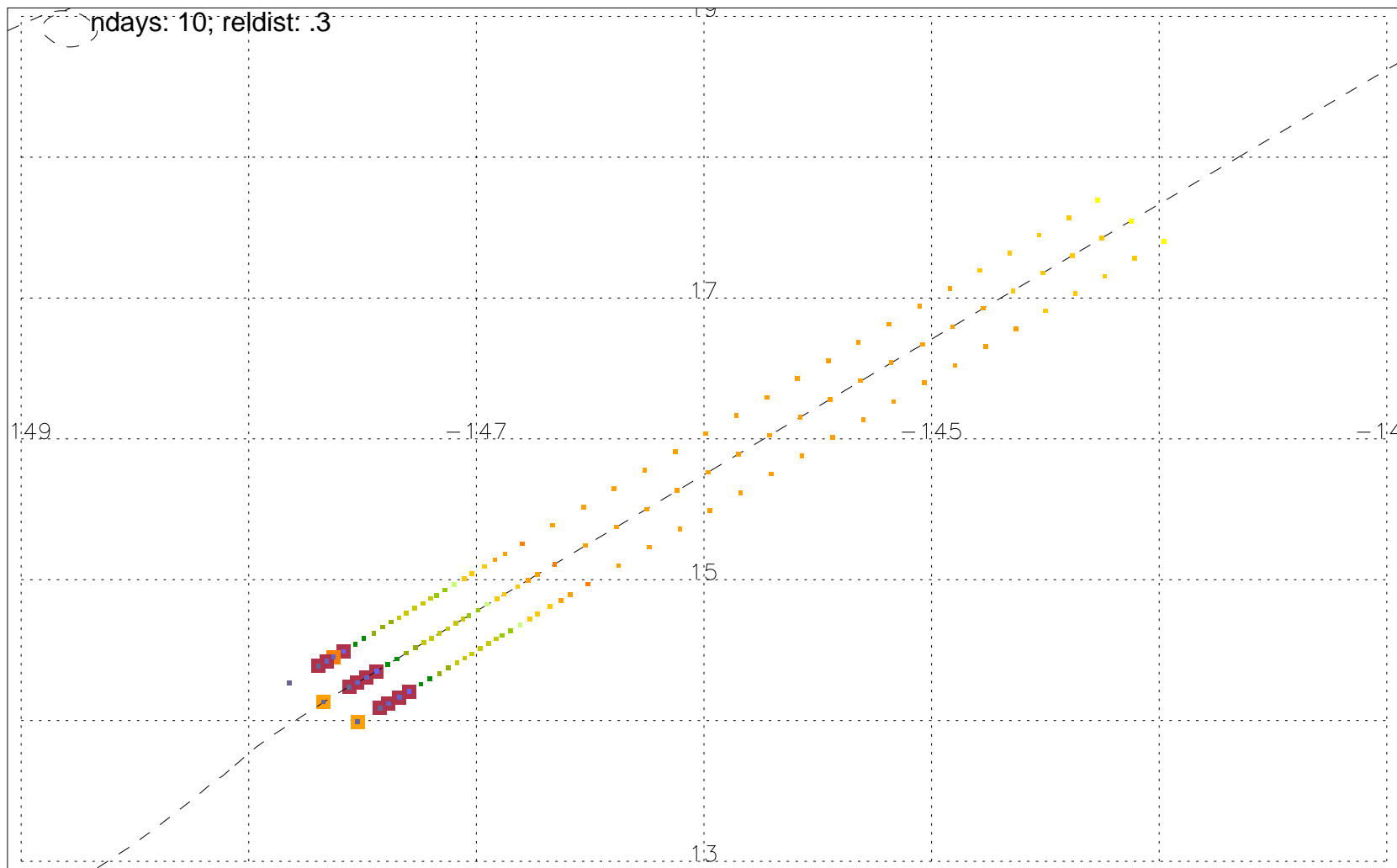
Convective influence for 130214223437 at level 2; 0 out of 84 pts influenced



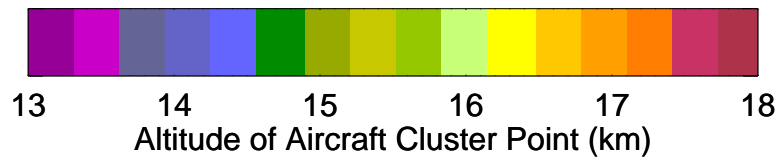
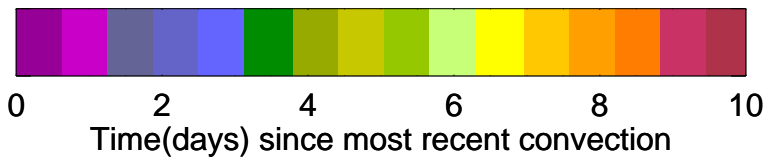
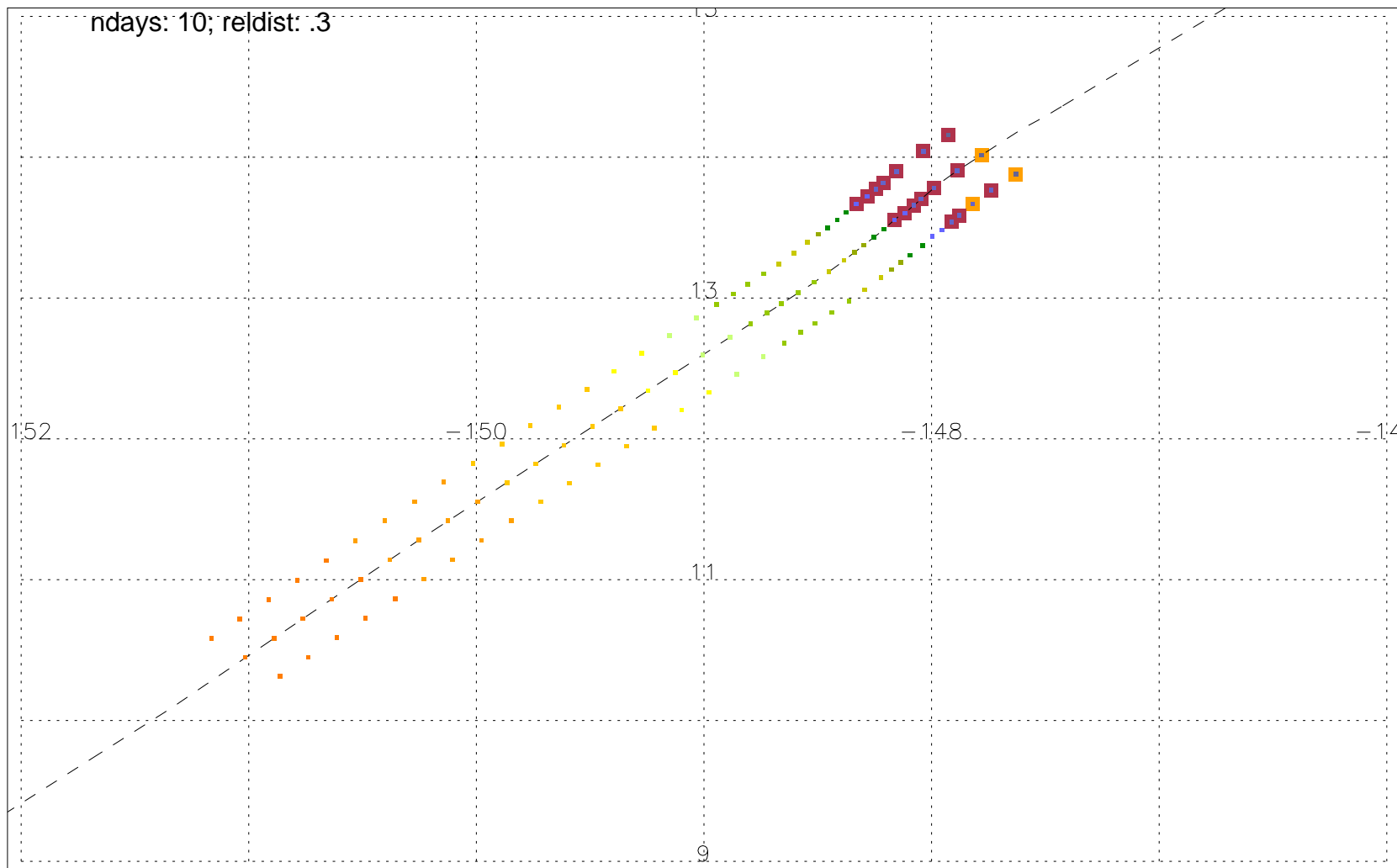
Convective influence for 130214233437 at level 2; 5 out of 147 pts influenced



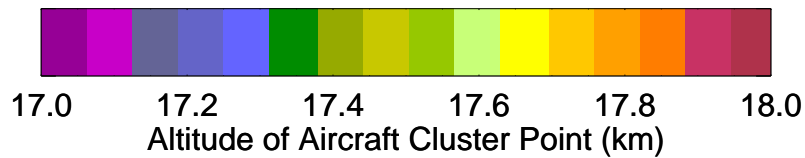
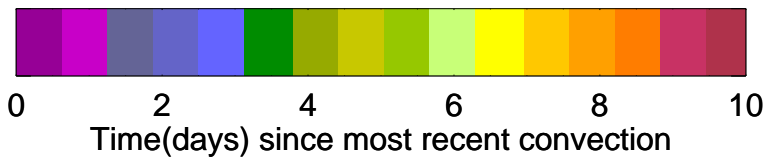
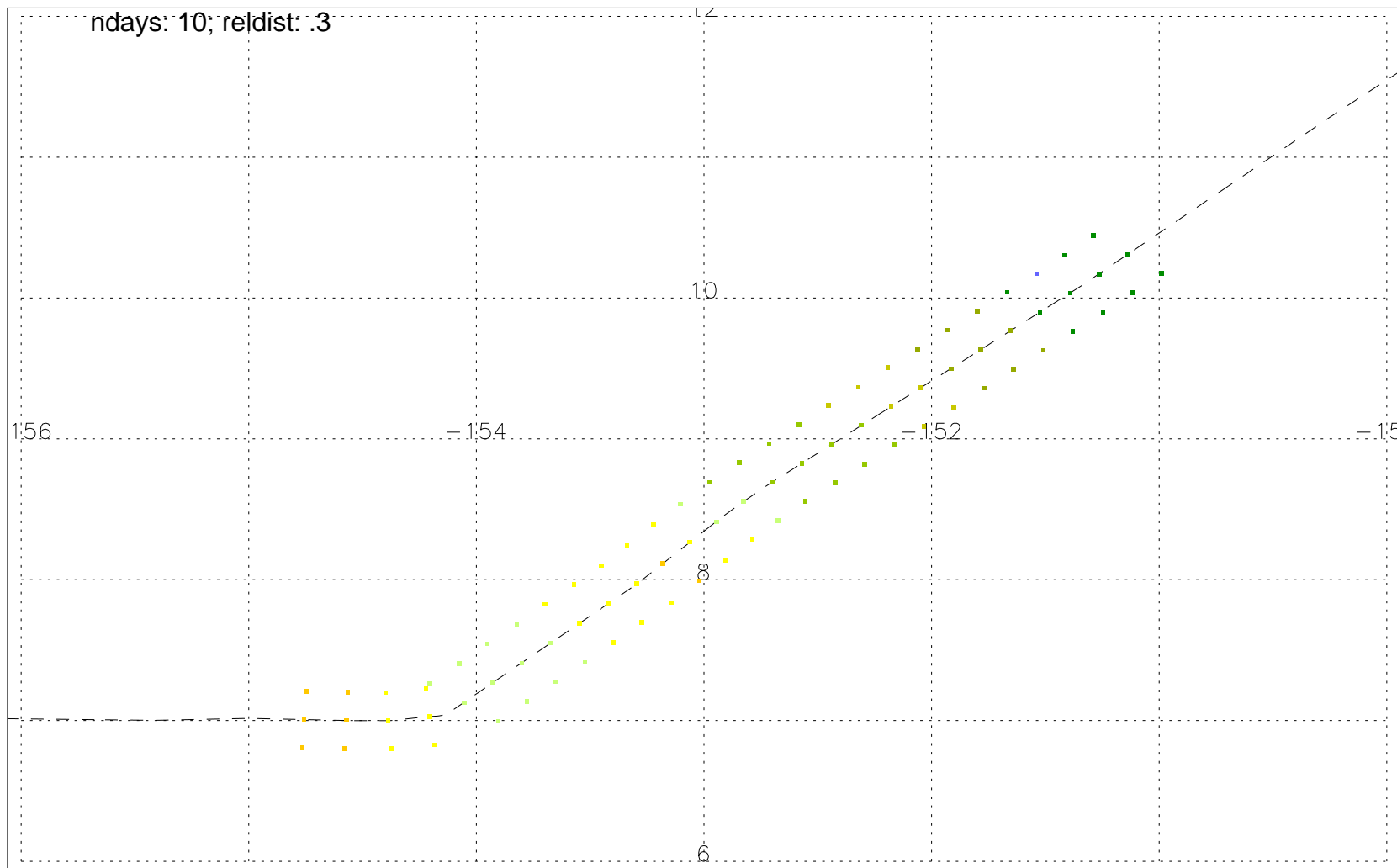
Convective influence for 130214243437 at level 2; 14 out of 129 pts influenced



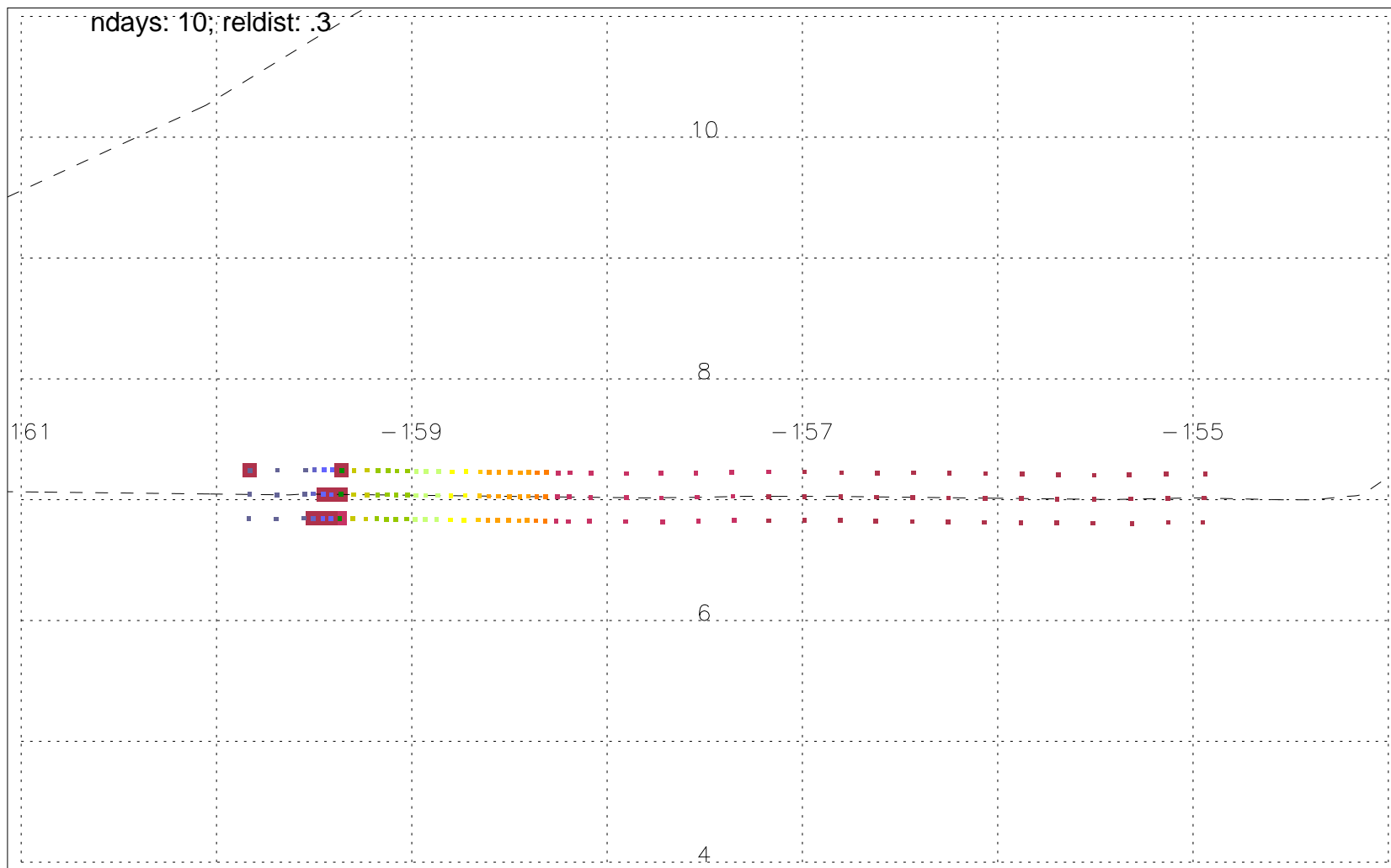
Convective influence for 130214253437 at level 2; 19 out of 108 pts influenced



Convective influence for 130214263437 at level 2; 0 out of 84 pts influenced



Convective influence for 130214273437 at level 2; 9 out of 138 pts influenced

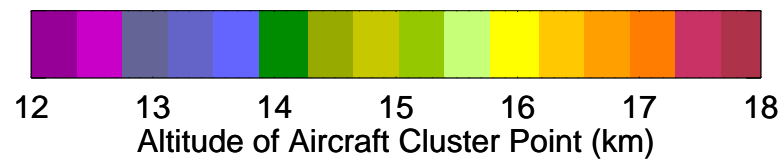
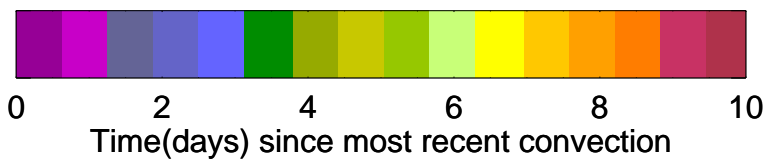
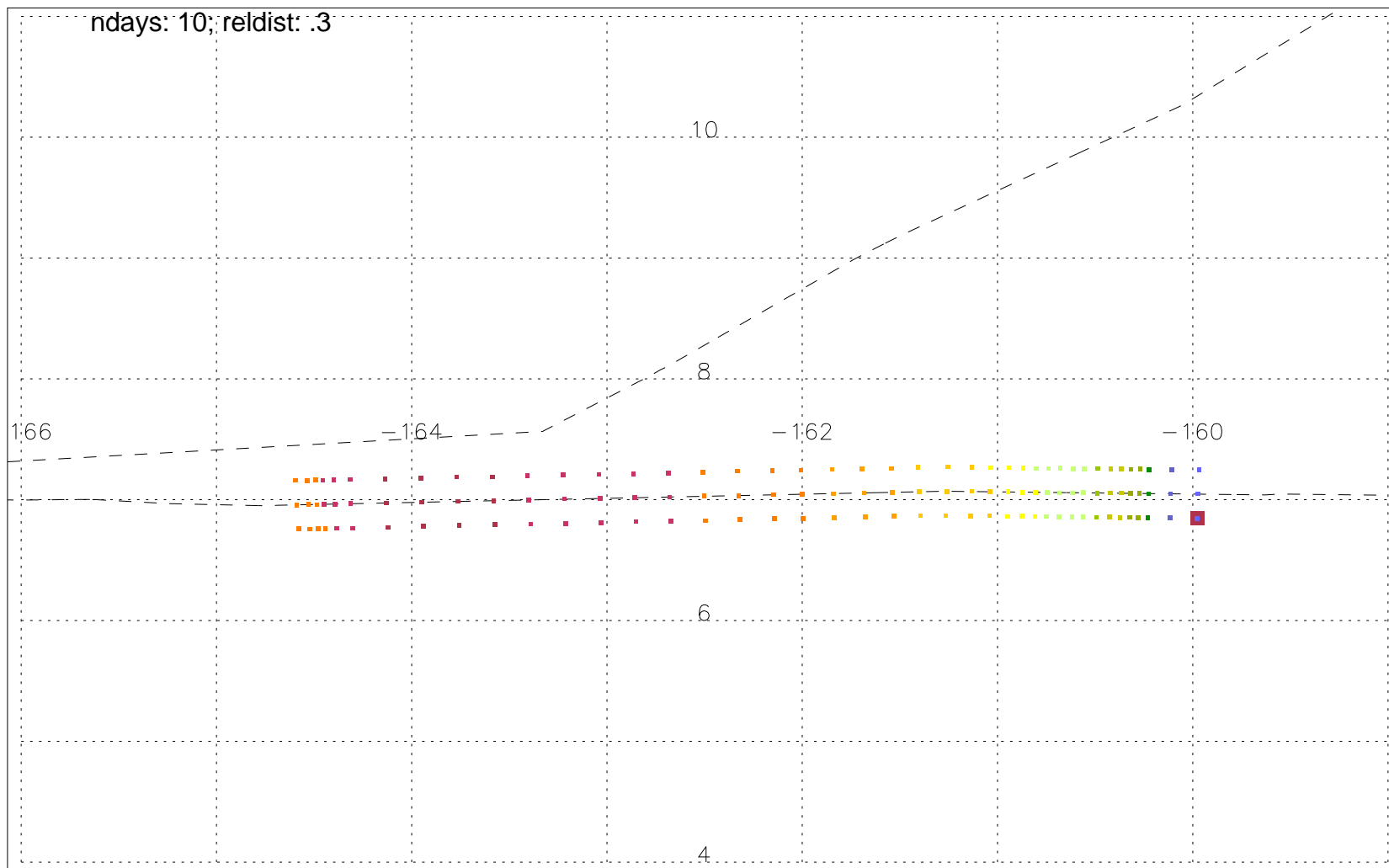


0 2 4 6 8 10
Time(days) since most recent convection

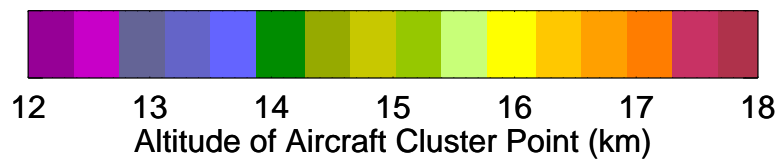
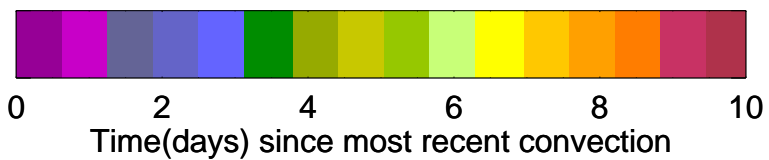
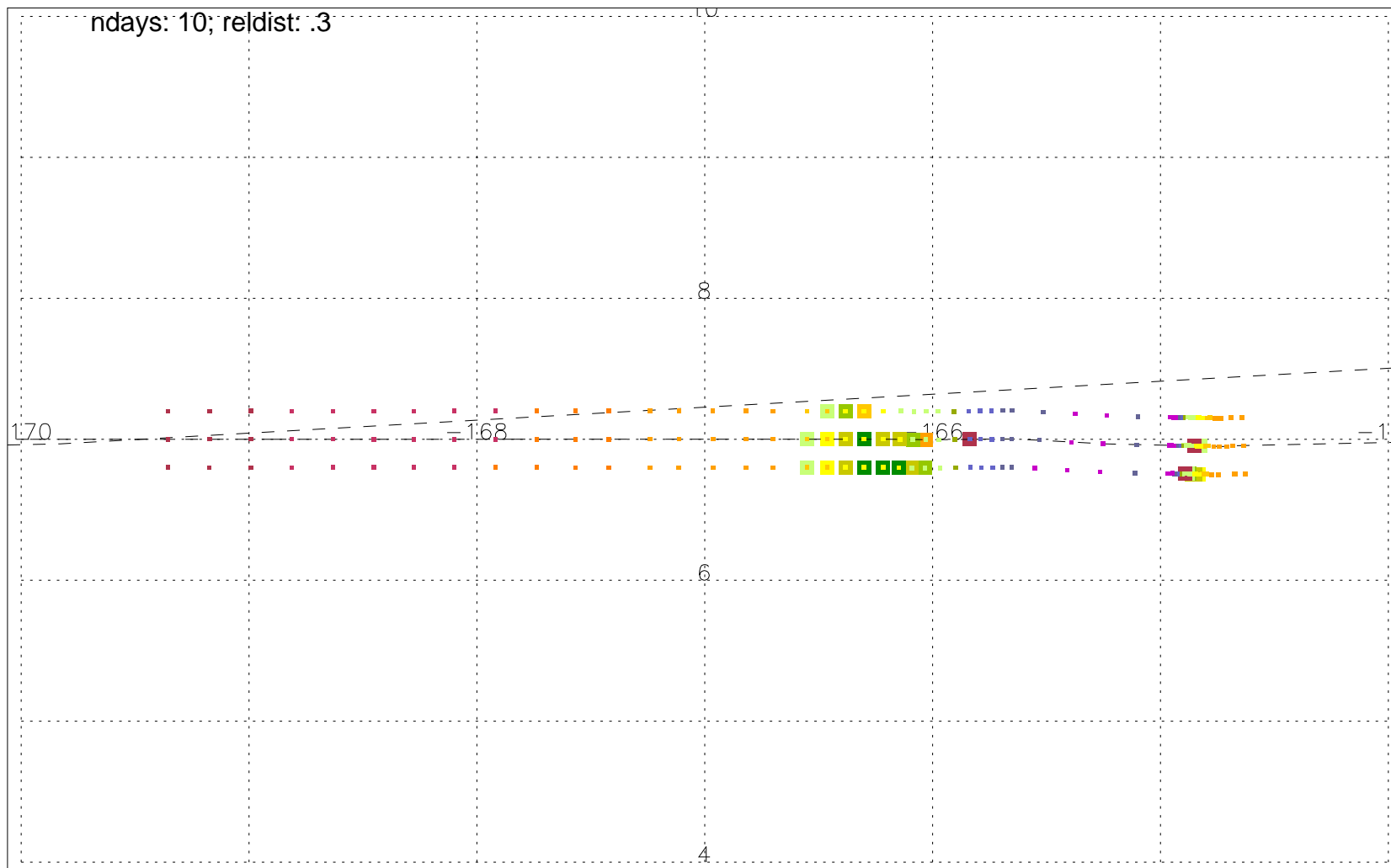


13 14 15 16 17 18
Altitude of Aircraft Cluster Point (km)

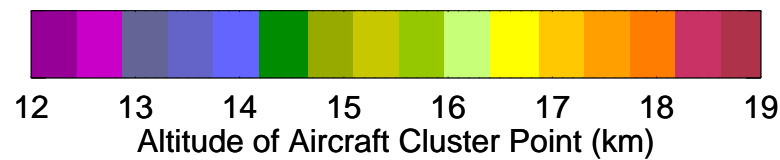
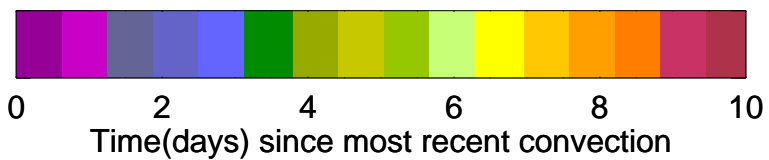
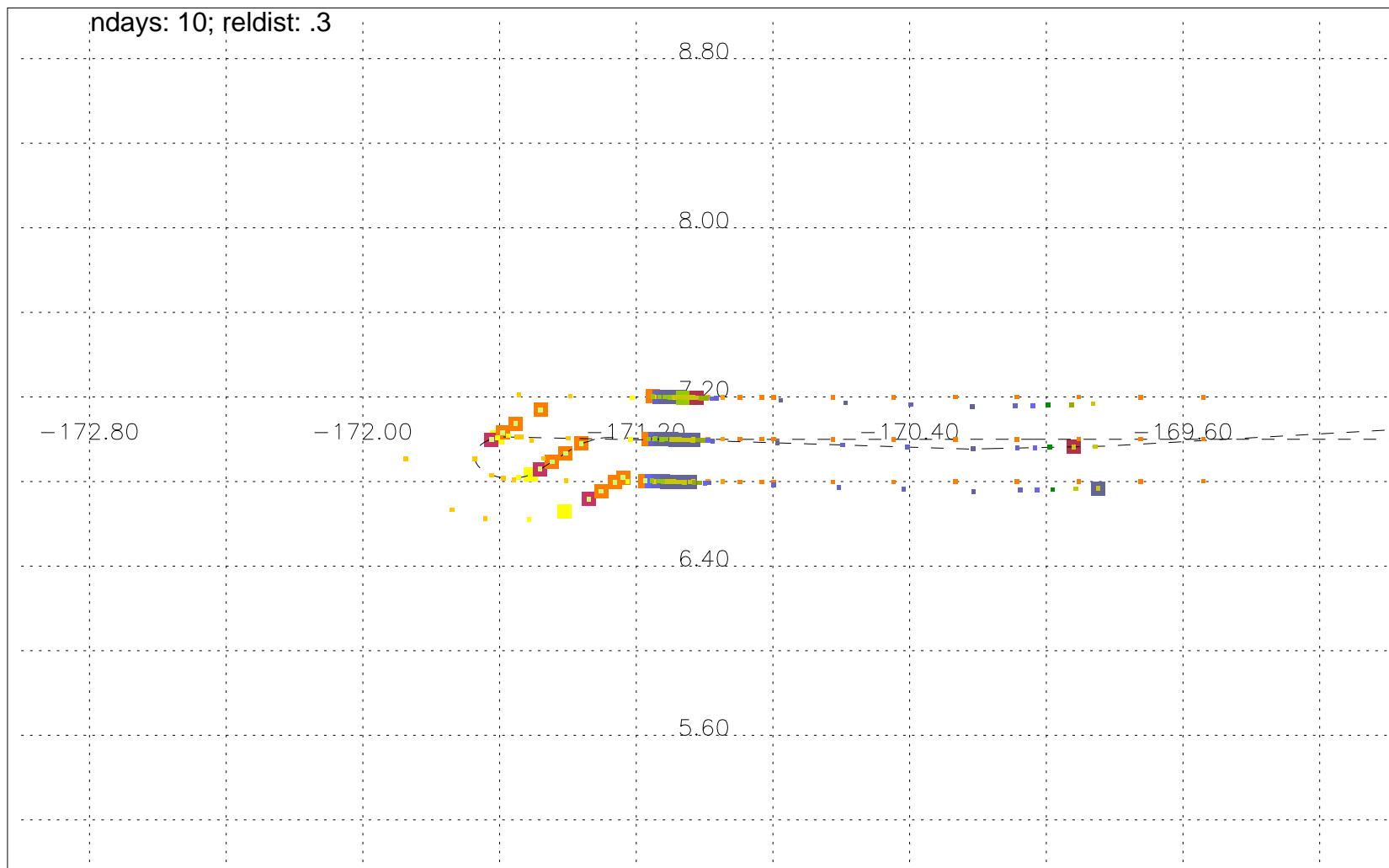
Convective influence for 130214283437 at level 2; 1 out of 123 pts influenced



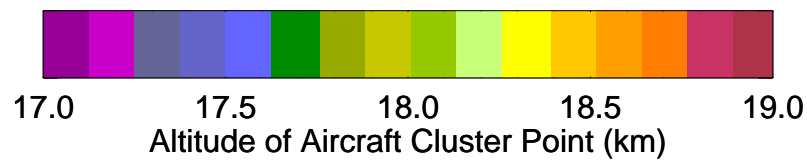
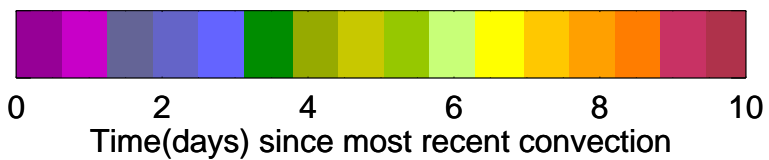
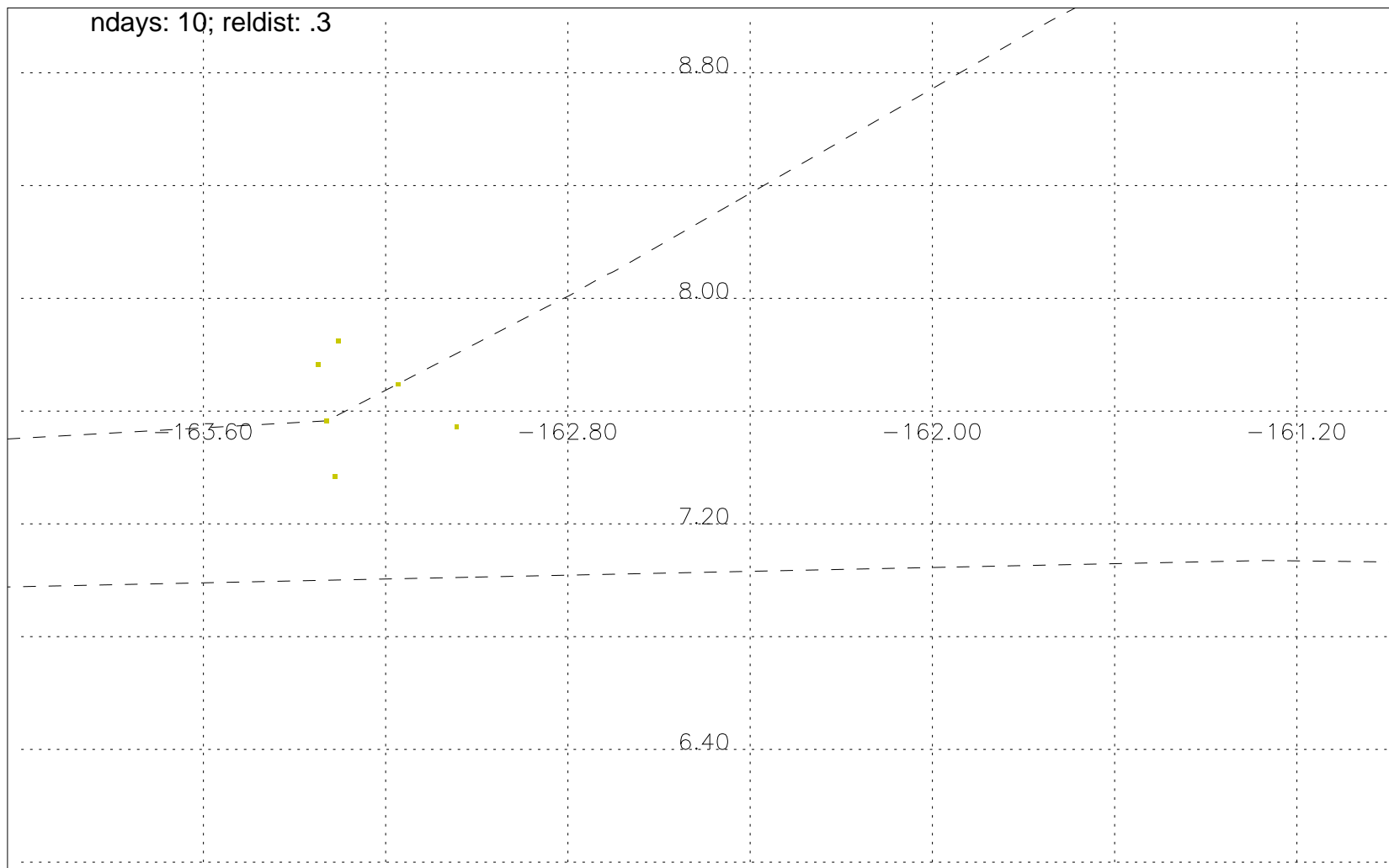
Convective influence for 130214293437 at level 2; 29 out of 168 pts influenced



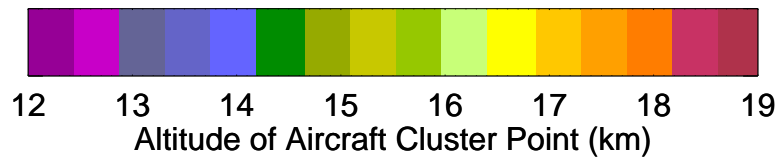
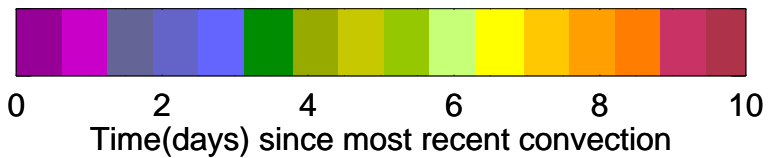
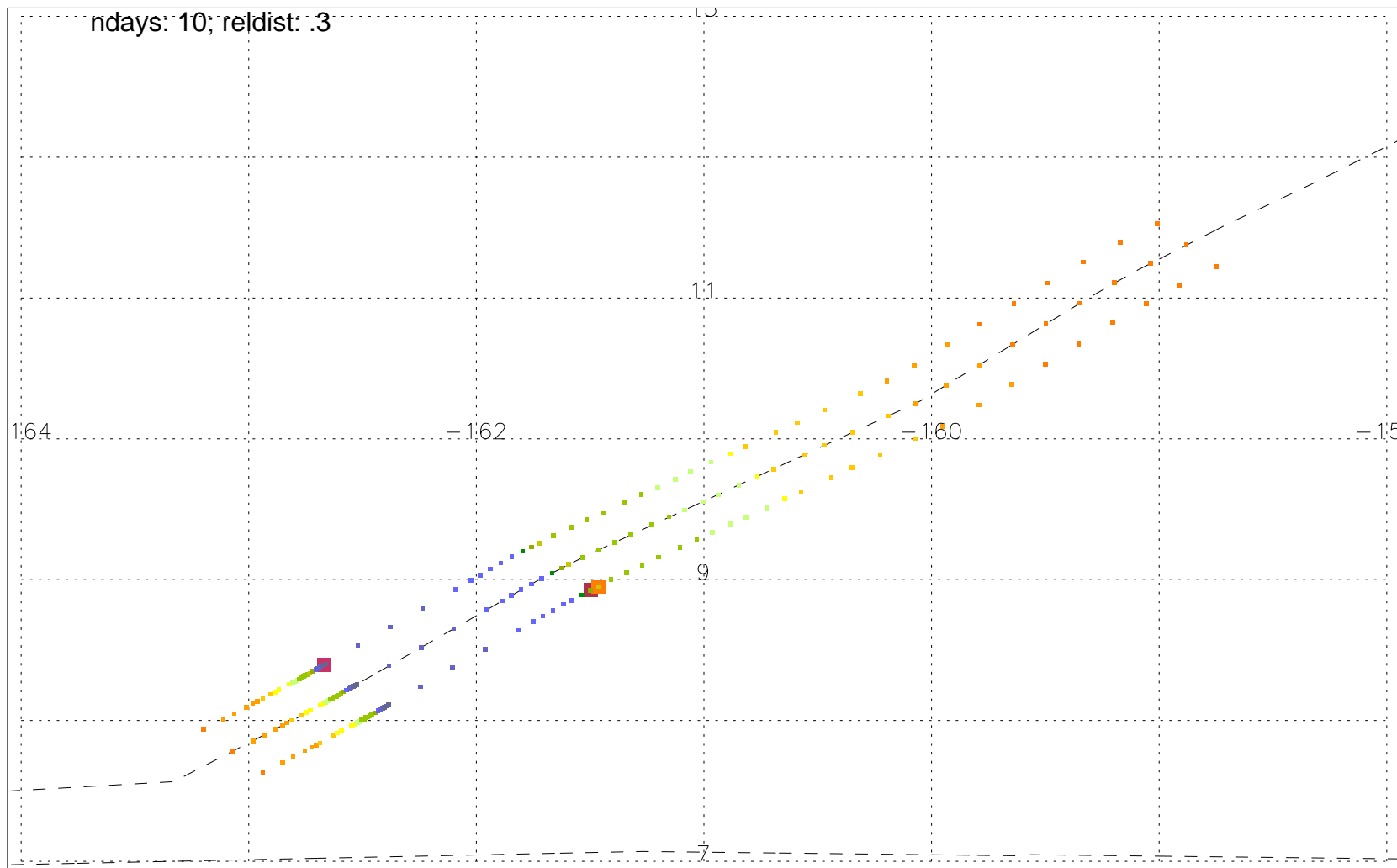
Convective influence for 130214303437 at level 2; 47 out of 150 pts influenced



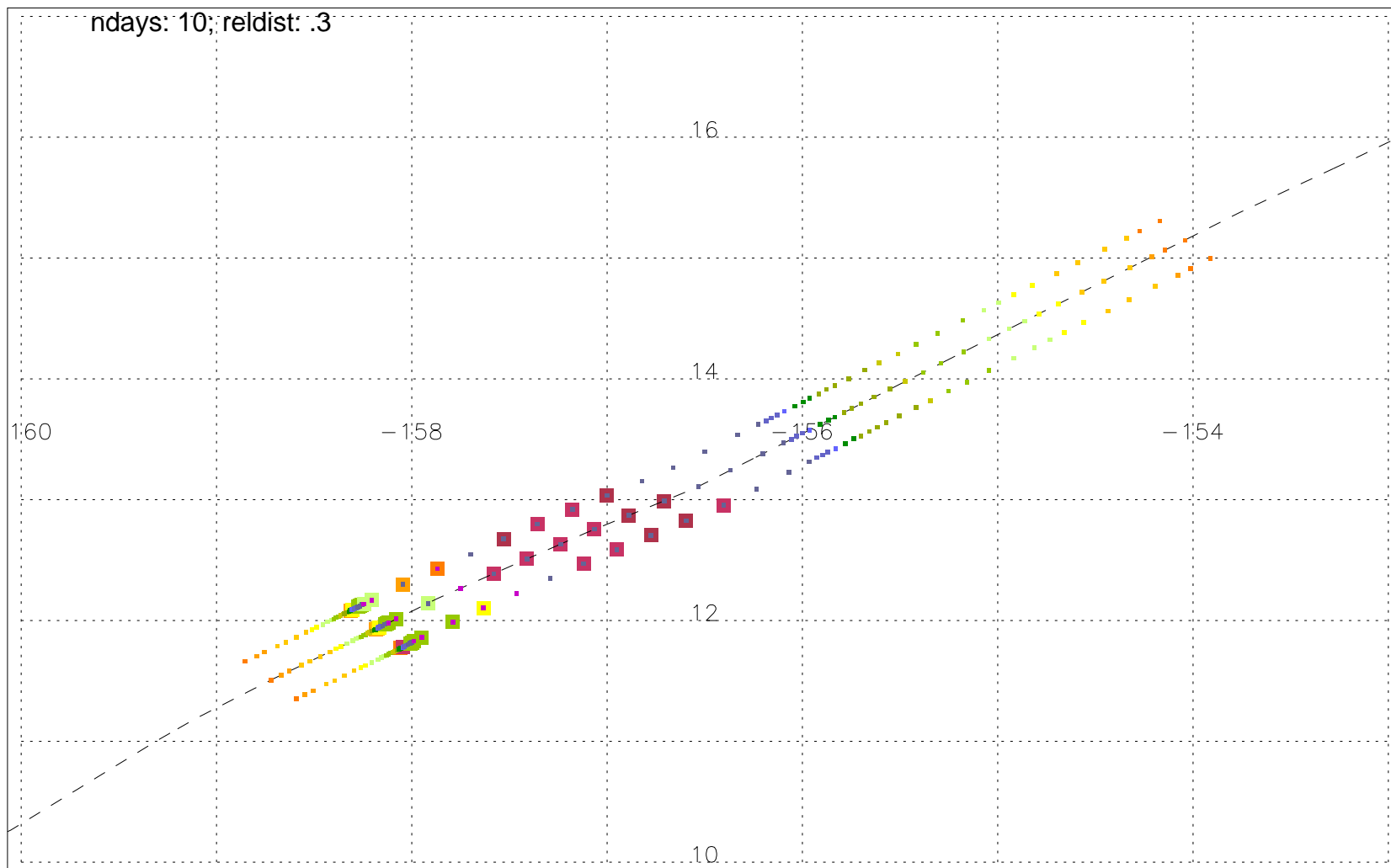
Convective influence for 130214313437 at level 2; 0 out of 6 pts influenced



Convective influence for 130214323437 at level 2; 3 out of 192 pts influenced



Convective influence for 130214333437 at level 2; 40 out of 204 pts influenced

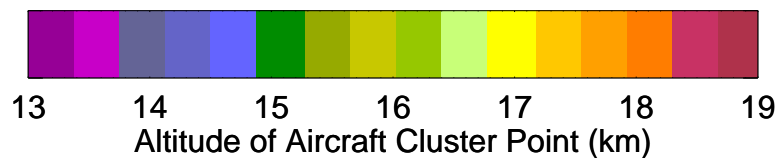
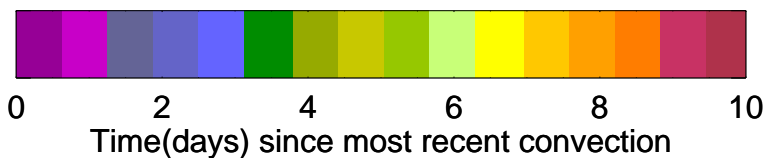
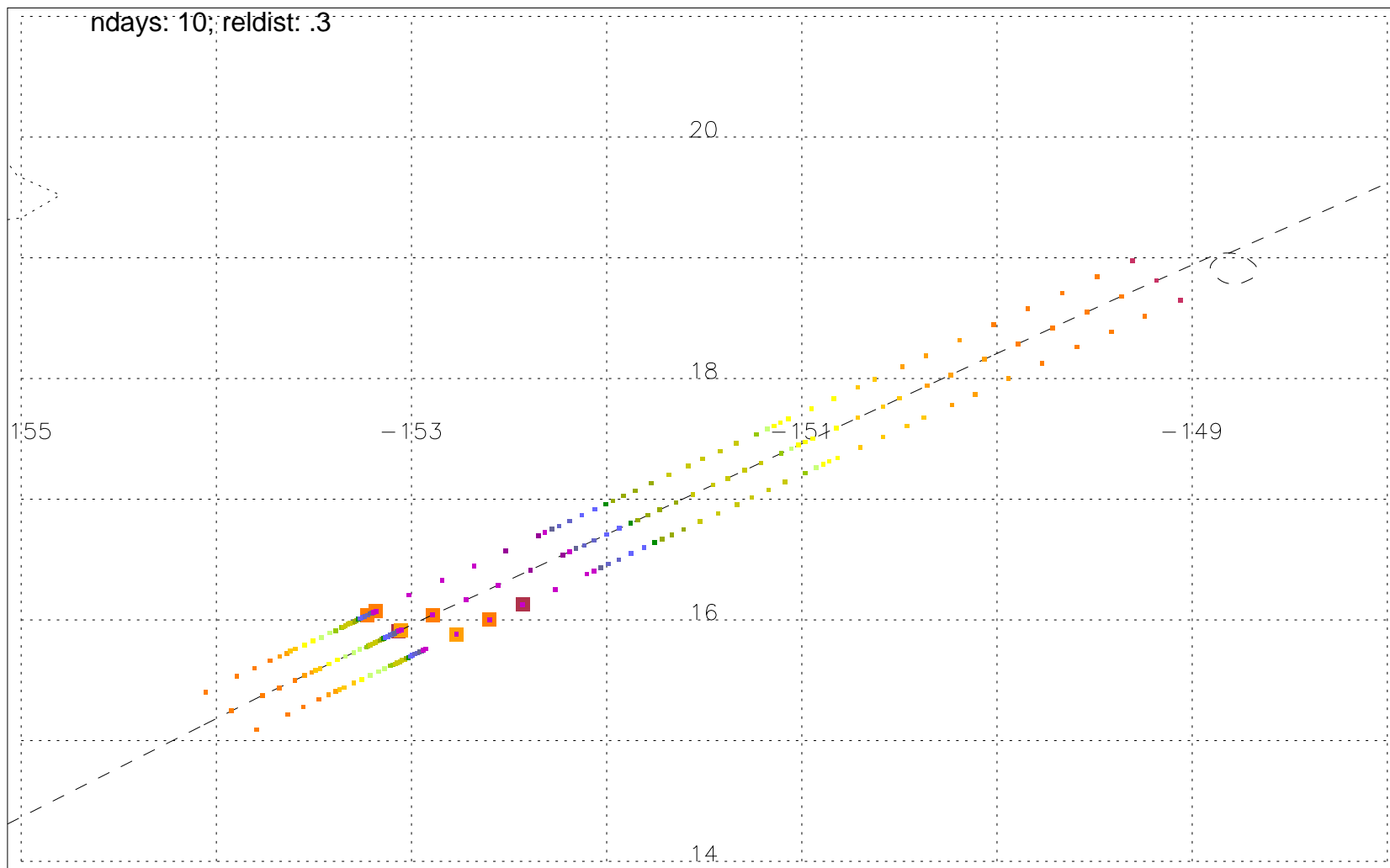


0 2 4 6 8 10
Time(days) since most recent convection

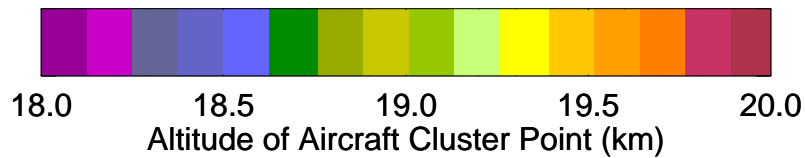
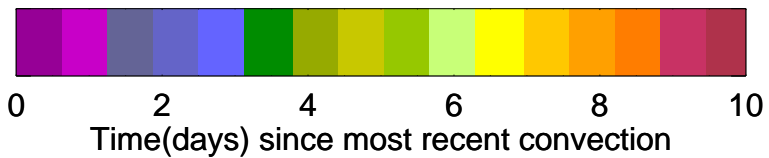
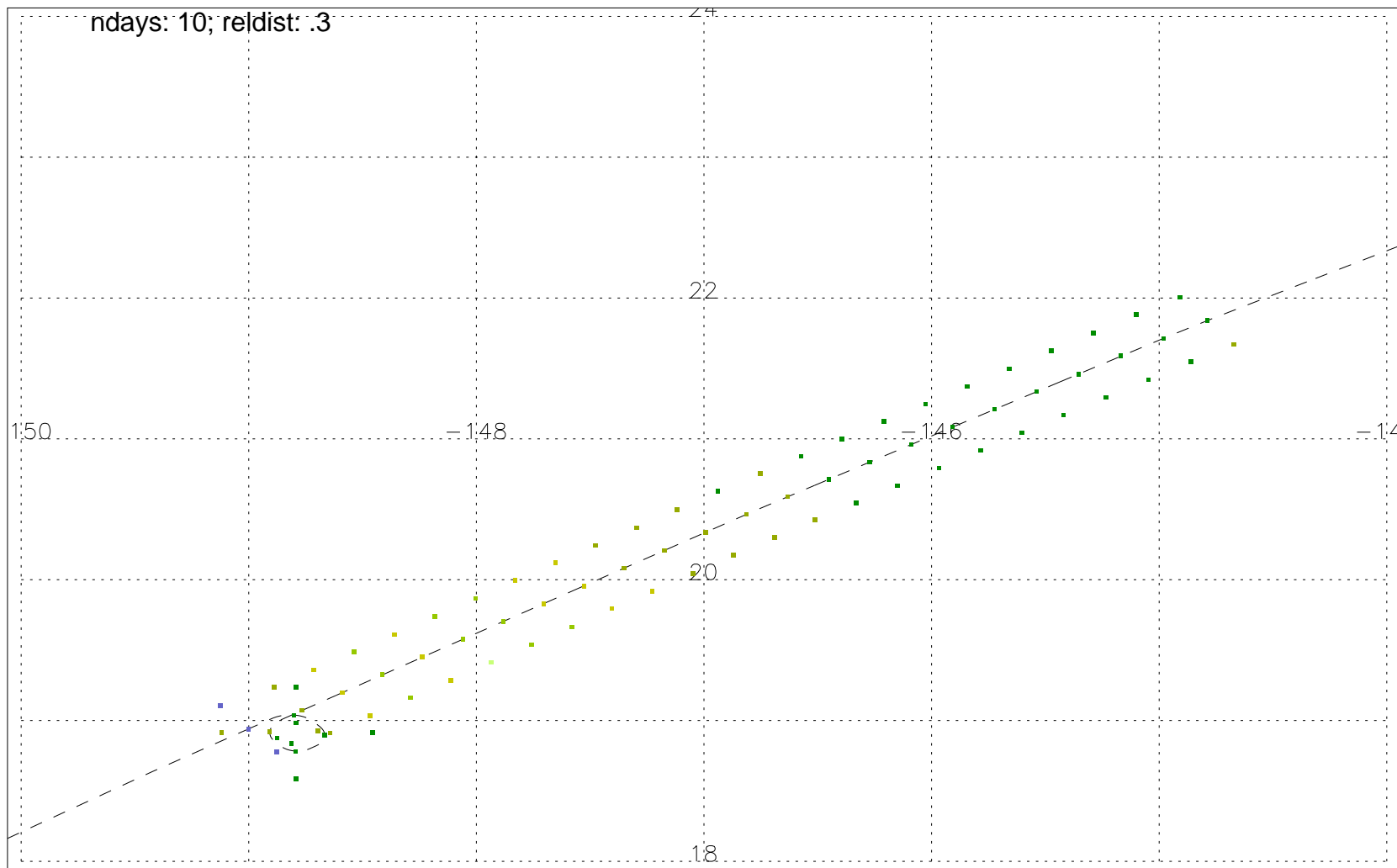


13 14 15 16 17 18 19
Altitude of Aircraft Cluster Point (km)

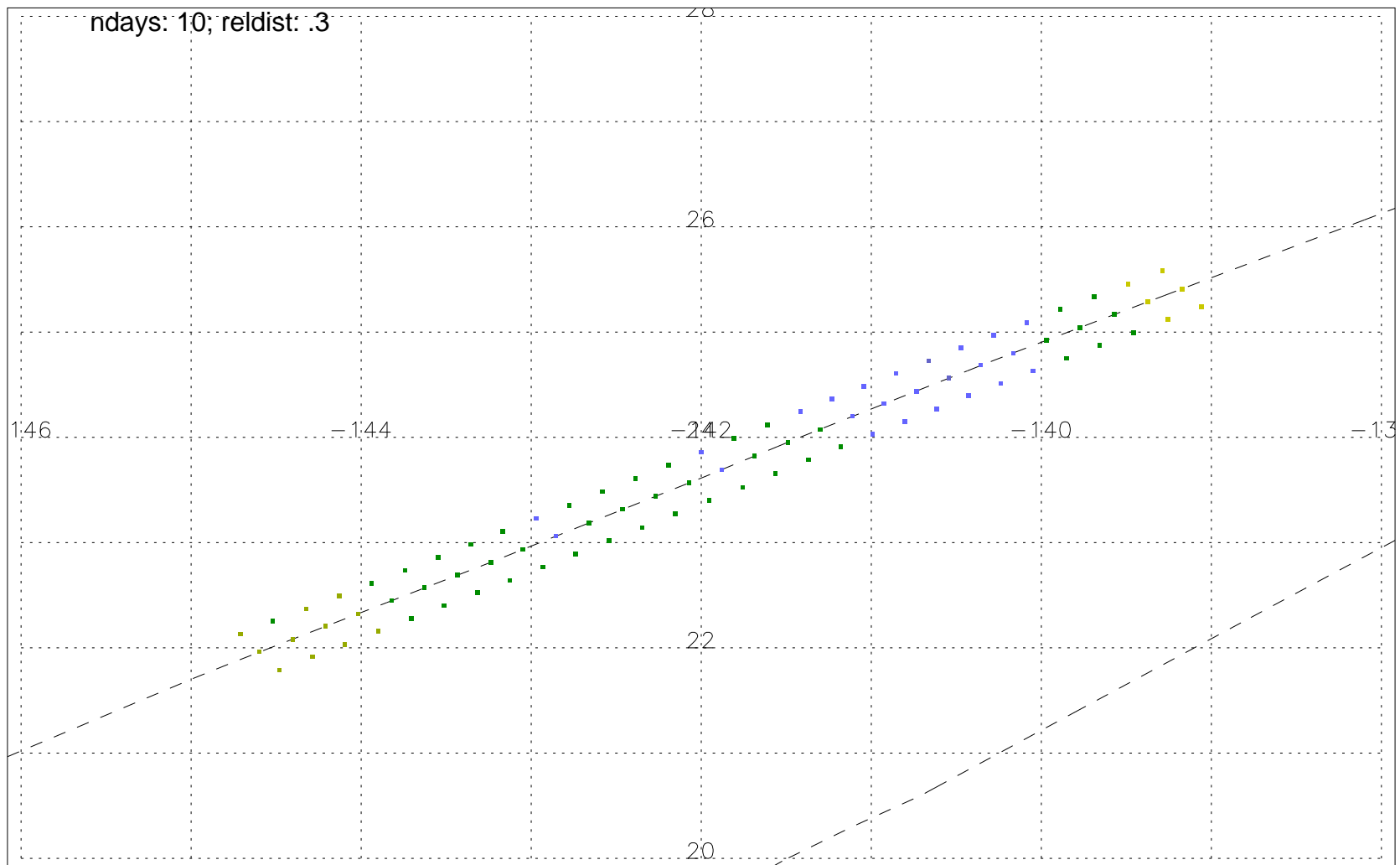
Convective influence for 130214343437 at level 2; 8 out of 204 pts influenced



Convective influence for 130214353437 at level 2; 0 out of 84 pts influenced



Convective influence for 130214363437 at level 2; 0 out of 87 pts influenced

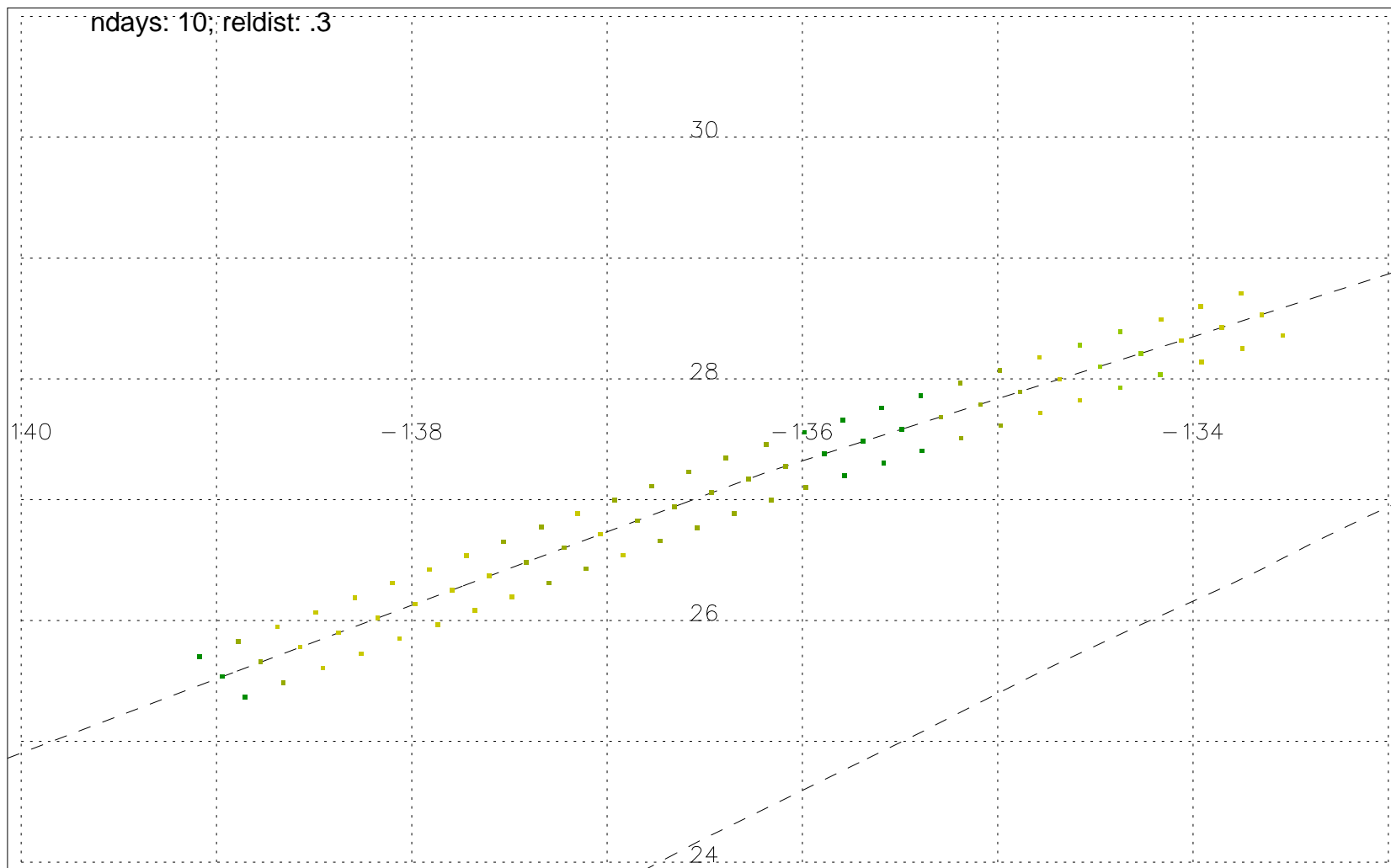


0 2 4 6 8 10
Time(days) since most recent convection



18.0 18.5 19.0 19.5 20.0
Altitude of Aircraft Cluster Point (km)

Convective influence for 130214373437 at level 2; 0 out of 84 pts influenced

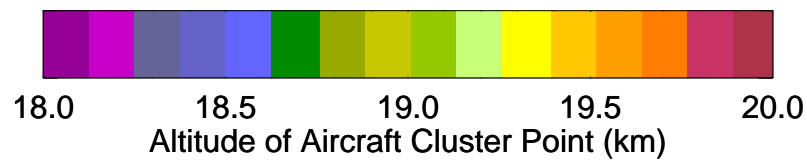
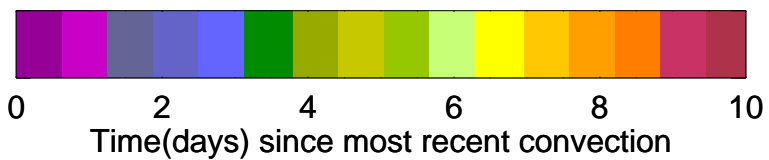
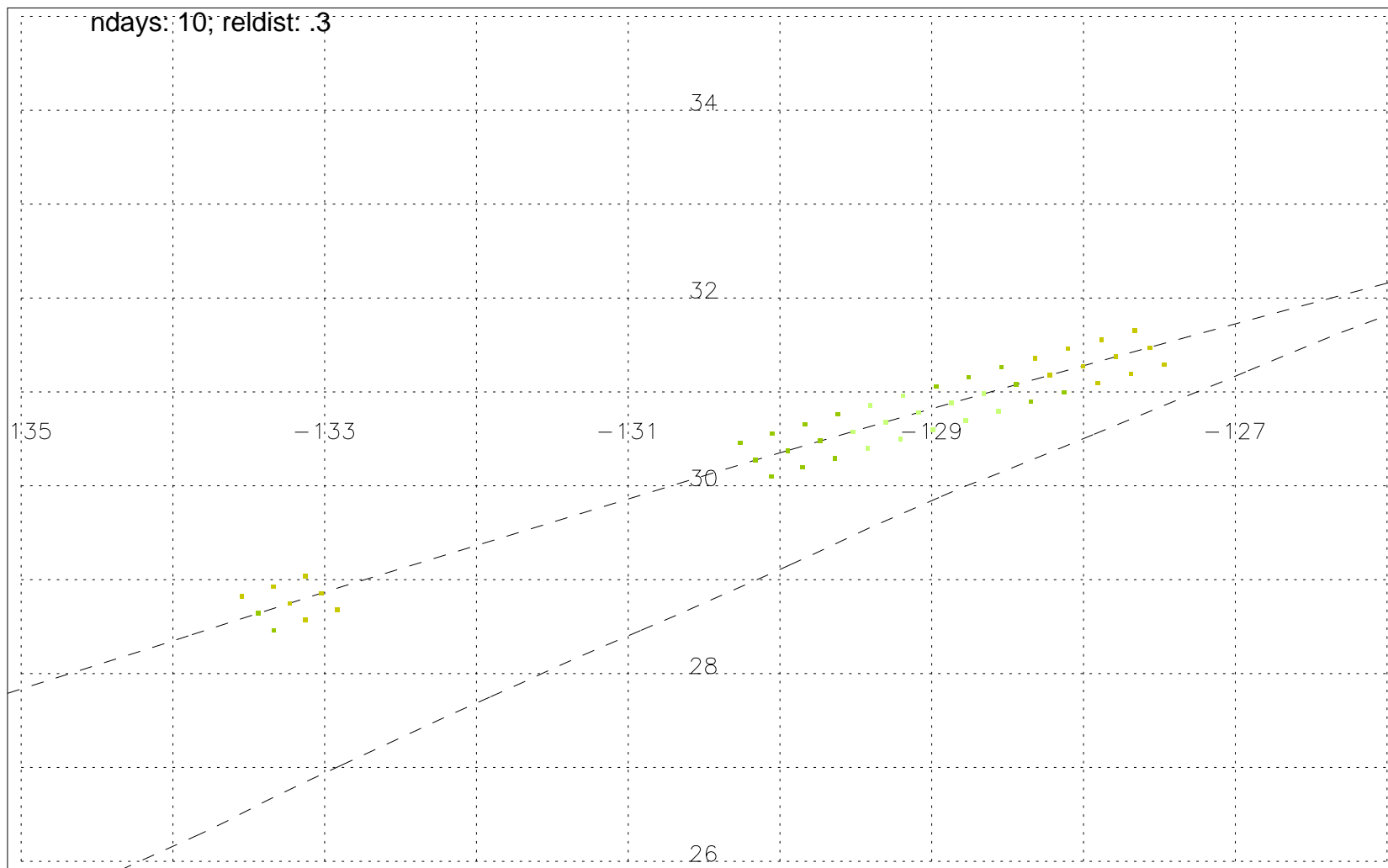


0 2 4 6 8 10
Time(days) since most recent convection

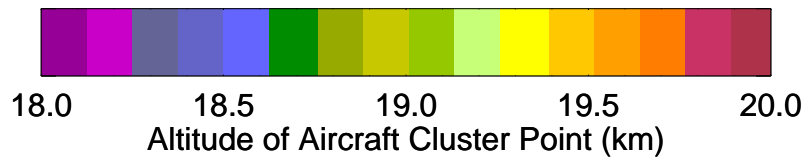
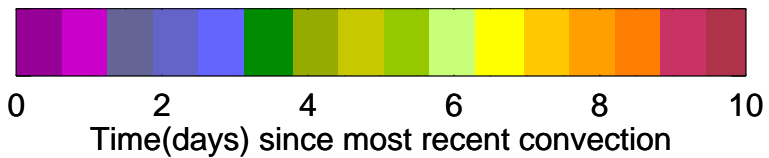
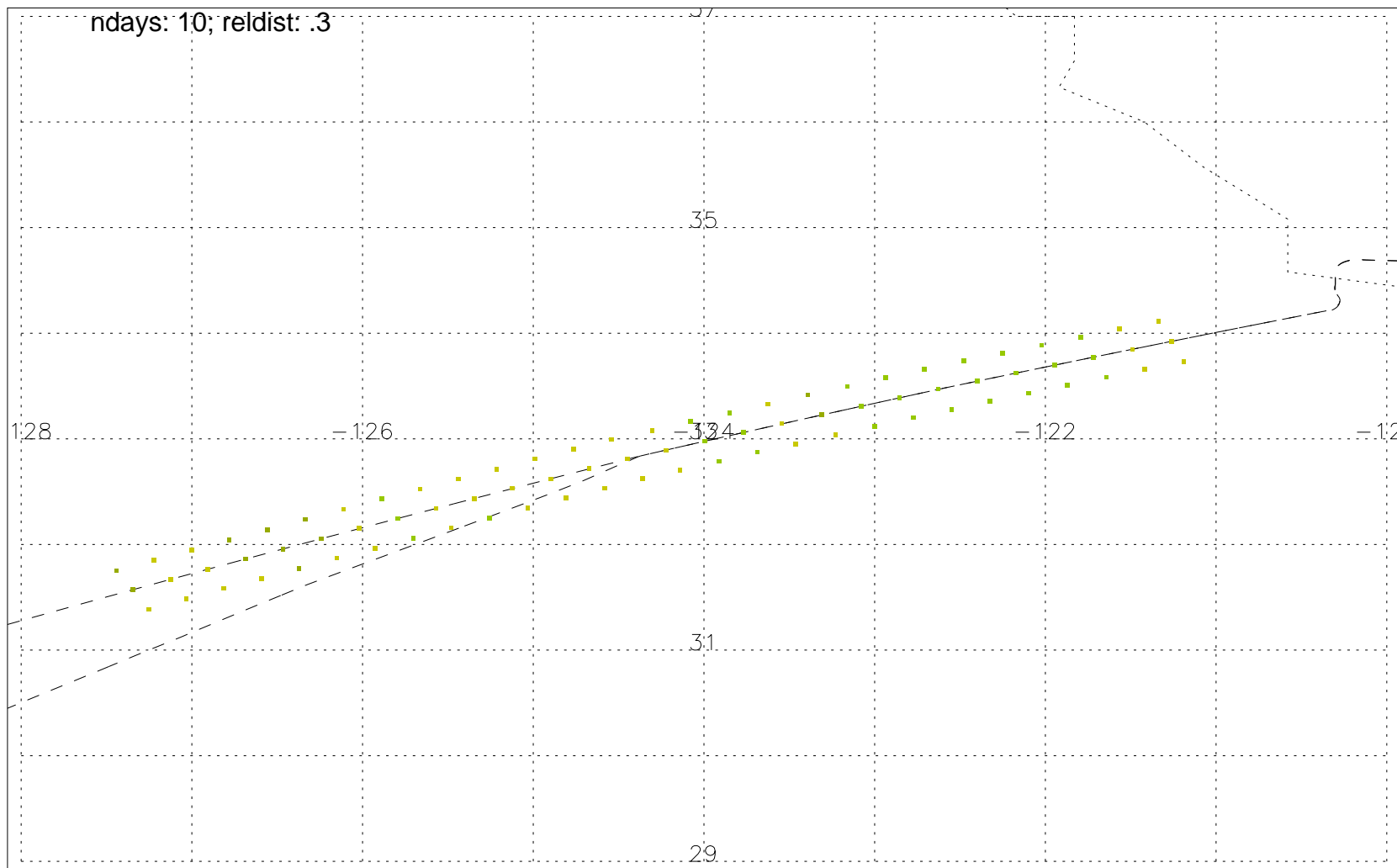


18.0 18.5 19.0 19.5 20.0
Altitude of Aircraft Cluster Point (km)

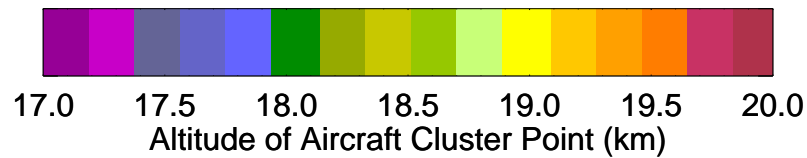
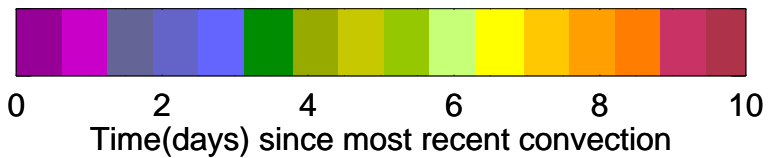
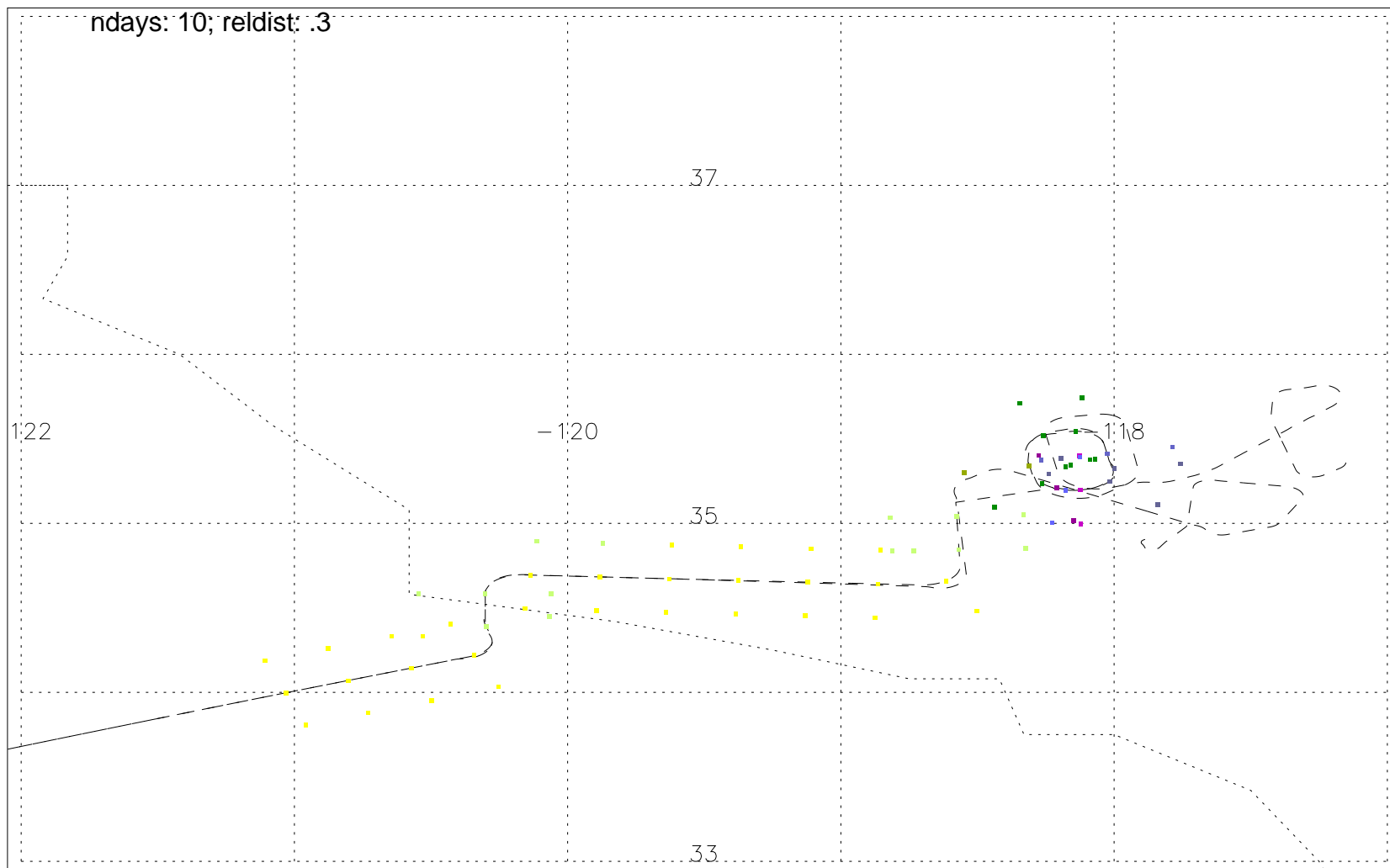
Convective influence for 130214383437 at level 2; 0 out of 48 pts influenced



Convective influence for 130214393437 at level 2; 0 out of 84 pts influenced



Convective influence for 130214403437 at level 2; 0 out of 75 pts influenced



Convective influence for 130214413437 at level 2; 5 out of 183 pts influenced

