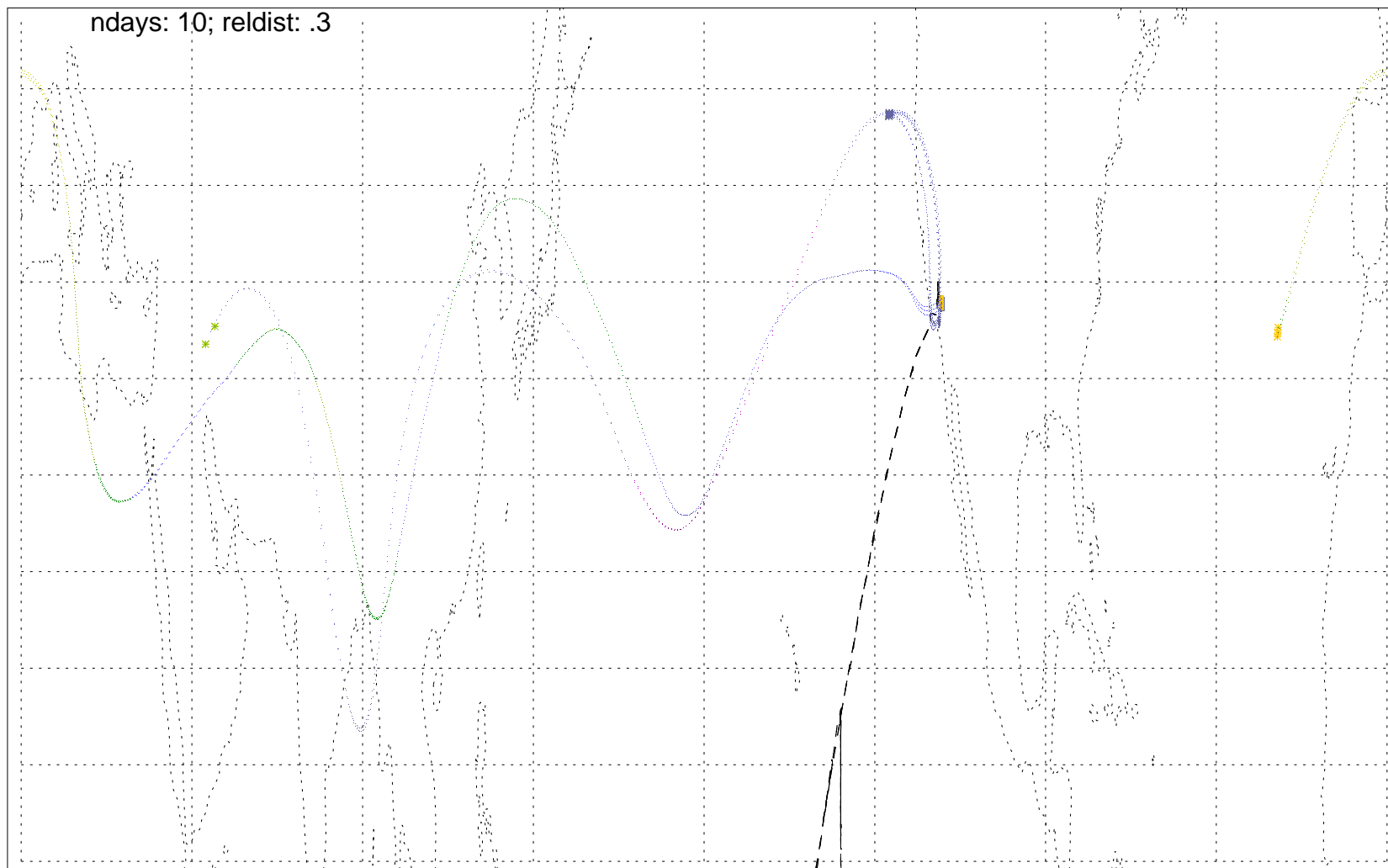


\_allsky Convective influence for 130205164110 at level 2; 12 out of 132 pts influenced

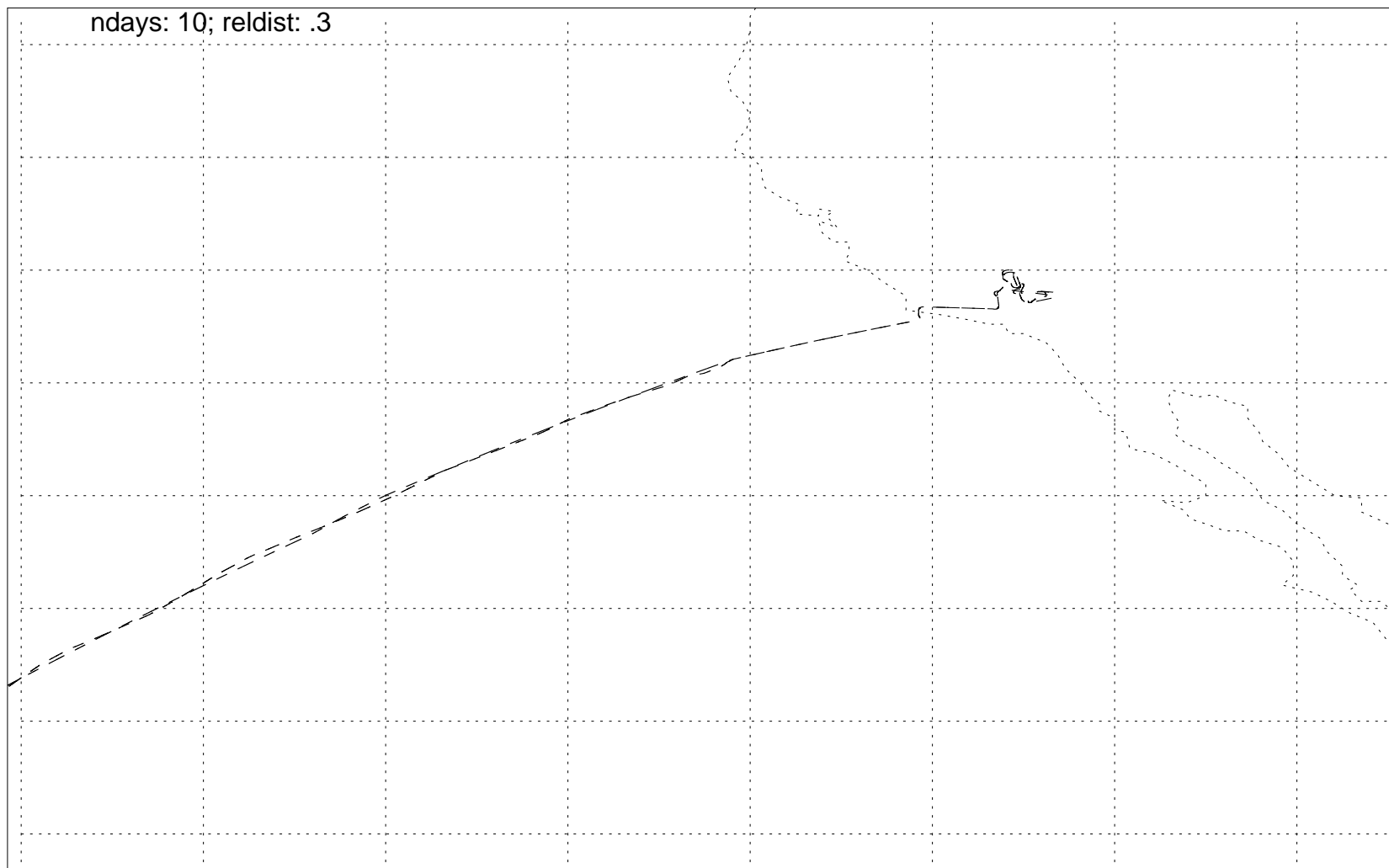


0 2 4 6 8 10  
Time(days) since most recent convection [start and end points]



10 12 14 16 18  
Altitude of Trajectory (km) [trajectory paths]

\_allsky Convective influence for 130205174110 at level 2; 0 out of 87 pts influenced

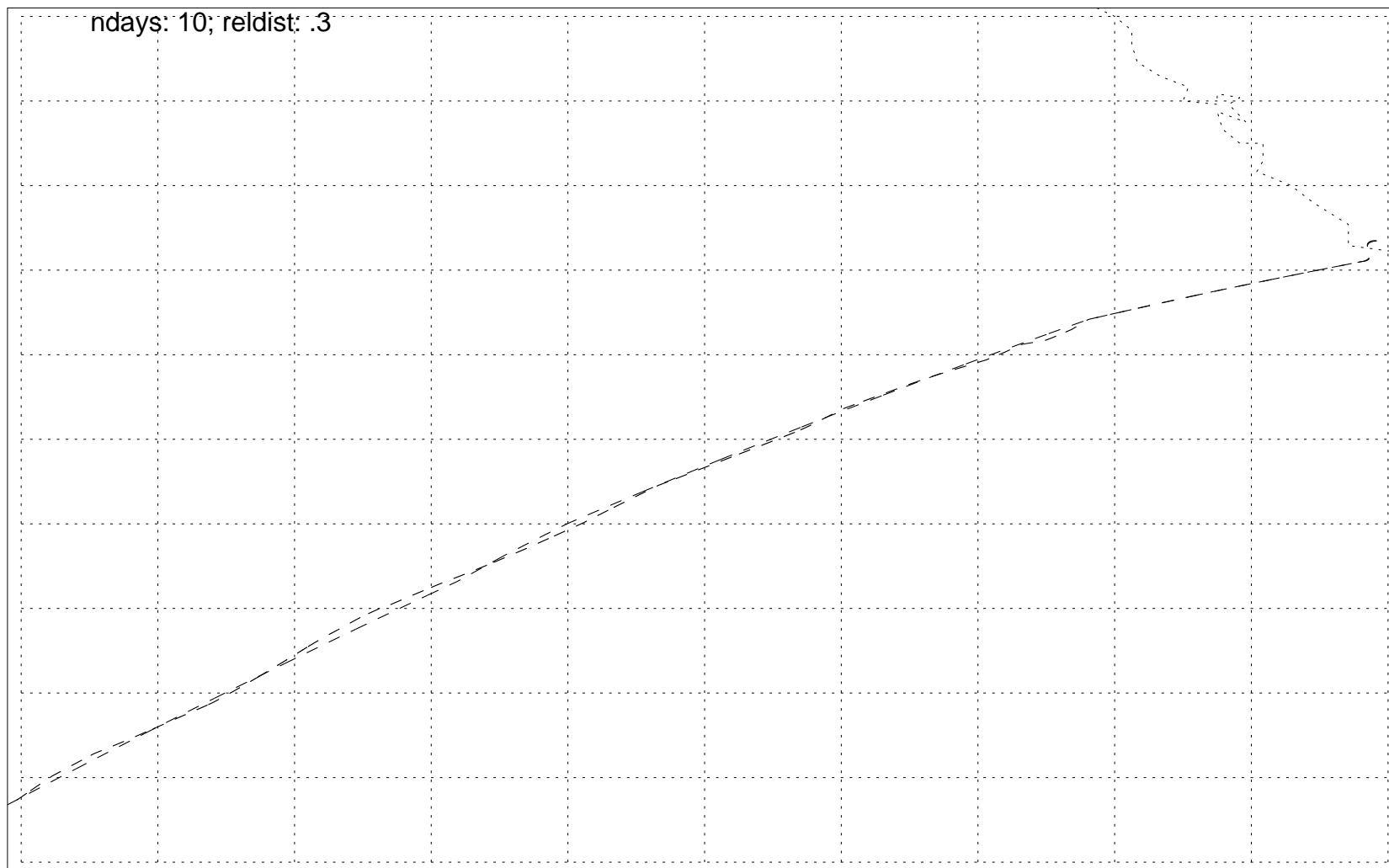


0 2 4 6 8 10  
Time(days) since most recent convection [start and end points]



10 12 14 16 18  
Altitude of Trajectory (km) [trajectory paths]

\_allsky Convective influence for 130205184110 at level 2; 0 out of 84 pts influenced

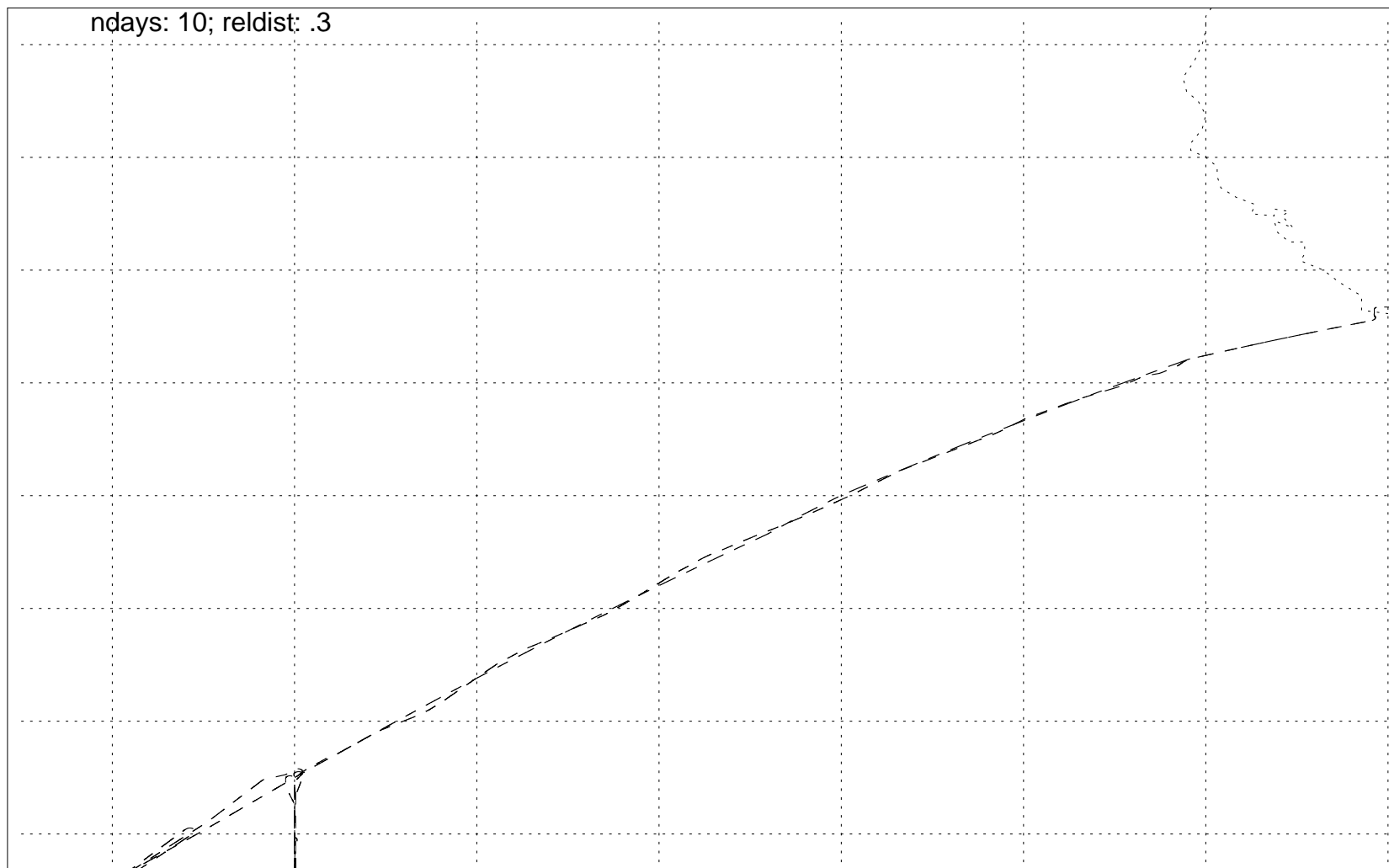


0 2 4 6 8 10  
Time(days) since most recent convection [start and end points]



10 12 14 16 18  
Altitude of Trajectory (km) [trajectory paths]

\_allsky Convective influence for 130205194110 at level 2; 0 out of 102 pts influenced

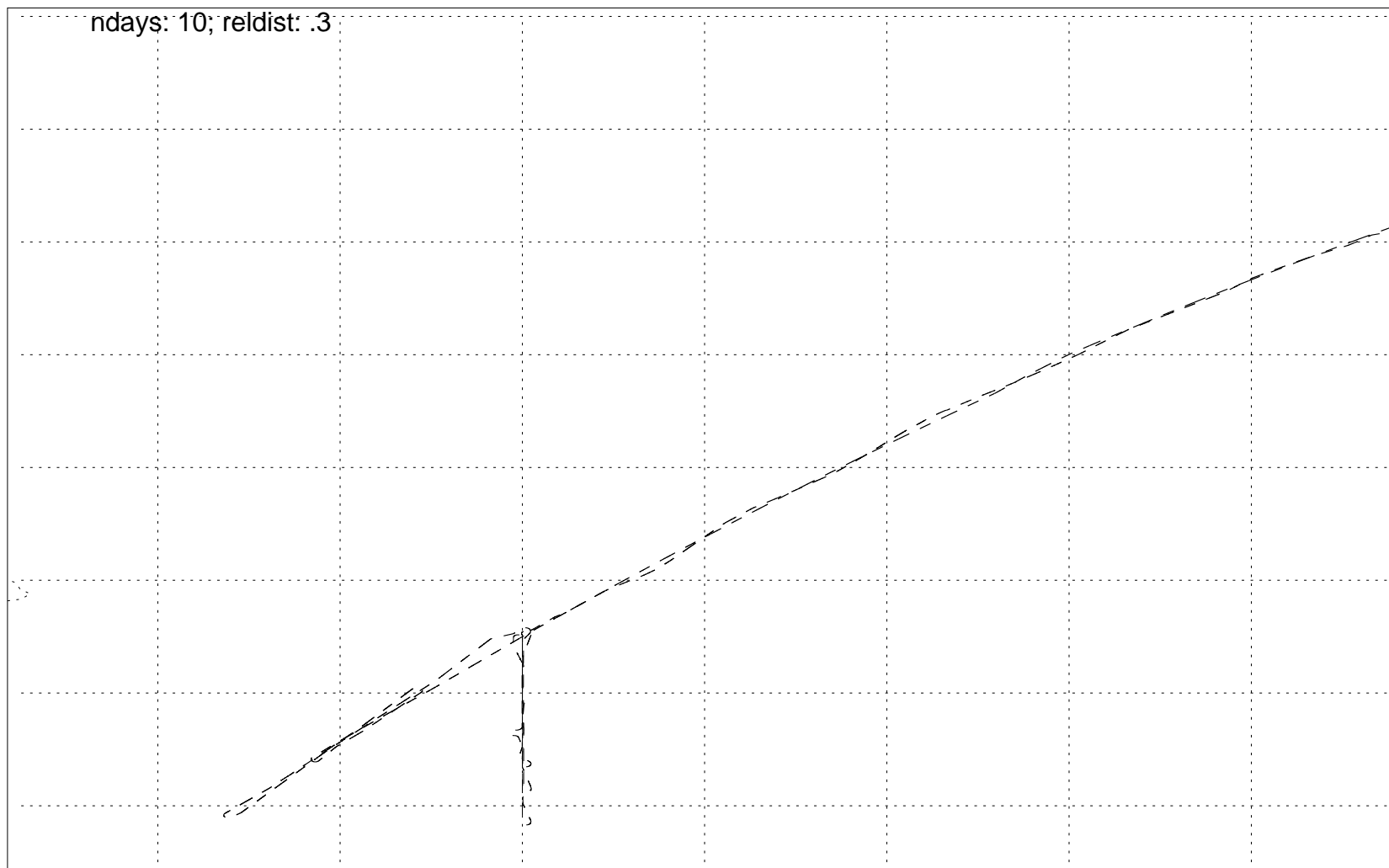


0 2 4 6 8 10  
Time(days) since most recent convection [start and end points]



10 12 14 16 18  
Altitude of Trajectory (km) [trajectory paths]

\_allsky Convective influence for 130205204110 at level 2; 0 out of 129 pts influenced

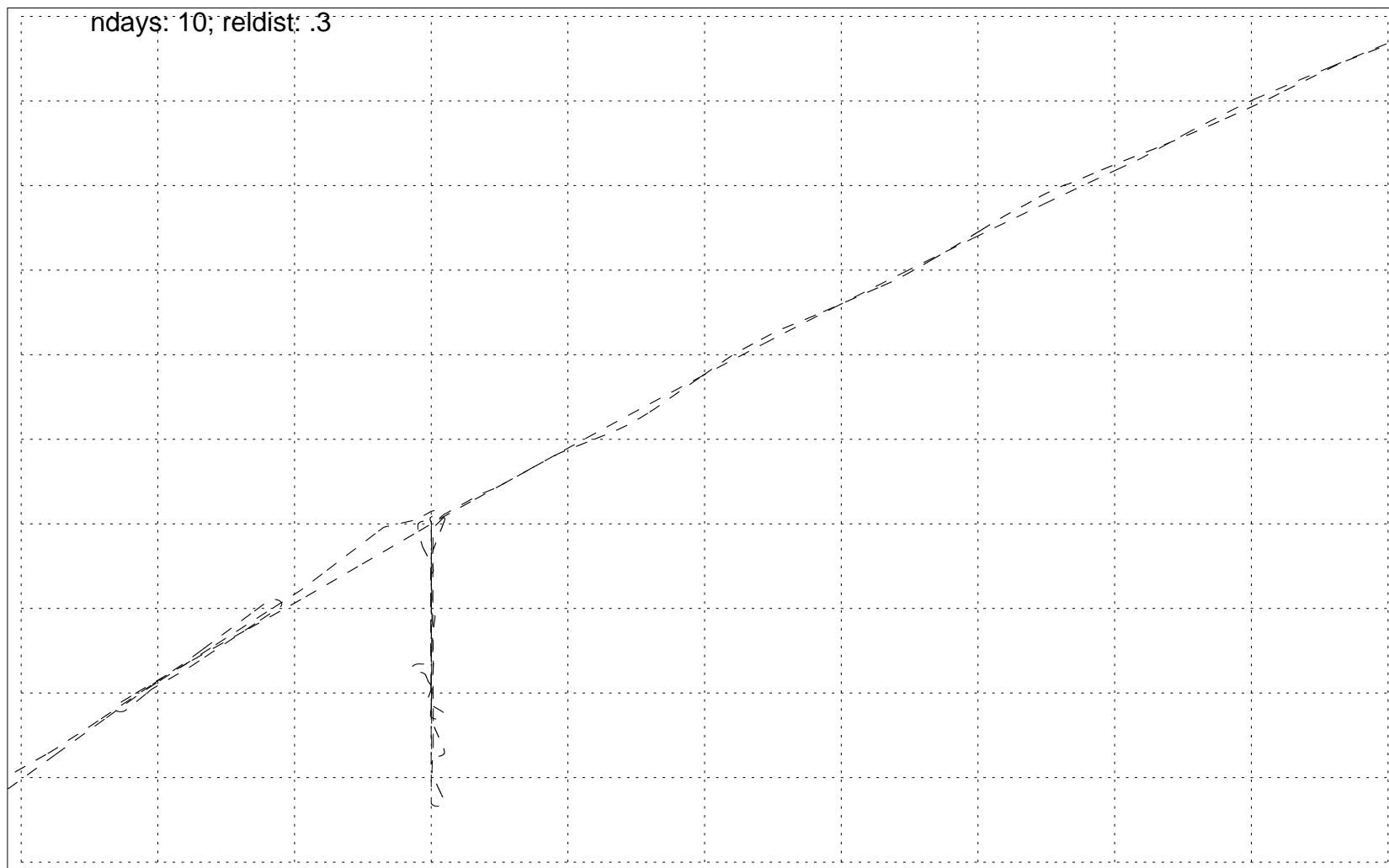


0 2 4 6 8 10  
Time(days) since most recent convection [start and end points]



10 12 14 16 18  
Altitude of Trajectory (km) [trajectory paths]

\_allsky Convective influence for 130205214110 at level 2; 0 out of 84 pts influenced

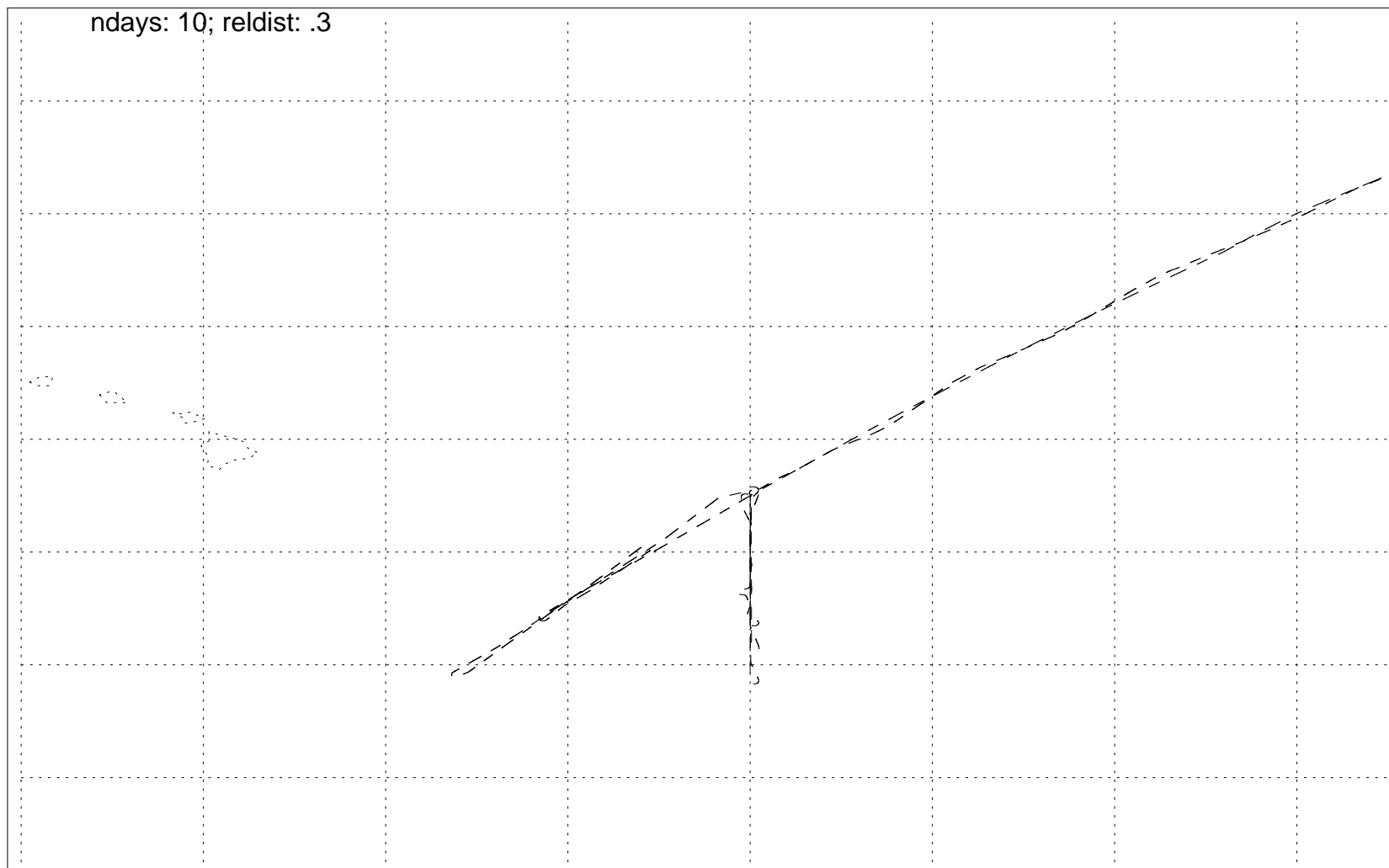


0 2 4 6 8 10  
Time(days) since most recent convection [start and end points]



10 12 14 16 18  
Altitude of Trajectory (km) [trajectory paths]

\_allsky Convective influence for 130205224110 at level 2; 0 out of 84 pts influenced

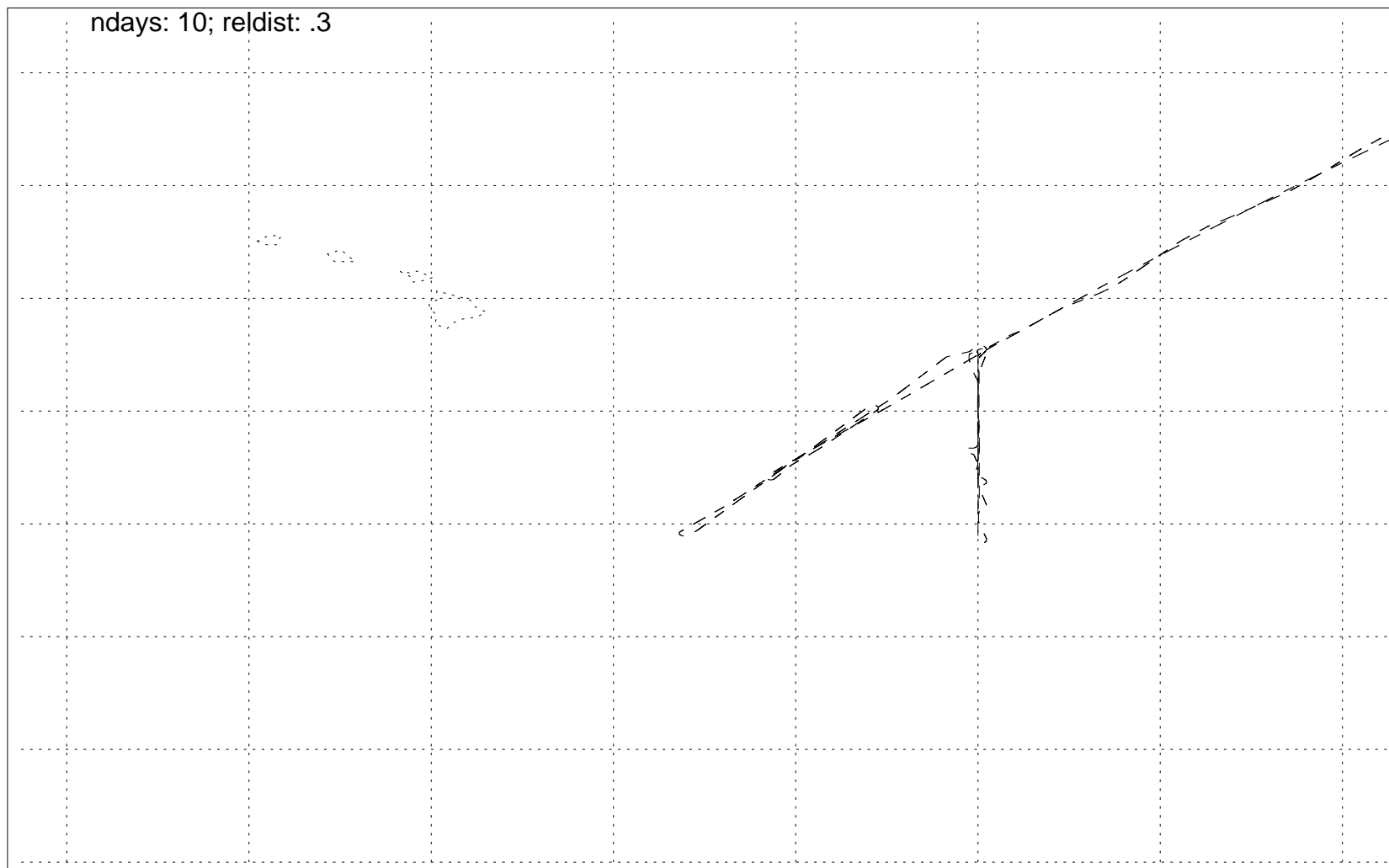


0 2 4 6 8 10  
Time(days) since most recent convection [start and end points]



10 12 14 16 18  
Altitude of Trajectory (km) [trajectory paths]

\_allsky Convective influence for 130205234110 at level 2; 0 out of 87 pts influenced



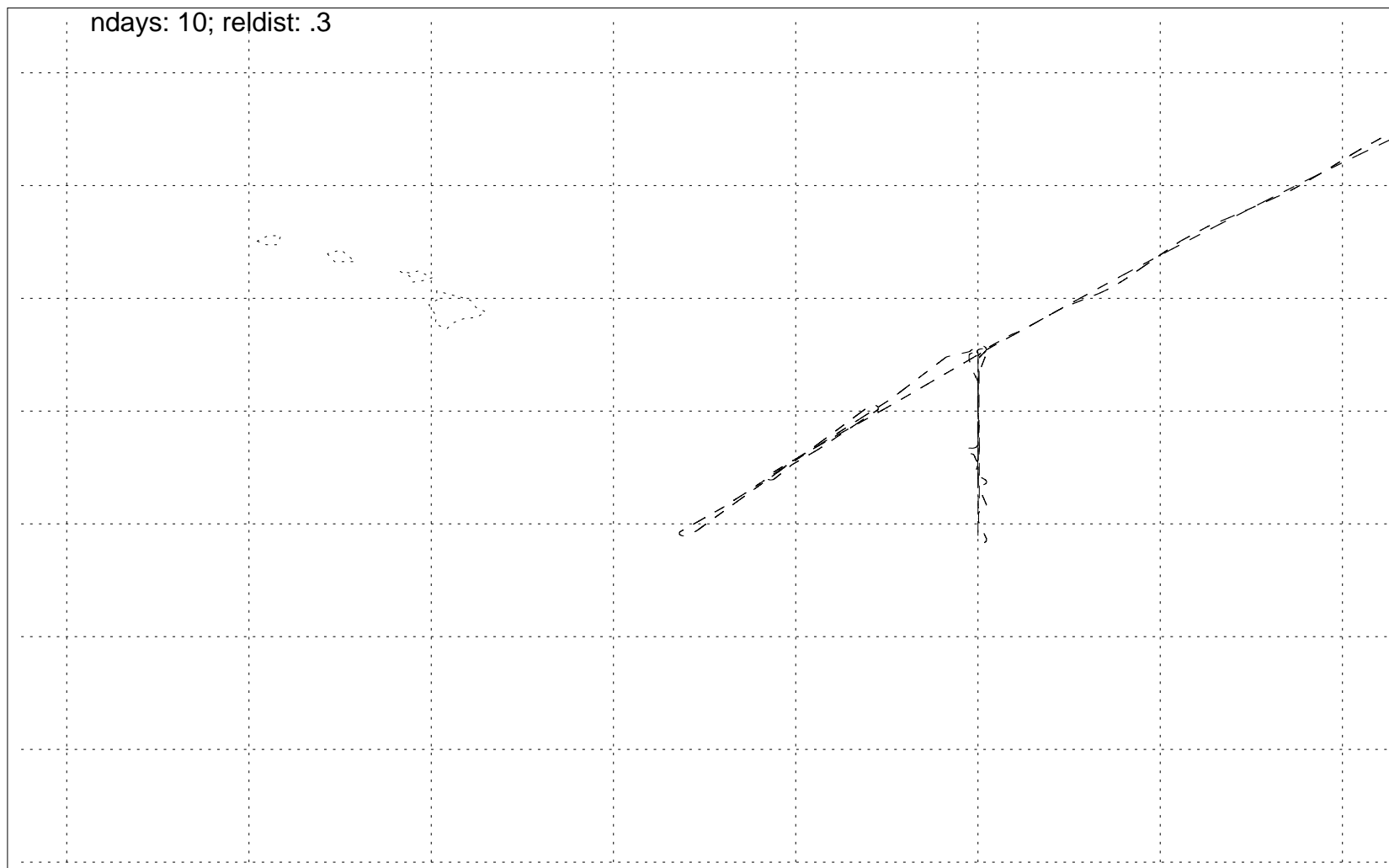
0 2 4 6 8 10  
Time(days) since most recent convection [start and end points]



10 12 14 16 18  
Altitude of Trajectory (km) [trajectory paths]



\_allsky Convective influence for 130205244110 at level 2; 0 out of 123 pts influenced

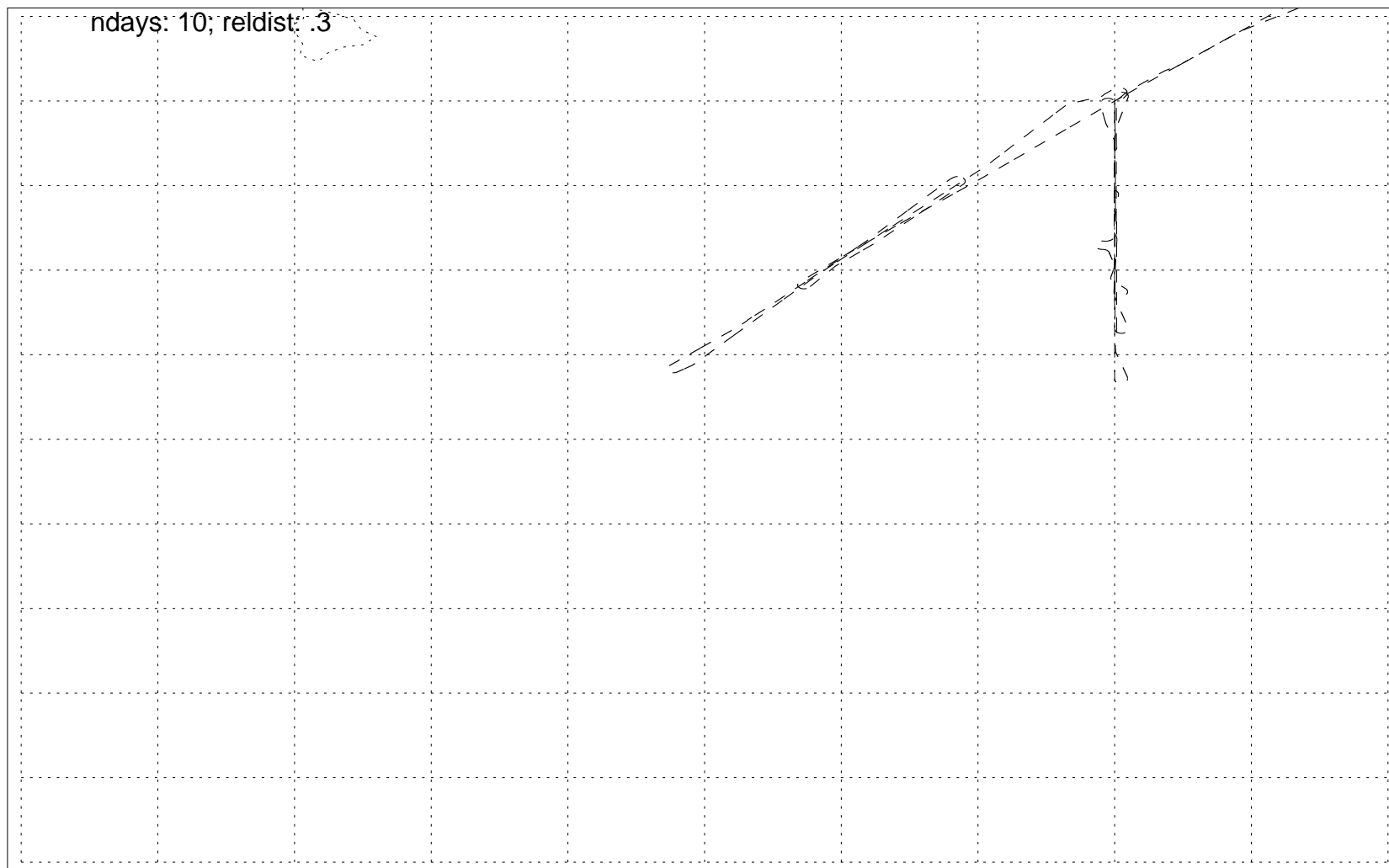


0 2 4 6 8 10  
Time(days) since most recent convection [start and end points]



10 12 14 16 18  
Altitude of Trajectory (km) [trajectory paths]

\_allsky Convective influence for 130205254110 at level 2; 0 out of 123 pts influenced



ndays: 10; reldist: .3



0 2 4 6 8 10

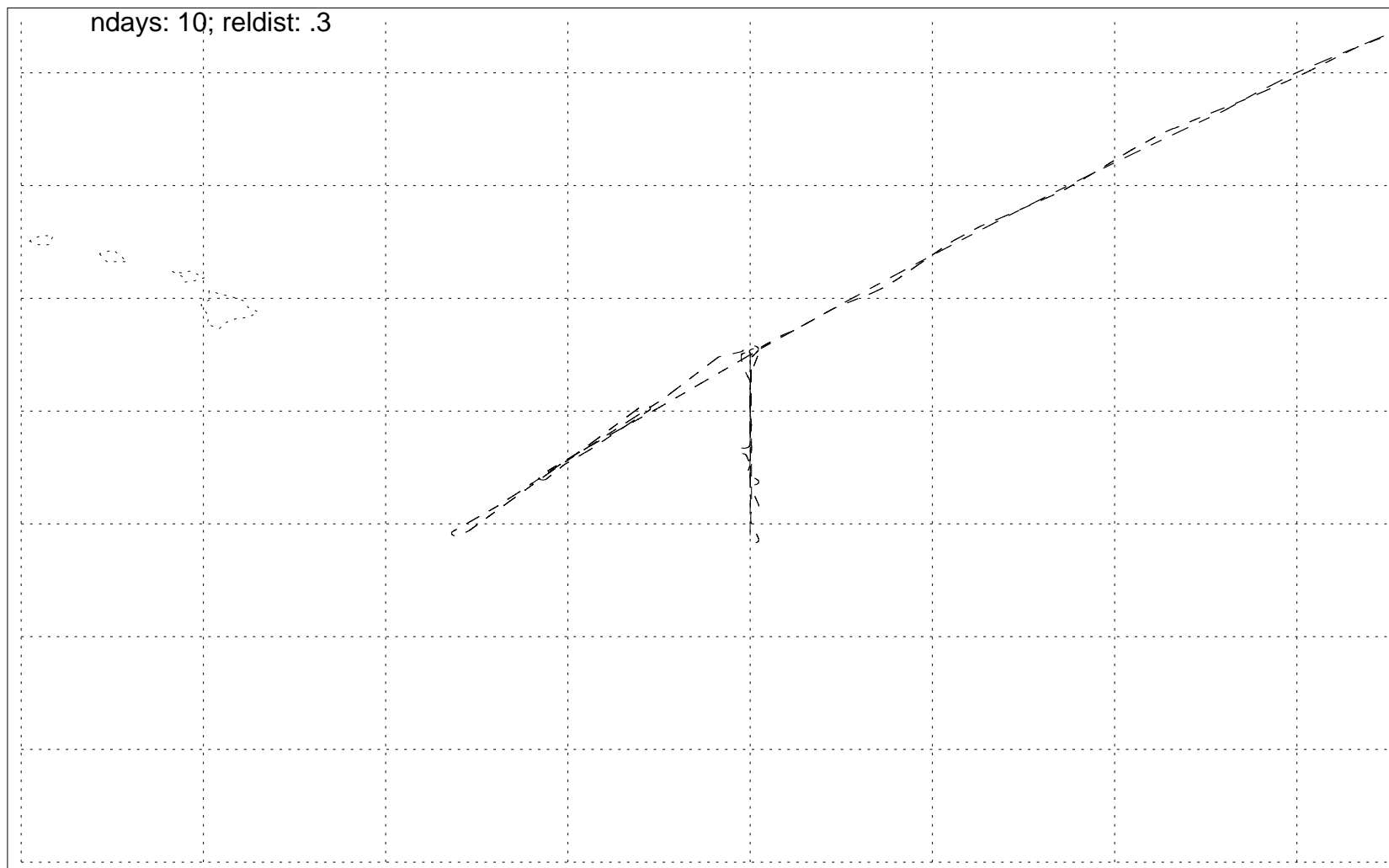
Time(days) since most recent convection [start and end points]



10 12 14 16 18

Altitude of Trajectory (km) [trajectory paths]

\_allsky Convective influence for 130205264110 at level 2; 0 out of 87 pts influenced

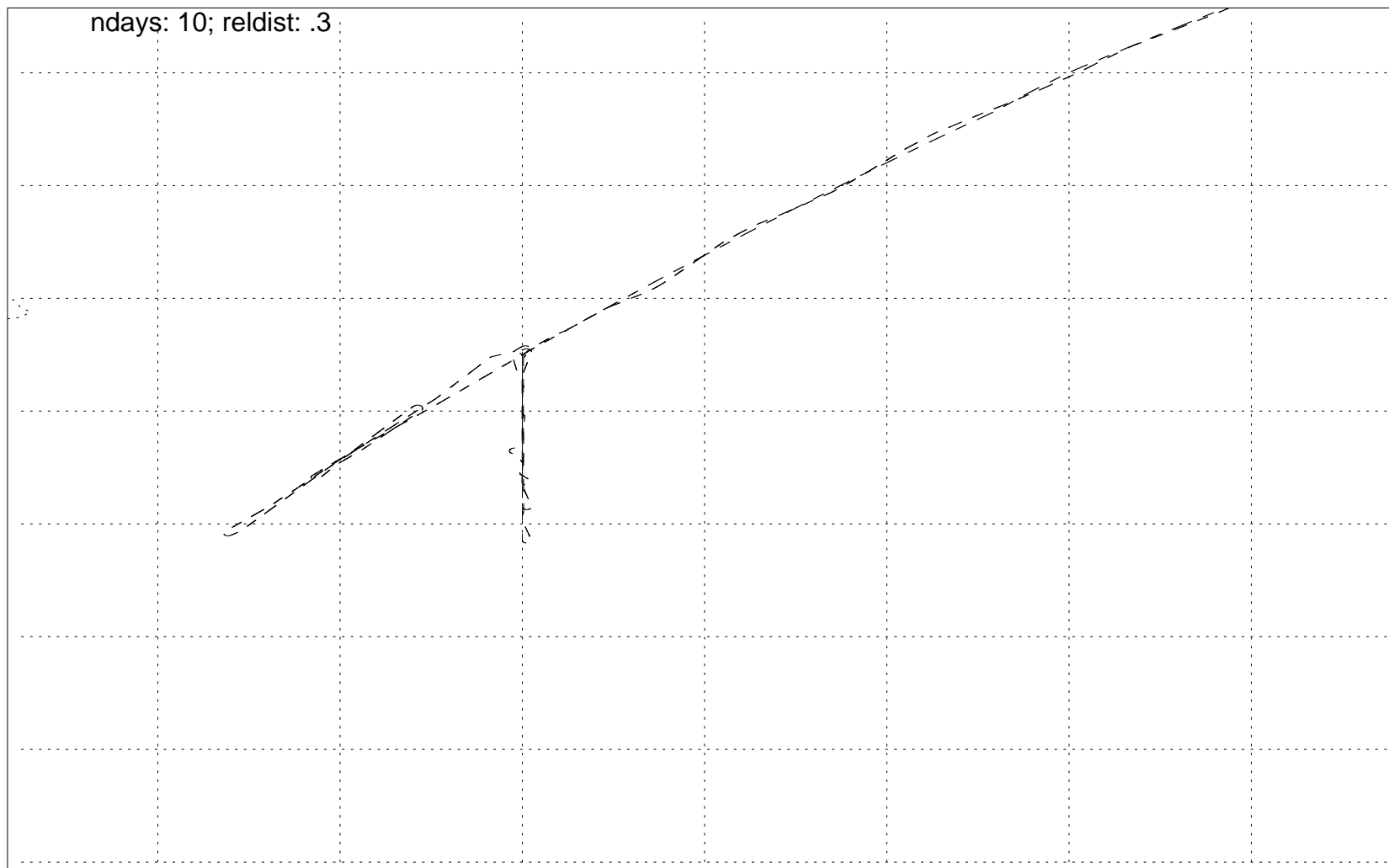


0 2 4 6 8 10  
Time(days) since most recent convection [start and end points]



10 12 14 16 18  
Altitude of Trajectory (km) [trajectory paths]

\_allsky Convective influence for 130205274110 at level 2; 0 out of 108 pts influenced

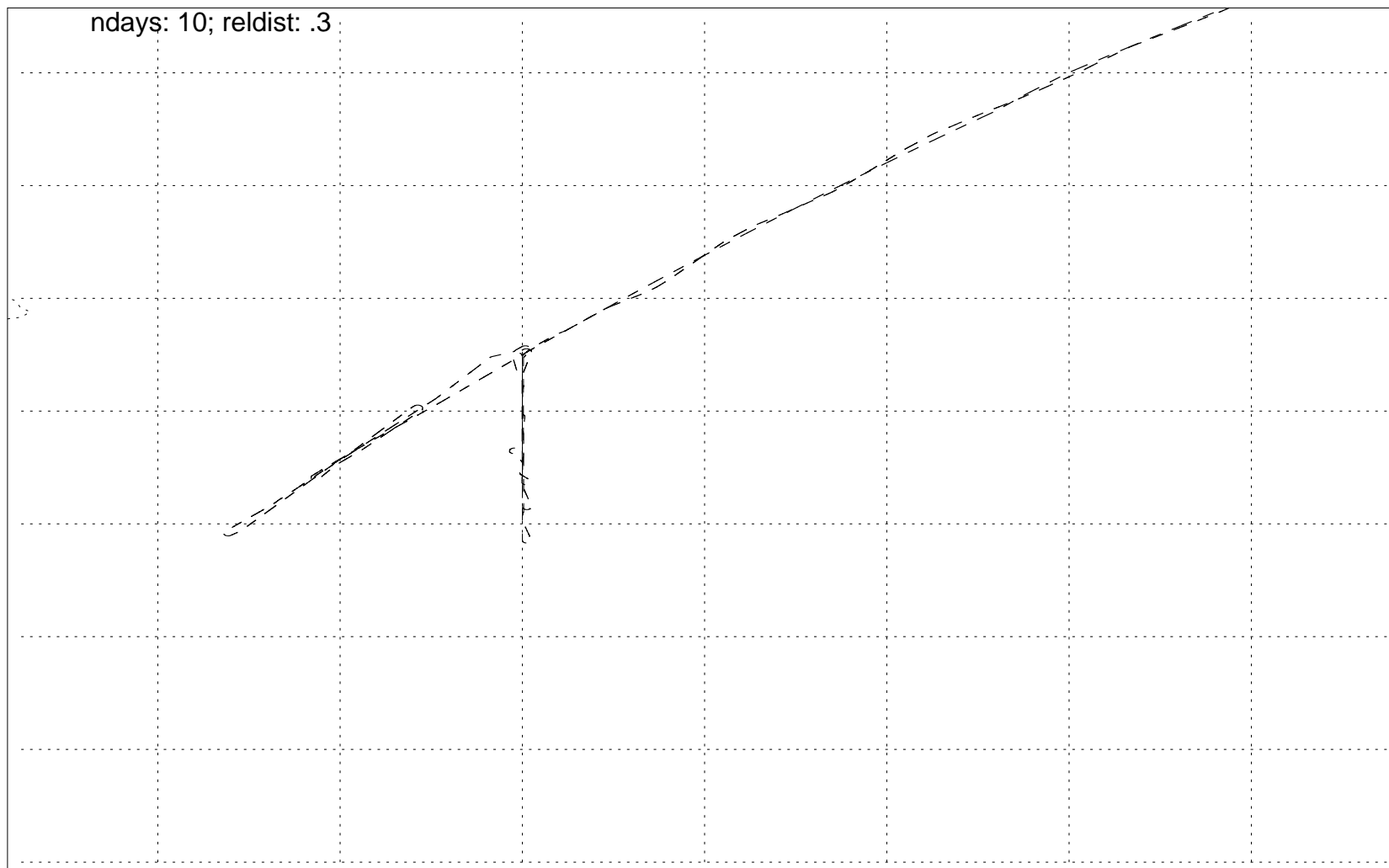


0 2 4 6 8 10  
Time(days) since most recent convection [start and end points]



10 12 14 16 18  
Altitude of Trajectory (km) [trajectory paths]

\_allsky Convective influence for 130205284110 at level 2; 0 out of 150 pts influenced

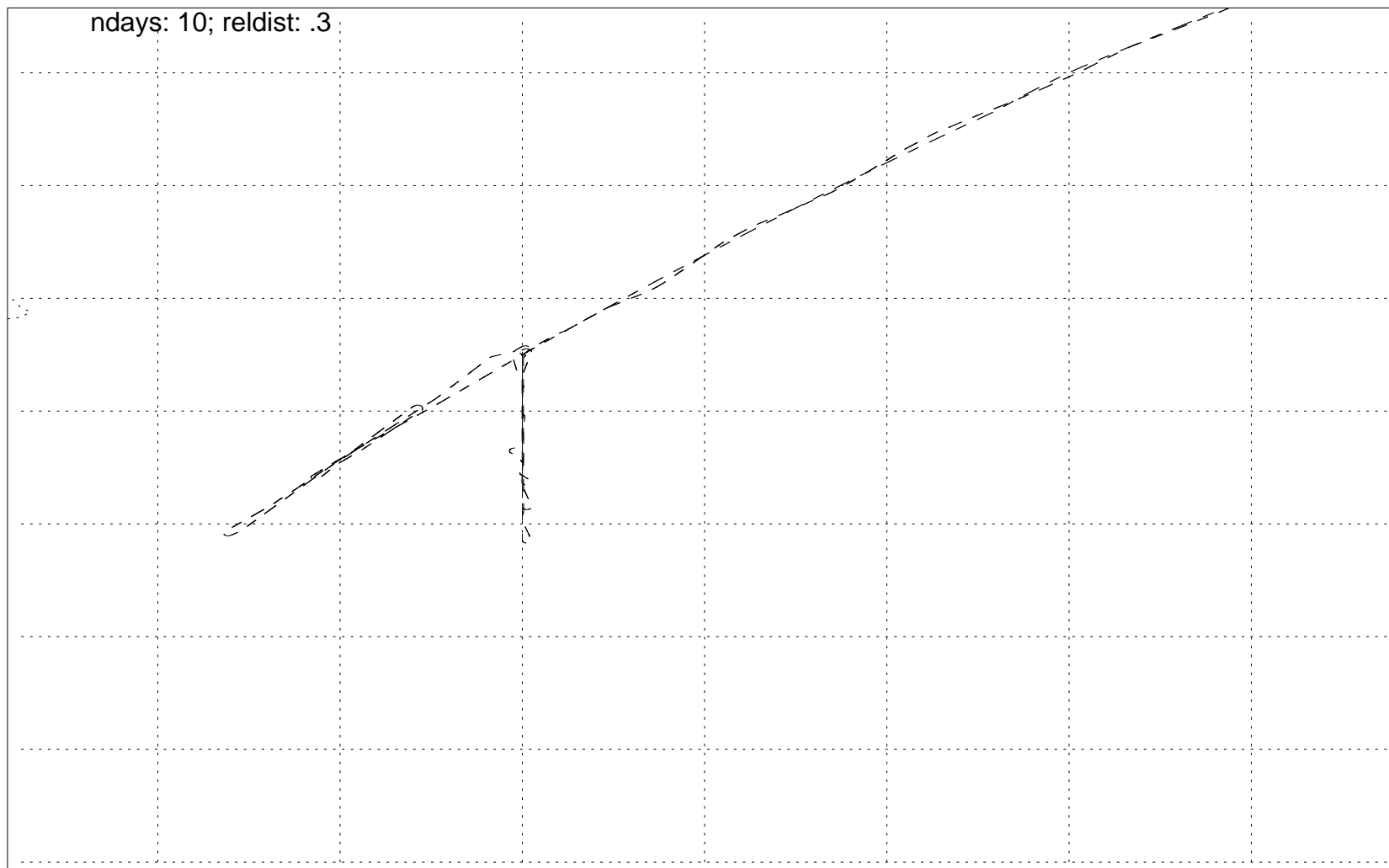


0 2 4 6 8 10  
Time(days) since most recent convection [start and end points]



10 12 14 16 18  
Altitude of Trajectory (km) [trajectory paths]

\_allsky Convective influence for 130205294110 at level 2; 0 out of 126 pts influenced

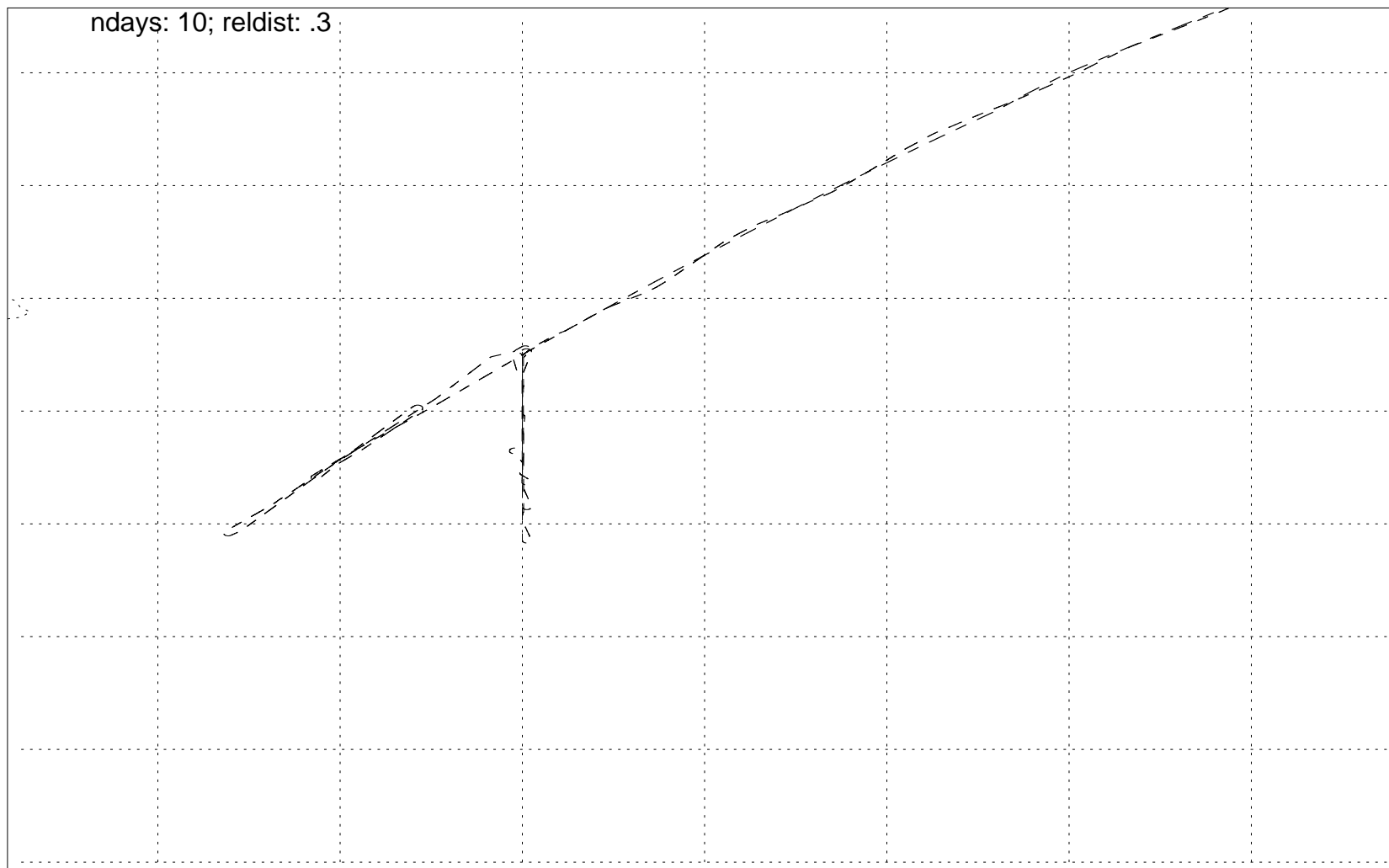


0 2 4 6 8 10  
Time(days) since most recent convection [start and end points]



10 12 14 16 18  
Altitude of Trajectory (km) [trajectory paths]

\_allsky Convective influence for 130205304110 at level 2; 0 out of 159 pts influenced




0 2 4 6 8 10  
Time(days) since most recent convection [start and end points]



10 12 14 16 18  
Altitude of Trajectory (km) [trajectory paths]

\_allsky Convective influence for 130205314110 at level 2; 0 out of 213 pts influenced



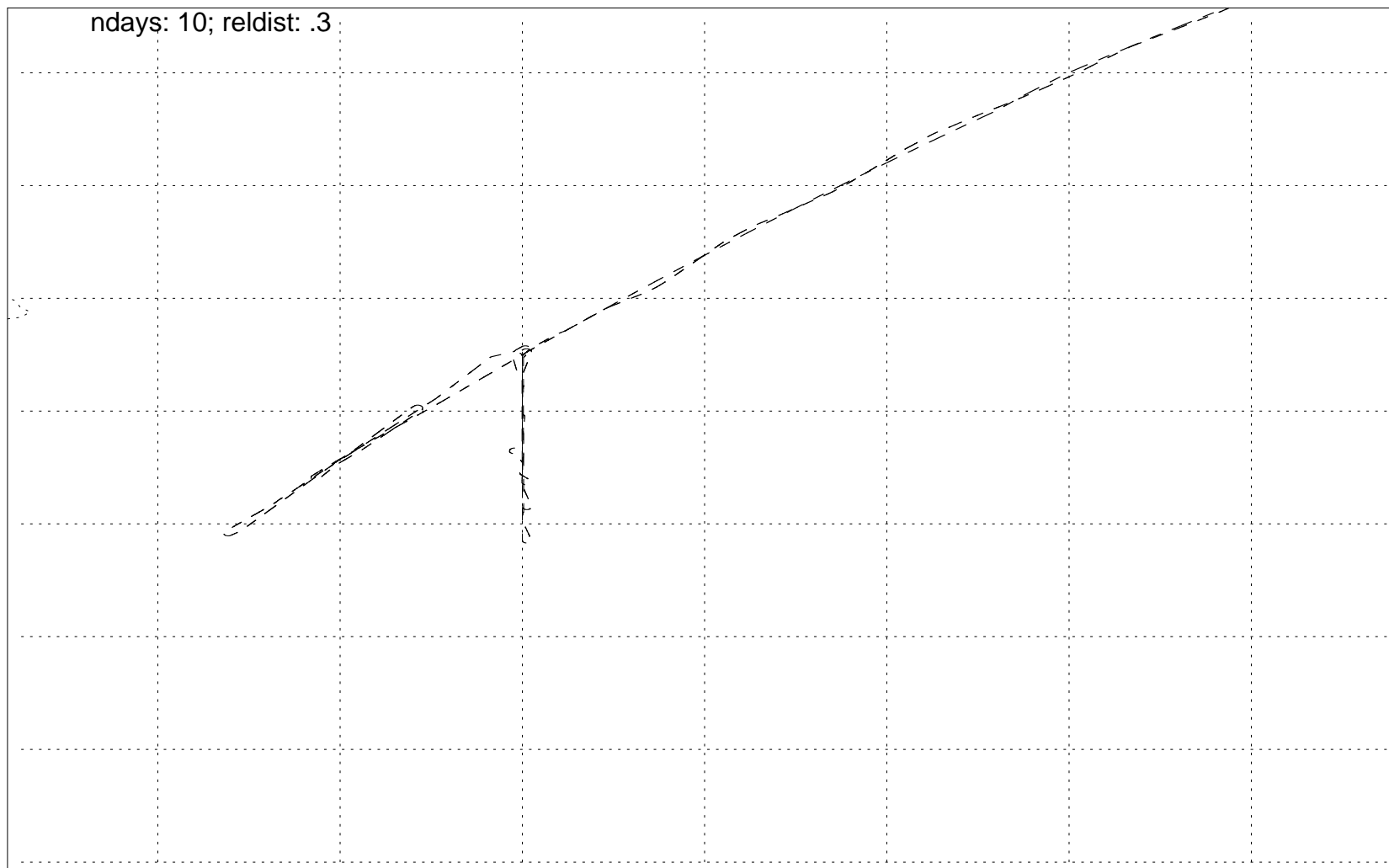
0 2 4 6 8 10  
Time(days) since most recent convection [start and end points]



10 12 14 16 18  
Altitude of Trajectory (km) [trajectory paths]



\_allsky Convective influence for 130205324110 at level 2; 0 out of 183 pts influenced

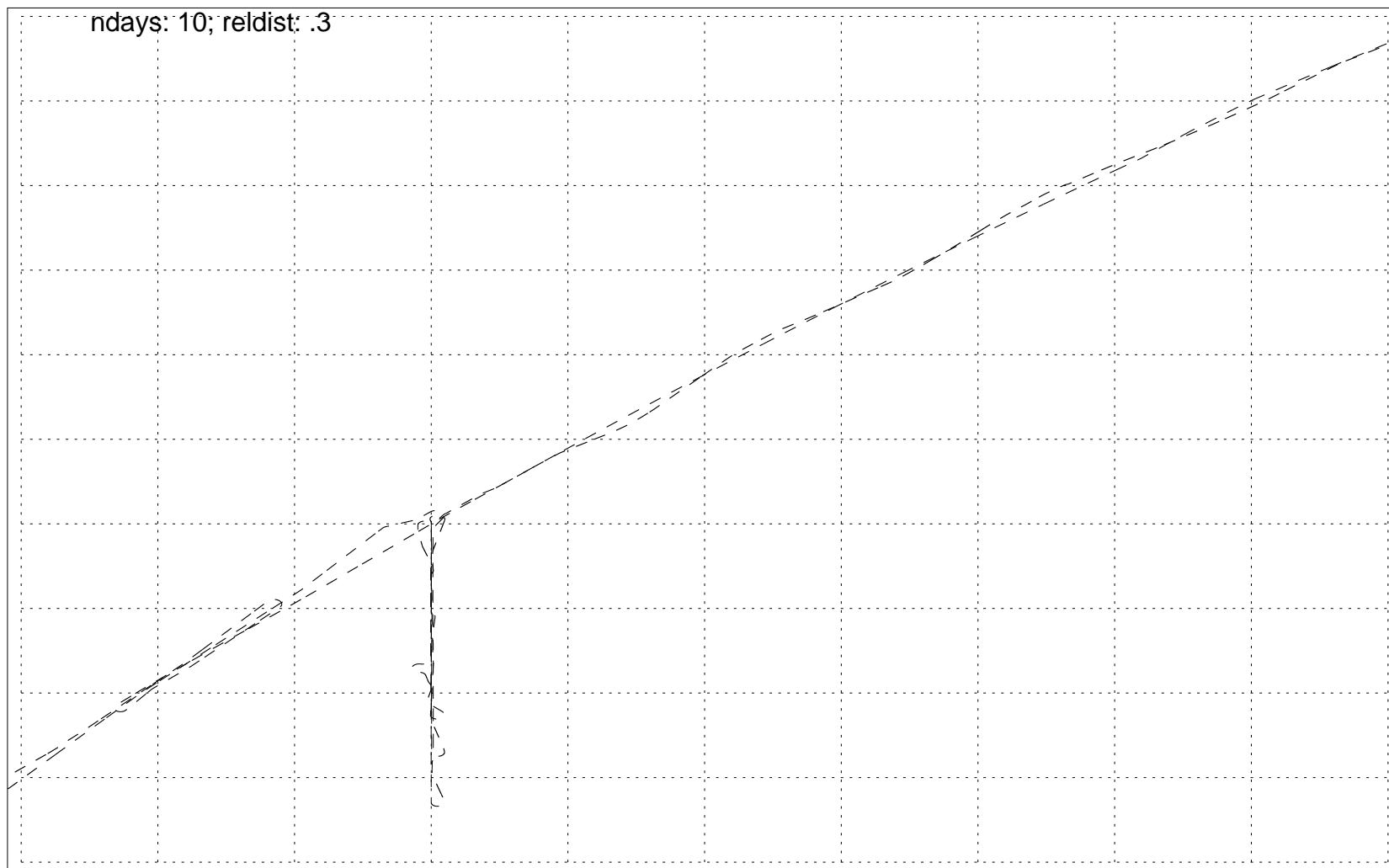


0 2 4 6 8 10  
Time(days) since most recent convection [start and end points]



10 12 14 16 18  
Altitude of Trajectory (km) [trajectory paths]

\_allsky Convective influence for 130205334110 at level 2; 0 out of 96 pts influenced

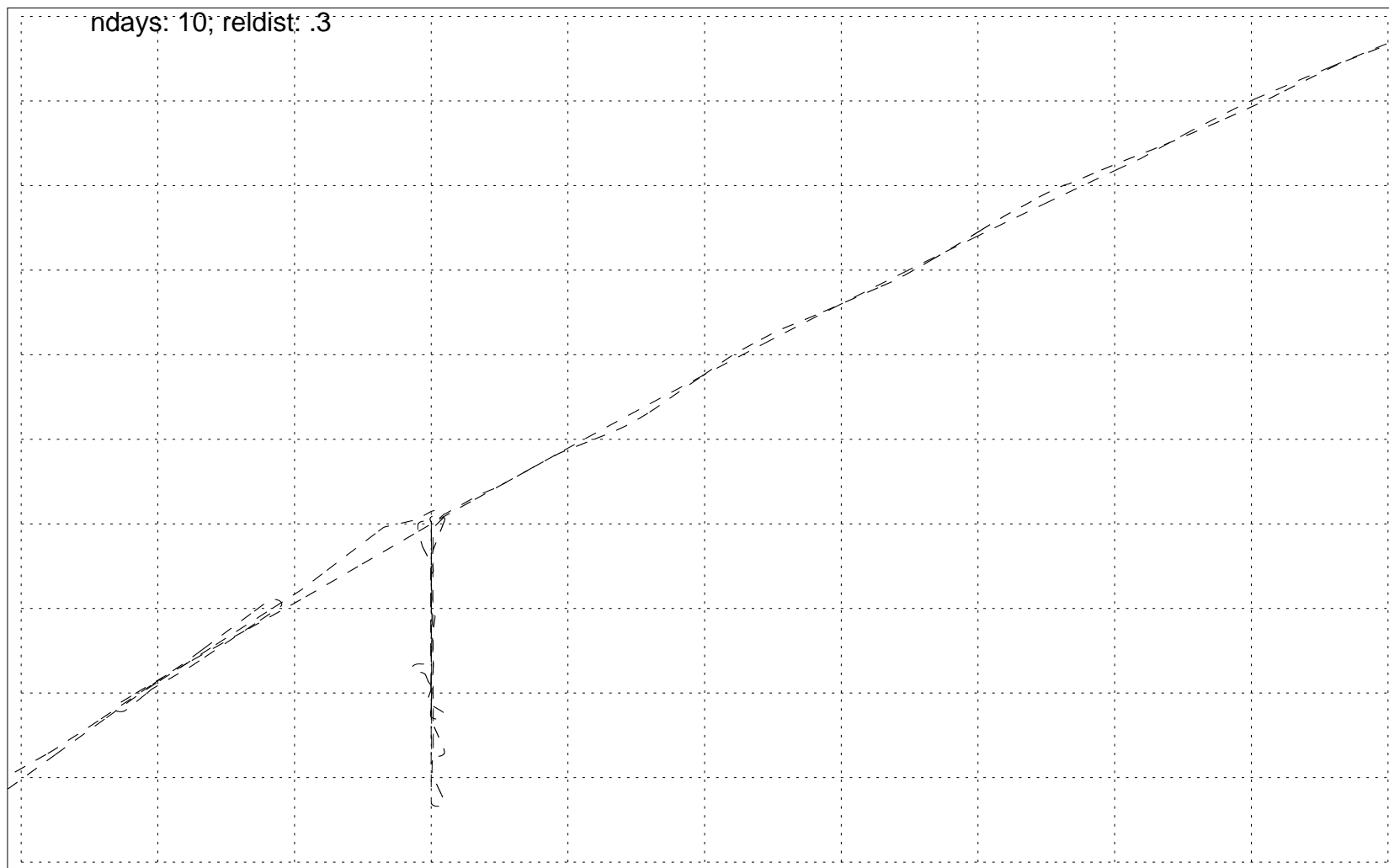


0 2 4 6 8 10  
Time(days) since most recent convection [start and end points]



10 12 14 16 18  
Altitude of Trajectory (km) [trajectory paths]

\_allsky Convective influence for 130205344110 at level 2; 0 out of 84 pts influenced

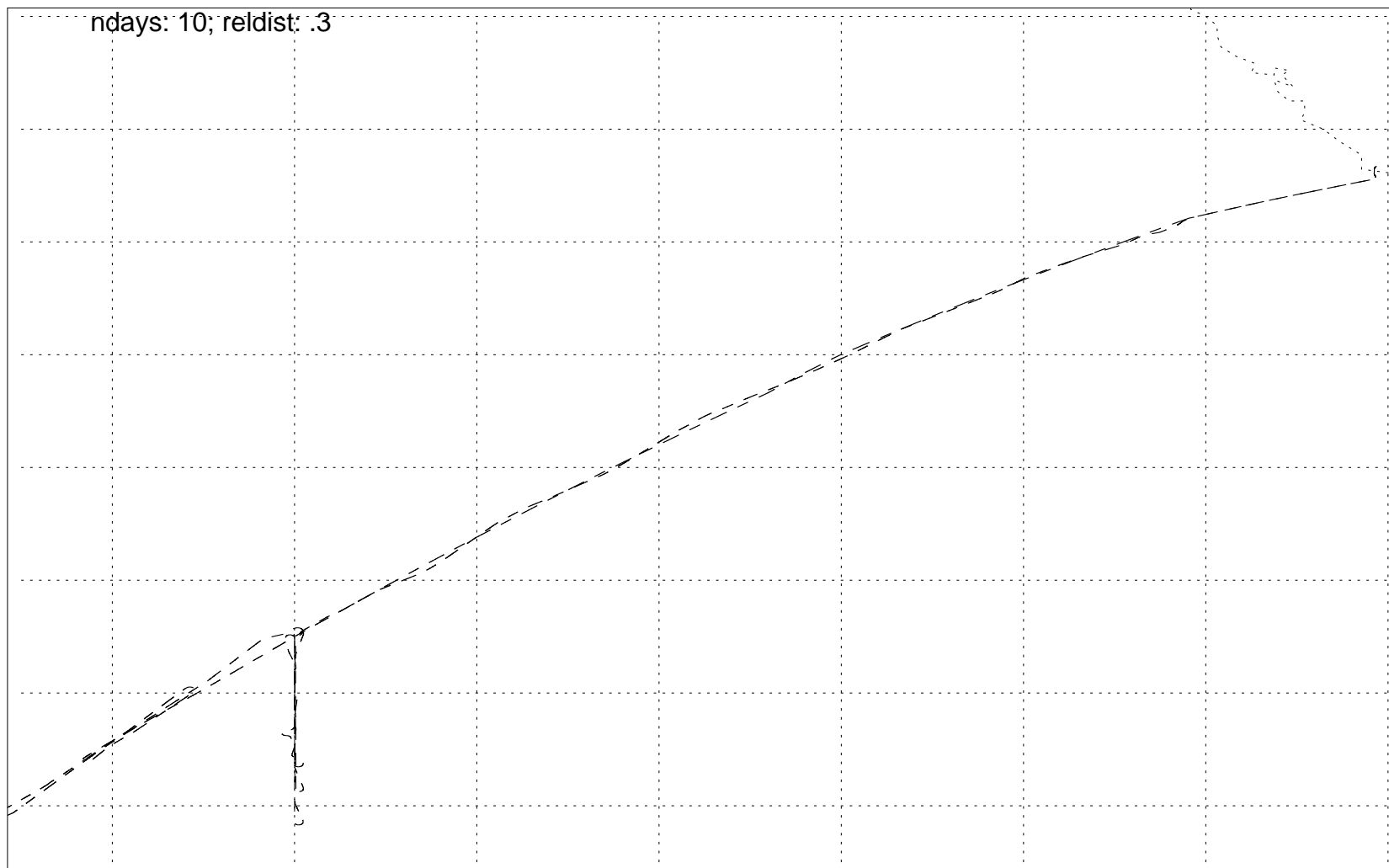


0 2 4 6 8 10  
Time(days) since most recent convection [start and end points]



10 12 14 16 18  
Altitude of Trajectory (km) [trajectory paths]

\_allsky Convective influence for 130205354110 at level 2; 0 out of 87 pts influenced

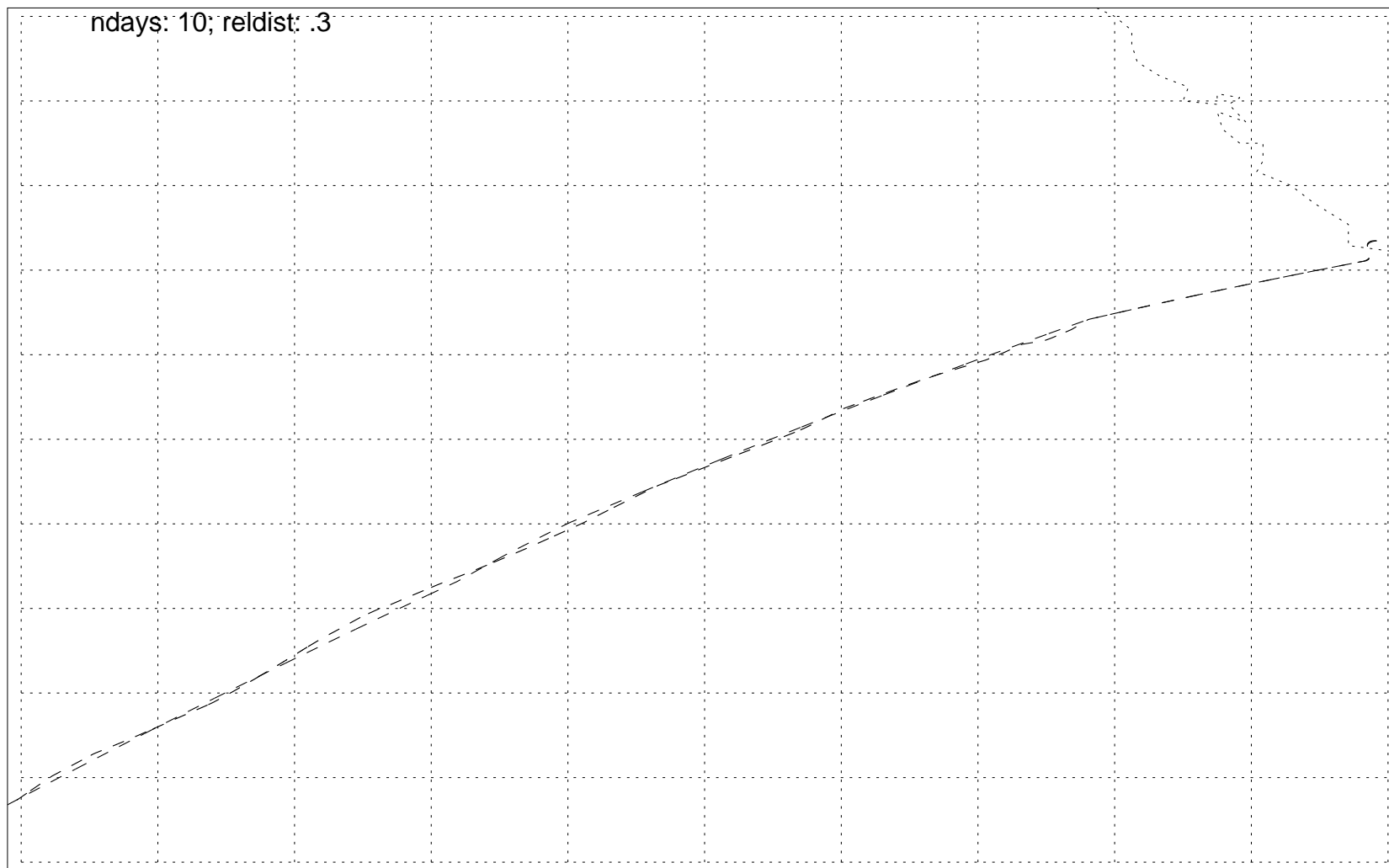


0 2 4 6 8 10  
Time(days) since most recent convection [start and end points]



10 12 14 16 18  
Altitude of Trajectory (km) [trajectory paths]

\_allsky Convective influence for 130205364110 at level 2; 0 out of 84 pts influenced

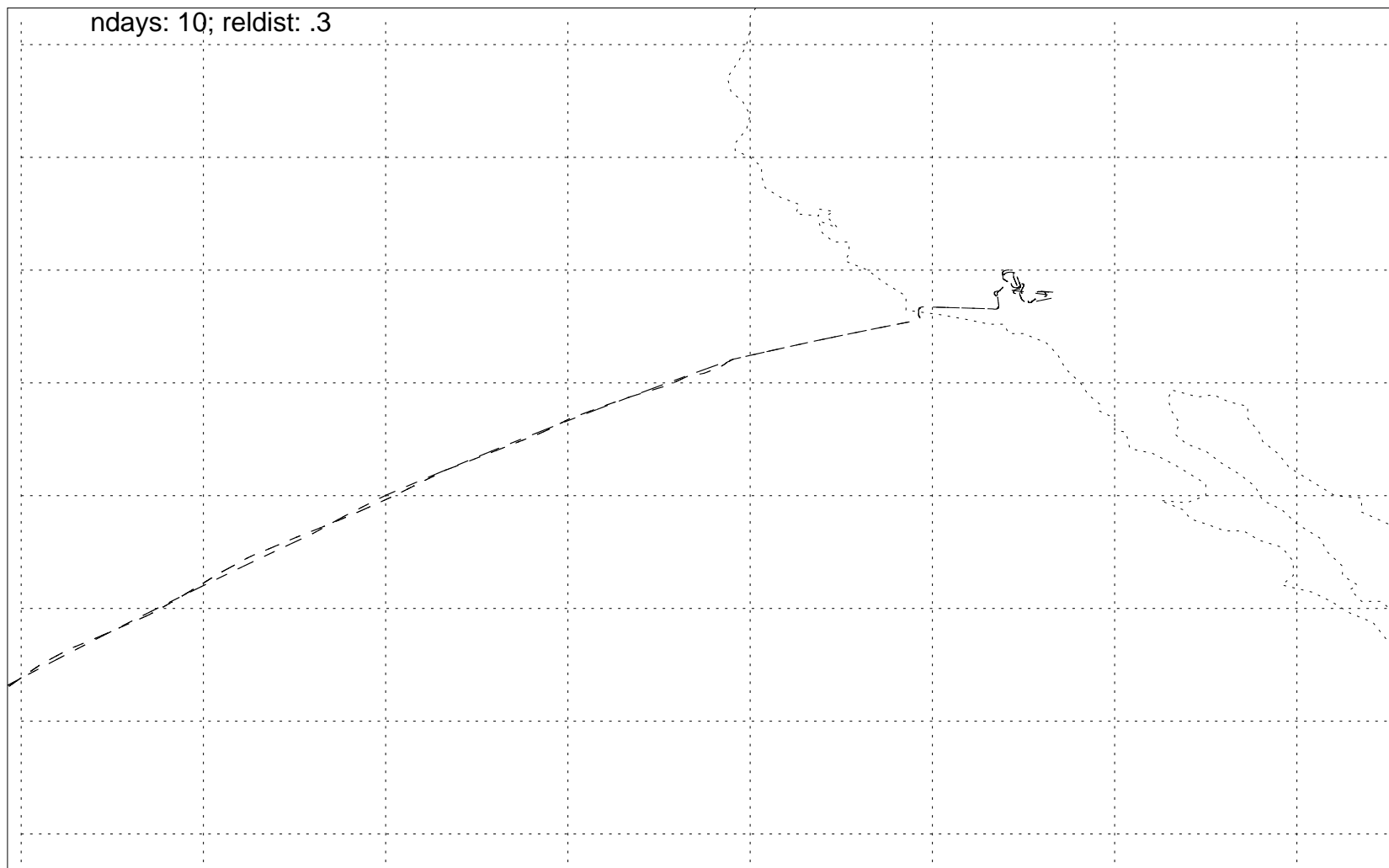


0 2 4 6 8 10  
Time(days) since most recent convection [start and end points]



10 12 14 16 18  
Altitude of Trajectory (km) [trajectory paths]

\_allsky Convective influence for 130205374110 at level 2; 0 out of 84 pts influenced

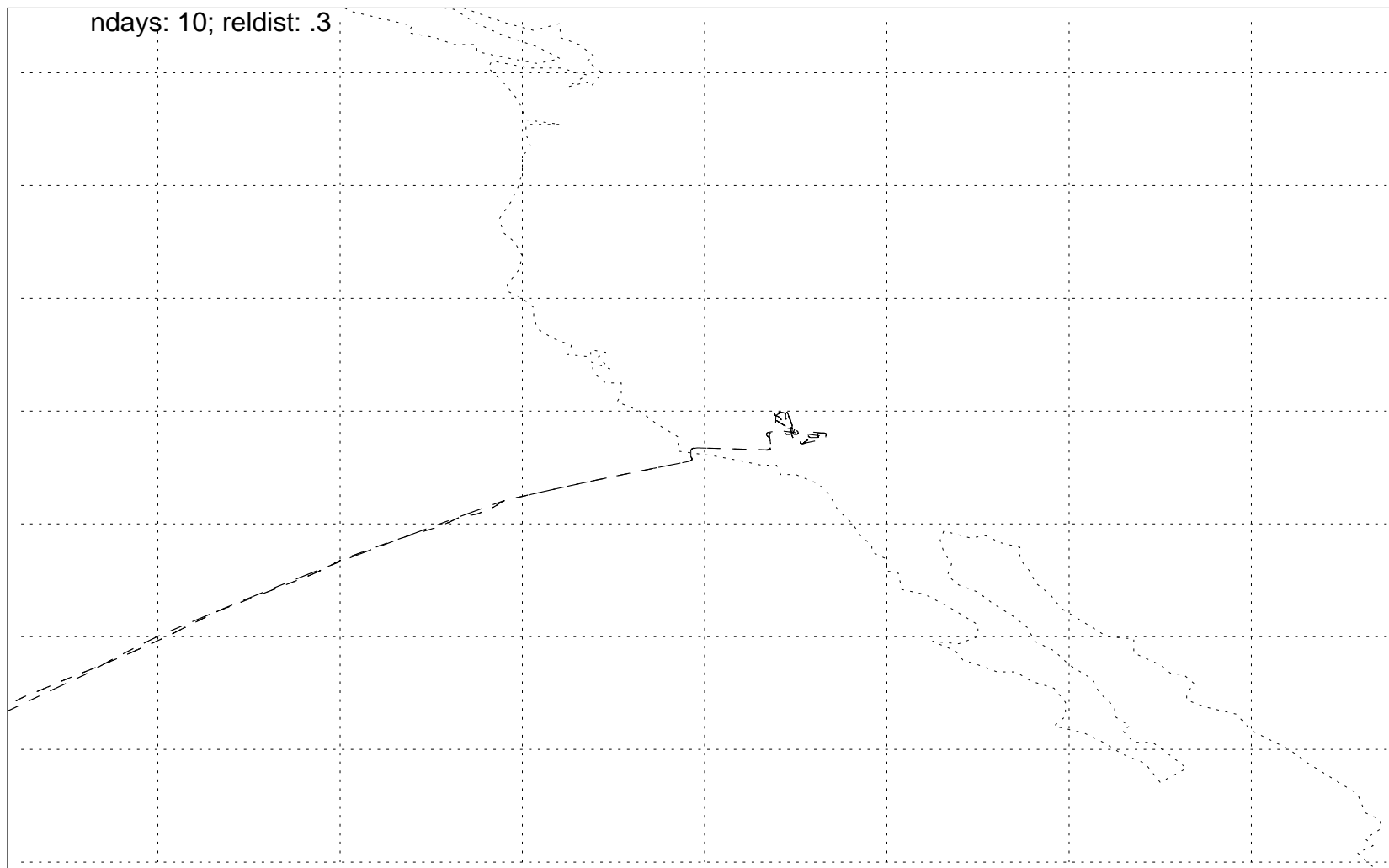


0 2 4 6 8 10  
Time(days) since most recent convection [start and end points]



10 12 14 16 18  
Altitude of Trajectory (km) [trajectory paths]

\_allsky Convective influence for 130205384110 at level 2; 0 out of 150 pts influenced

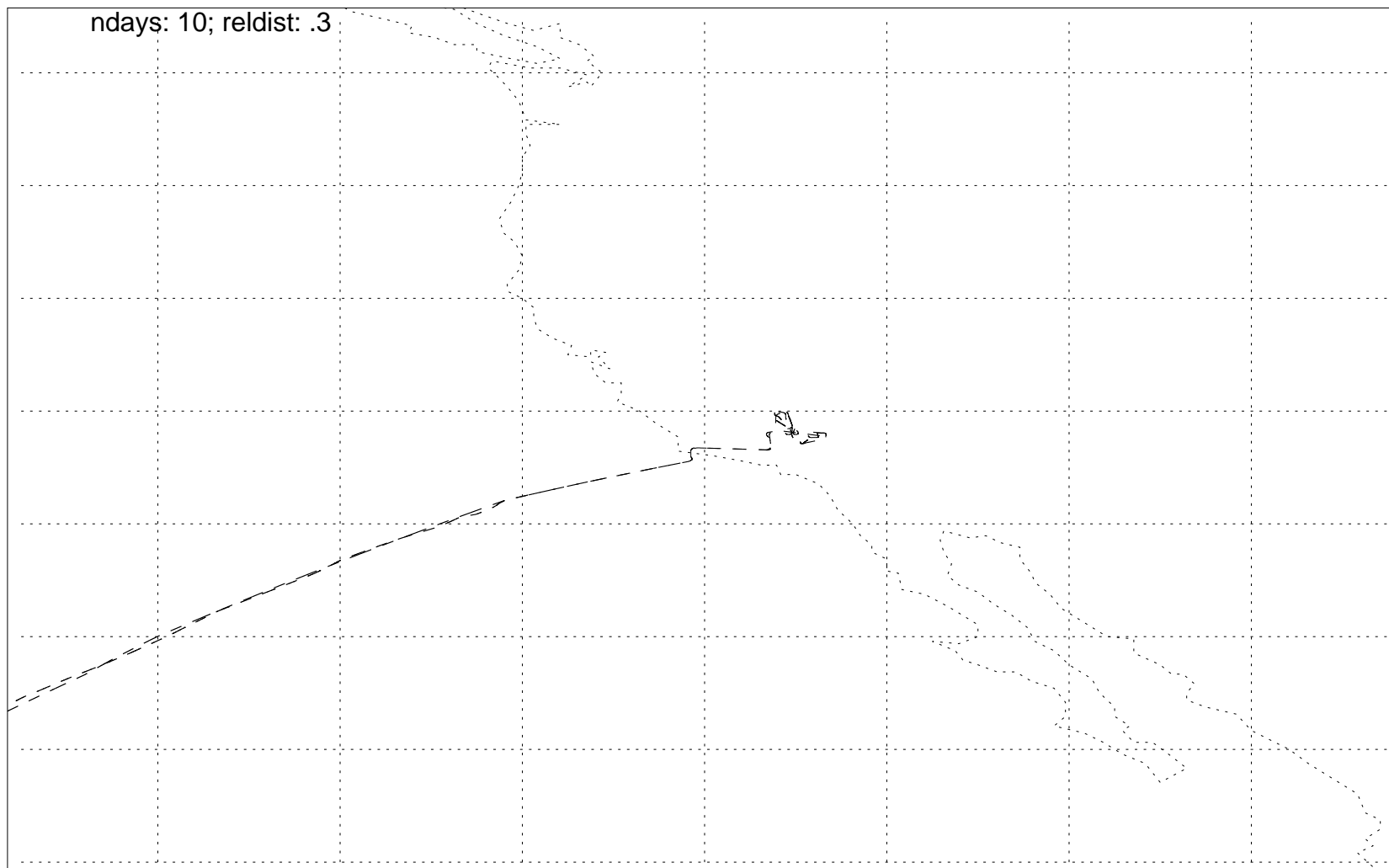


0 2 4 6 8 10  
Time(days) since most recent convection [start and end points]



10 12 14 16 18  
Altitude of Trajectory (km) [trajectory paths]

\_allsky Convective influence for 130205394110 at level 2; 0 out of 108 pts influenced



0 2 4 6 8 10  
Time(days) since most recent convection [start and end points]



10 12 14 16 18  
Altitude of Trajectory (km) [trajectory paths]