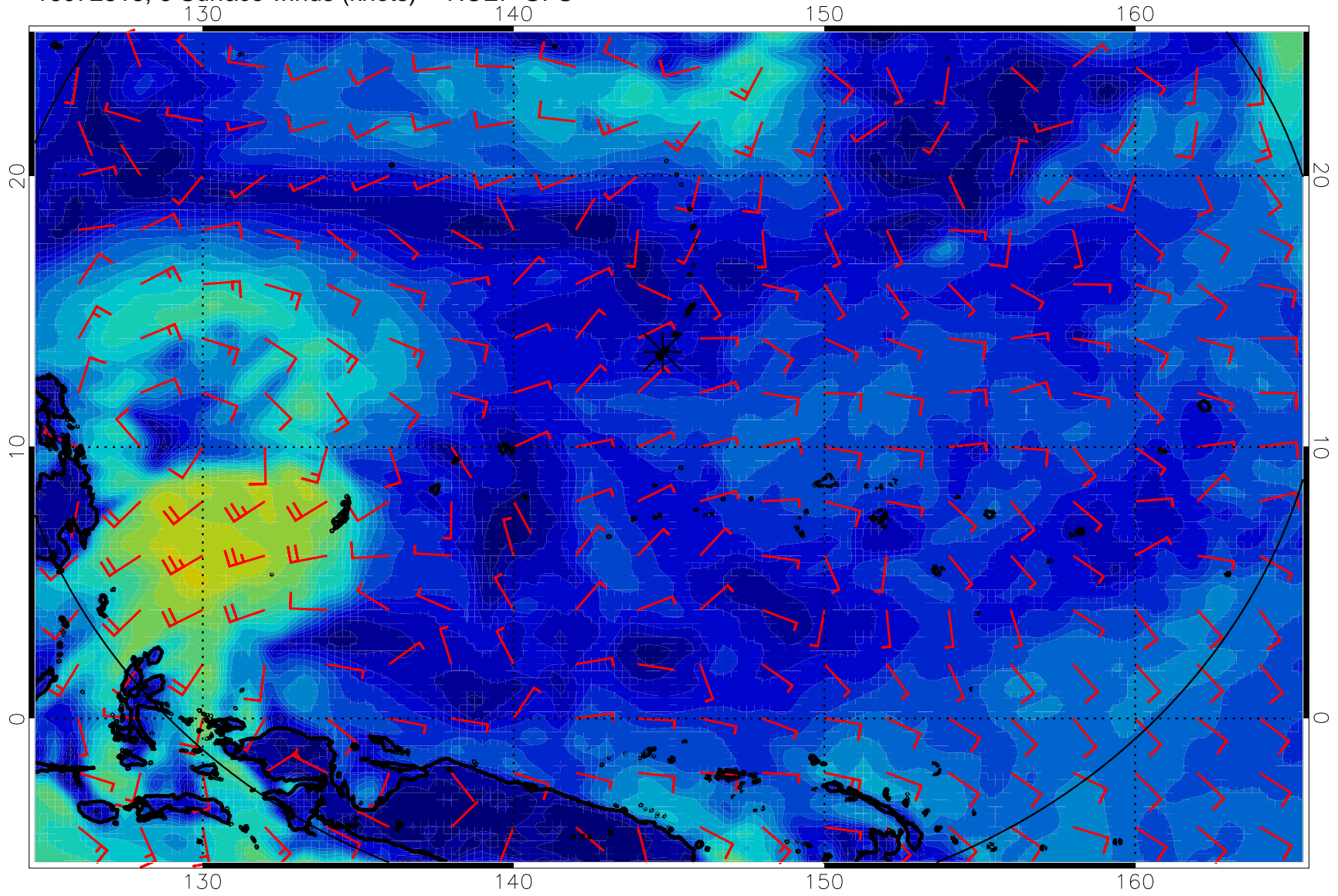
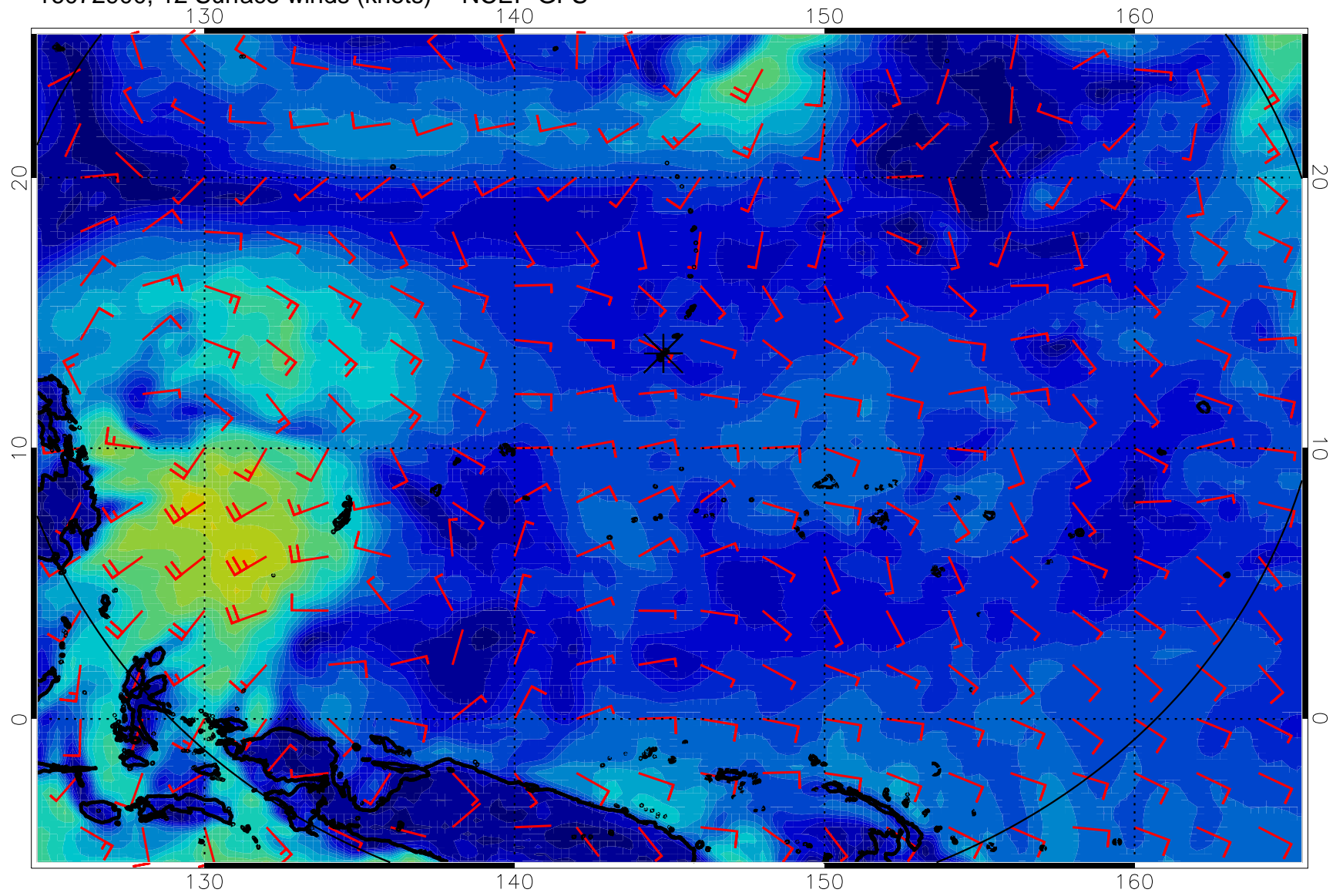


16072818, 6 Surface winds (knots) -- NCEP GFS



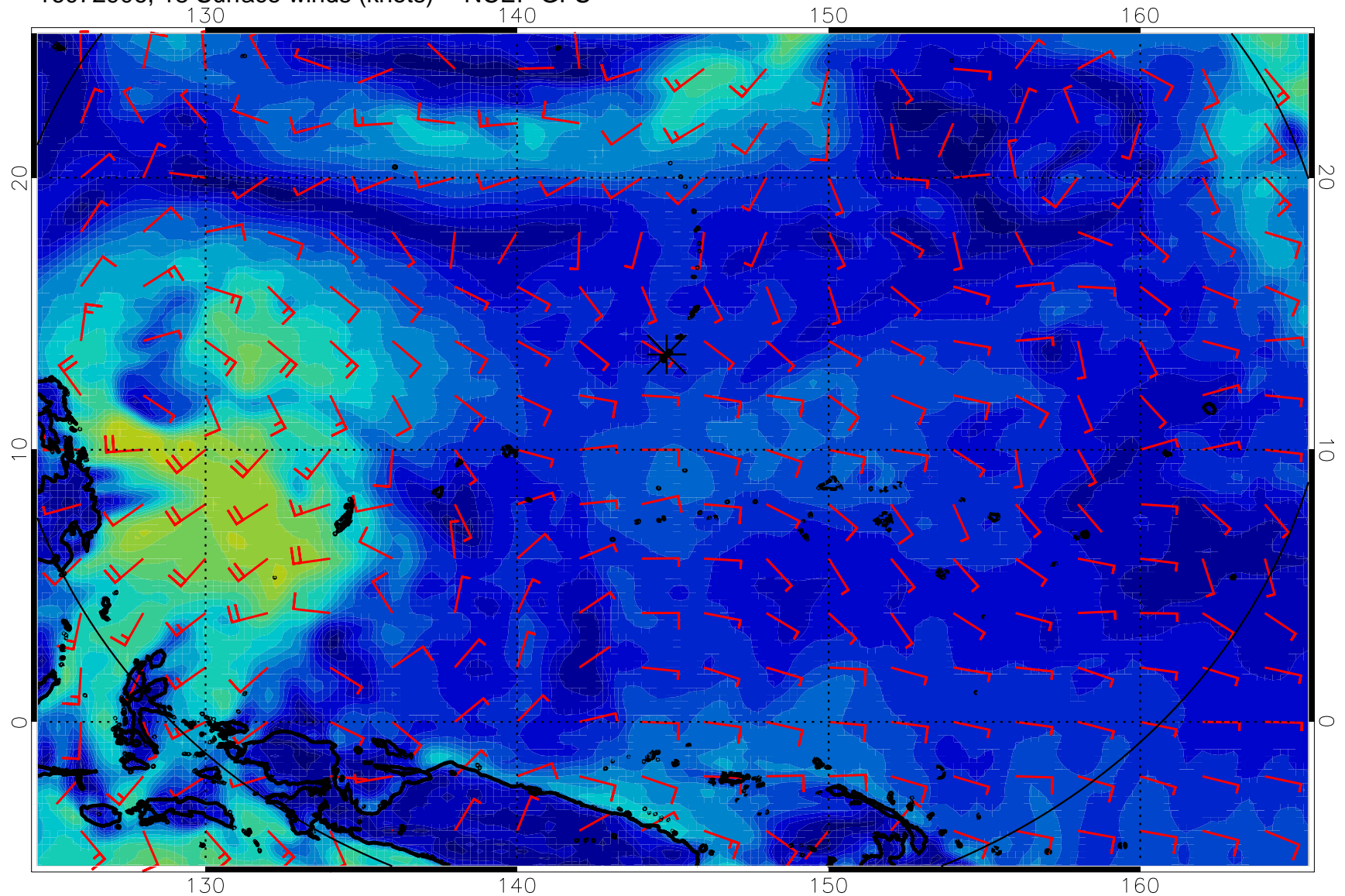
0 10 20 30
Surface Wind Speed, knots

16072900, 12 Surface winds (knots) -- NCEP GFS



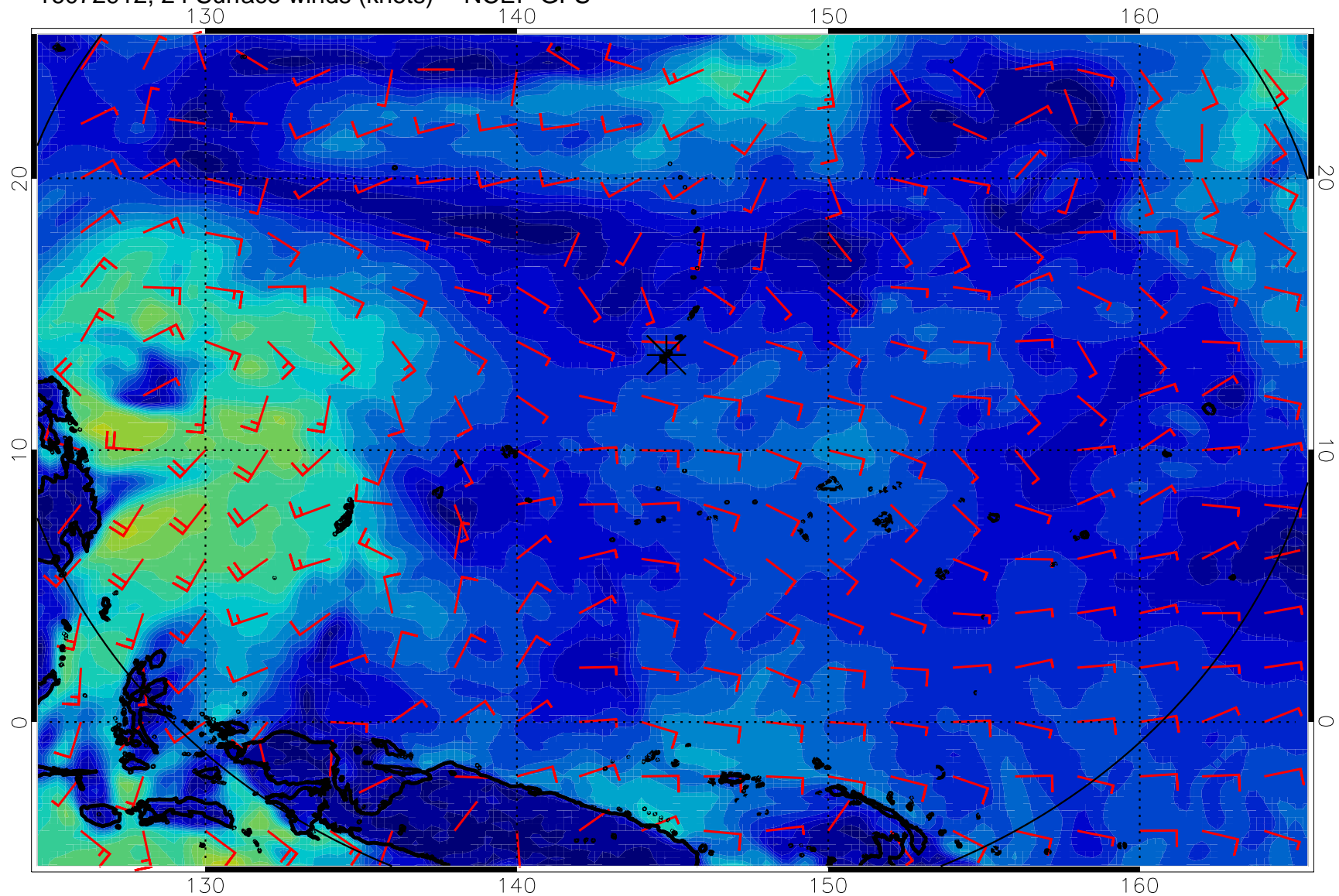
0 10 20 30
Surface Wind Speed, knots

16072906, 18 Surface winds (knots) -- NCEP GFS



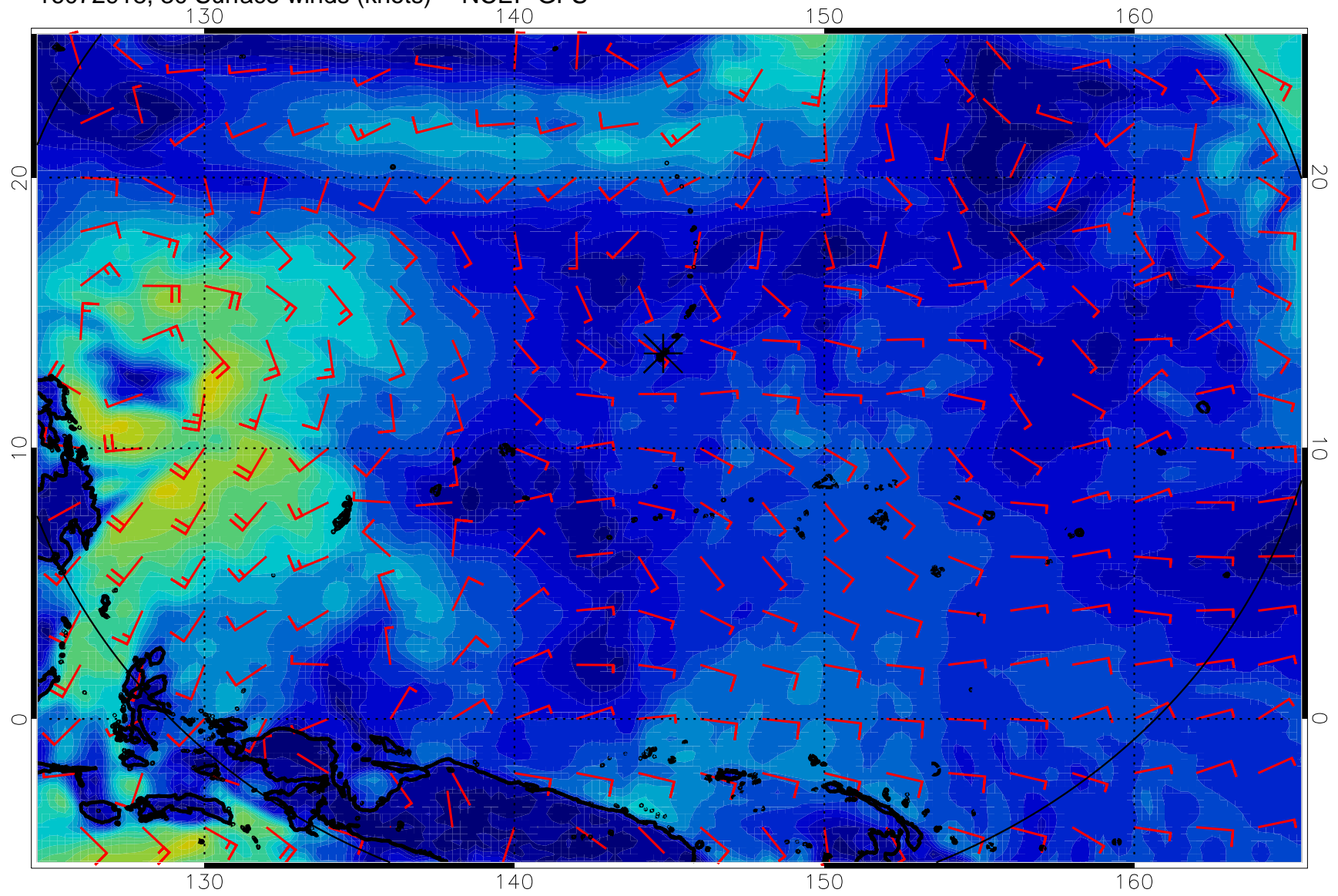
0 10 20 30
Surface Wind Speed, knots

16072912, 24 Surface winds (knots) -- NCEP GFS



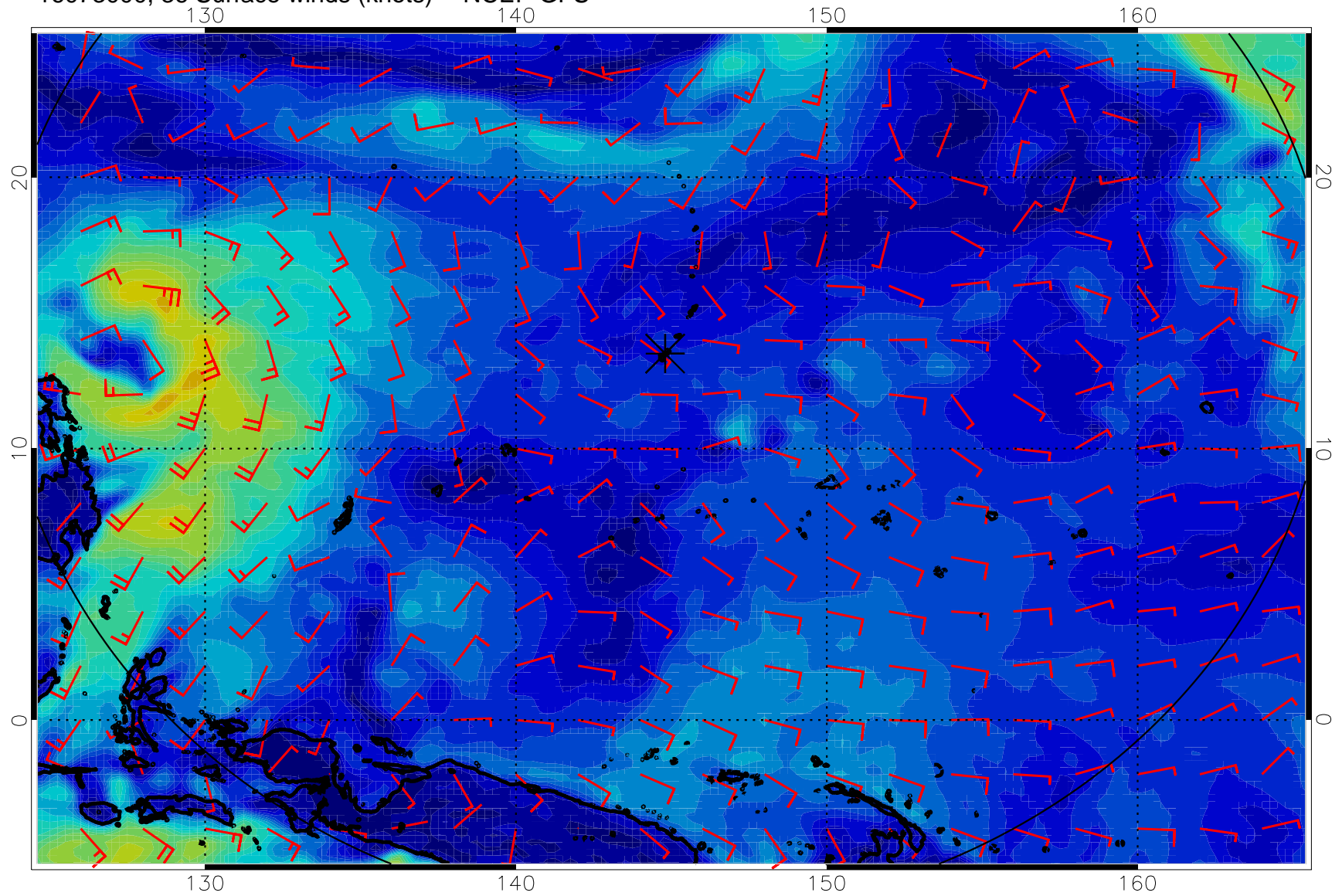
0 10 20 30
Surface Wind Speed, knots

16072918, 30 Surface winds (knots) -- NCEP GFS



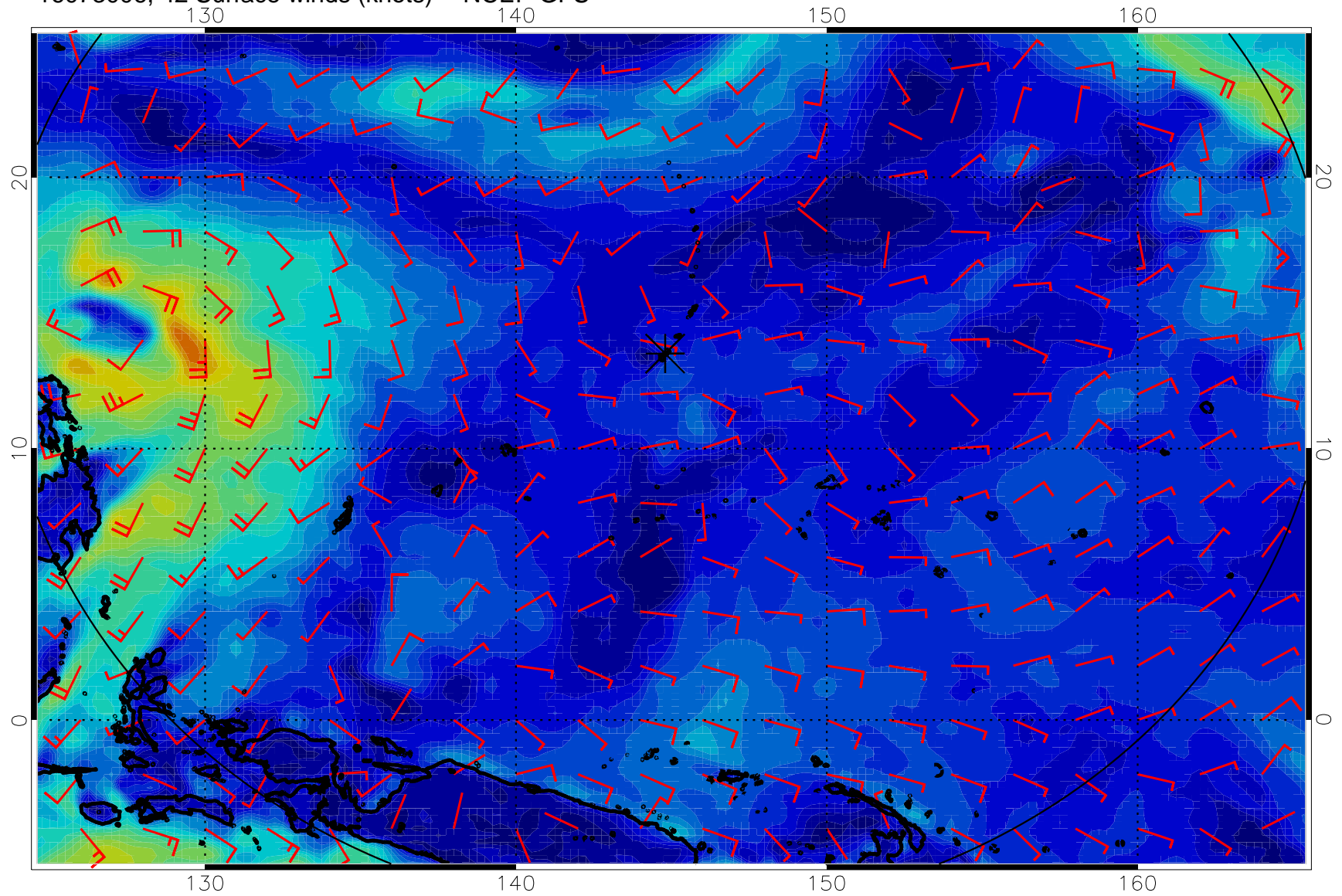
0 10 20 30
Surface Wind Speed, knots

16073000, 36 Surface winds (knots) -- NCEP GFS



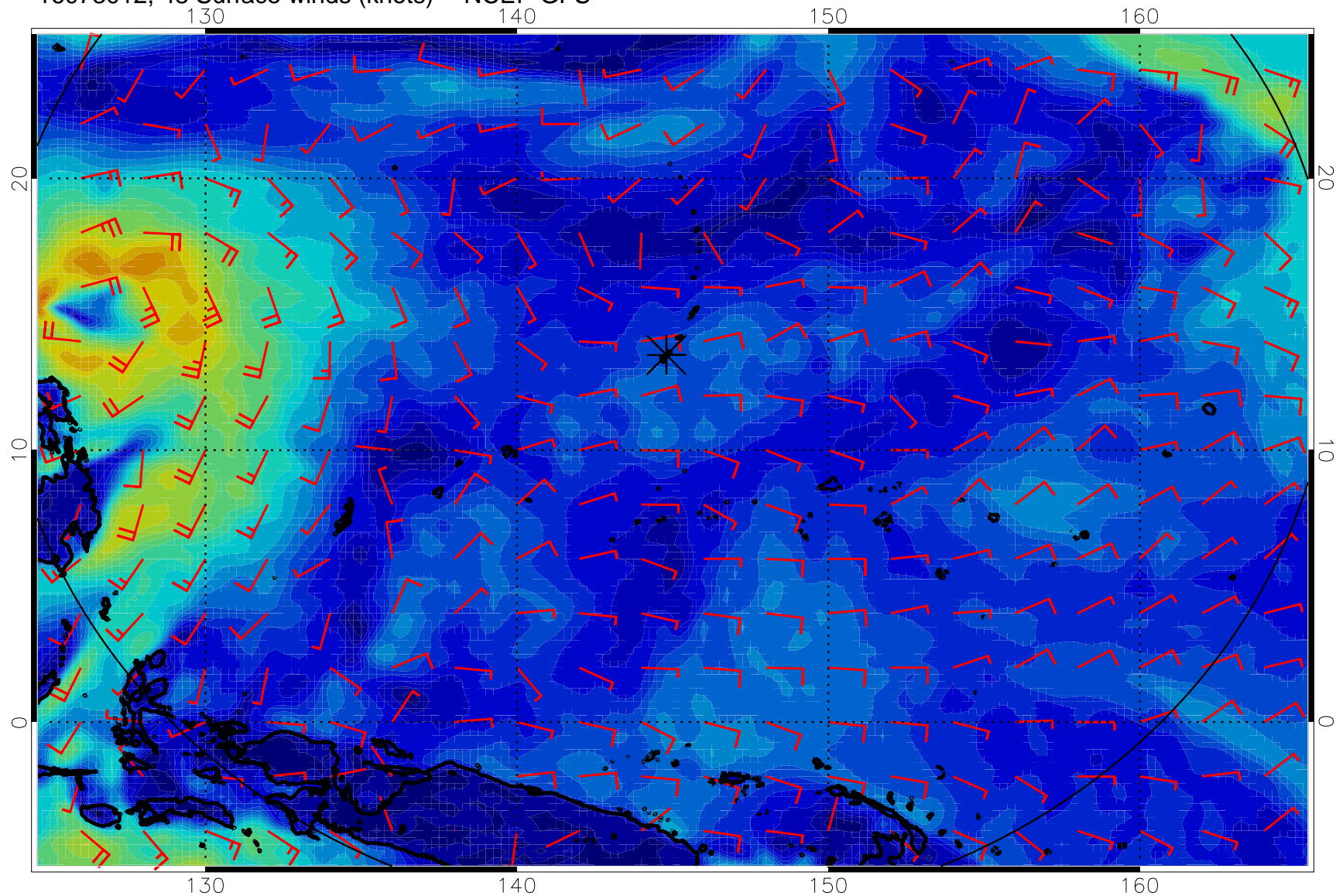
0 10 20 30
Surface Wind Speed, knots

16073006, 42 Surface winds (knots) -- NCEP GFS



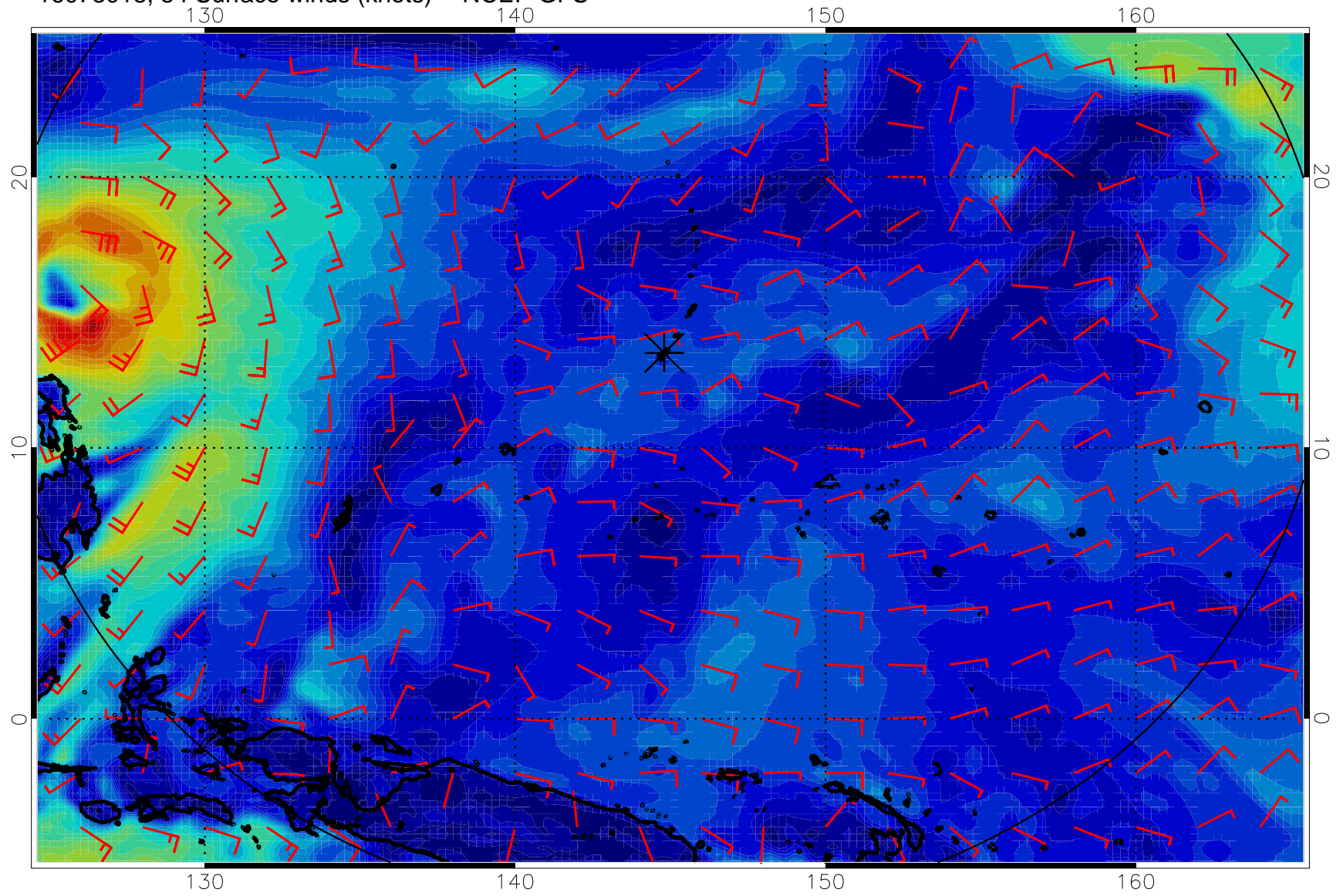
0 10 20 30
Surface Wind Speed, knots

16073012, 48 Surface winds (knots) -- NCEP GFS



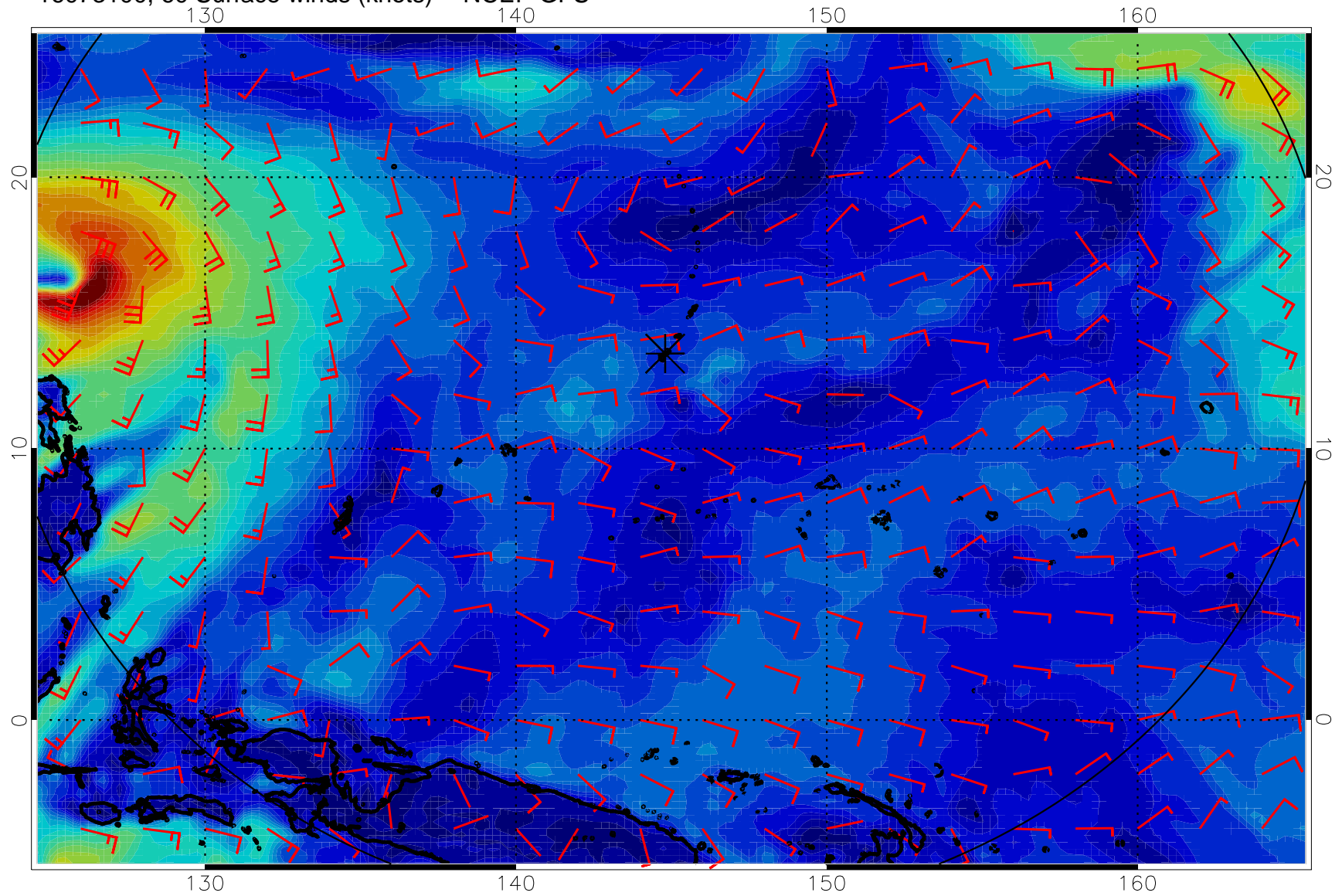
0 10 20 30
Surface Wind Speed, knots

16073018, 54 Surface winds (knots) -- NCEP GFS



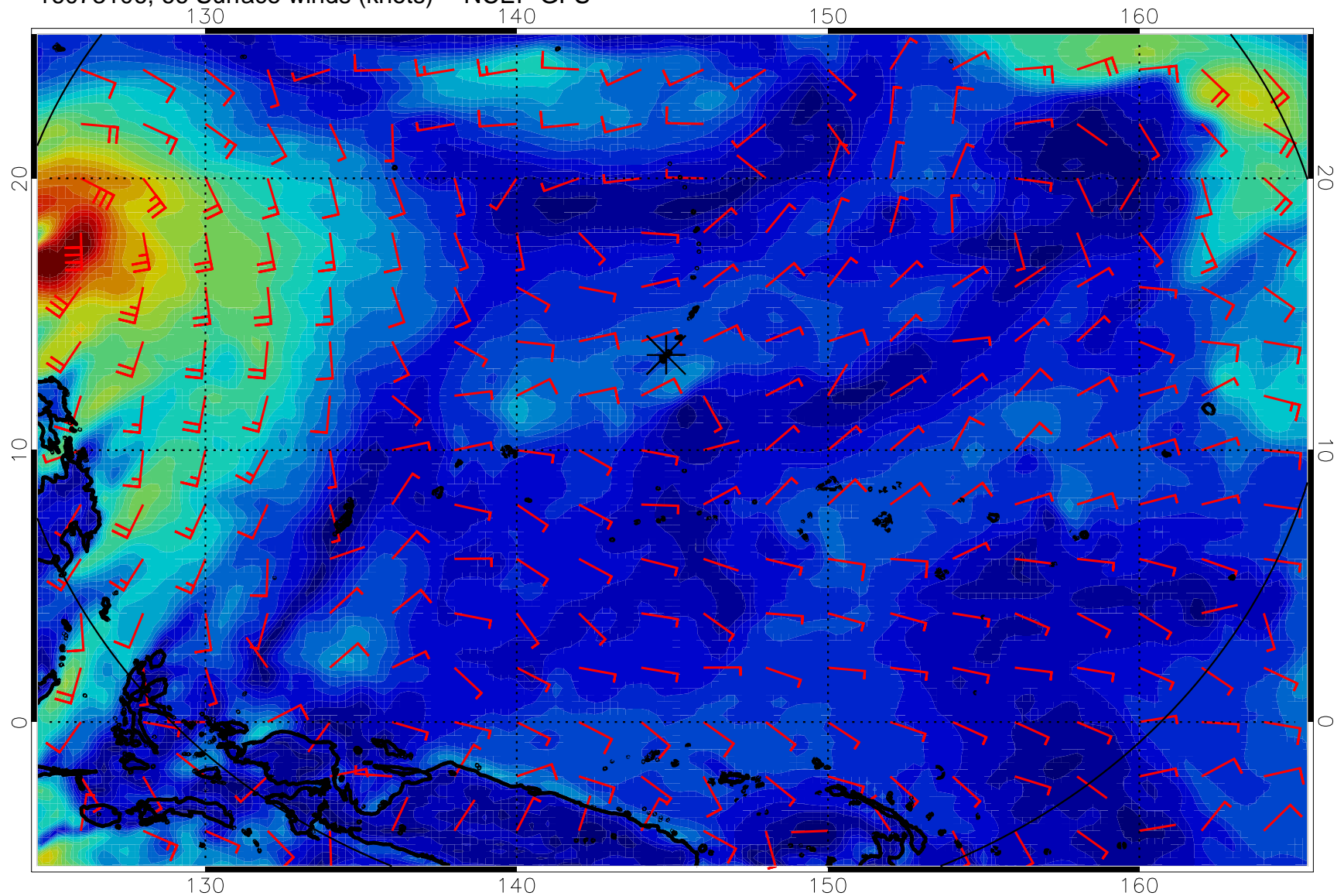
0 10 20 30
Surface Wind Speed, knots

16073100, 60 Surface winds (knots) -- NCEP GFS



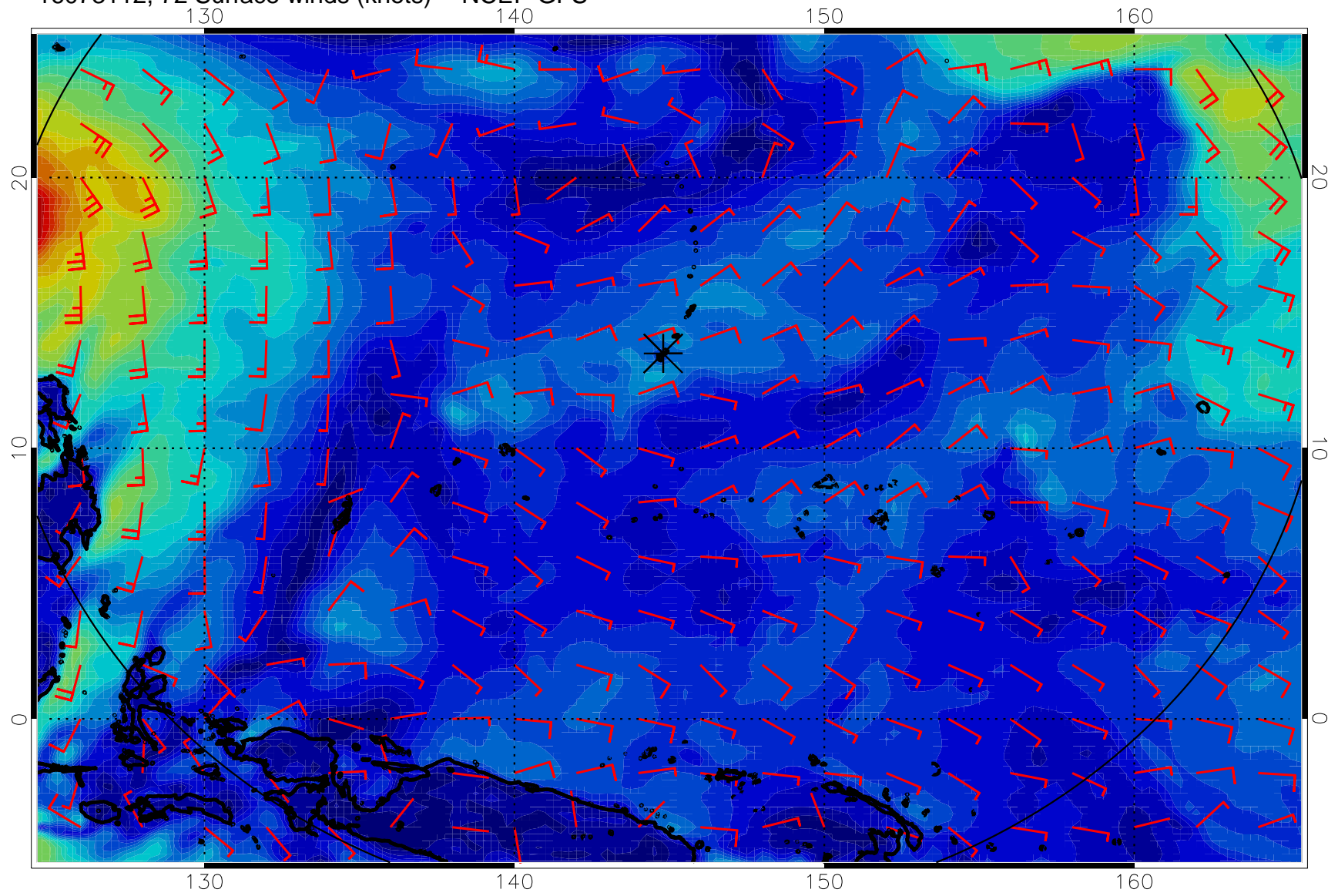
0 10 20 30
Surface Wind Speed, knots

16073106, 66 Surface winds (knots) -- NCEP GFS



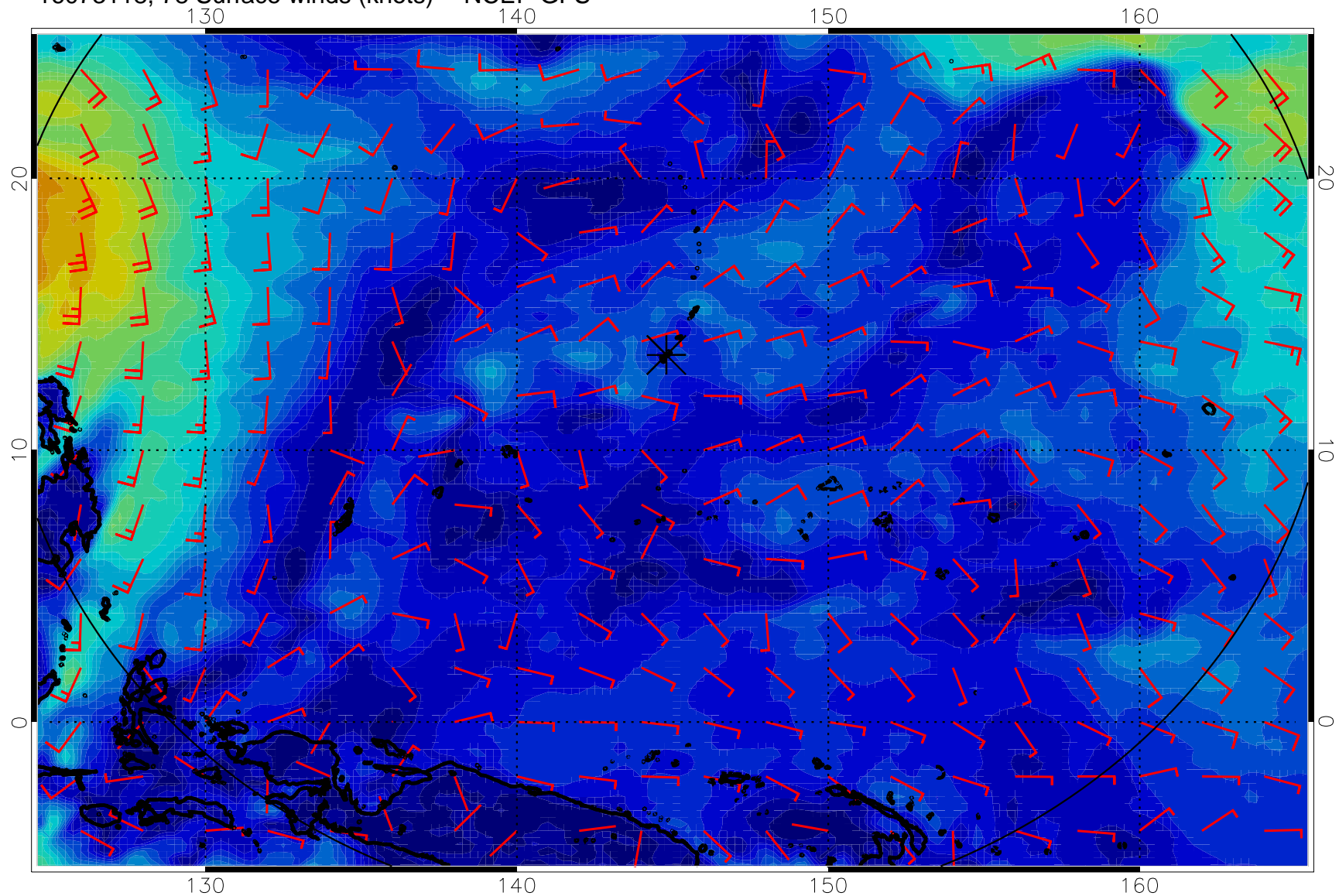
0 10 20 30
Surface Wind Speed, knots

16073112, 72 Surface winds (knots) -- NCEP GFS



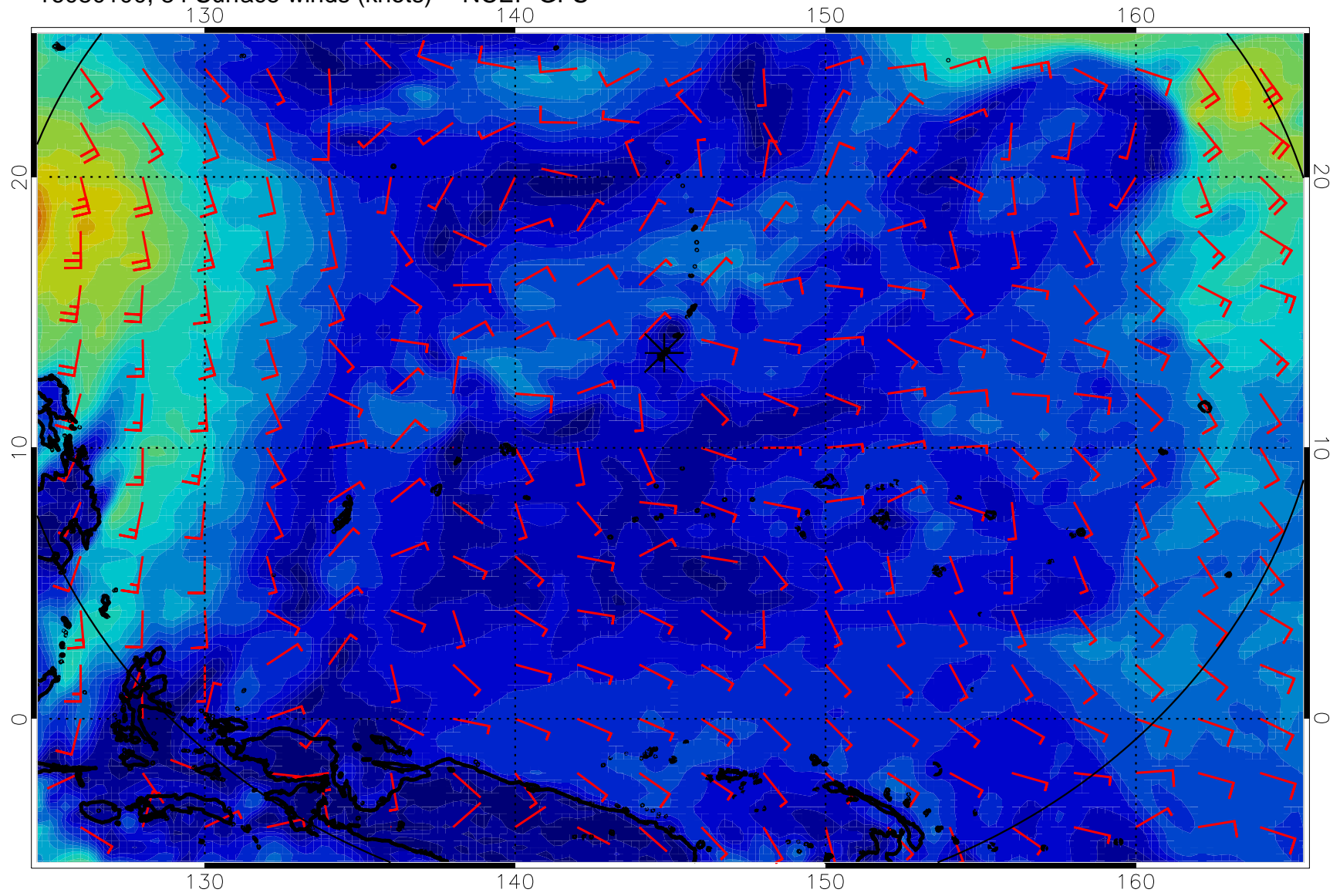
0 10 20 30
Surface Wind Speed, knots

16073118, 78 Surface winds (knots) -- NCEP GFS



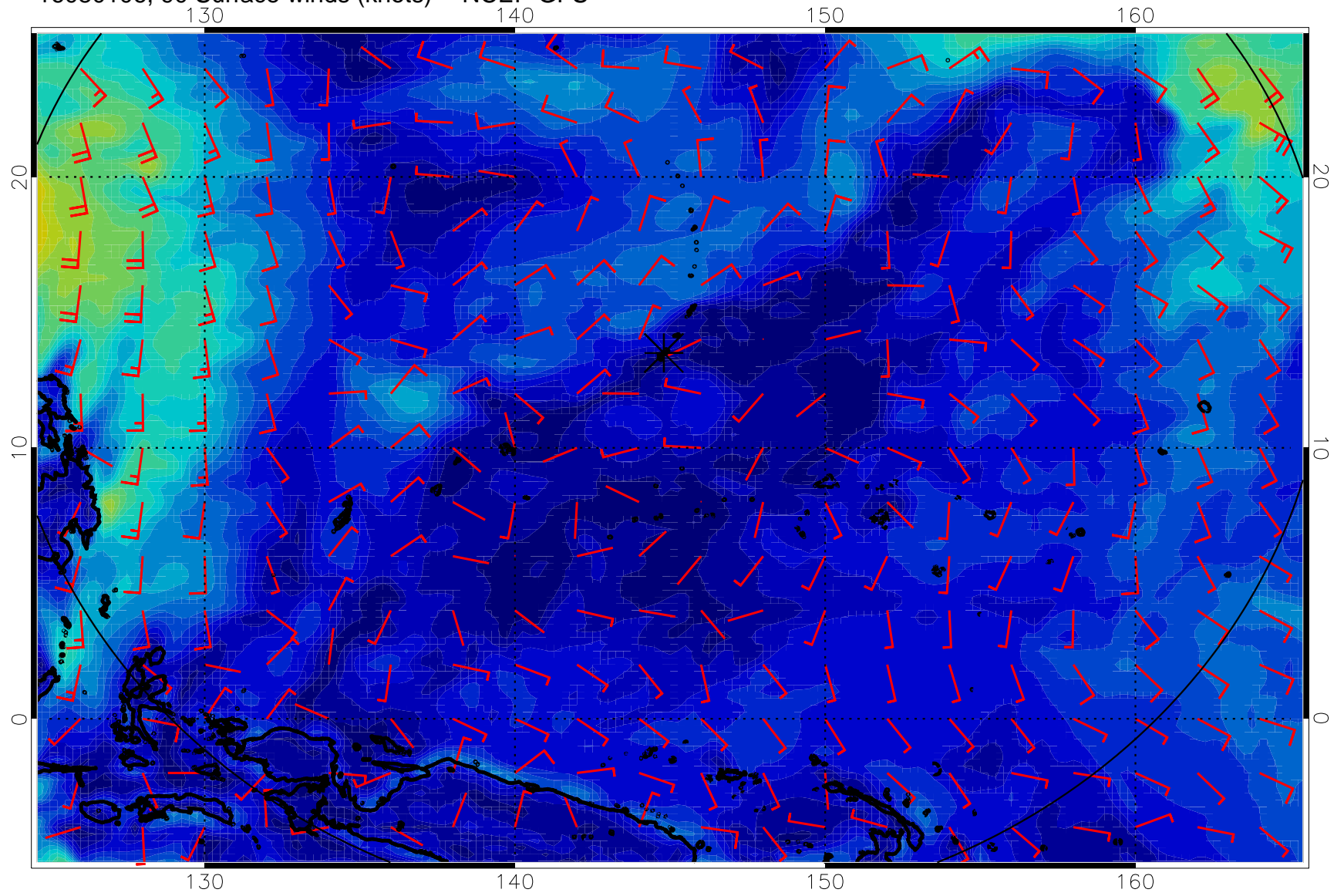
0 10 20 30
Surface Wind Speed, knots

16080100, 84 Surface winds (knots) -- NCEP GFS



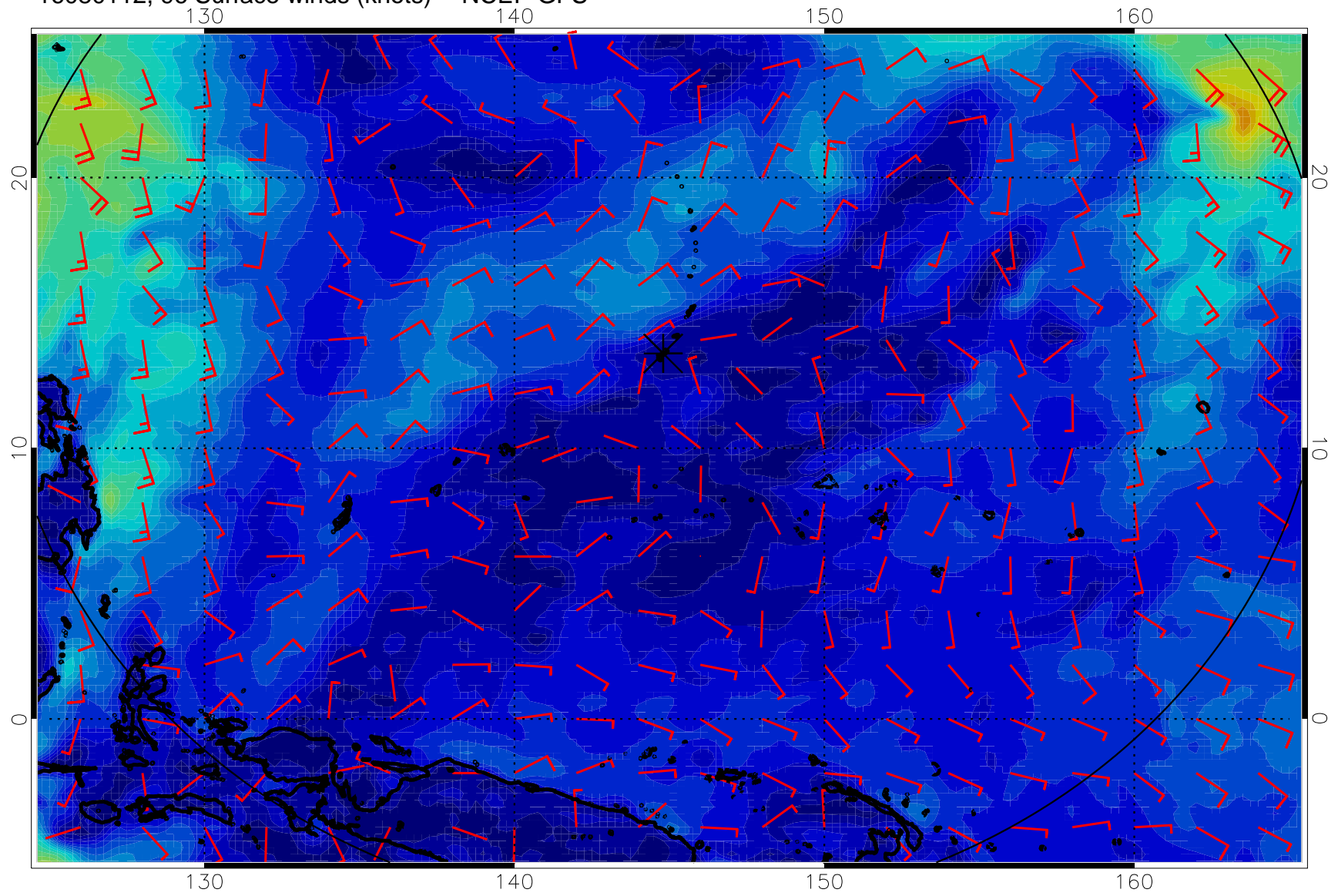
0 10 20 30
Surface Wind Speed, knots

16080106, 90 Surface winds (knots) -- NCEP GFS



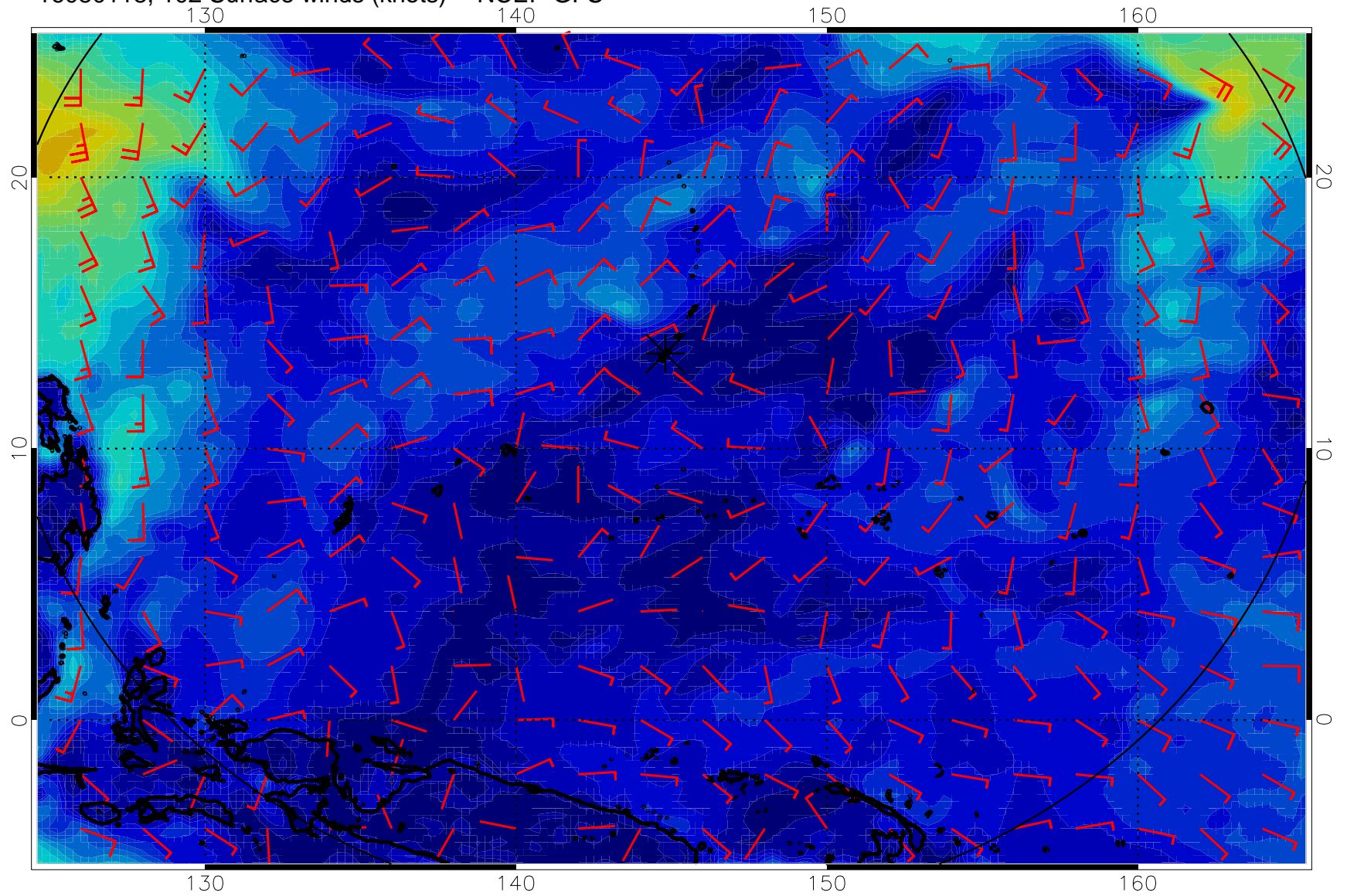
0 10 20 30
Surface Wind Speed, knots

16080112, 96 Surface winds (knots) -- NCEP GFS



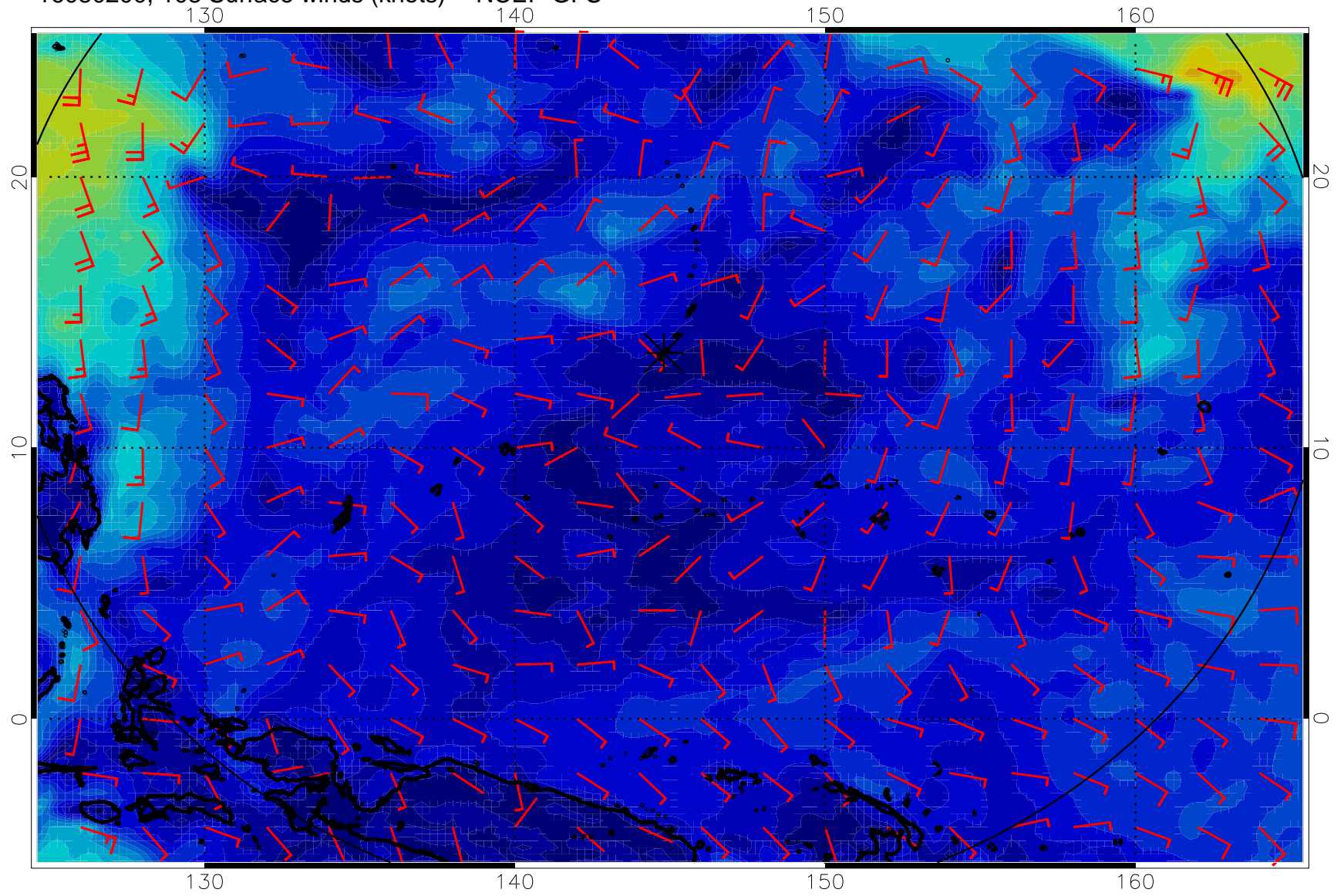
0 10 20 30
Surface Wind Speed, knots

16080118, 102 Surface winds (knots) -- NCEP GFS



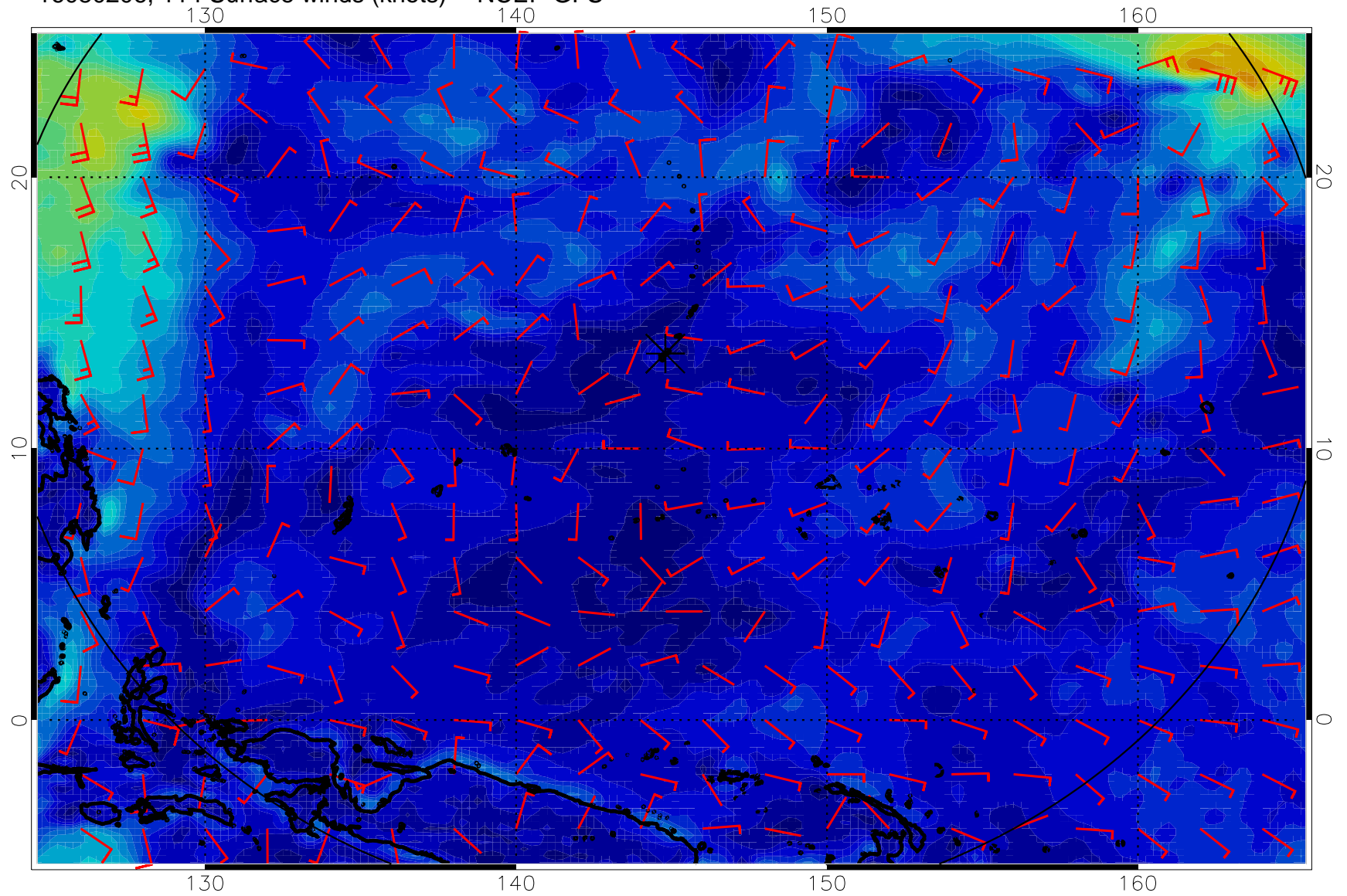
0 10 20 30
Surface Wind Speed, knots

16080200, 108 Surface winds (knots) -- NCEP GFS



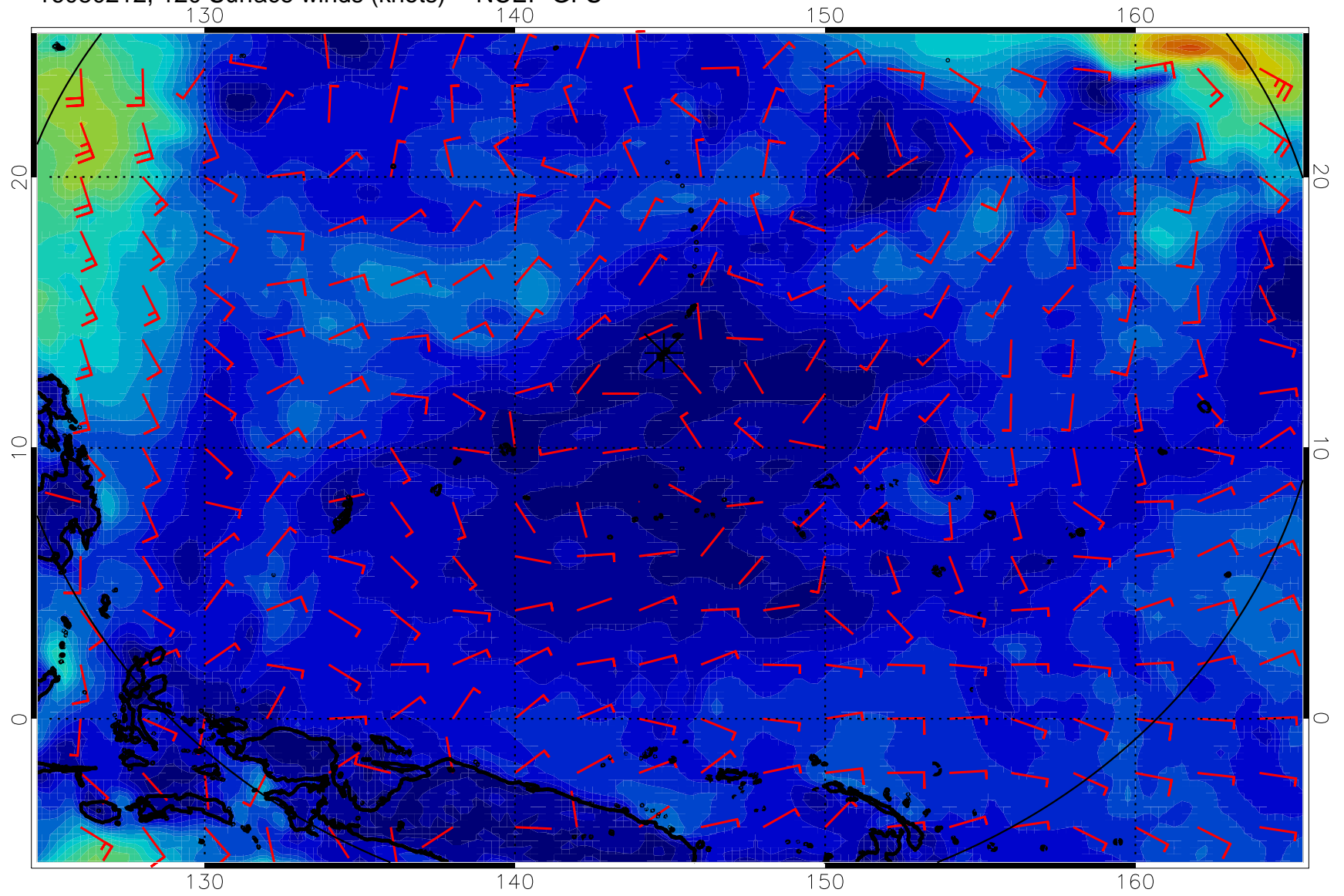
0 10 20 30
Surface Wind Speed, knots

16080206, 114 Surface winds (knots) -- NCEP GFS



0 10 20 30
Surface Wind Speed, knots

16080212, 120 Surface winds (knots) -- NCEP GFS



0 10 20 30
Surface Wind Speed, knots