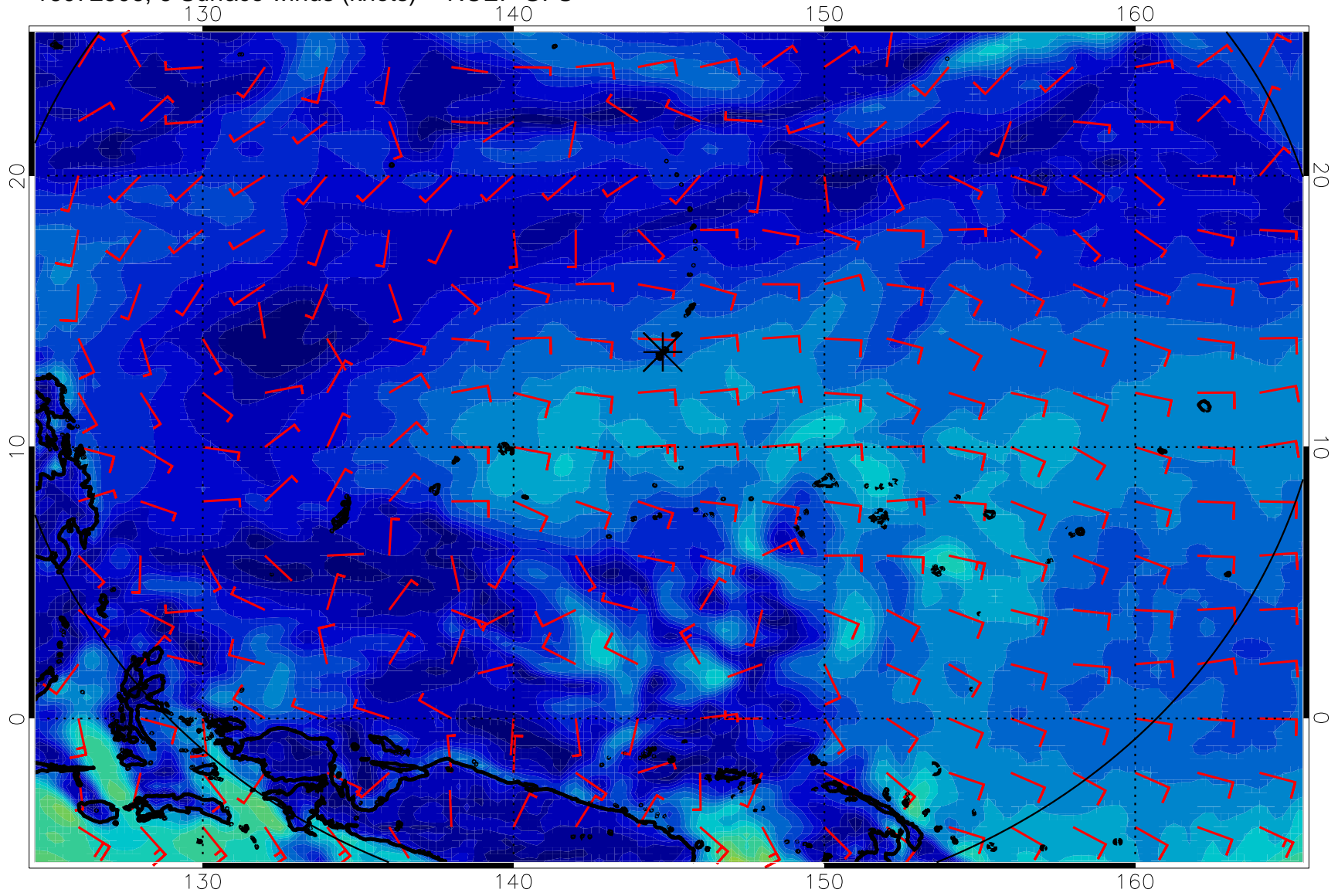
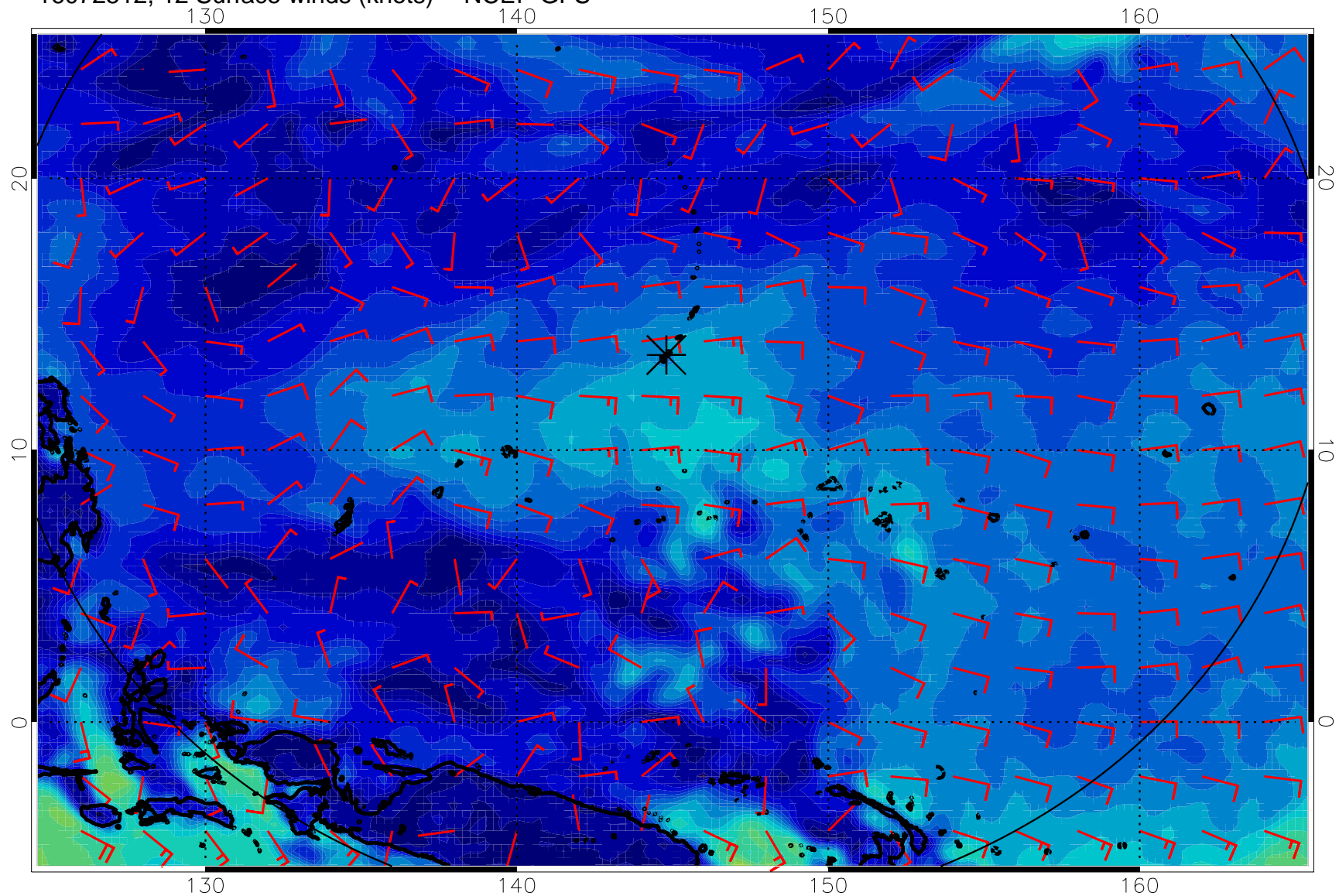


16072506, 6 Surface winds (knots) -- NCEP GFS



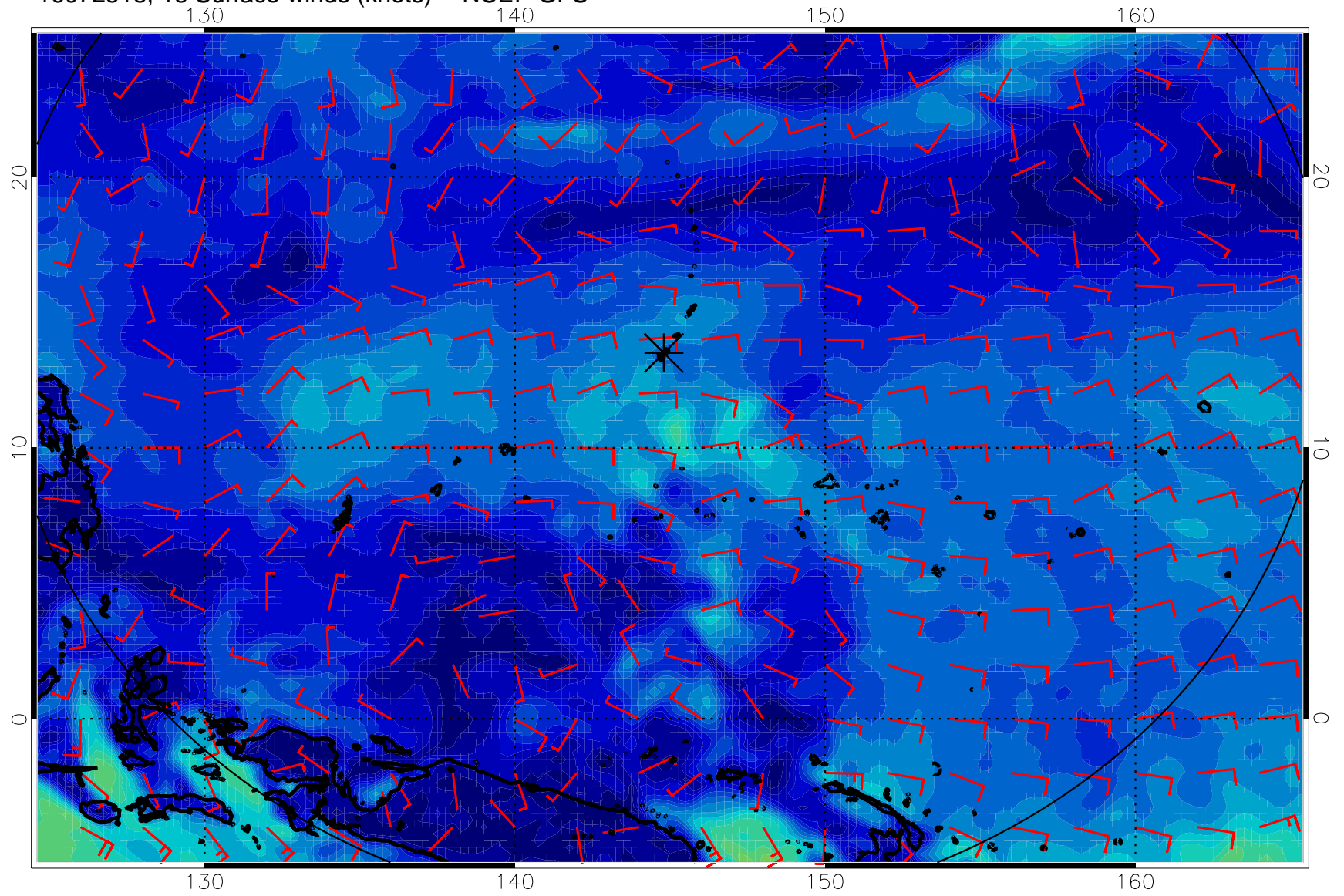
0 10 20 30
Surface Wind Speed, knots

16072512, 12 Surface winds (knots) -- NCEP GFS



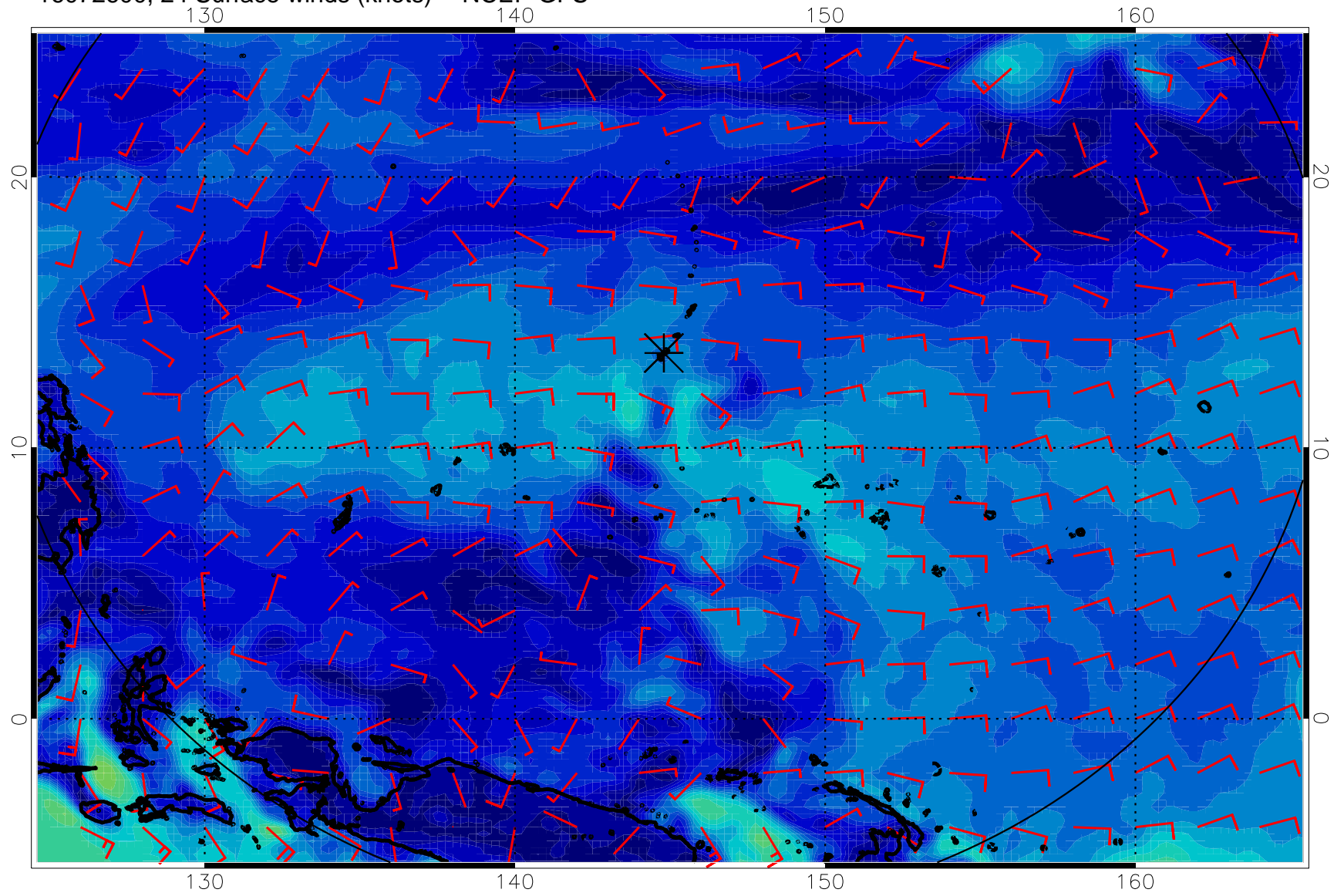
0 10 20 30
Surface Wind Speed, knots

16072518, 18 Surface winds (knots) -- NCEP GFS



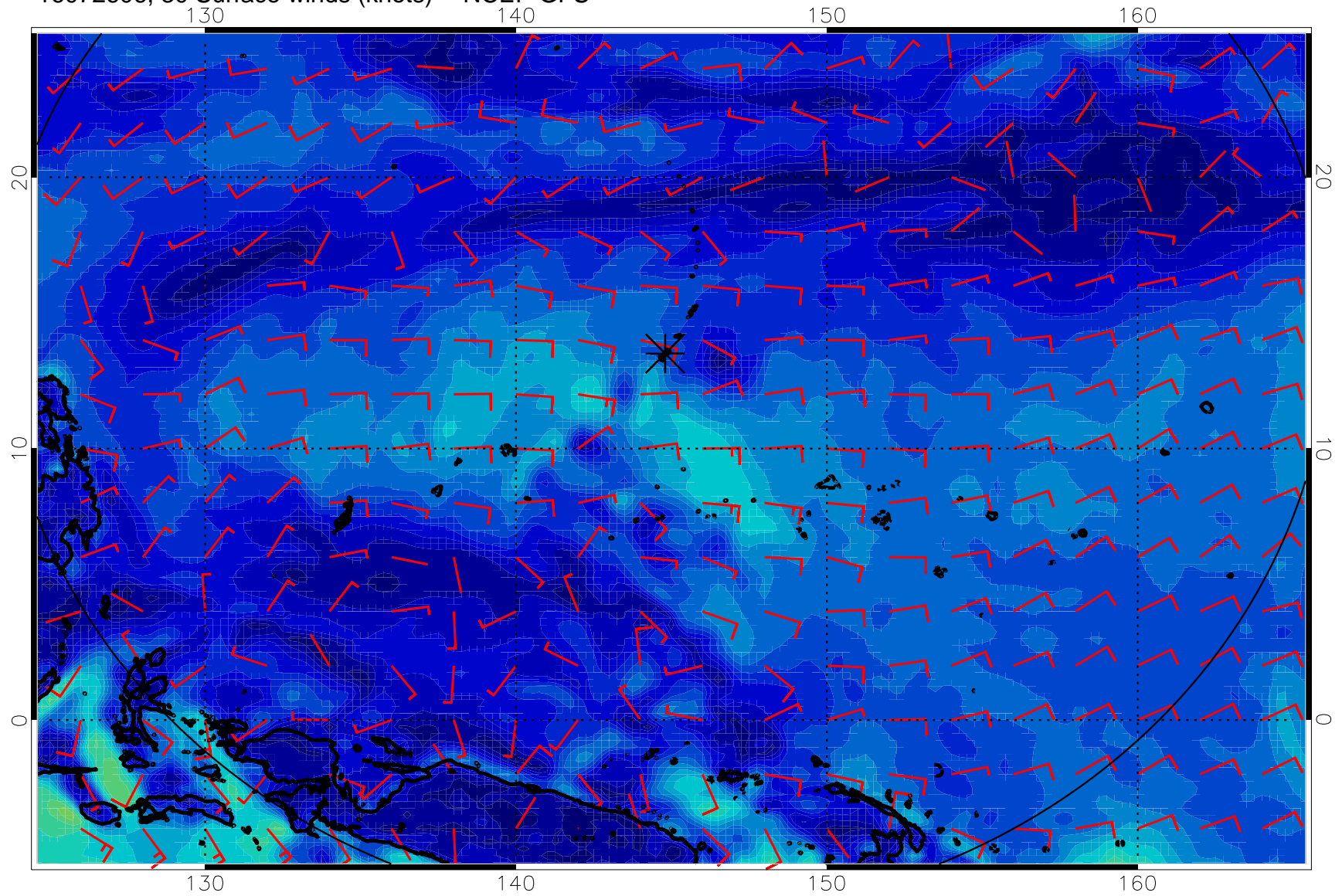
0 10 20 30
Surface Wind Speed, knots

16072600, 24 Surface winds (knots) -- NCEP GFS



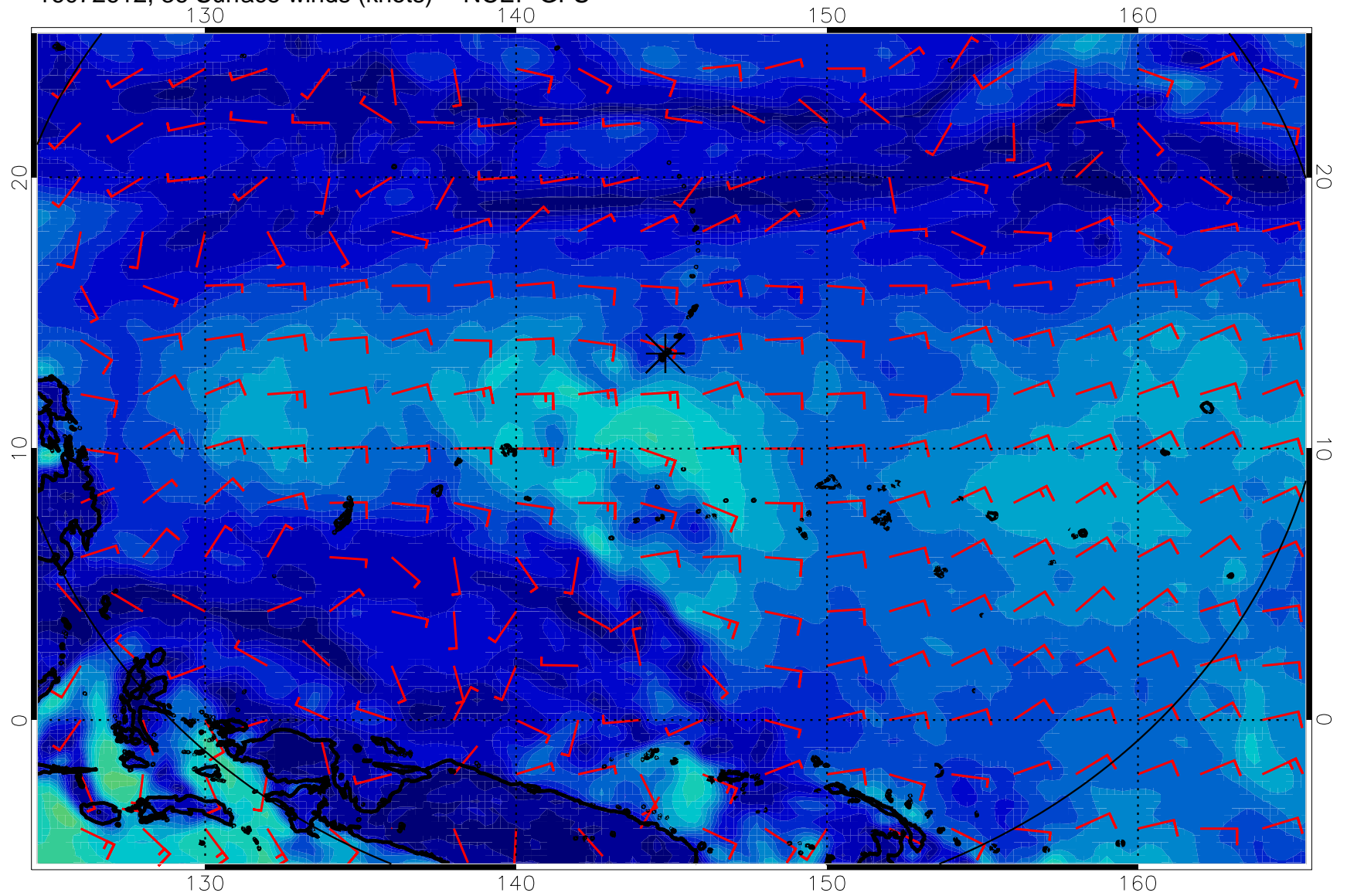
0 10 20 30
Surface Wind Speed, knots

16072606, 30 Surface winds (knots) -- NCEP GFS



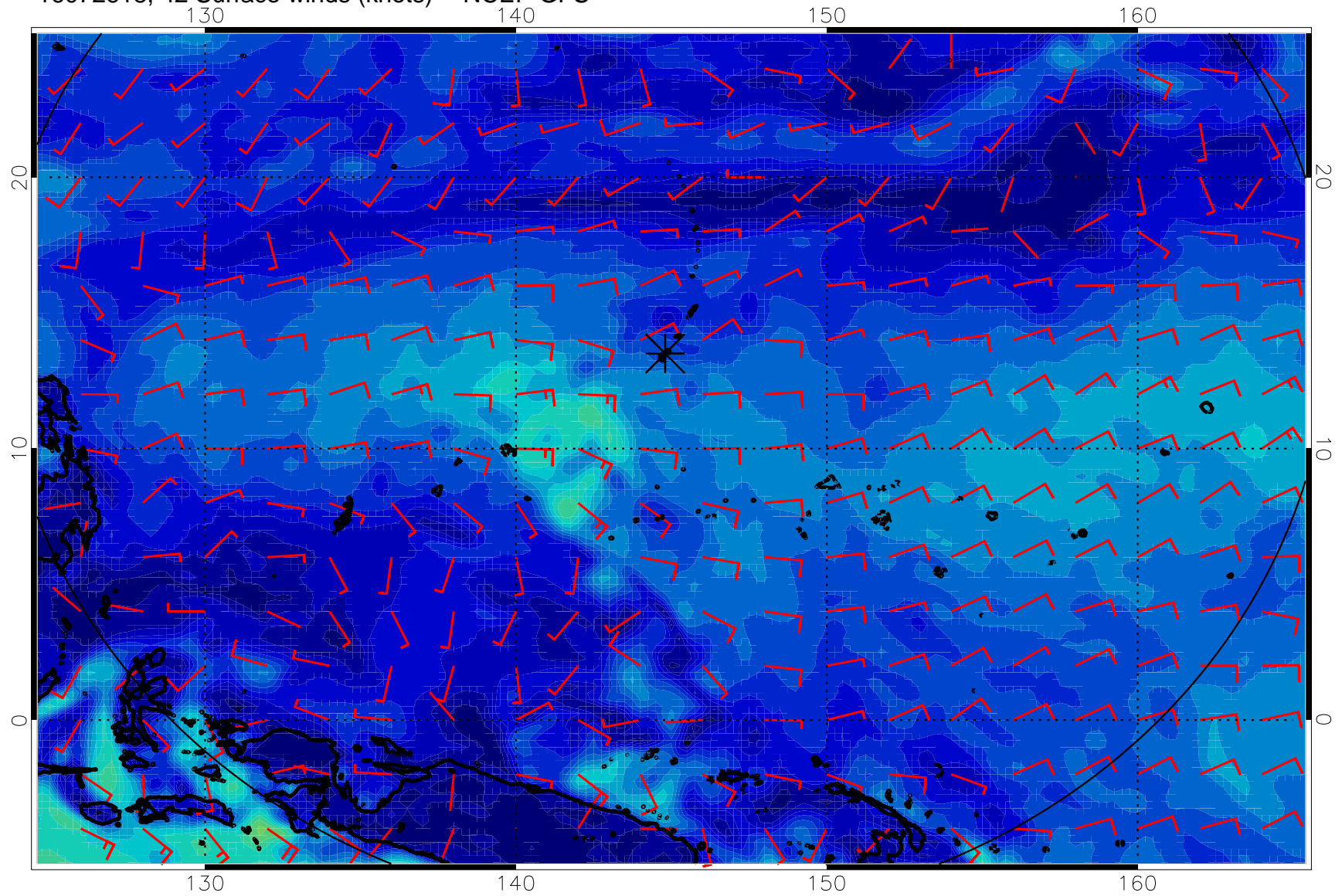
0 10 20 30
Surface Wind Speed, knots

16072612, 36 Surface winds (knots) -- NCEP GFS



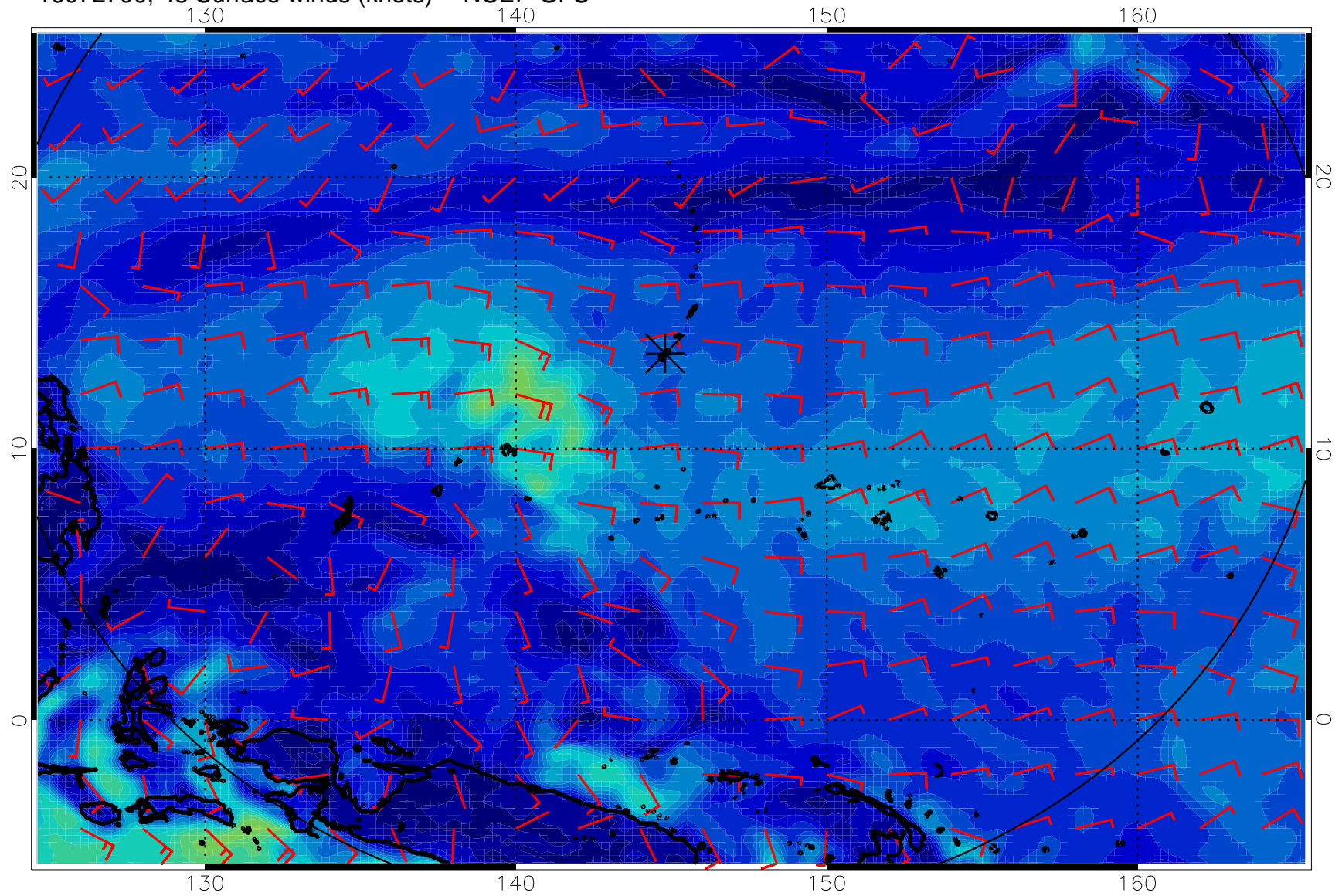
0 10 20 30
Surface Wind Speed, knots

16072618, 42 Surface winds (knots) -- NCEP GFS



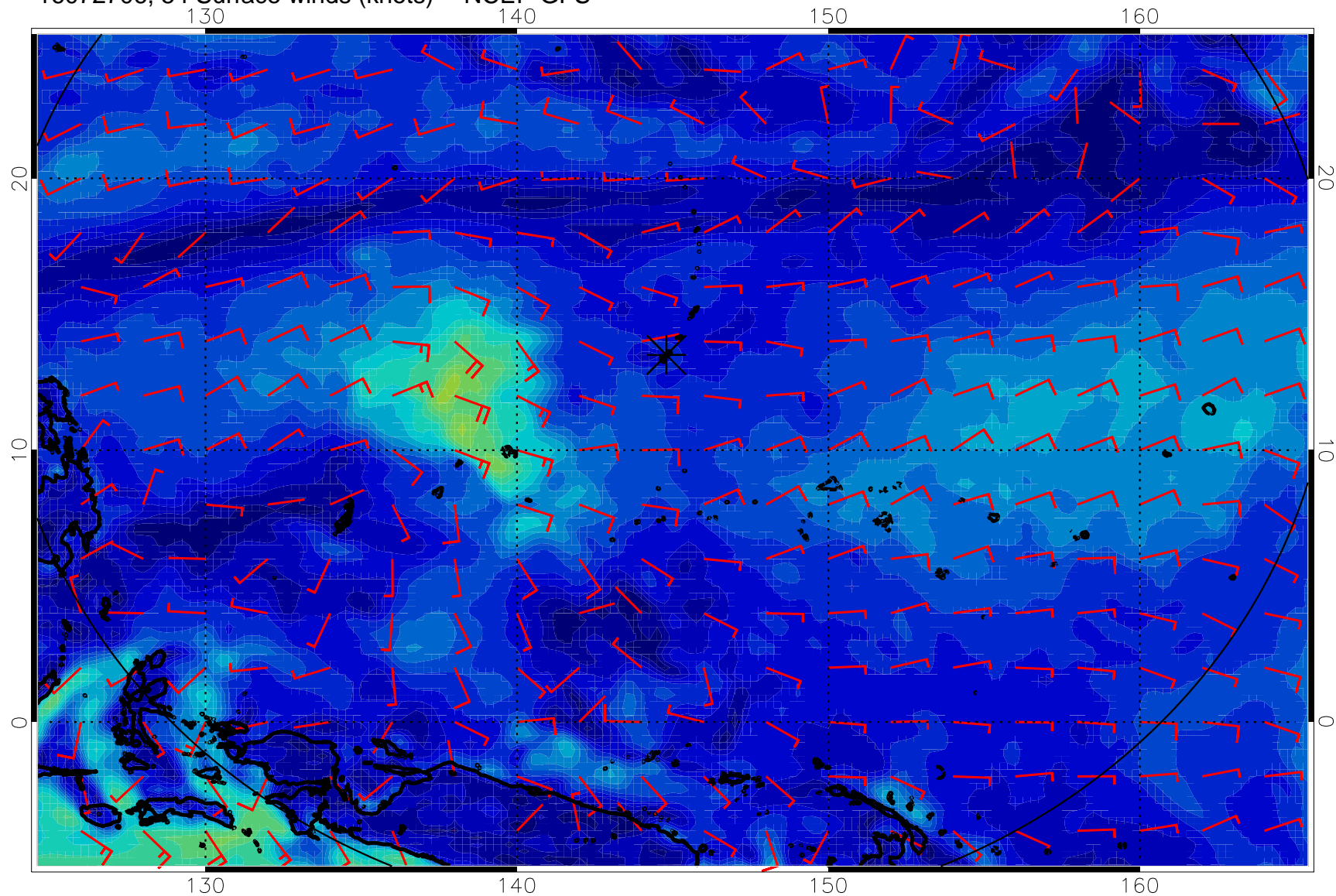
0 10 20 30
Surface Wind Speed, knots

16072700, 48 Surface winds (knots) -- NCEP GFS



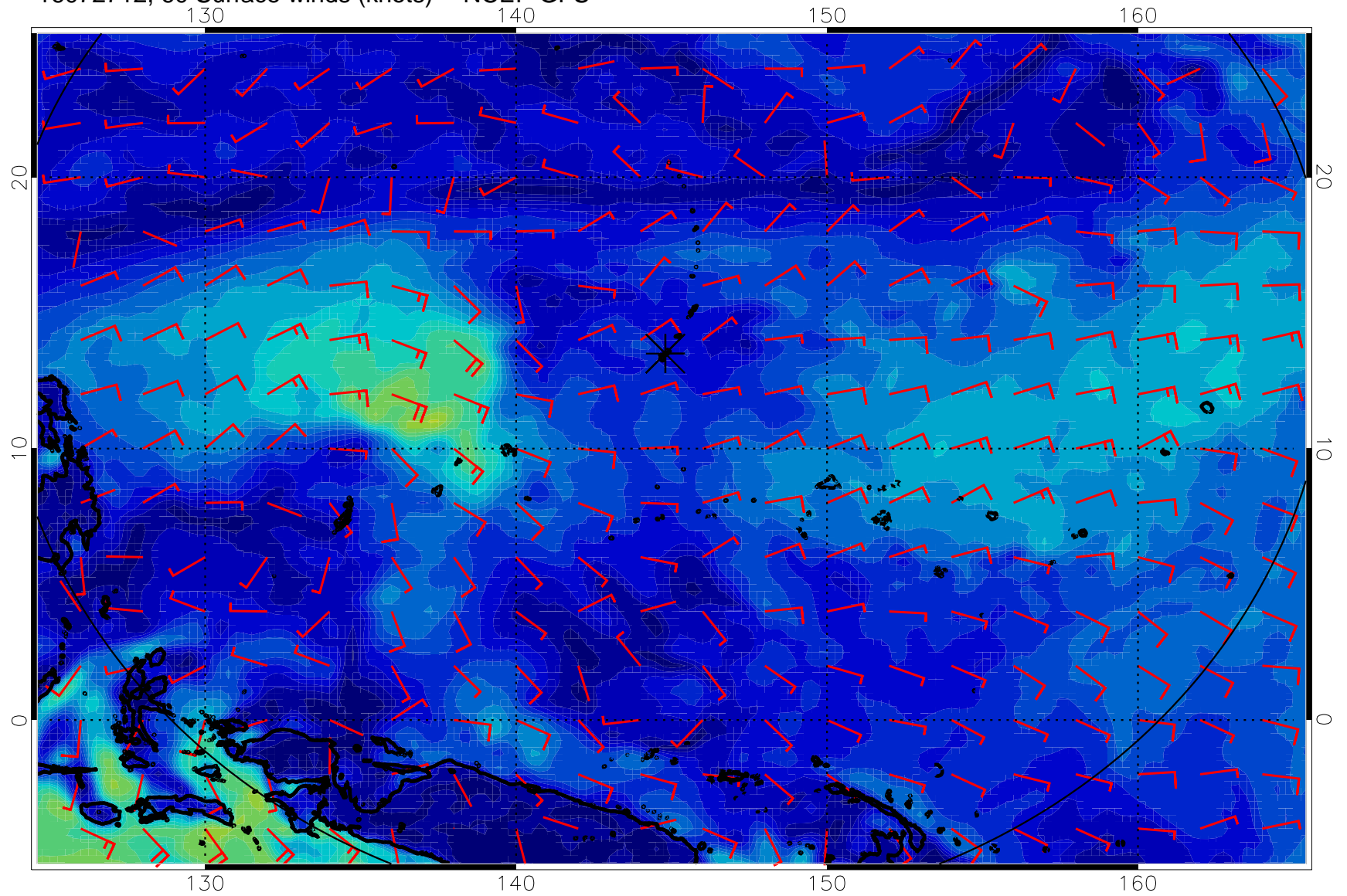
0 10 20 30
Surface Wind Speed, knots

16072706, 54 Surface winds (knots) -- NCEP GFS



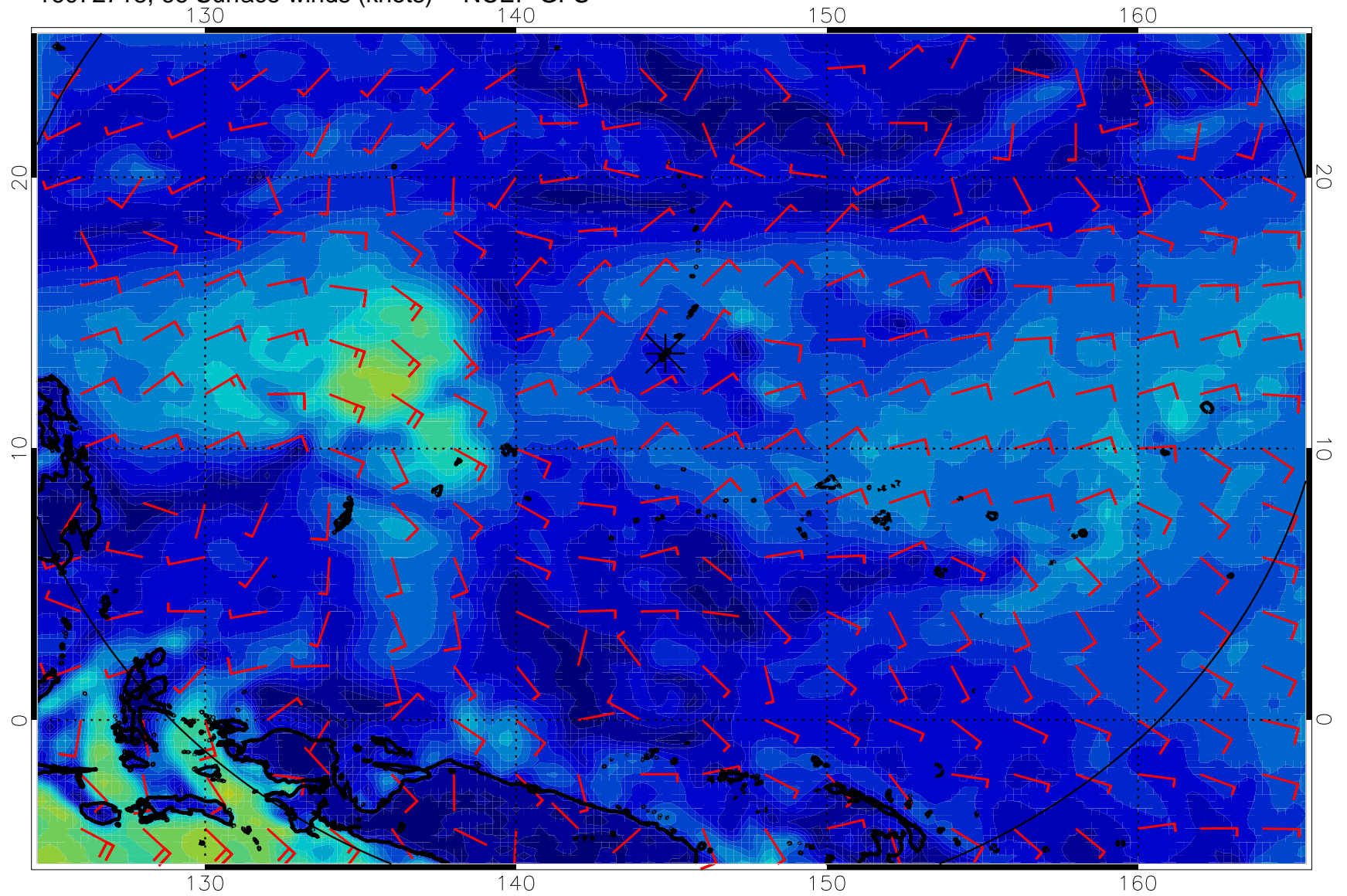
0 10 20 30
Surface Wind Speed, knots

16072712, 60 Surface winds (knots) -- NCEP GFS



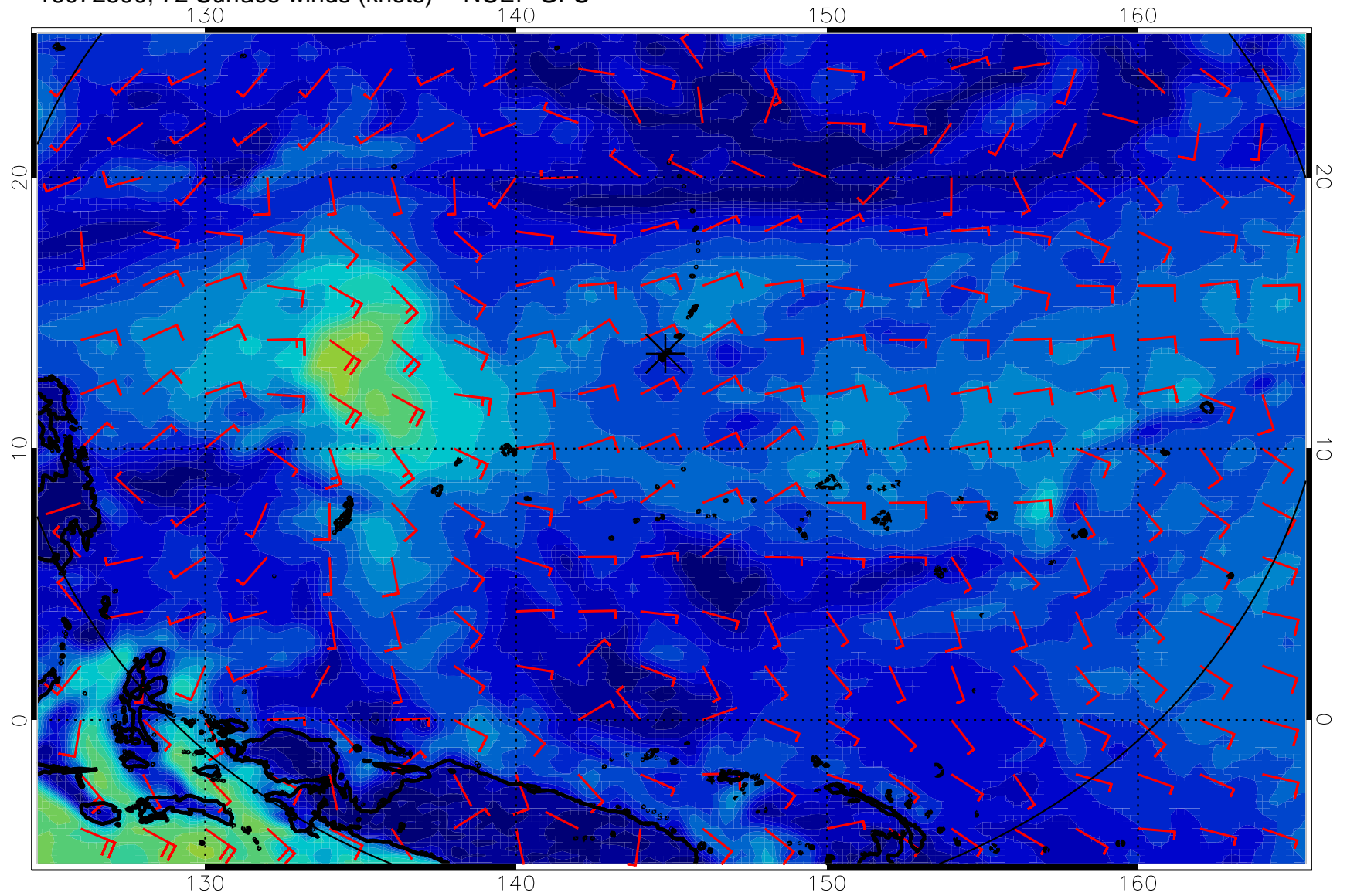
0 10 20 30
Surface Wind Speed, knots

16072718, 66 Surface winds (knots) -- NCEP GFS



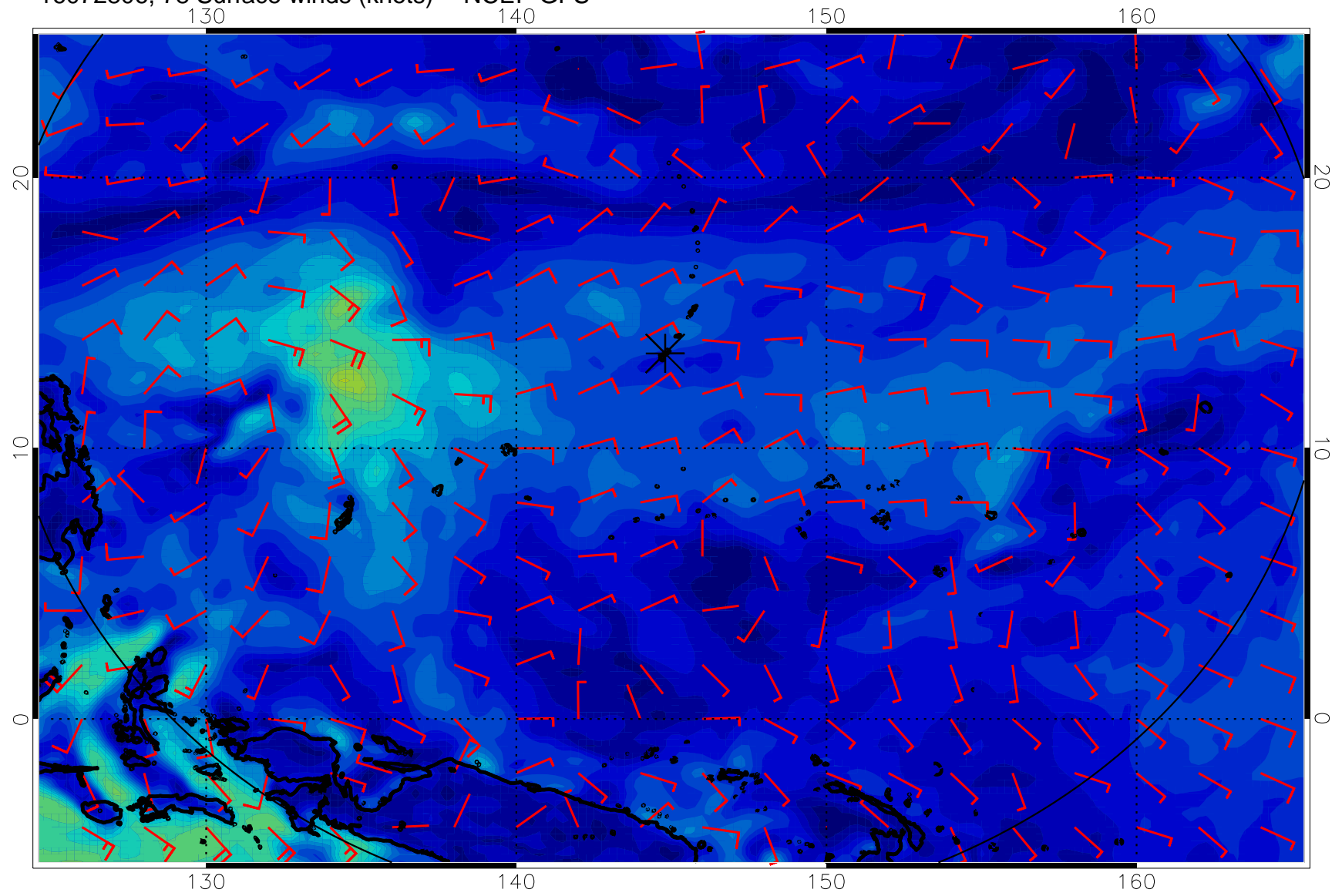
0 10 20 30
Surface Wind Speed, knots

16072800, 72 Surface winds (knots) -- NCEP GFS



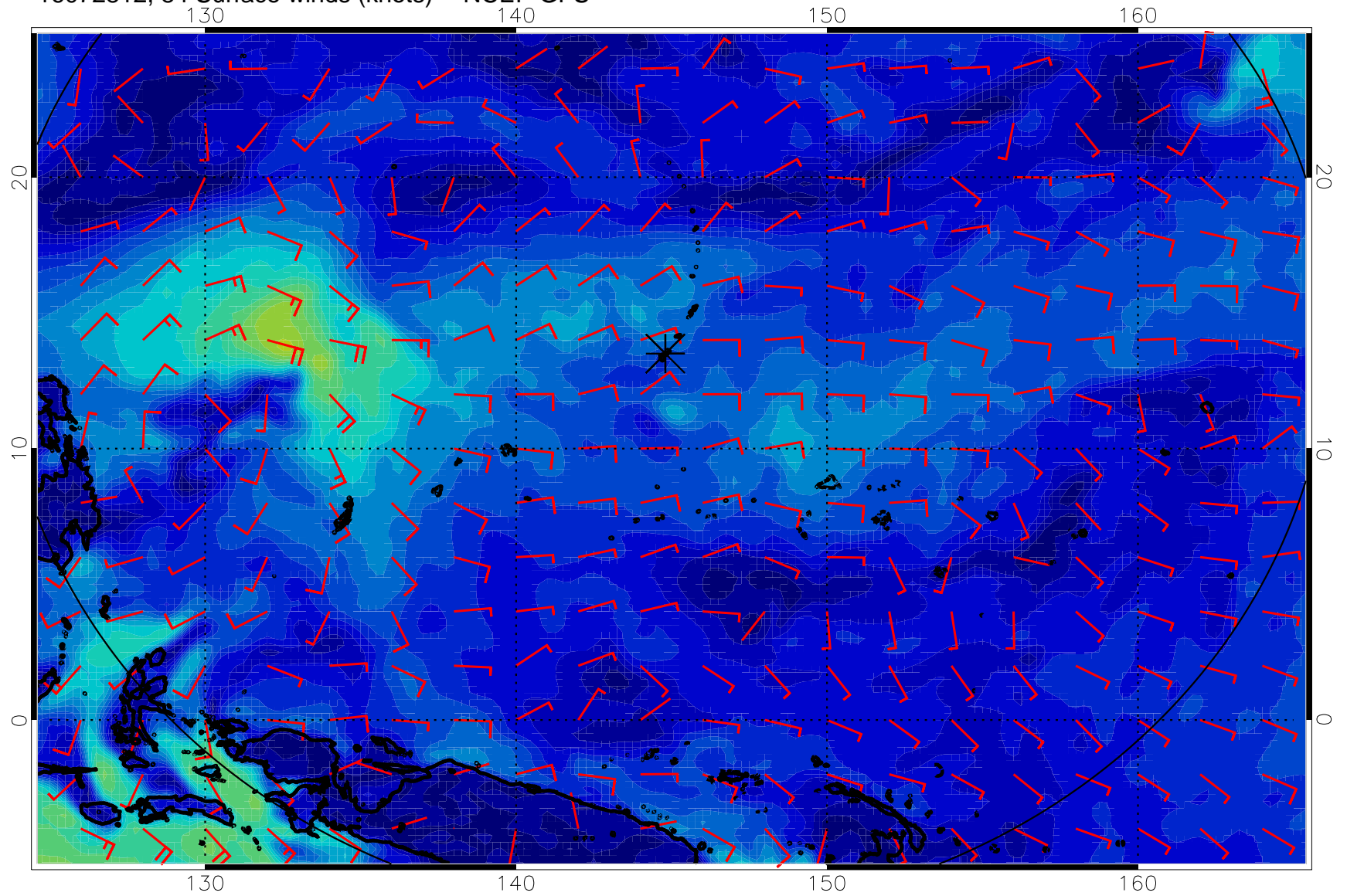
0 10 20 30
Surface Wind Speed, knots

16072806, 78 Surface winds (knots) -- NCEP GFS



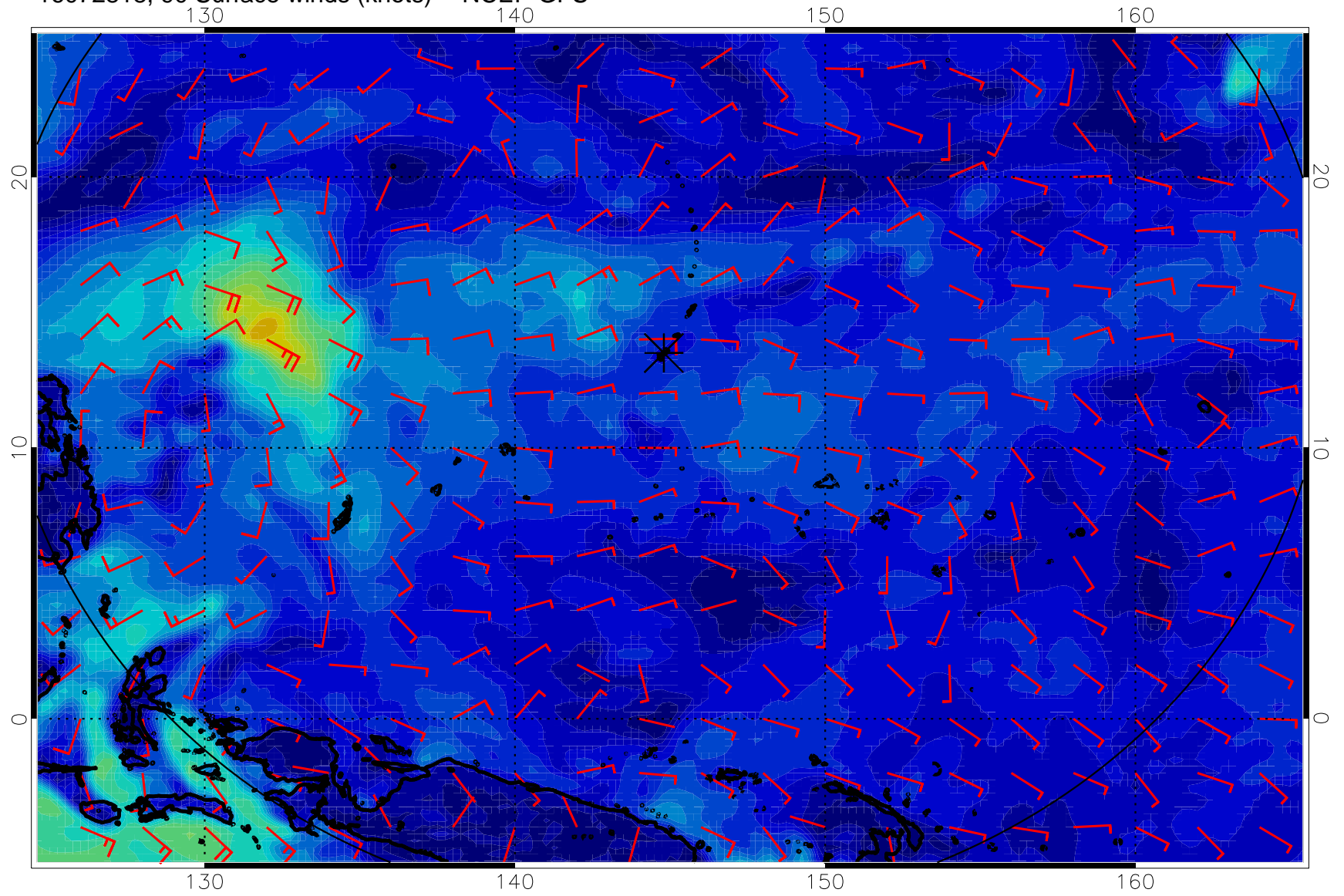
0 10 20 30
Surface Wind Speed, knots

16072812, 84 Surface winds (knots) -- NCEP GFS



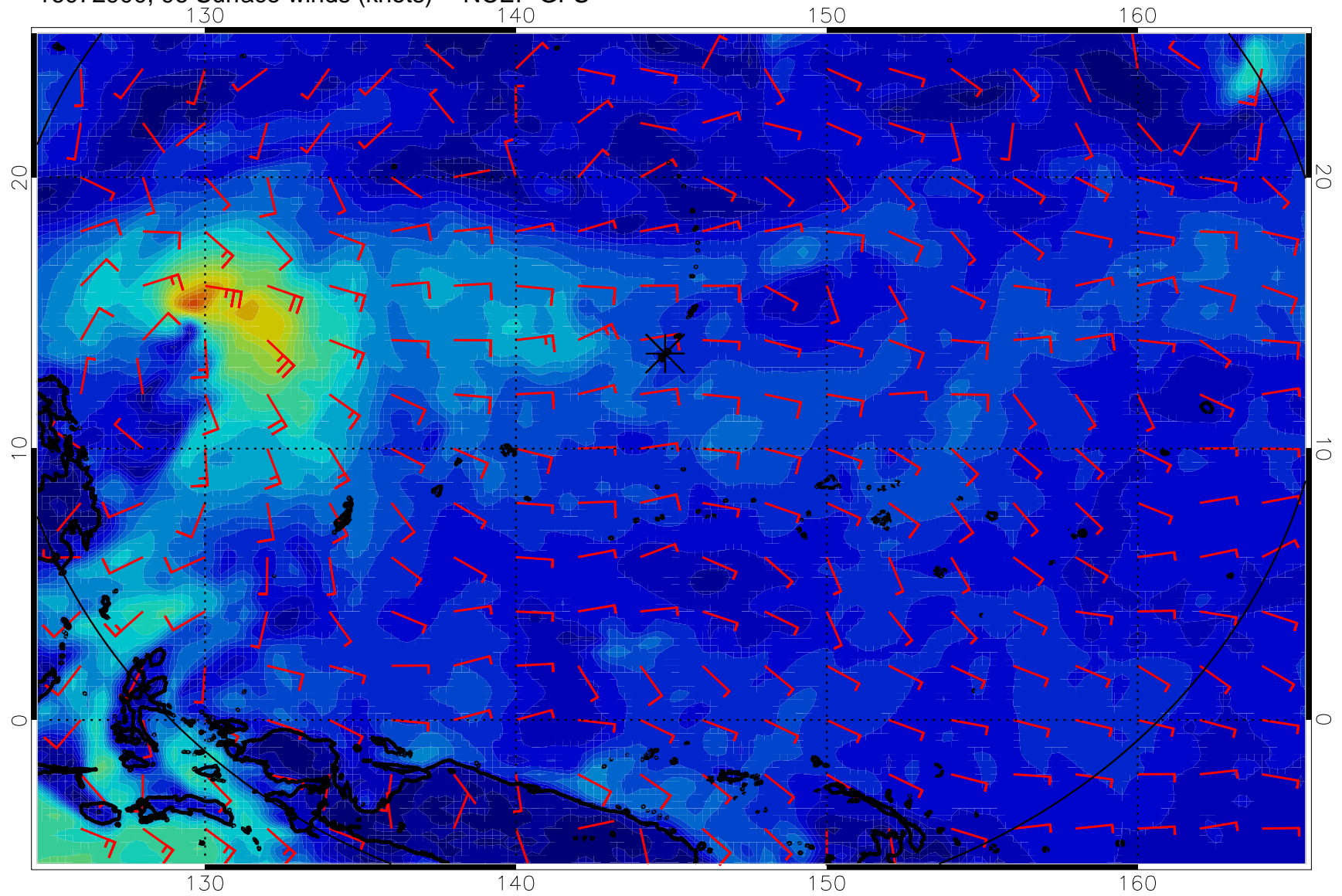
0 10 20 30
Surface Wind Speed, knots

16072818, 90 Surface winds (knots) -- NCEP GFS



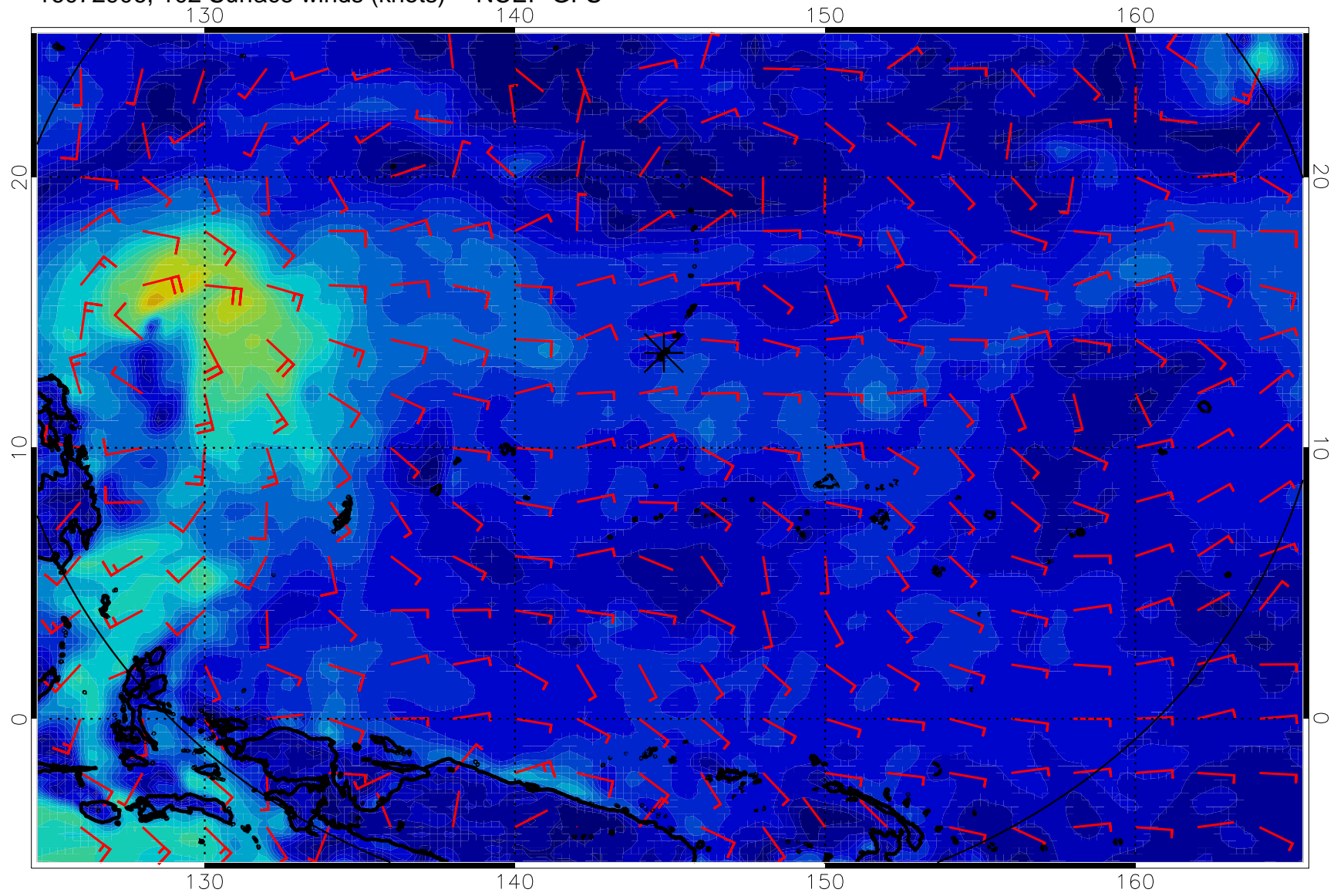
0 10 20 30
Surface Wind Speed, knots

16072900, 96 Surface winds (knots) -- NCEP GFS



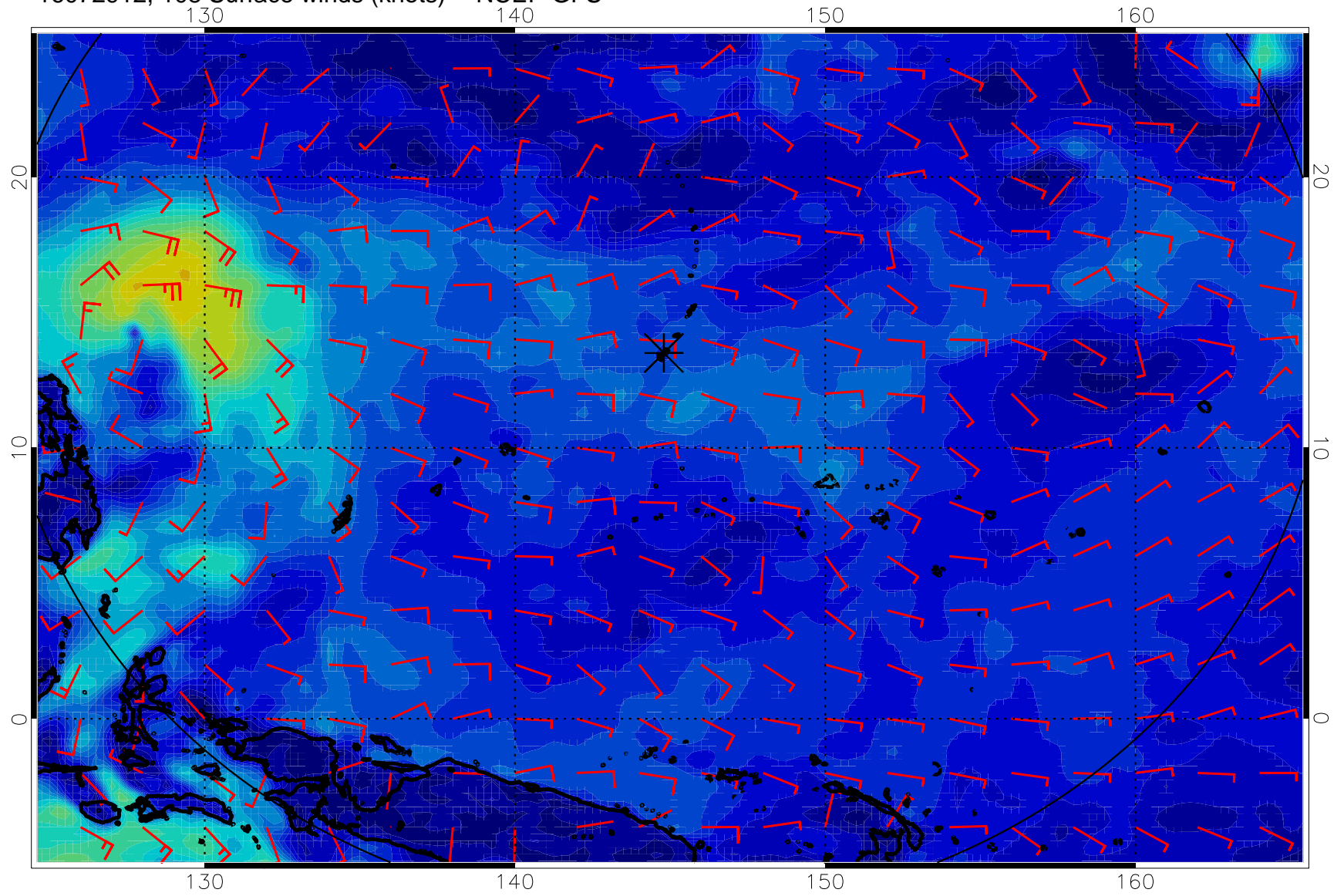
0 10 20 30
Surface Wind Speed, knots

16072906, 102 Surface winds (knots) -- NCEP GFS



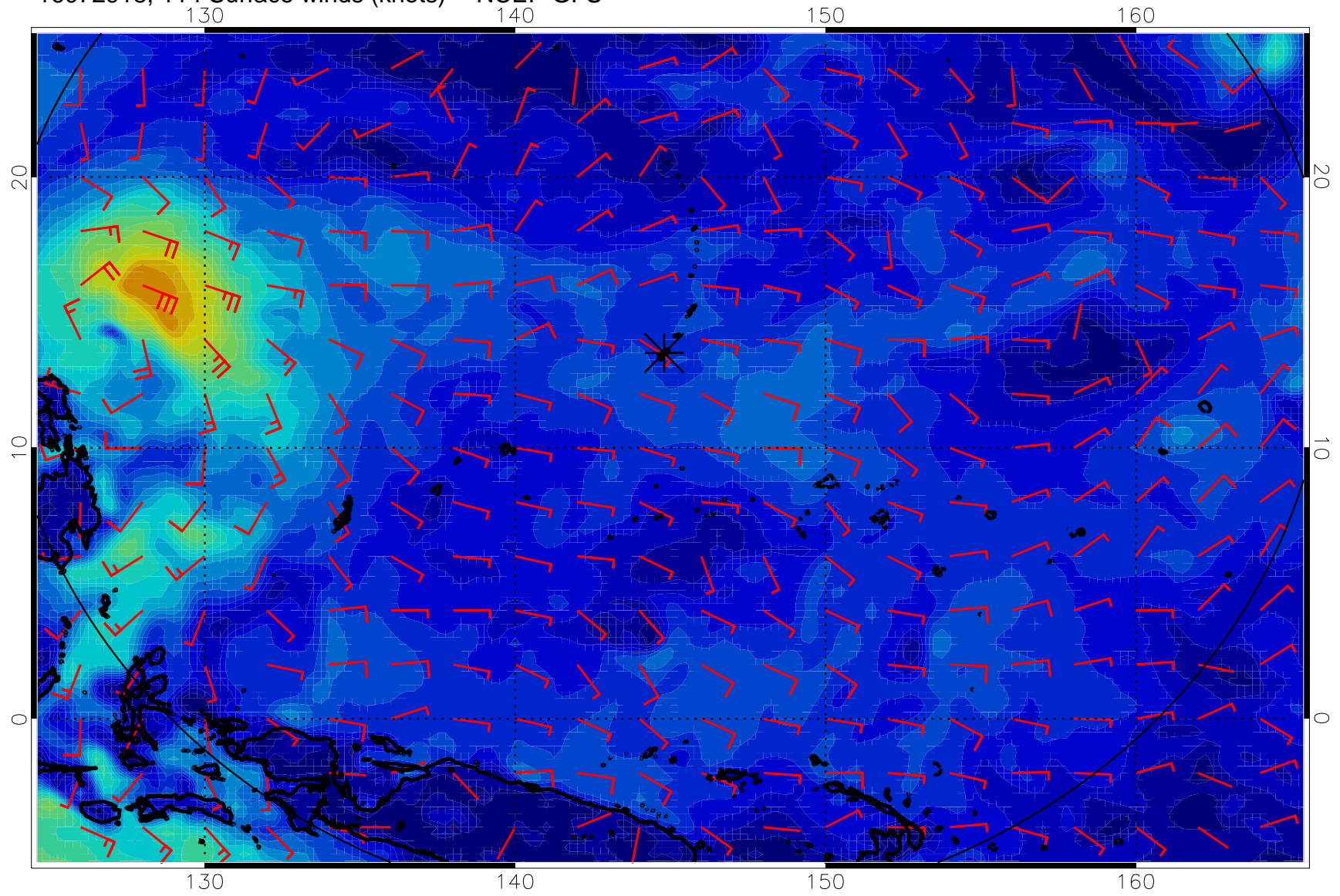
0 10 20 30
Surface Wind Speed, knots

16072912, 108 Surface winds (knots) -- NCEP GFS



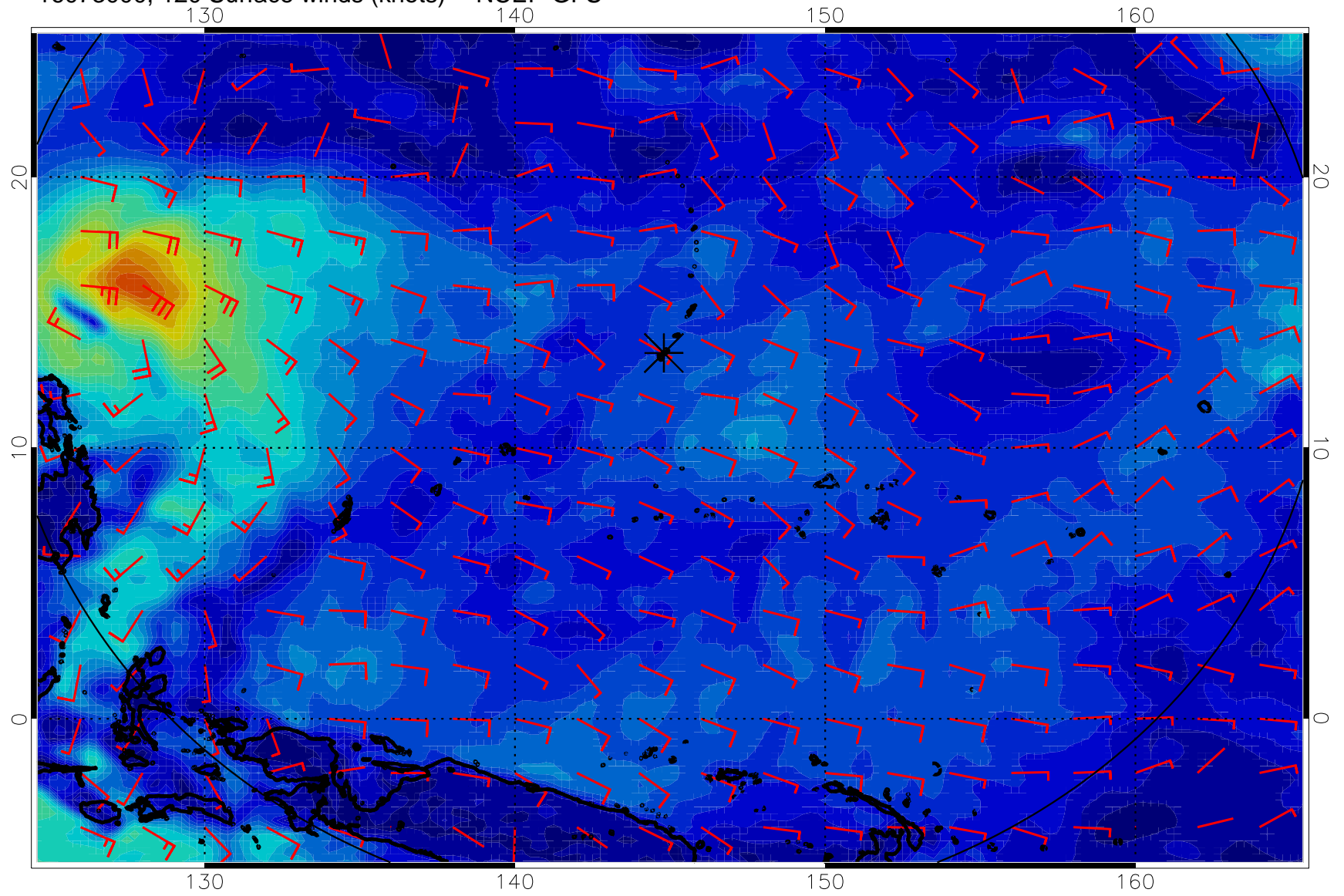
0 10 20 30
Surface Wind Speed, knots

16072918, 114 Surface winds (knots) -- NCEP GFS



0 10 20 30
Surface Wind Speed, knots

16073000, 120 Surface winds (knots) -- NCEP GFS



0 10 20 30
Surface Wind Speed, knots