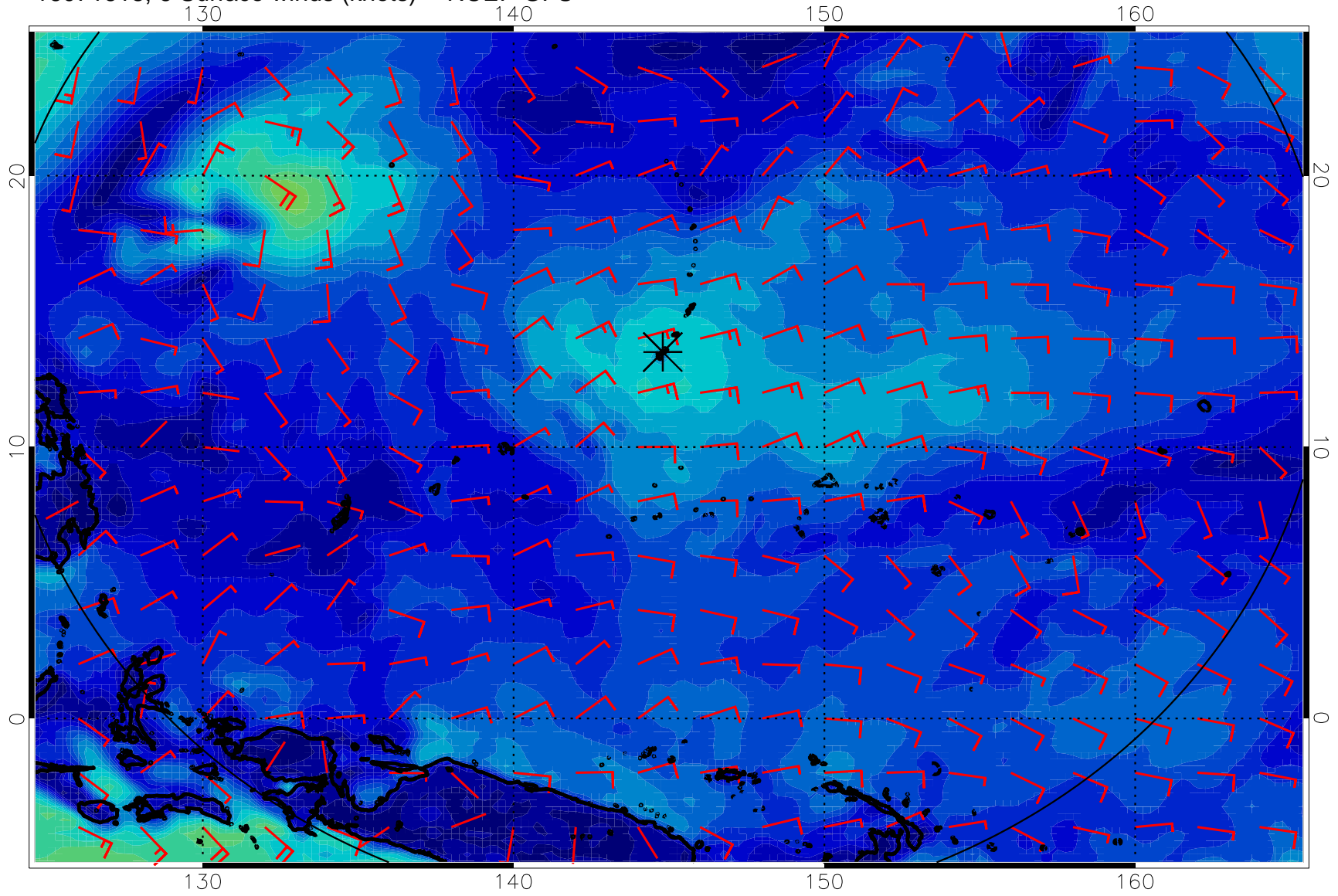
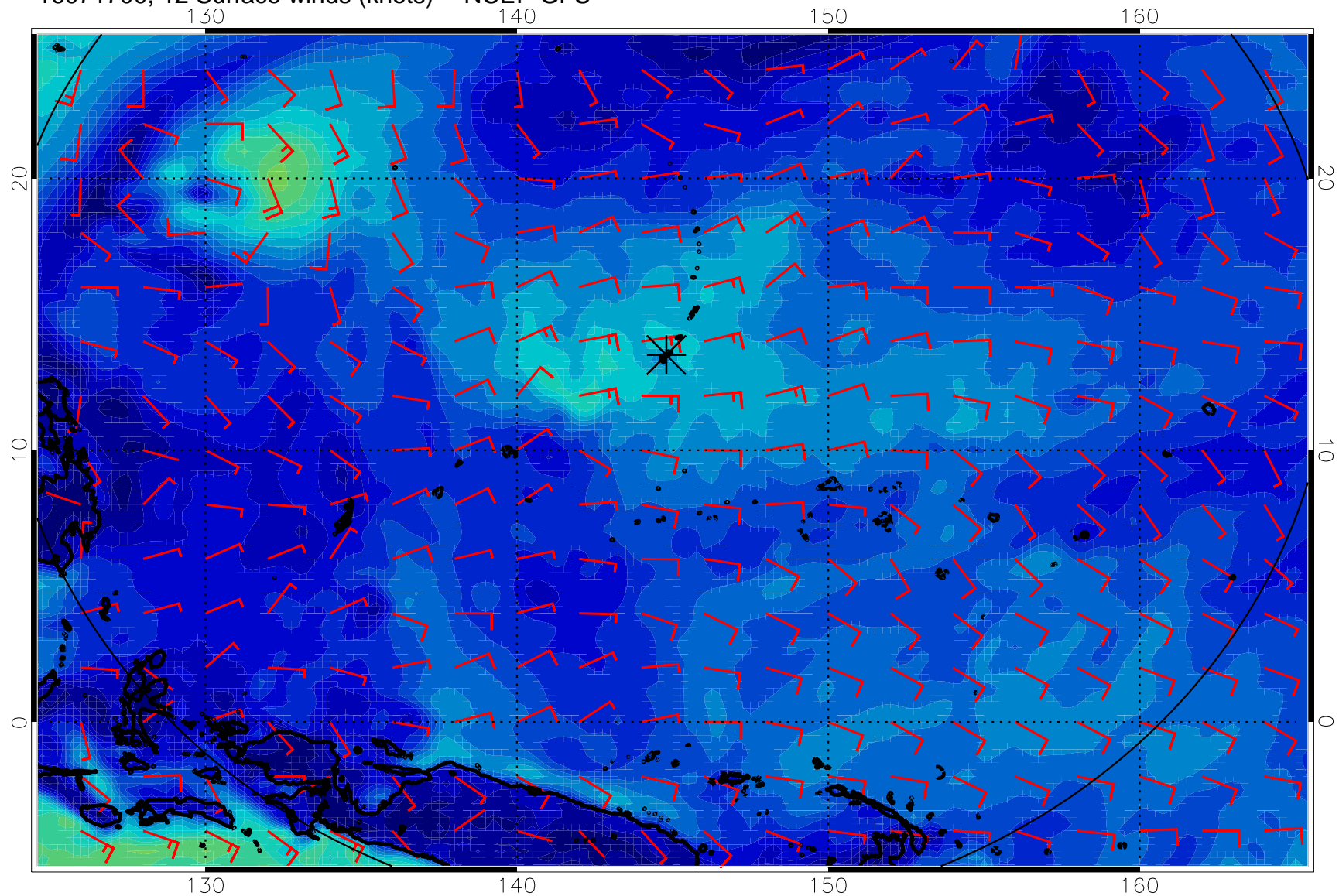


16071618, 6 Surface winds (knots) -- NCEP GFS



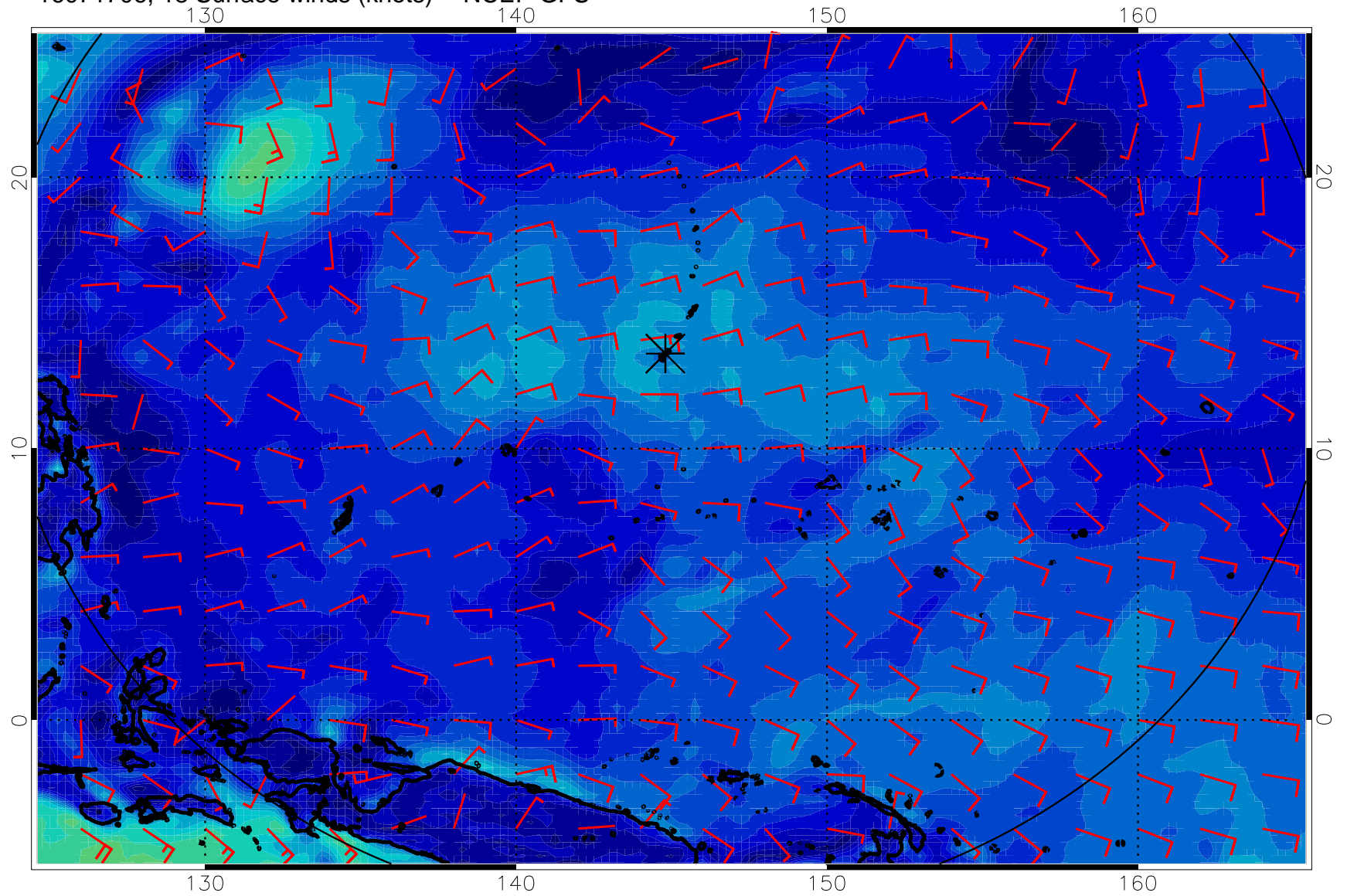
0 10 20 30
Surface Wind Speed, knots

16071700, 12 Surface winds (knots) -- NCEP GFS



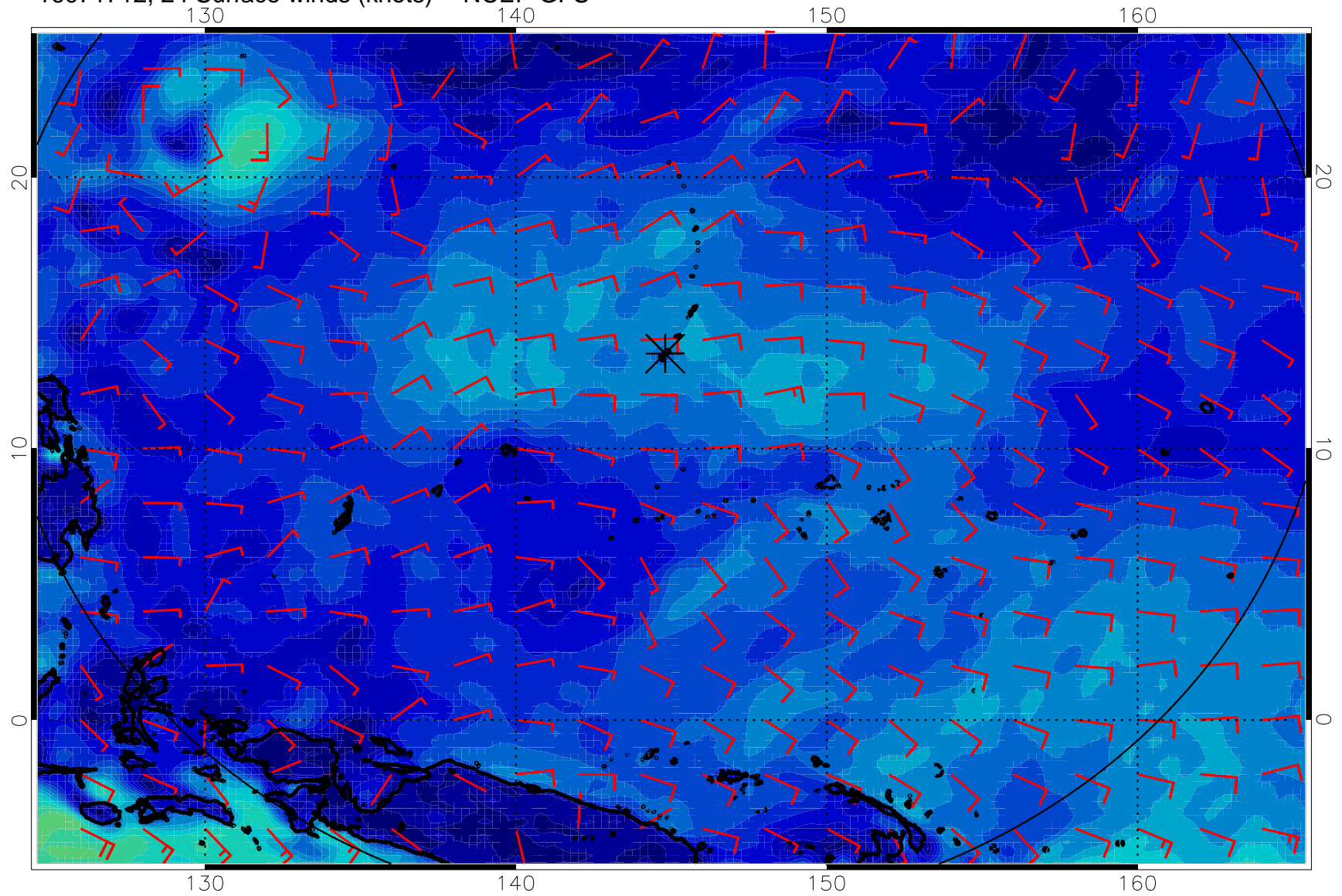
0 10 20 30
Surface Wind Speed, knots

16071706, 18 Surface winds (knots) -- NCEP GFS



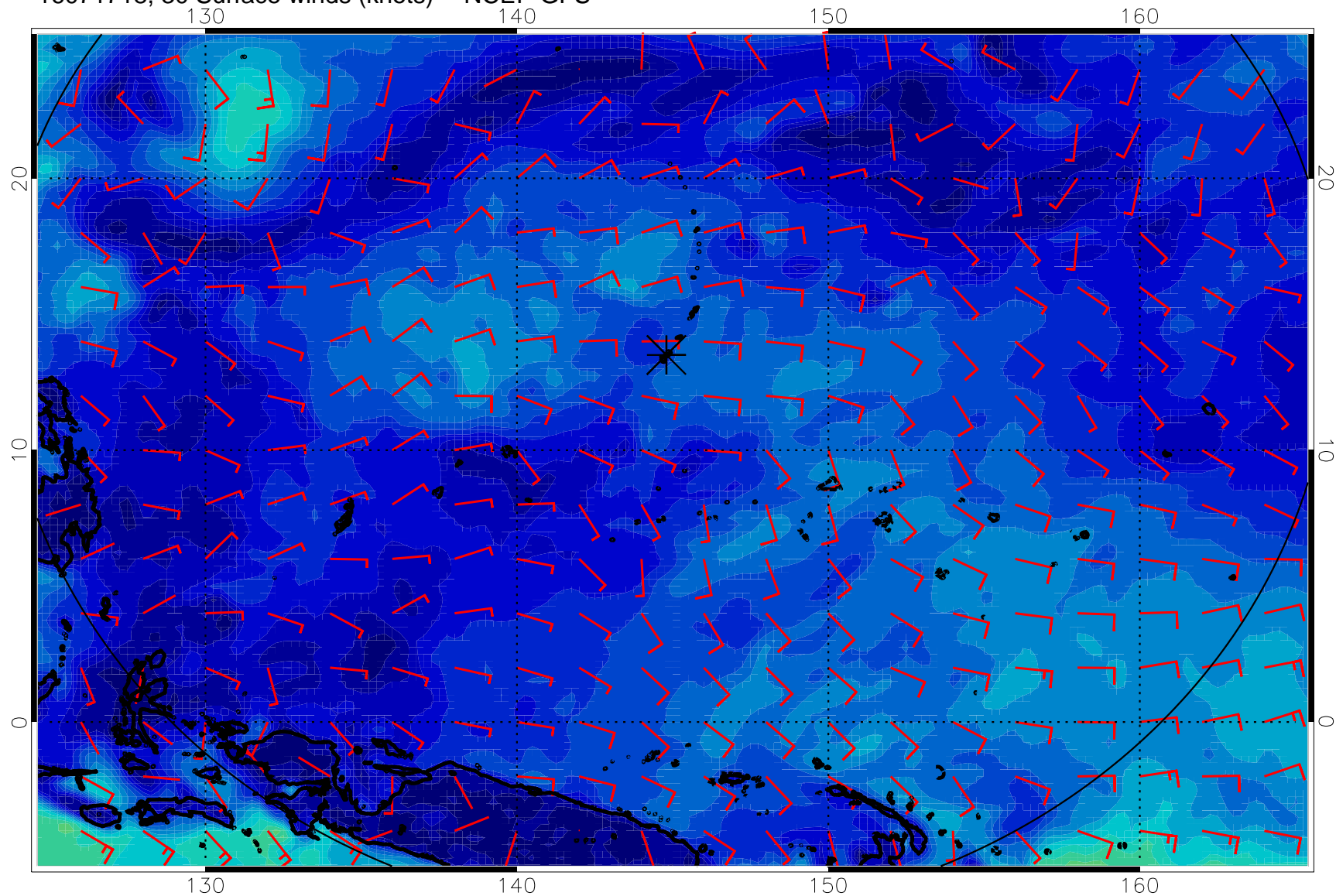
0 10 20 30
Surface Wind Speed, knots

16071712, 24 Surface winds (knots) -- NCEP GFS



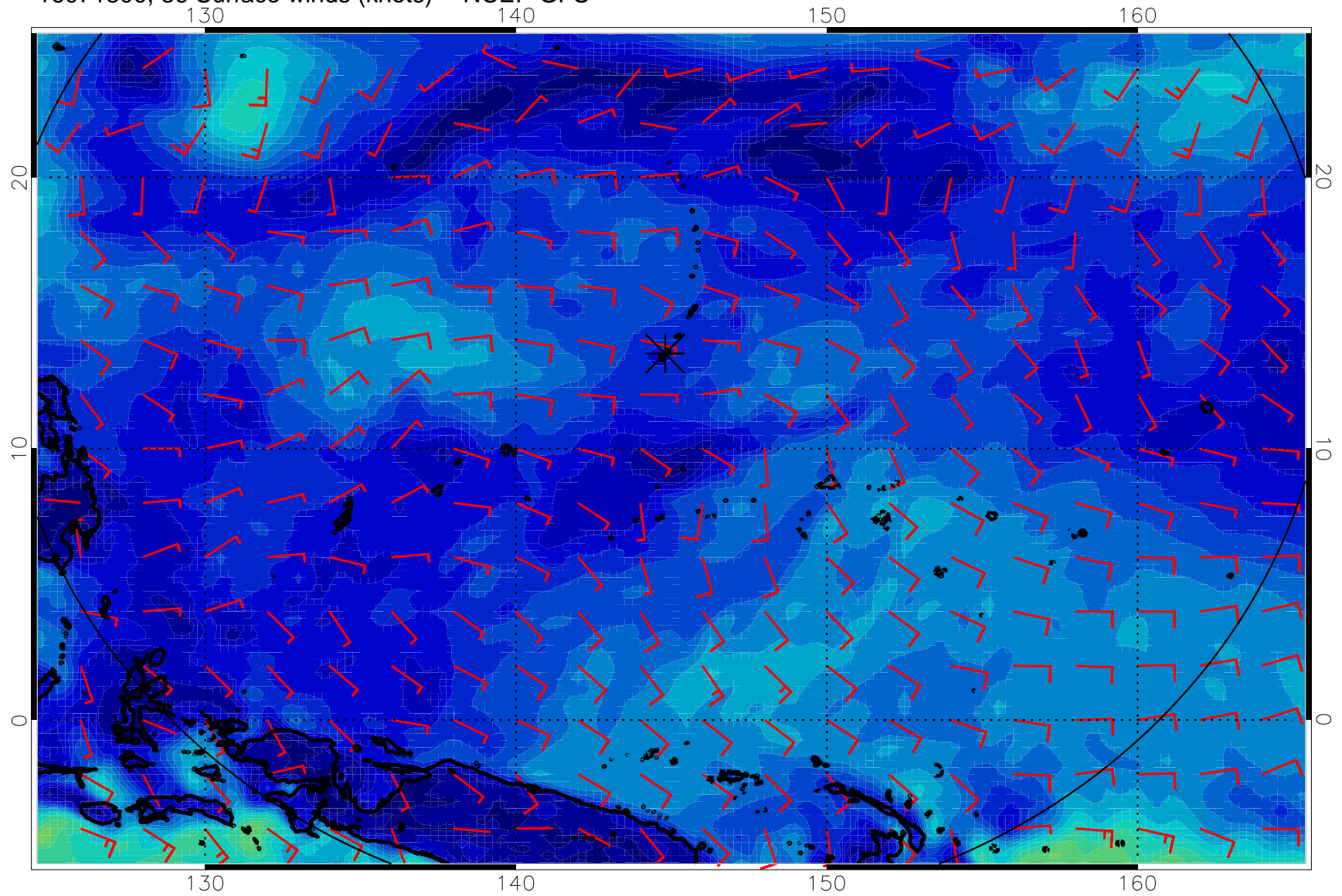
0 10 20 30
Surface Wind Speed, knots

16071718, 30 Surface winds (knots) -- NCEP GFS



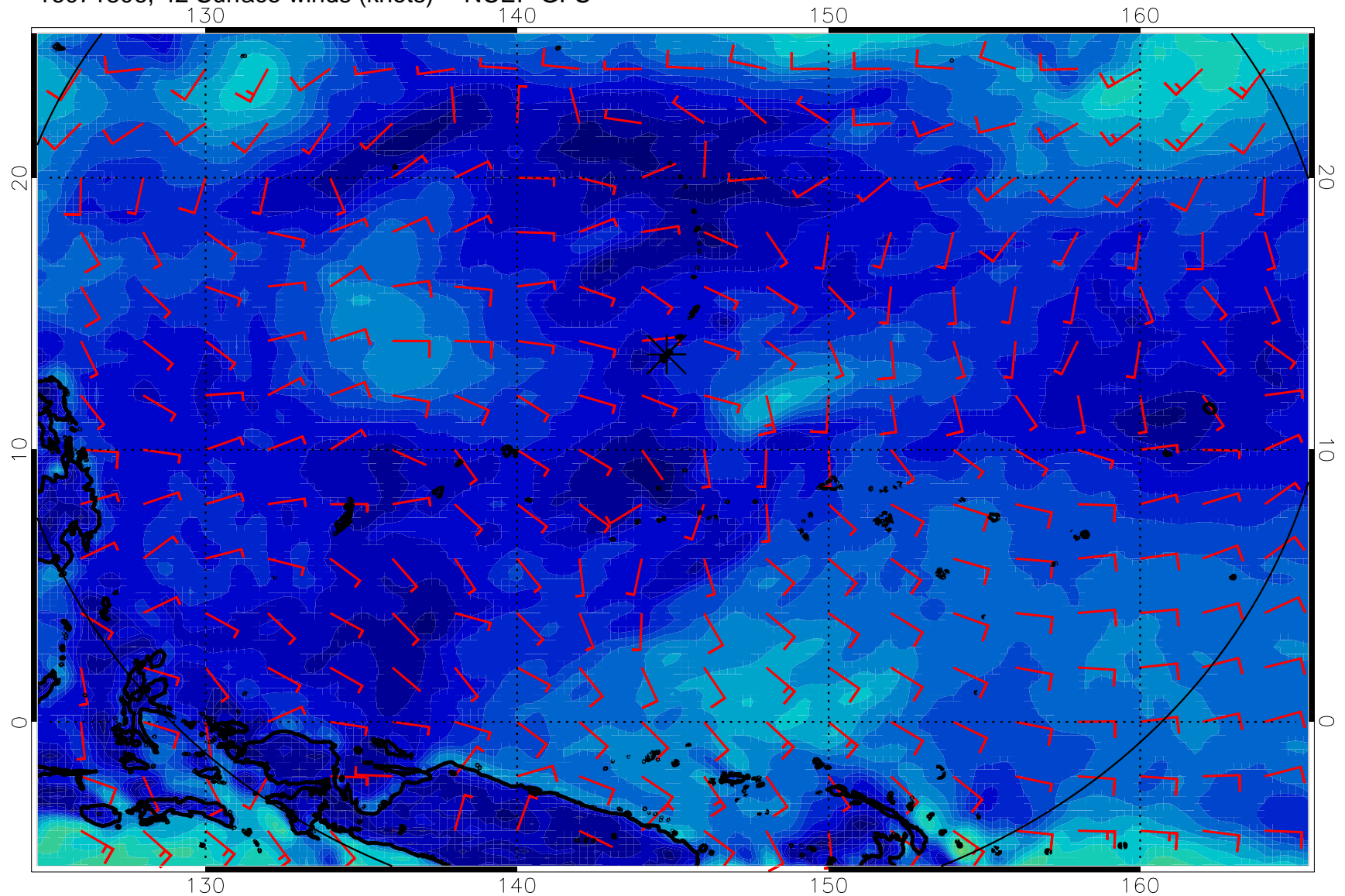
0 10 20 30
Surface Wind Speed, knots

16071800, 36 Surface winds (knots) -- NCEP GFS



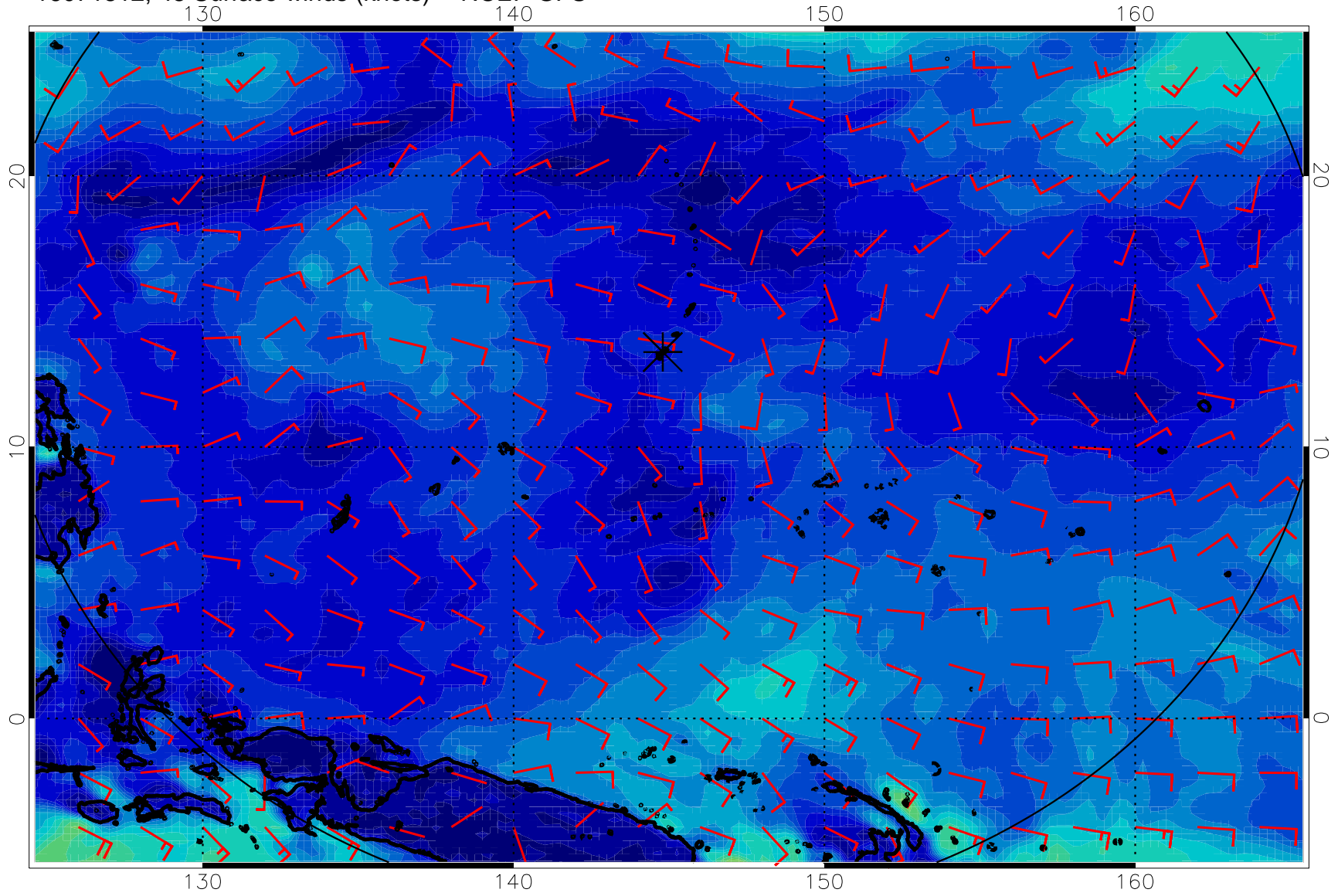
0 10 20 30
Surface Wind Speed, knots

16071806, 42 Surface winds (knots) -- NCEP GFS



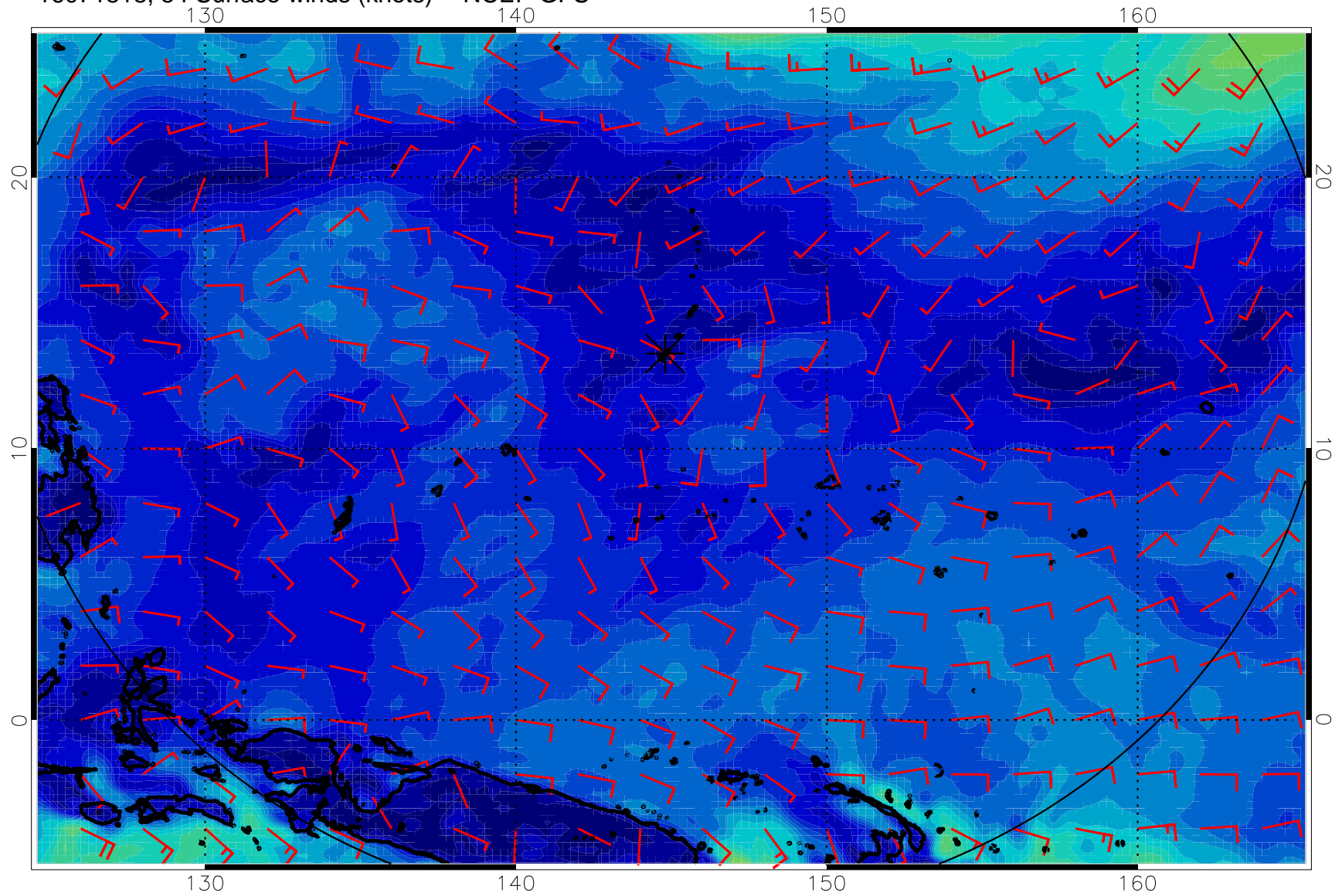
0 10 20 30
Surface Wind Speed, knots

16071812, 48 Surface winds (knots) -- NCEP GFS



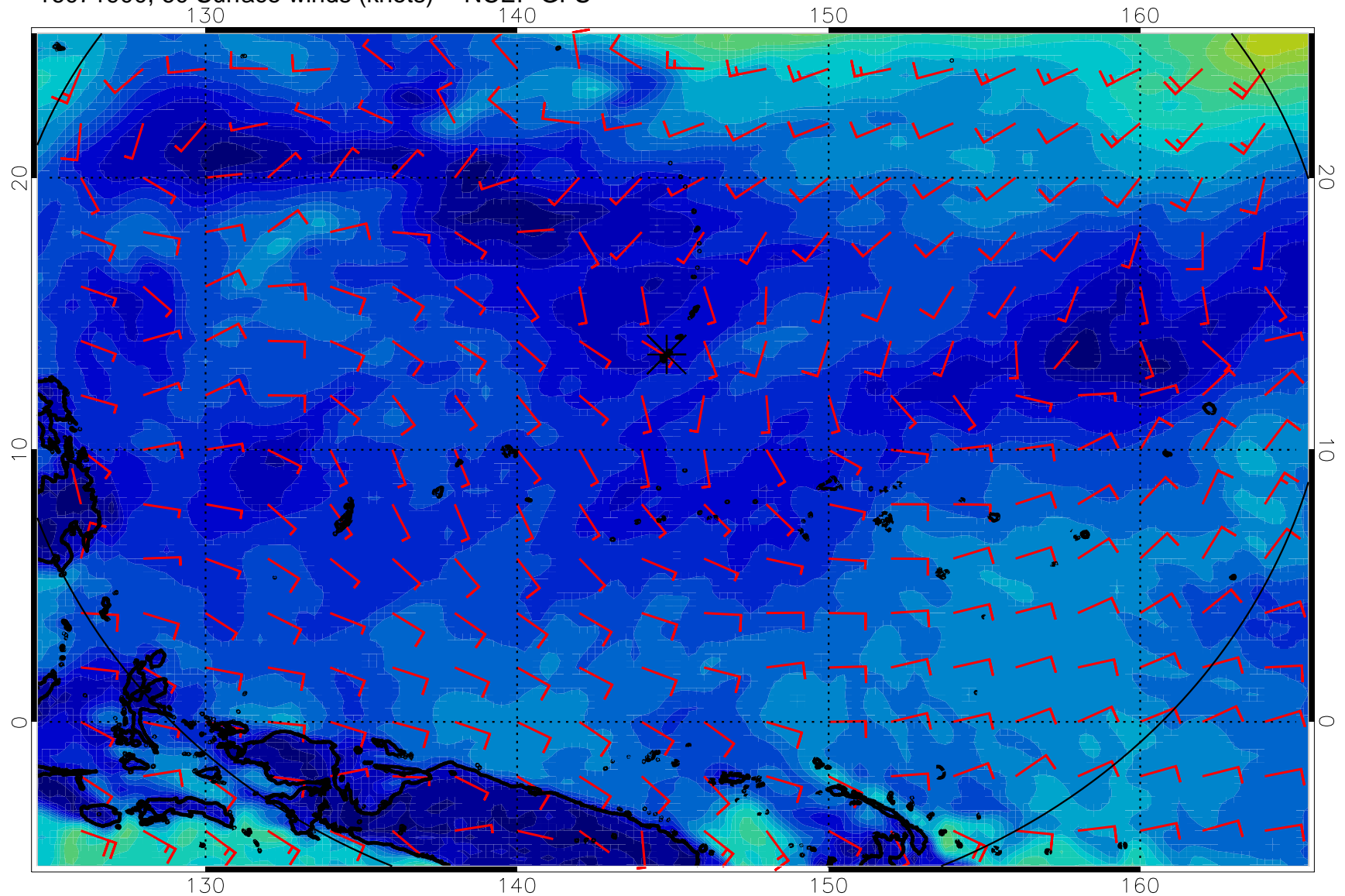
0 10 20 30
Surface Wind Speed, knots

16071818, 54 Surface winds (knots) -- NCEP GFS



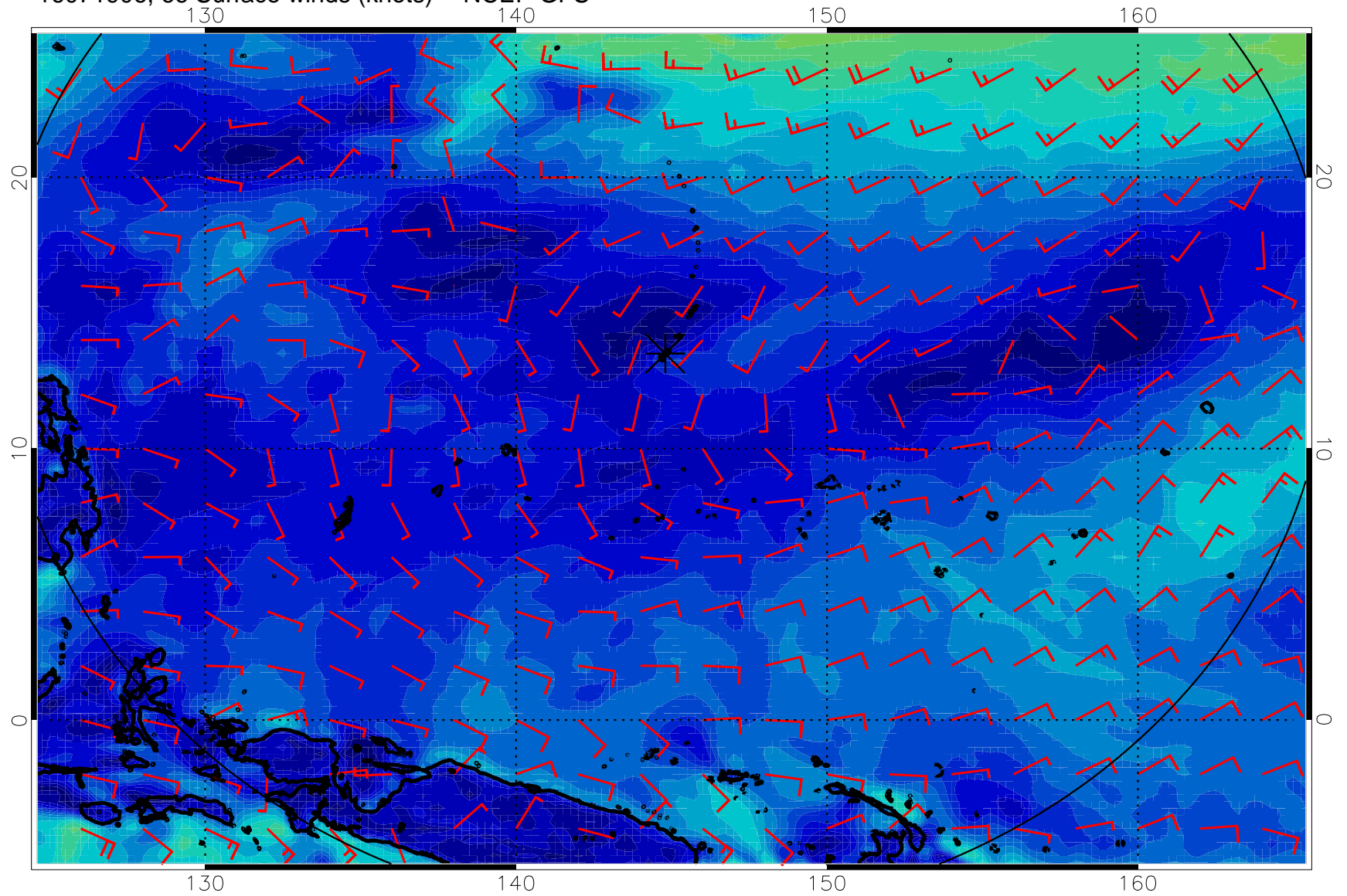
0 10 20 30
Surface Wind Speed, knots

16071900, 60 Surface winds (knots) -- NCEP GFS



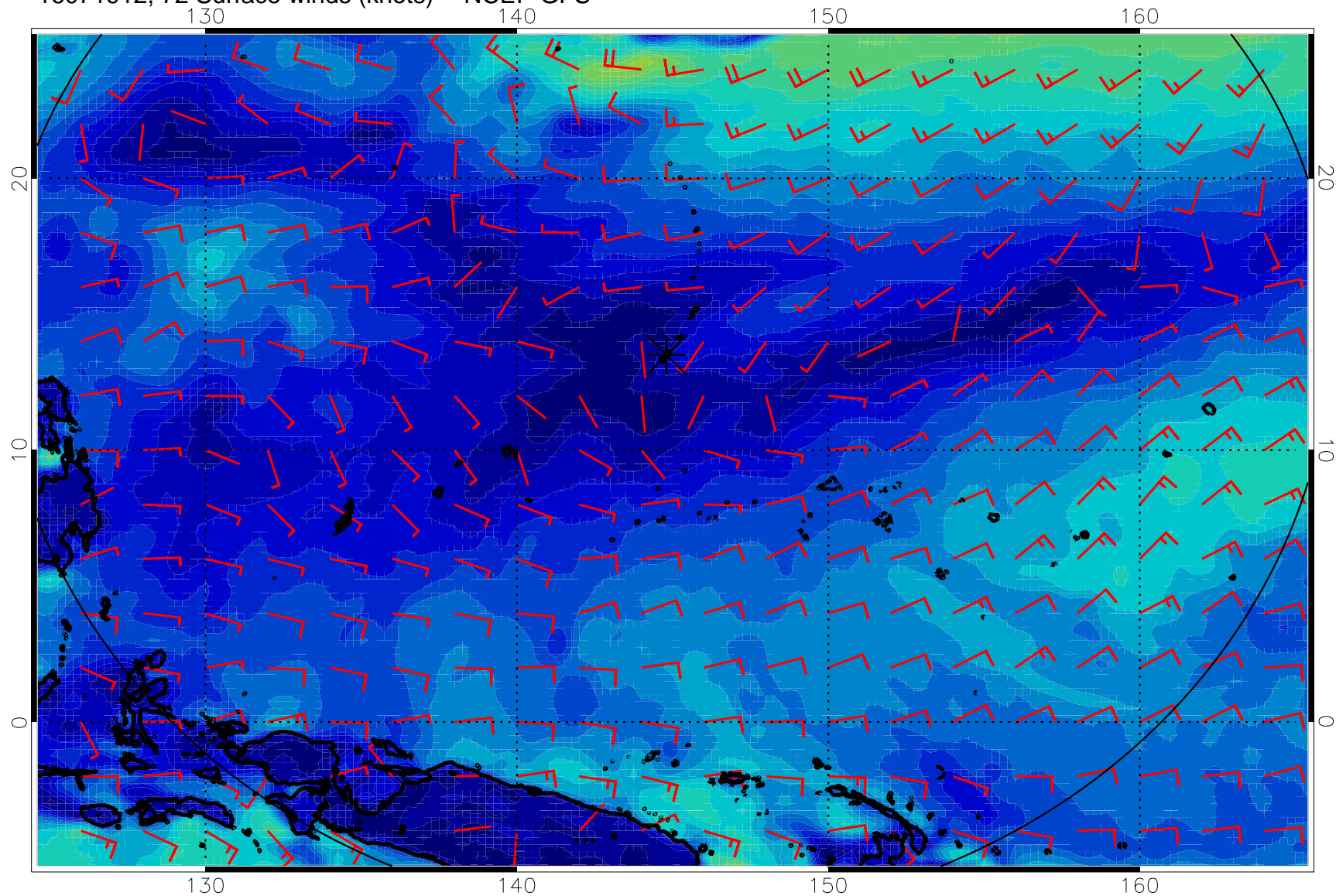
0 10 20 30
Surface Wind Speed, knots

16071906, 66 Surface winds (knots) -- NCEP GFS



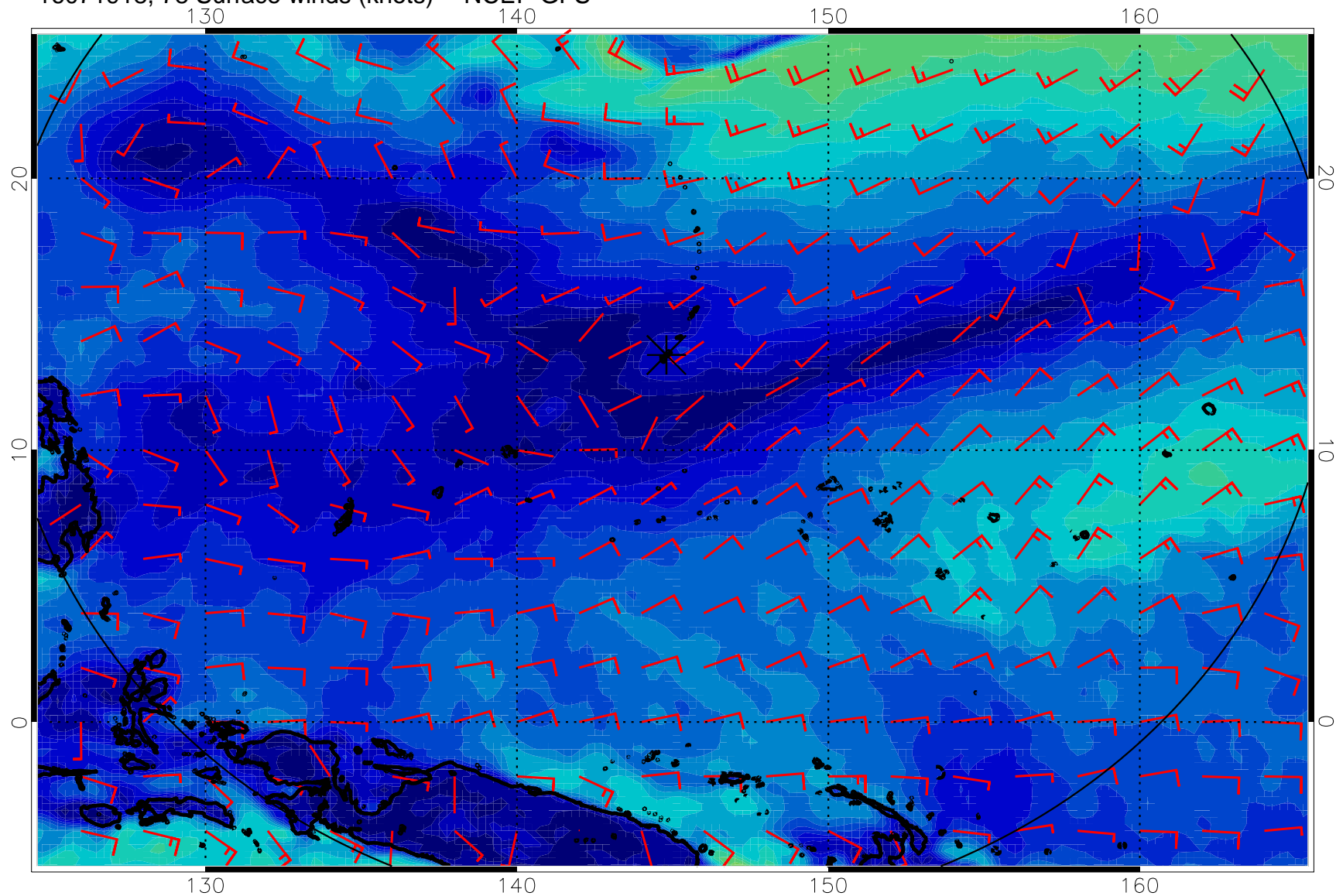
0 10 20 30
Surface Wind Speed, knots

16071912, 72 Surface winds (knots) -- NCEP GFS



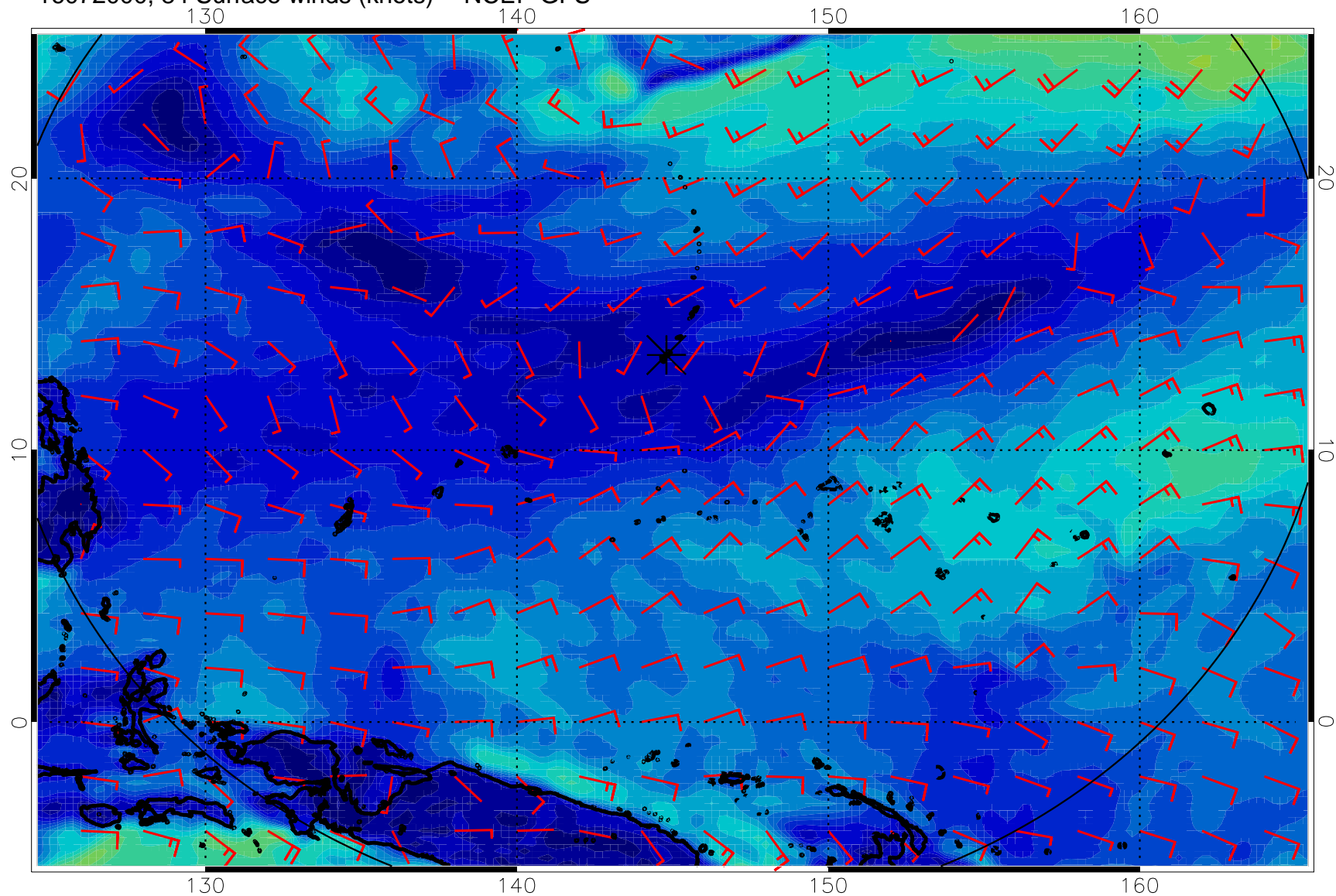
0 10 20 30
Surface Wind Speed, knots

16071918, 78 Surface winds (knots) -- NCEP GFS



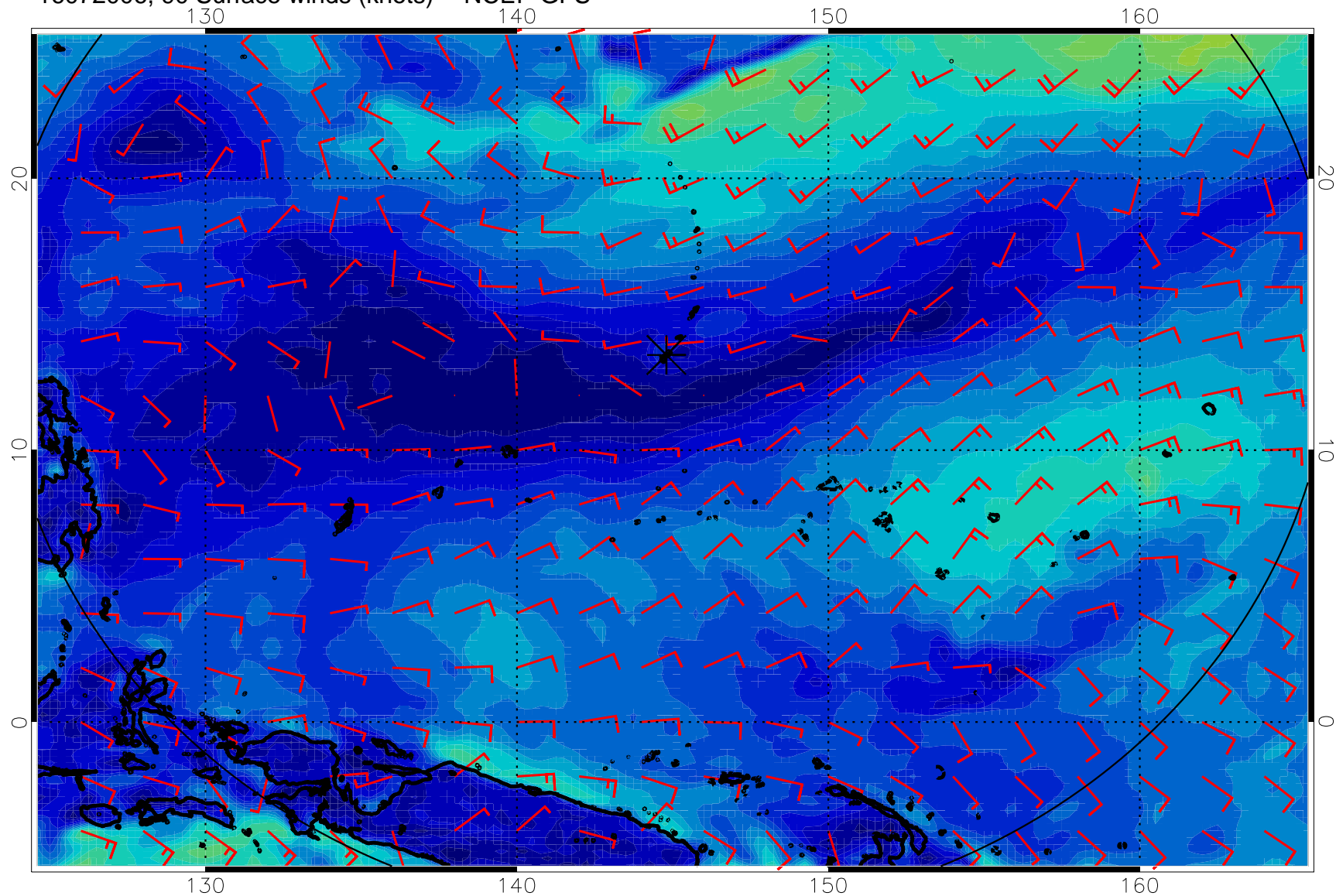
0 10 20 30
Surface Wind Speed, knots

16072000, 84 Surface winds (knots) -- NCEP GFS



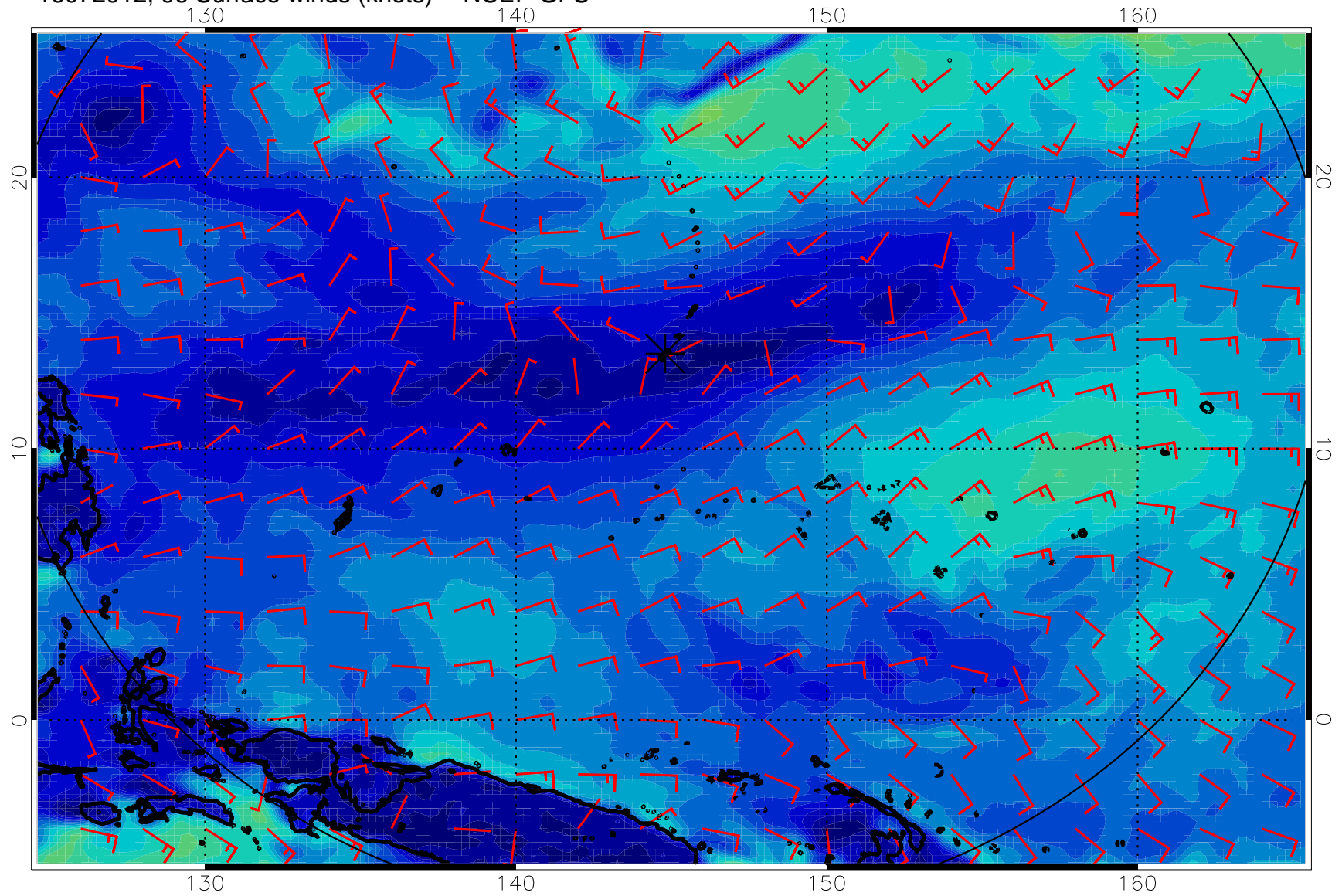
0 10 20 30
Surface Wind Speed, knots

16072006, 90 Surface winds (knots) -- NCEP GFS



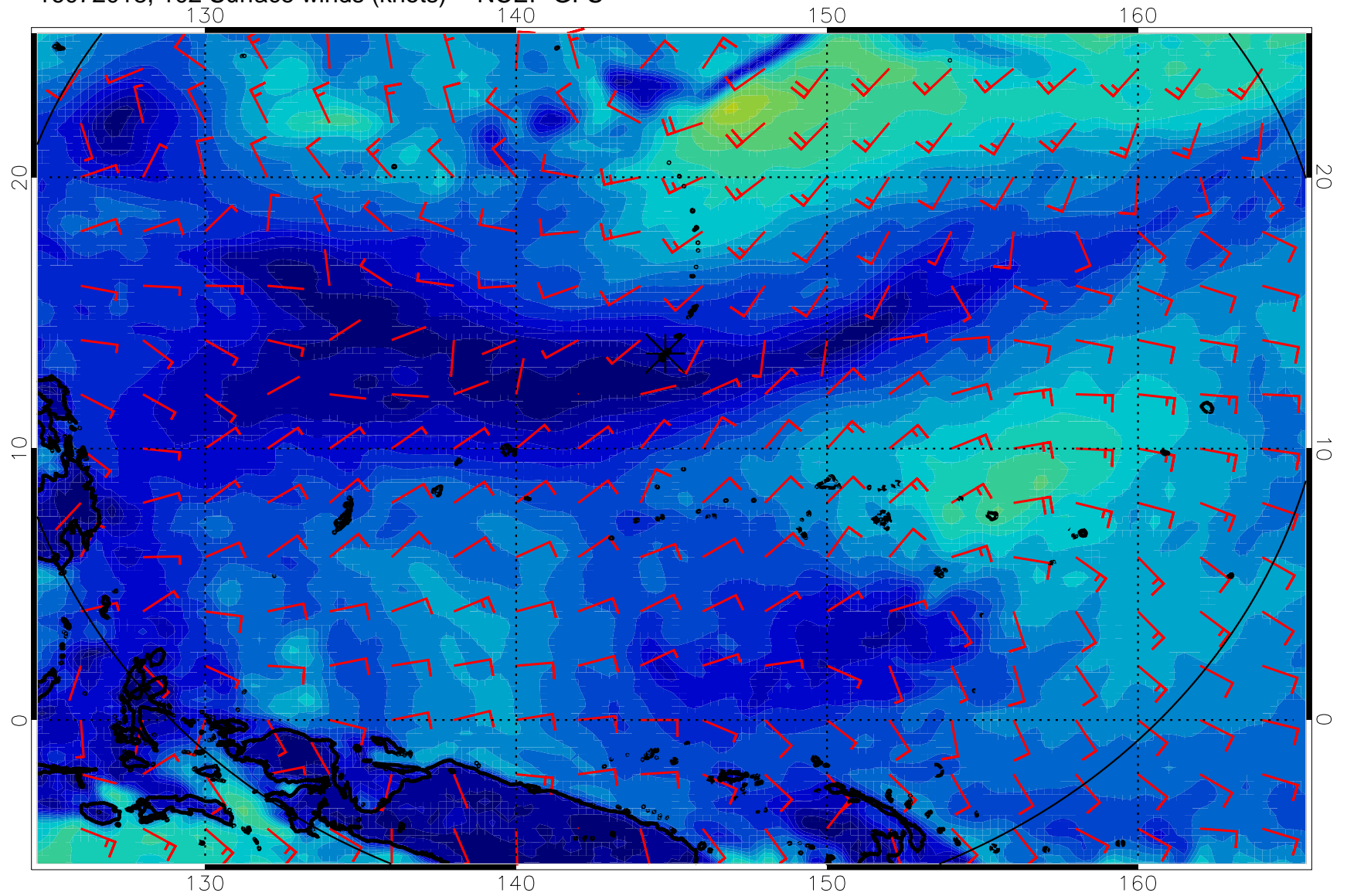
0 10 20 30
Surface Wind Speed, knots

16072012, 96 Surface winds (knots) -- NCEP GFS



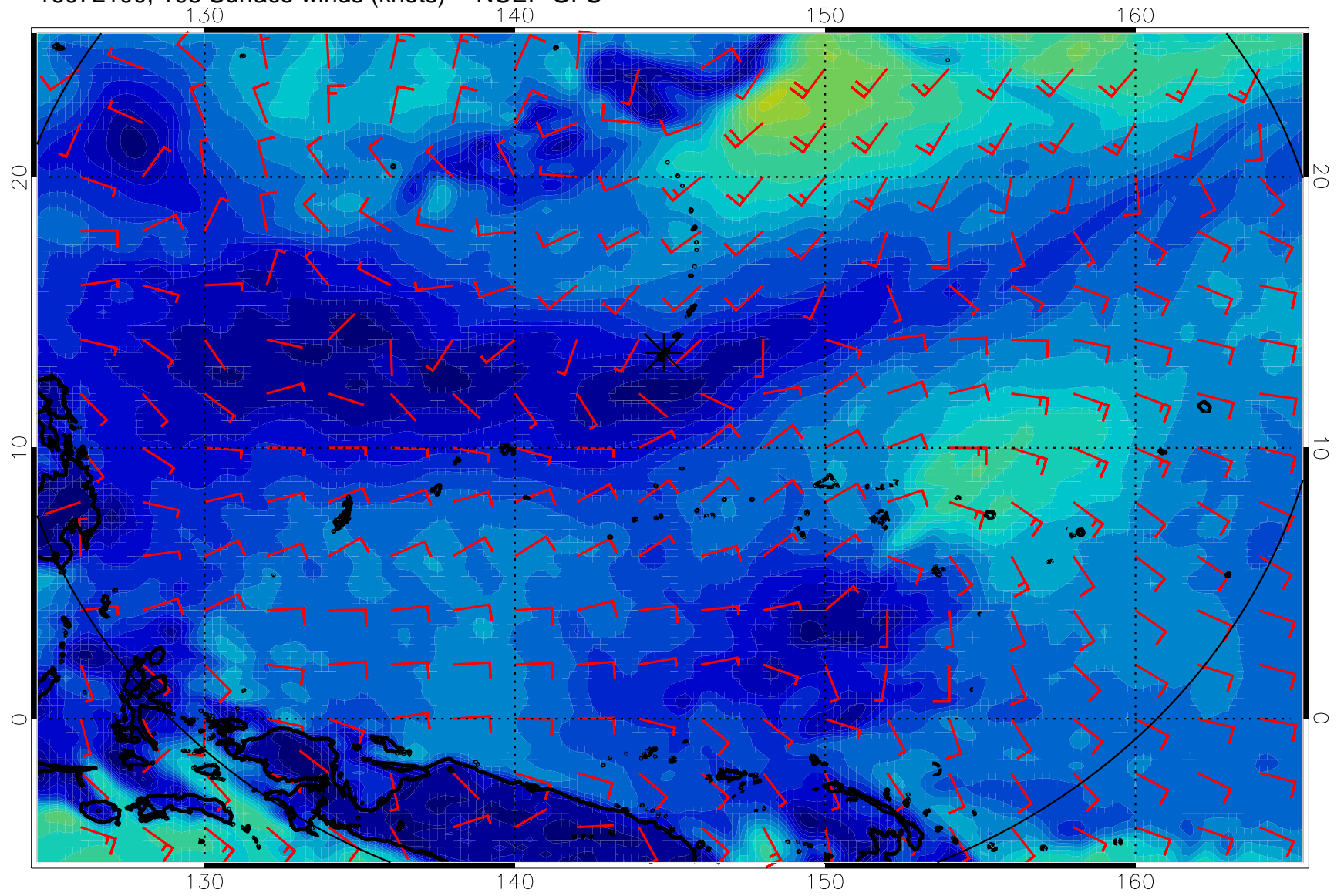
0 10 20 30
Surface Wind Speed, knots

16072018, 10Z Surface winds (knots) -- NCEP GFS



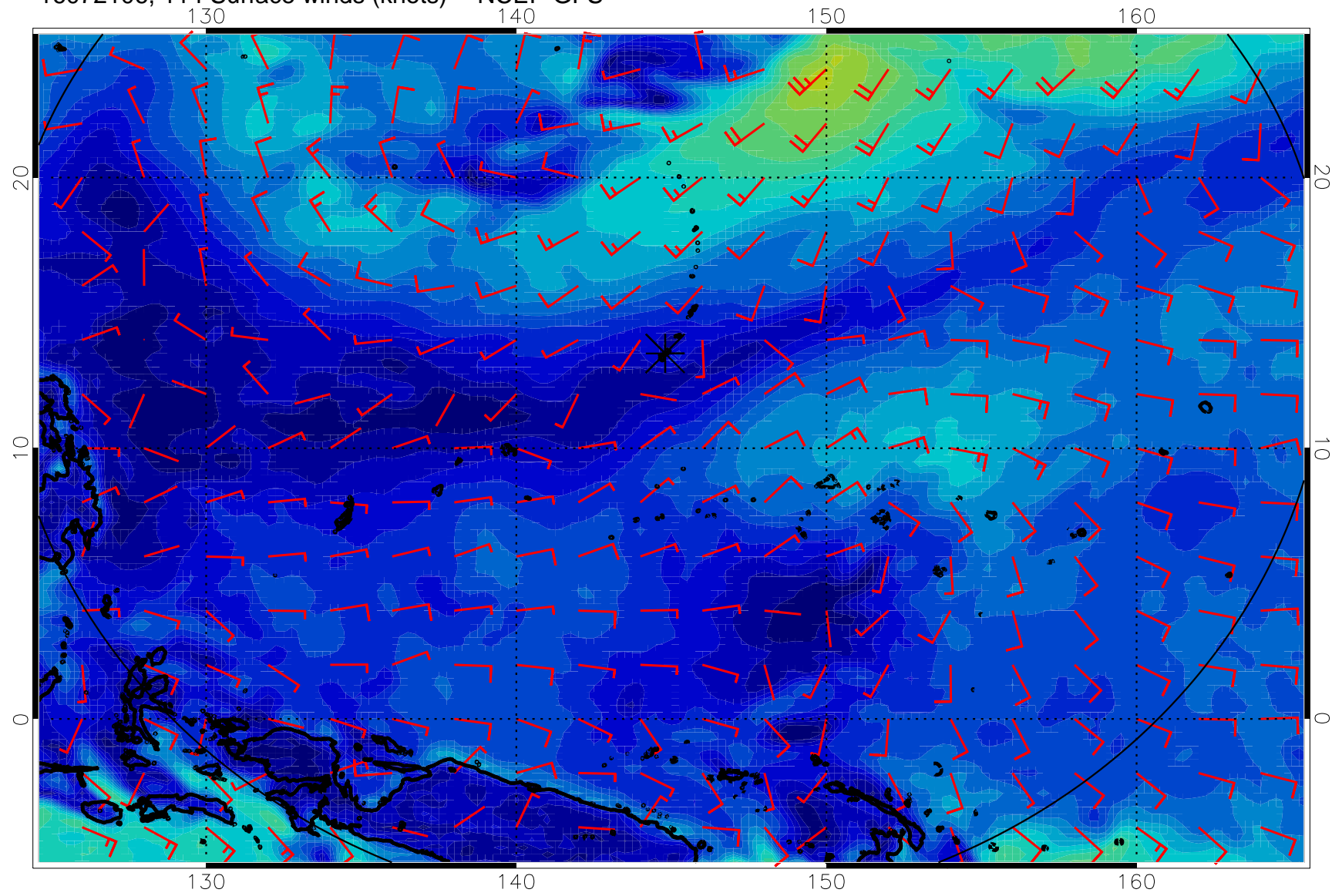
0 10 20 30
Surface Wind Speed, knots

16072100, 108 Surface winds (knots) -- NCEP GFS



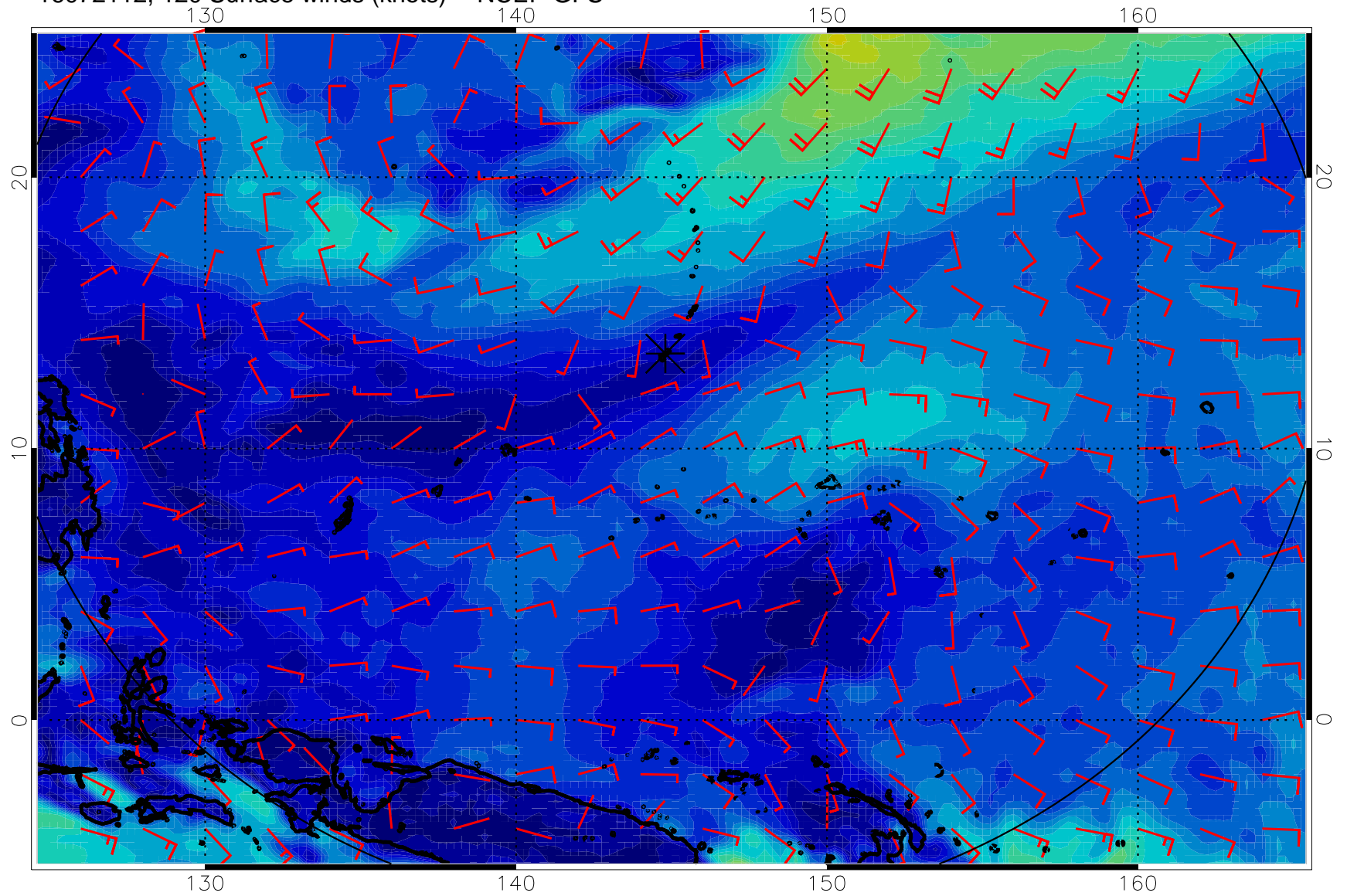
0 10 20 30
Surface Wind Speed, knots

16072106, 114 Surface winds (knots) -- NCEP GFS



0 10 20 30
Surface Wind Speed, knots

16072112, 120 Surface winds (knots) -- NCEP GFS



0 10 20 30
Surface Wind Speed, knots