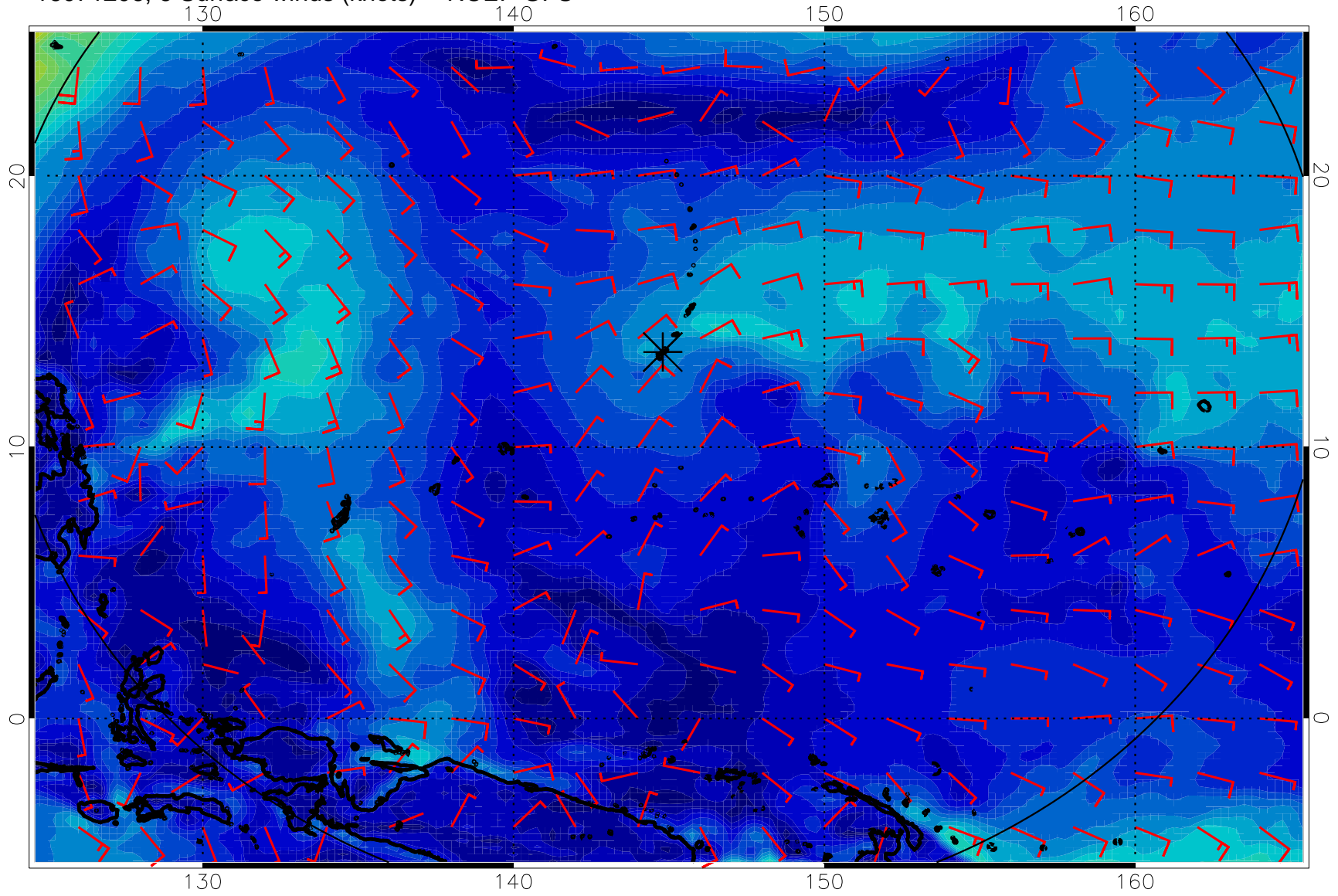
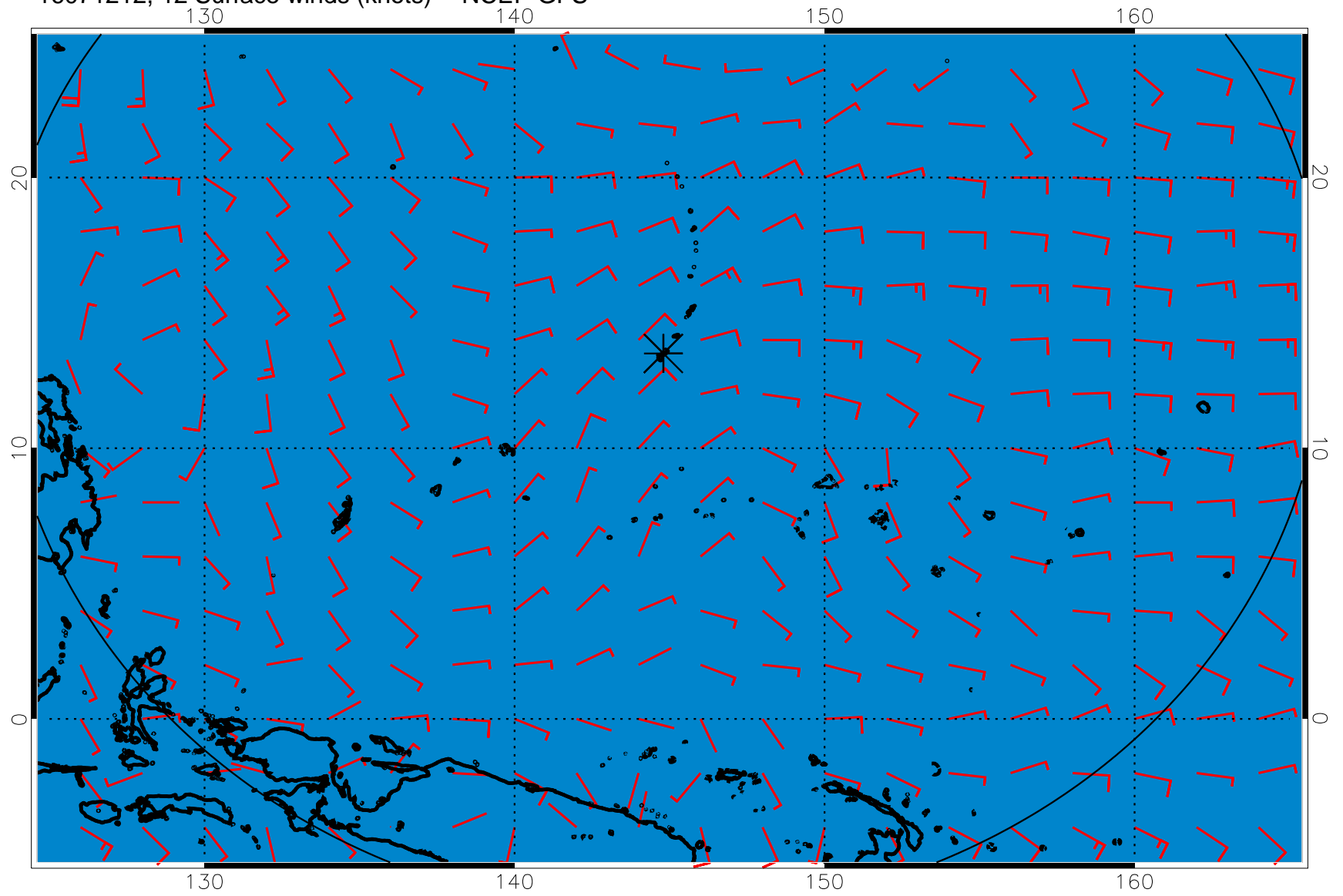


16071206, 6 Surface winds (knots) -- NCEP GFS



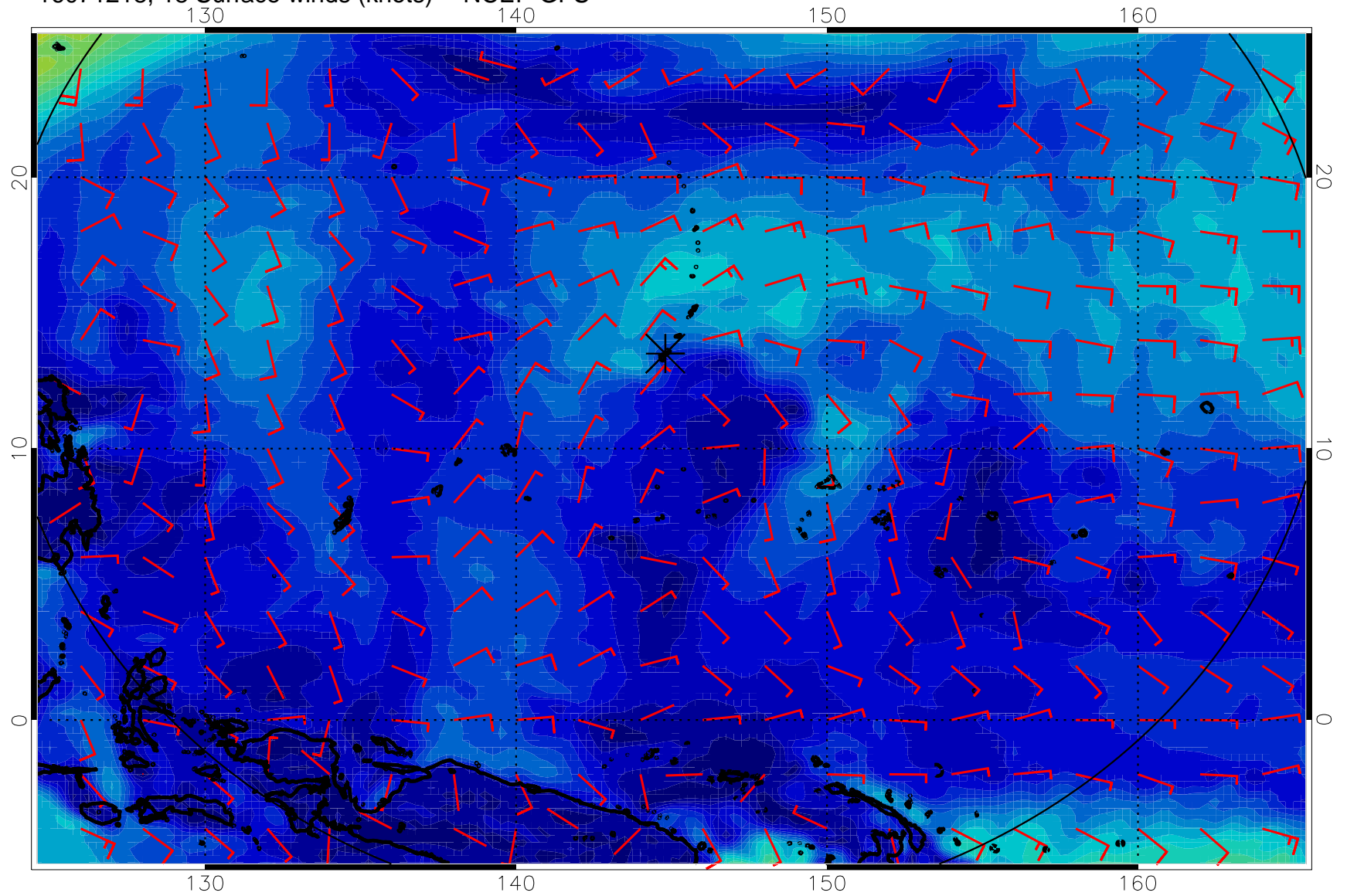
0 10 20 30
Surface Wind Speed, knots

16071212, 12 Surface winds (knots) -- NCEP GFS



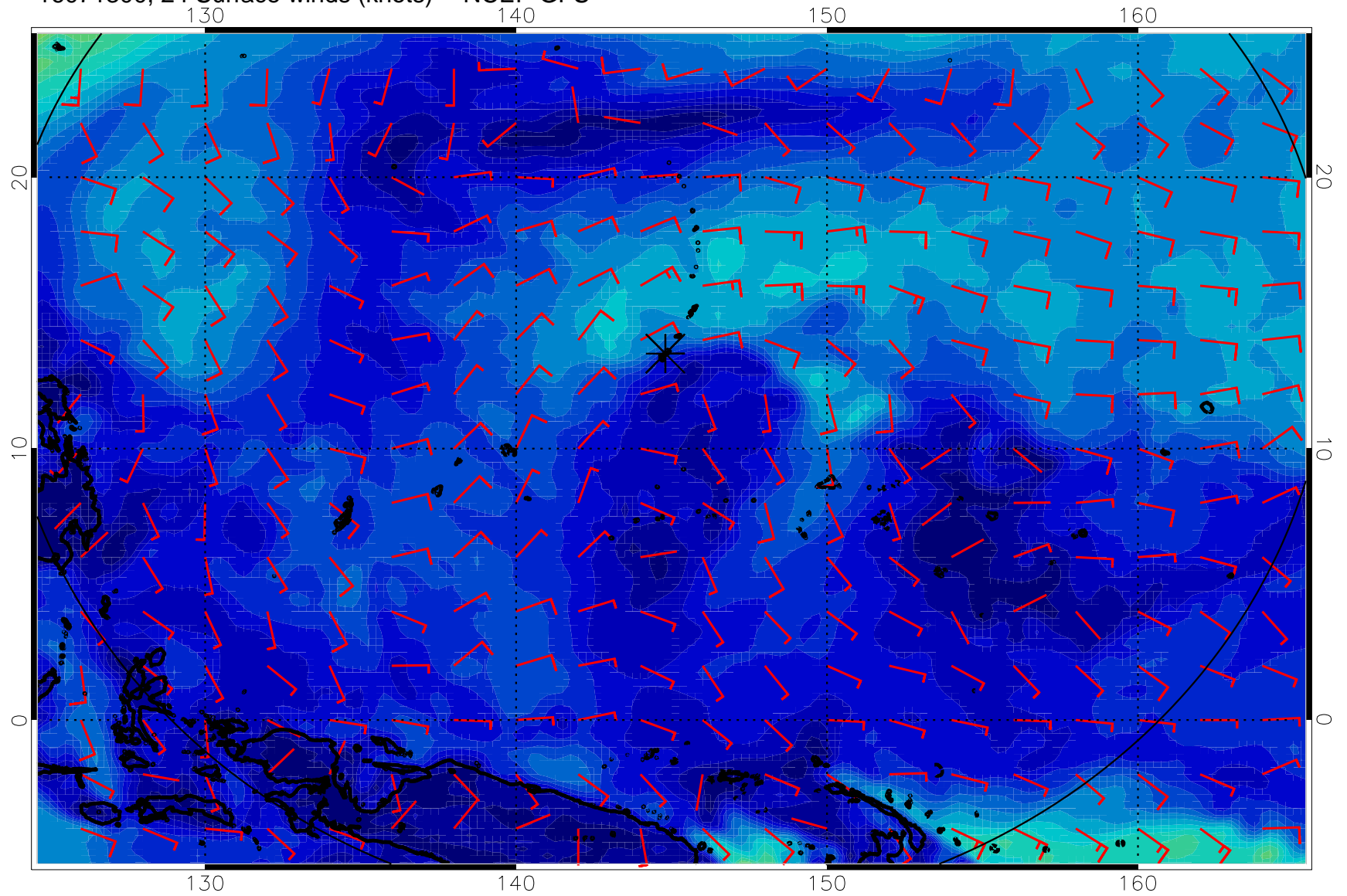
0 10 20 30
Surface Wind Speed, knots

16071218, 18 Surface winds (knots) -- NCEP GFS



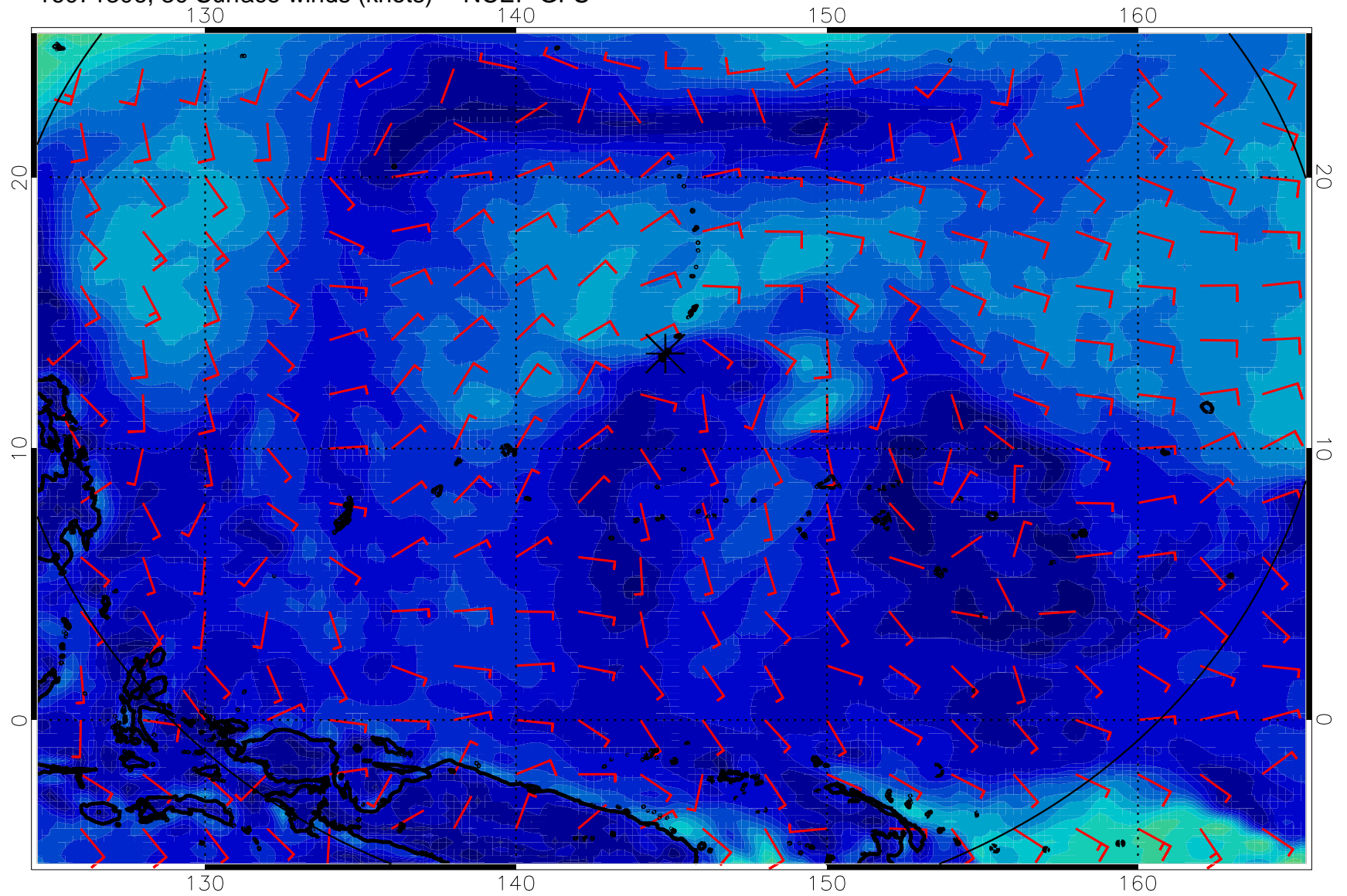
0 10 20 30
Surface Wind Speed, knots

16071300, 24 Surface winds (knots) -- NCEP GFS



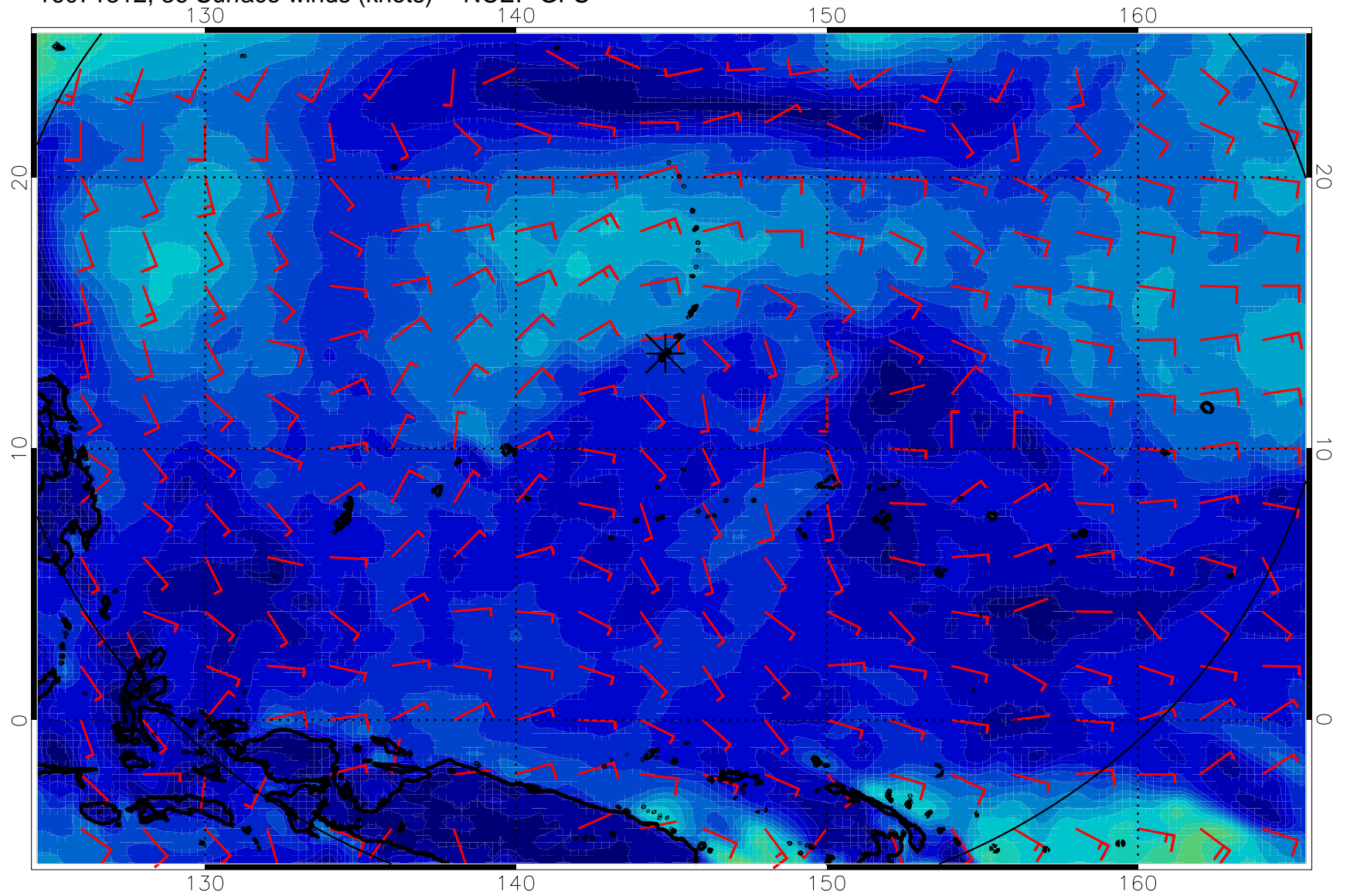
0 10 20 30
Surface Wind Speed, knots

16071306, 30 Surface winds (knots) -- NCEP GFS



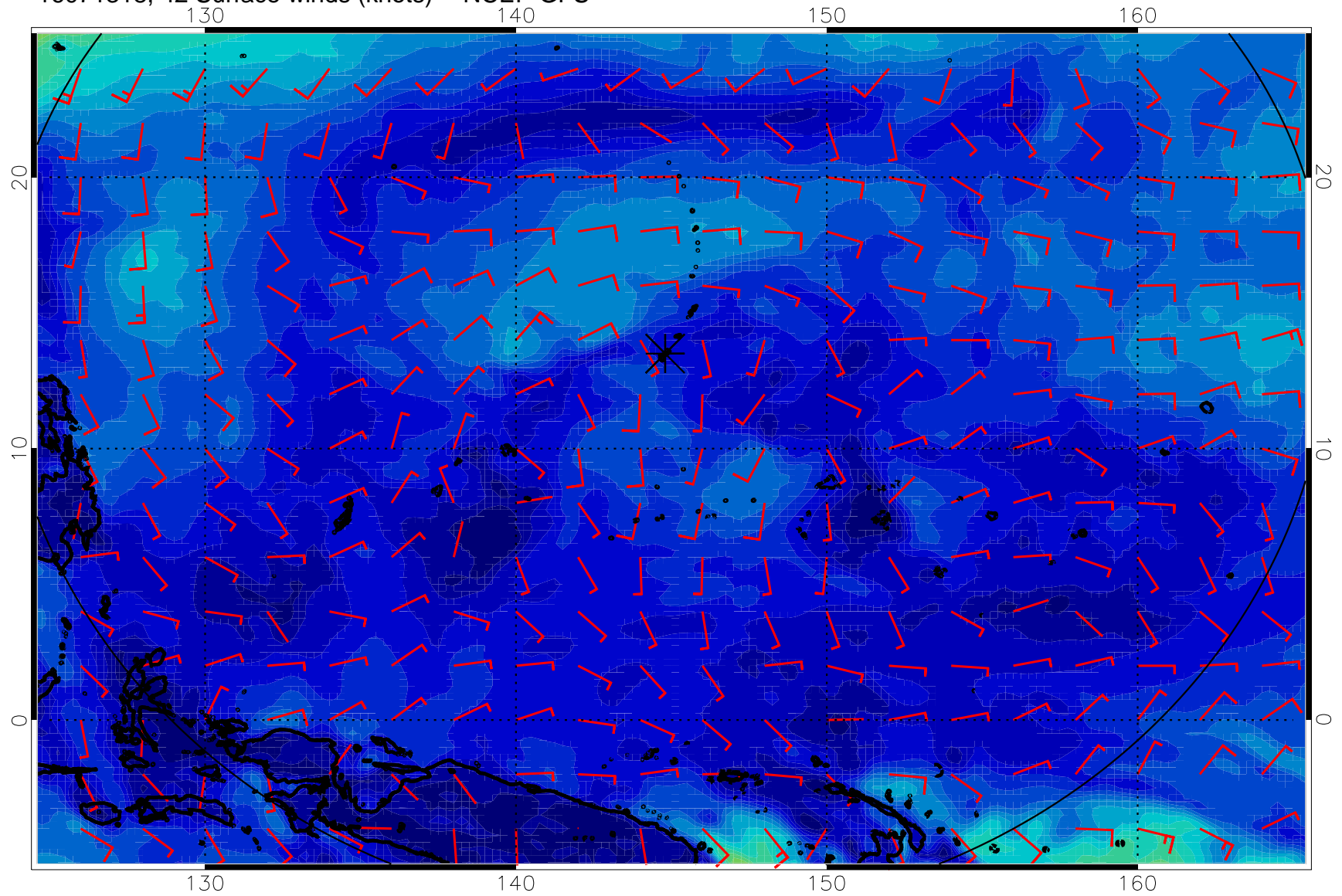
0 10 20 30
Surface Wind Speed, knots

16071312, 36 Surface winds (knots) -- NCEP GFS



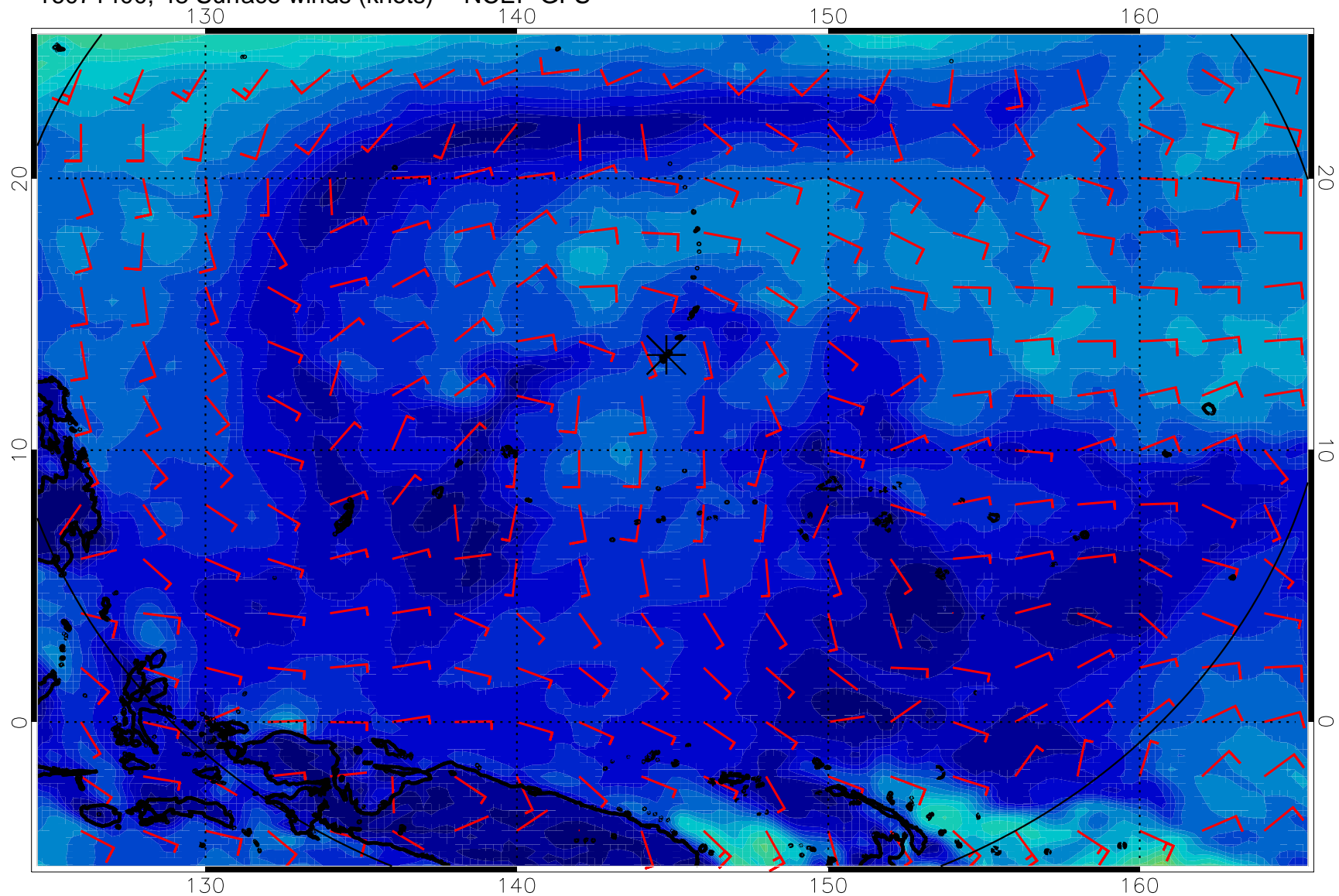
0 10 20 30
Surface Wind Speed, knots

16071318, 42 Surface winds (knots) -- NCEP GFS



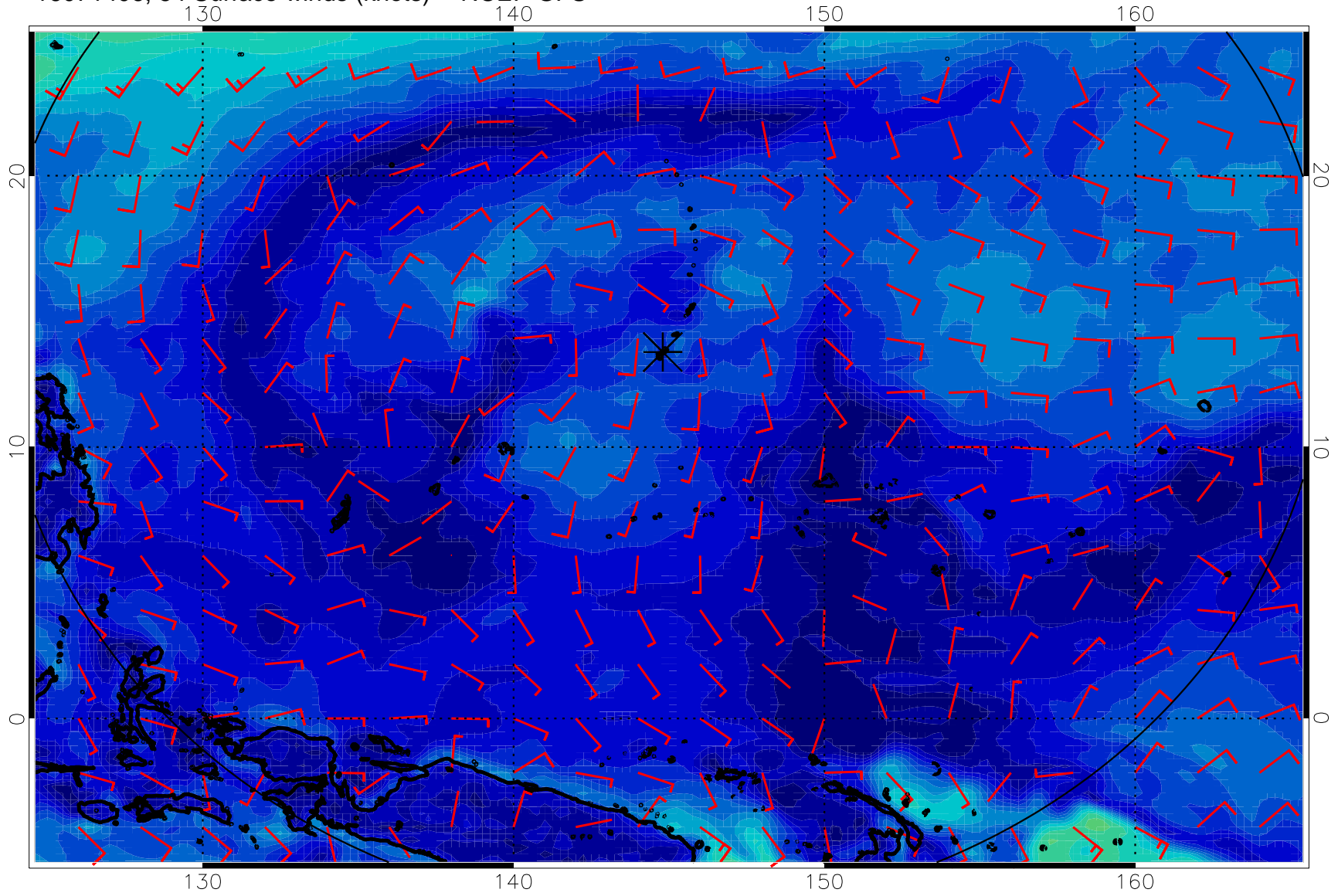
0 10 20 30
Surface Wind Speed, knots

16071400, 48 Surface winds (knots) -- NCEP GFS



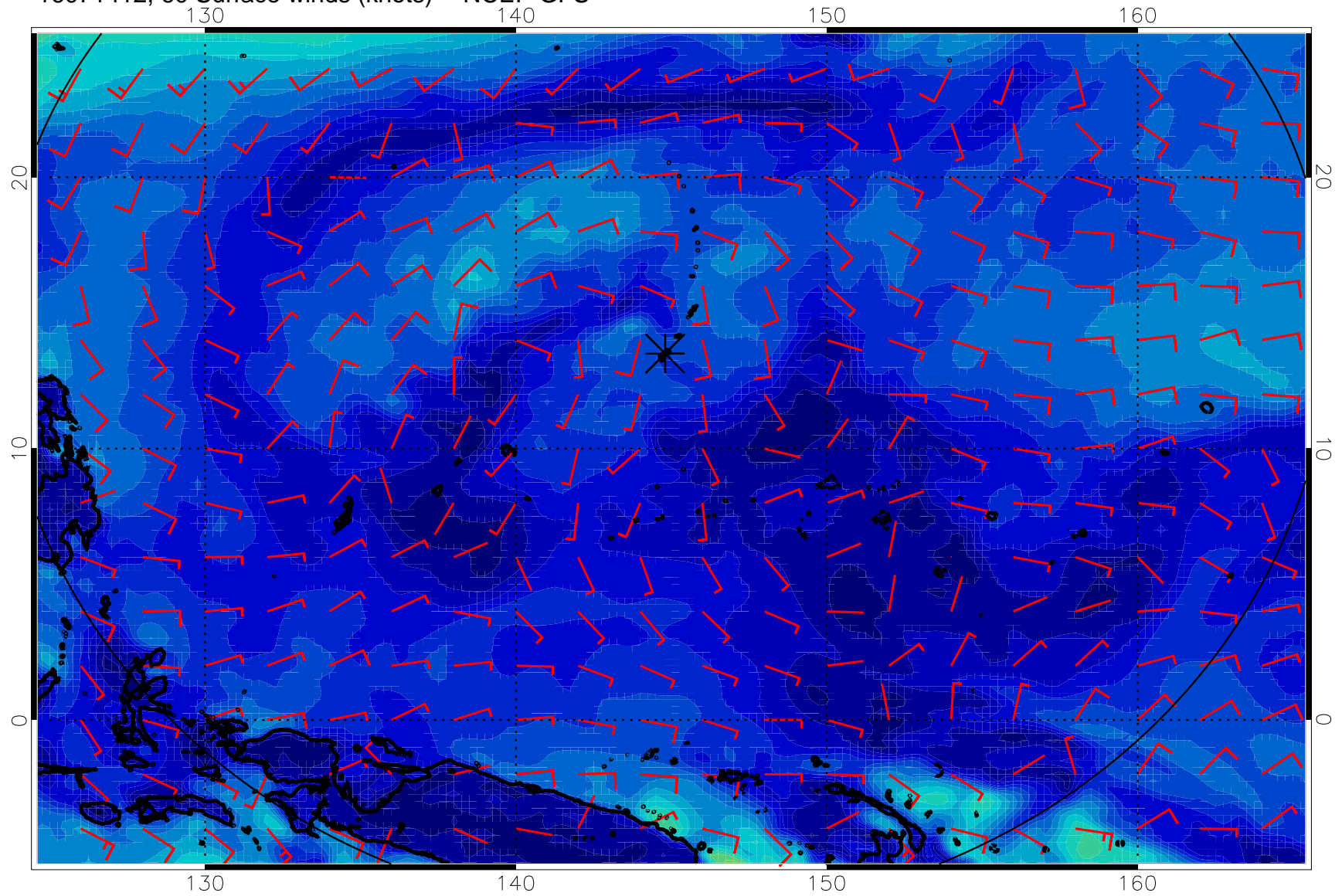
0 10 20 30
Surface Wind Speed, knots

16071406, 54 Surface winds (knots) -- NCEP GFS



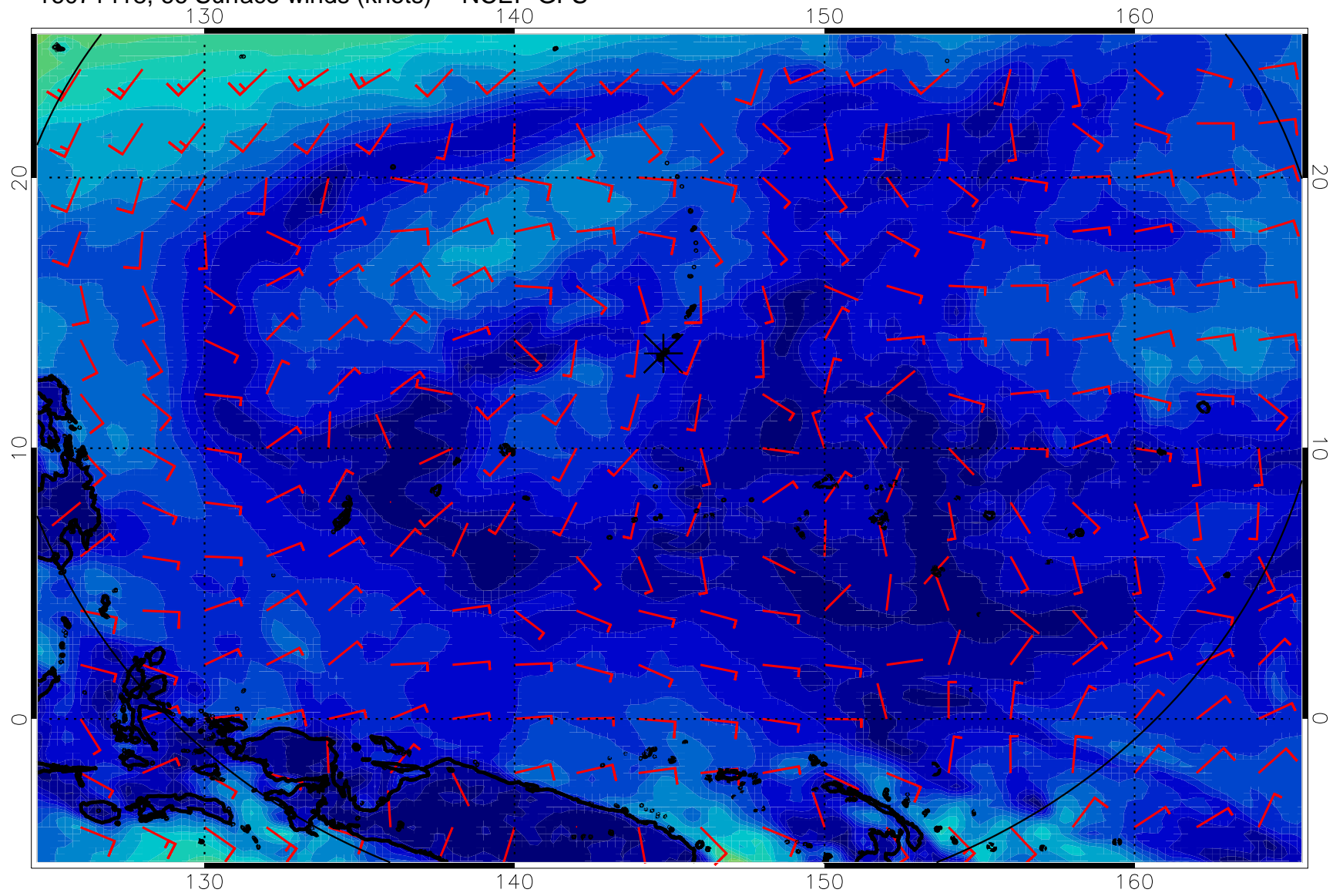
0 10 20 30
Surface Wind Speed, knots

16071412, 60 Surface winds (knots) -- NCEP GFS



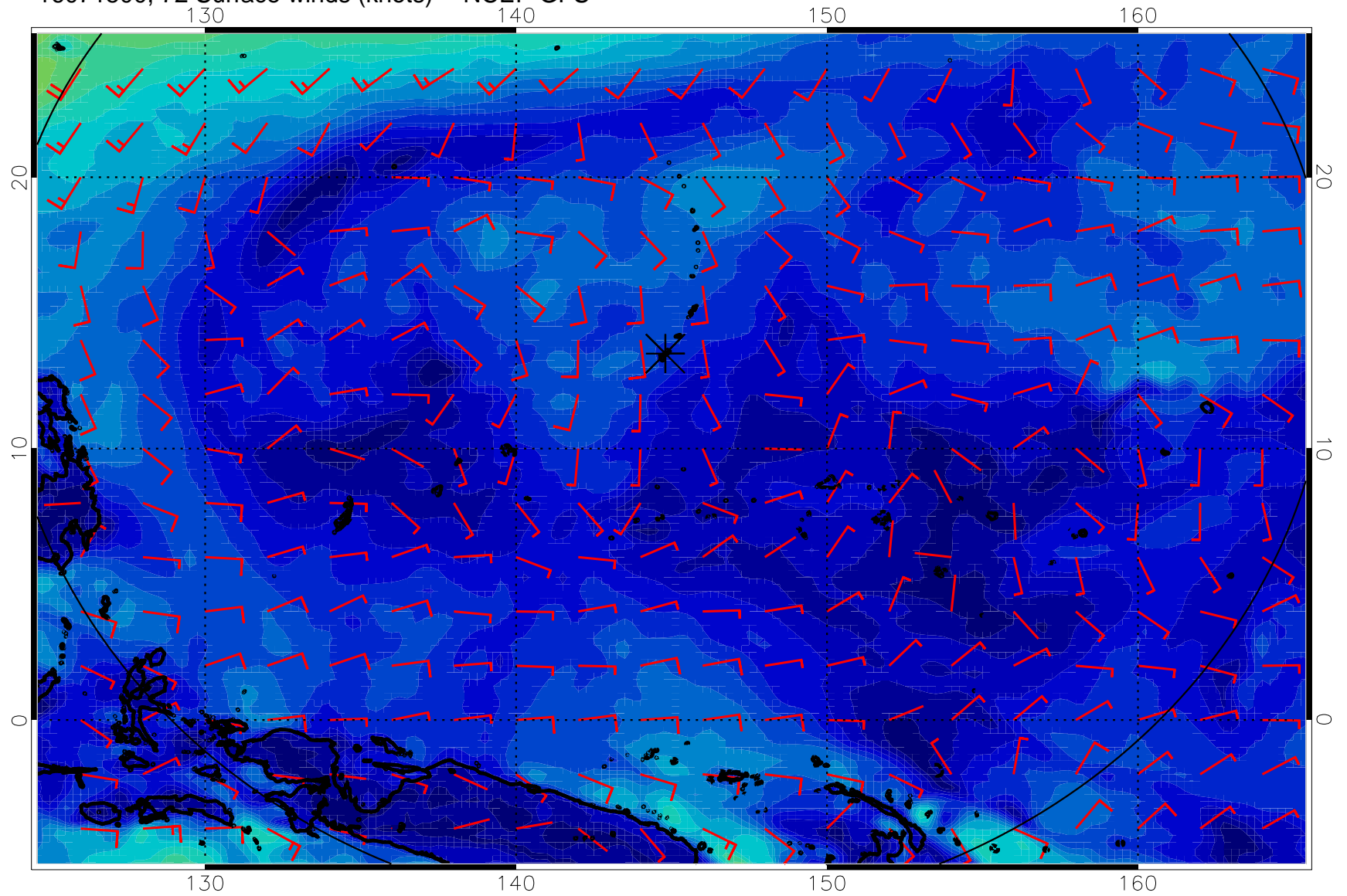
0 10 20 30
Surface Wind Speed, knots

16071418, 66 Surface winds (knots) -- NCEP GFS



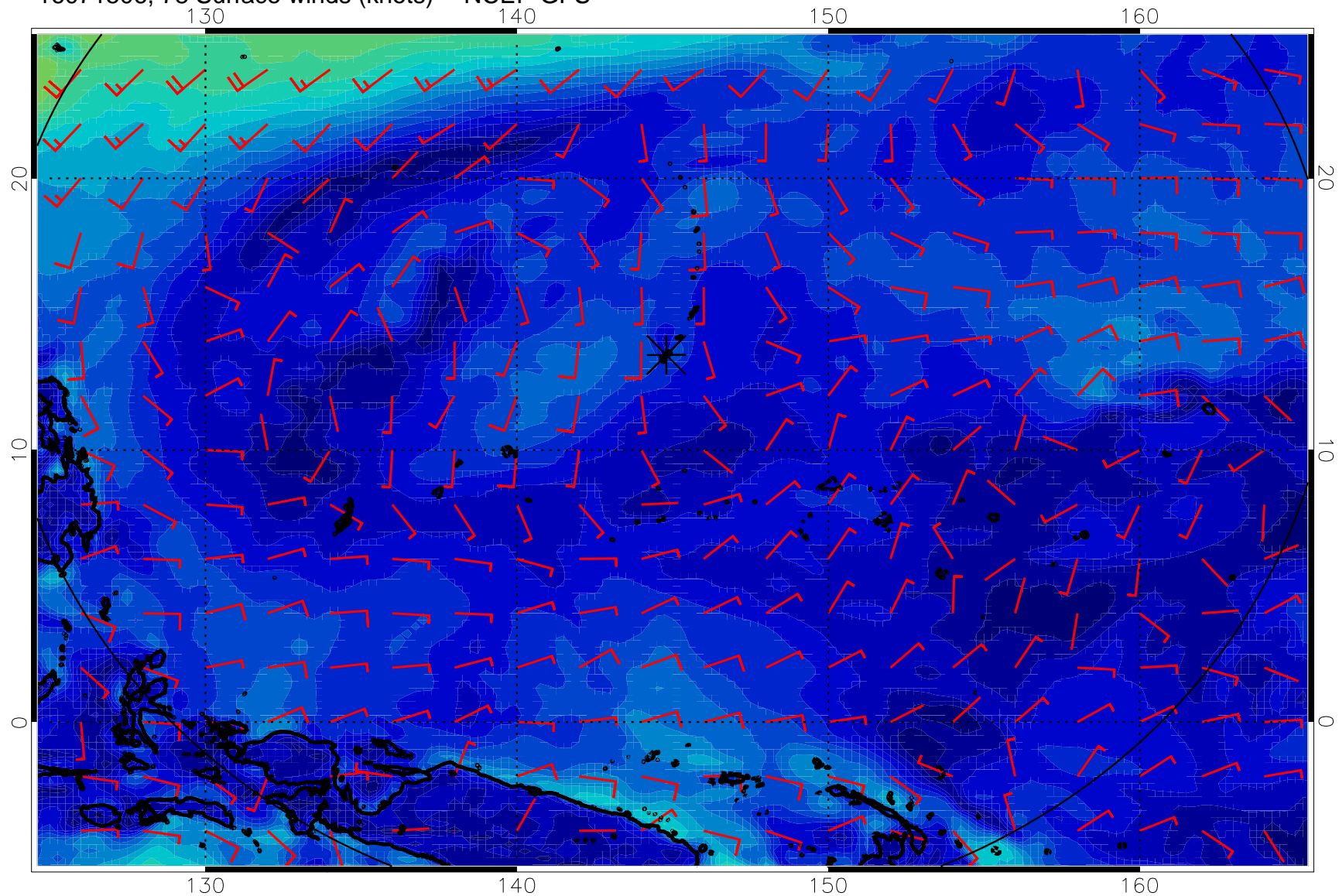
0 10 20 30
Surface Wind Speed, knots

16071500, 72 Surface winds (knots) -- NCEP GFS



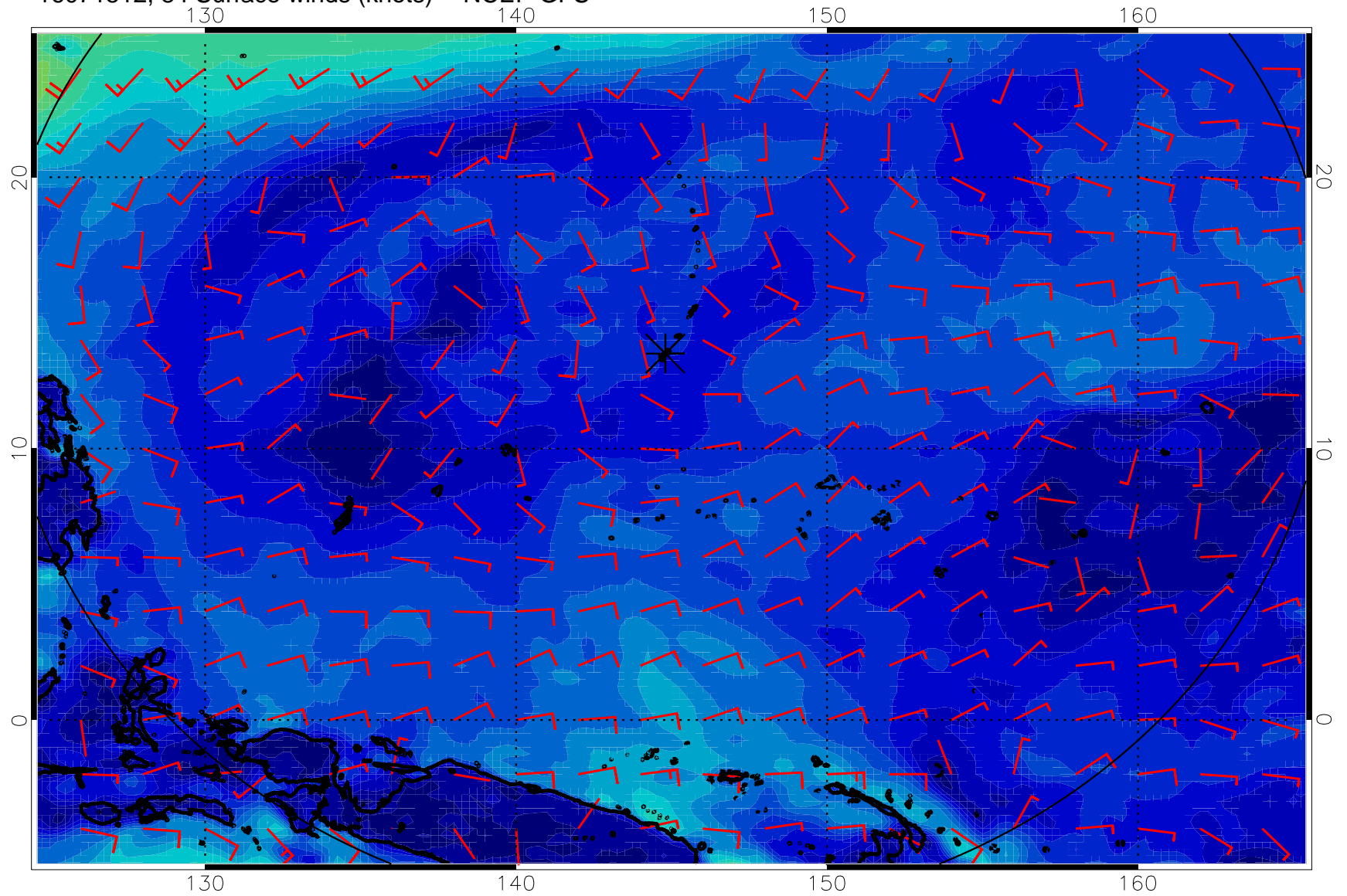
0 10 20 30
Surface Wind Speed, knots

16071506, 78 Surface winds (knots) -- NCEP GFS



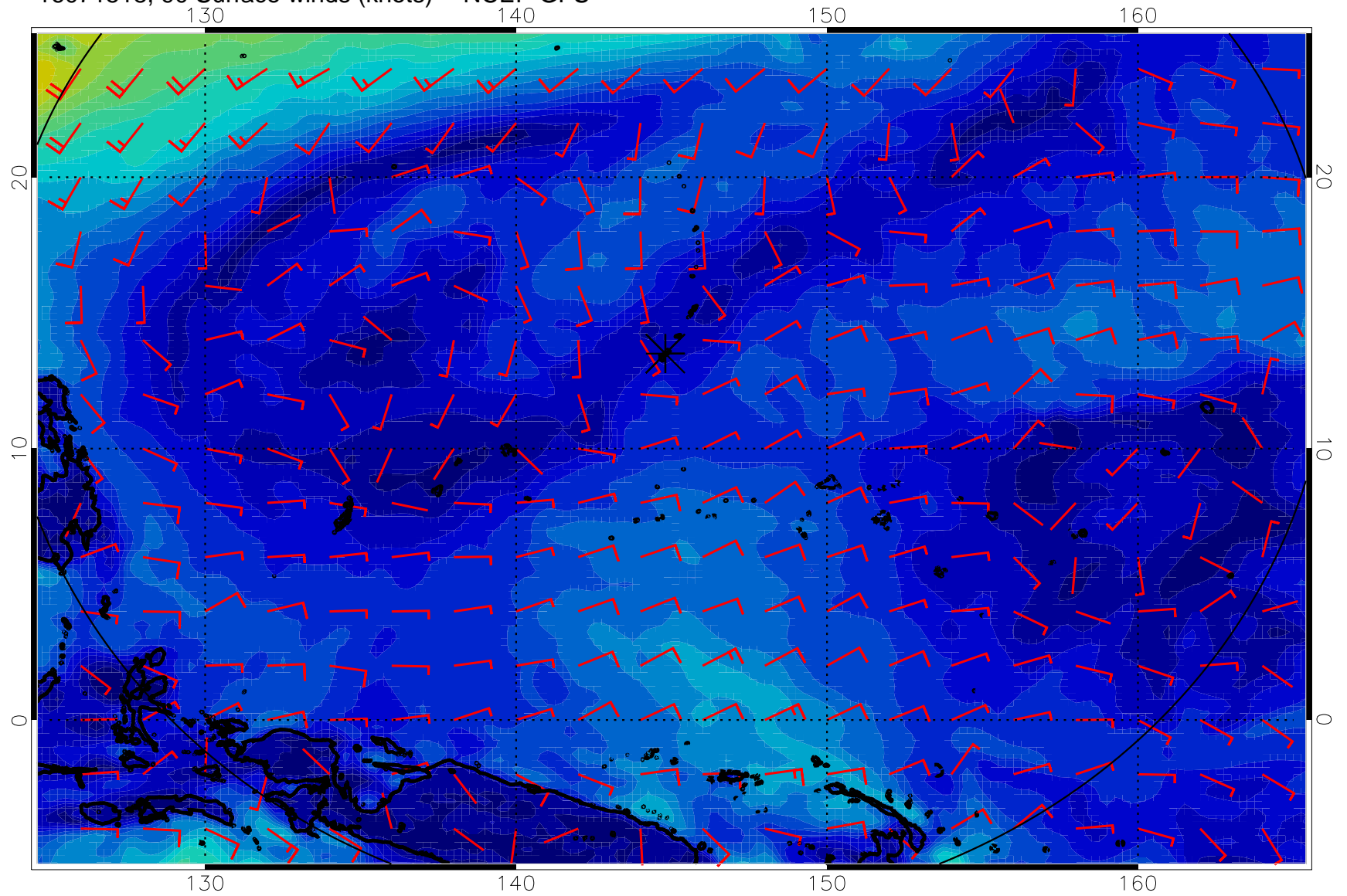
0 10 20 30
Surface Wind Speed, knots

16071512, 84 Surface winds (knots) -- NCEP GFS



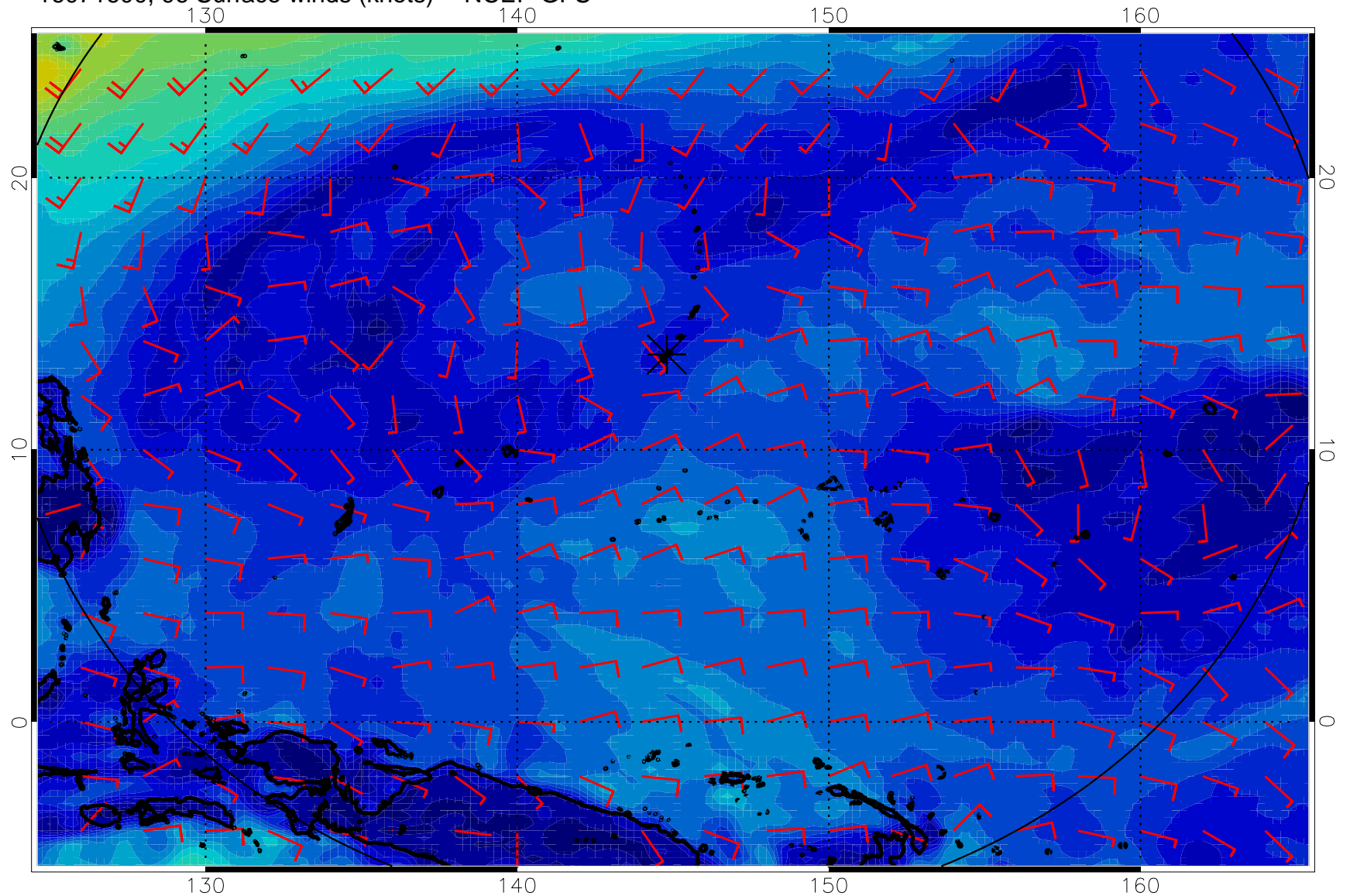
0 10 20 30
Surface Wind Speed, knots

16071518, 90 Surface winds (knots) -- NCEP GFS



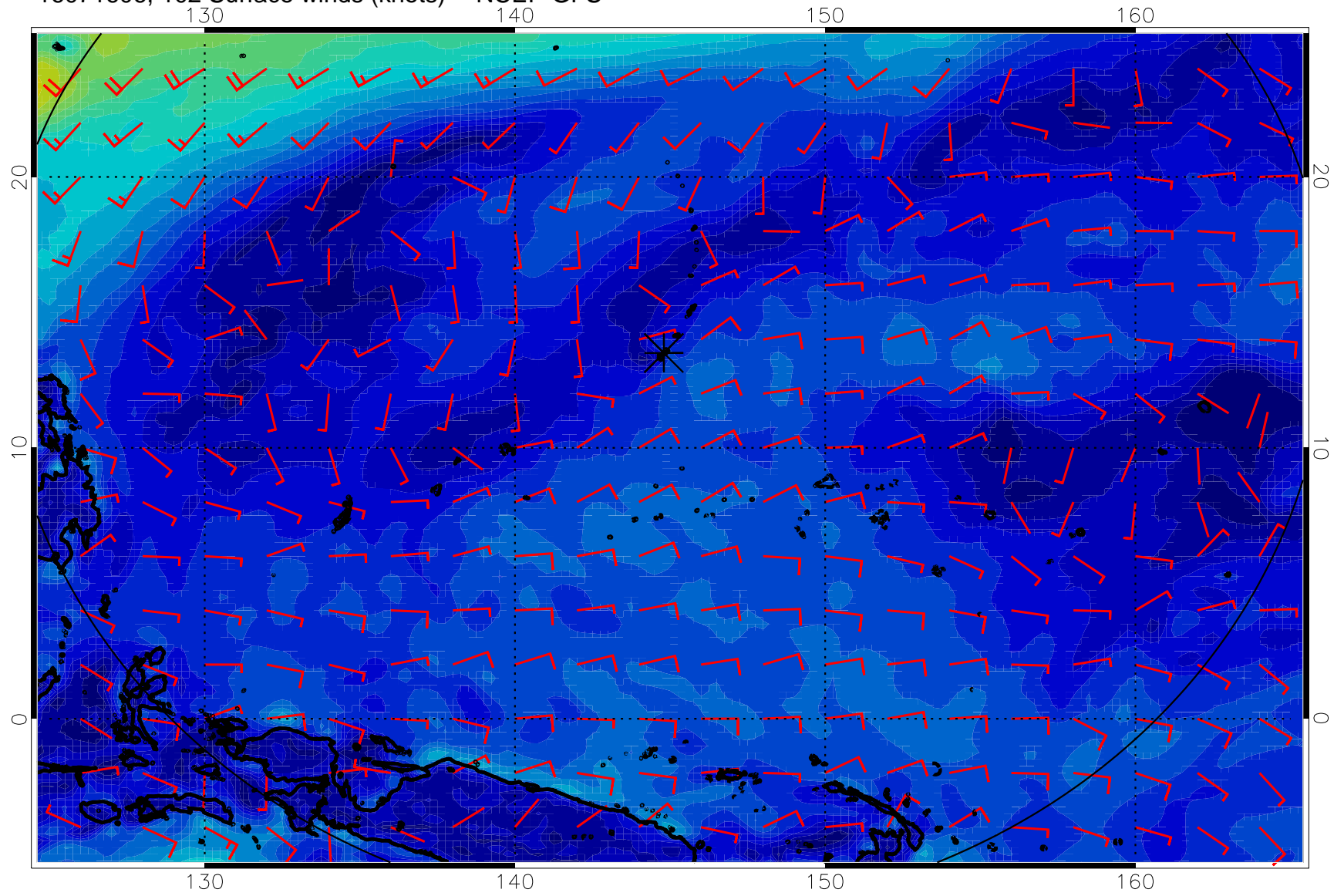
0 10 20 30
Surface Wind Speed, knots

16071600, 96 Surface winds (knots) -- NCEP GFS



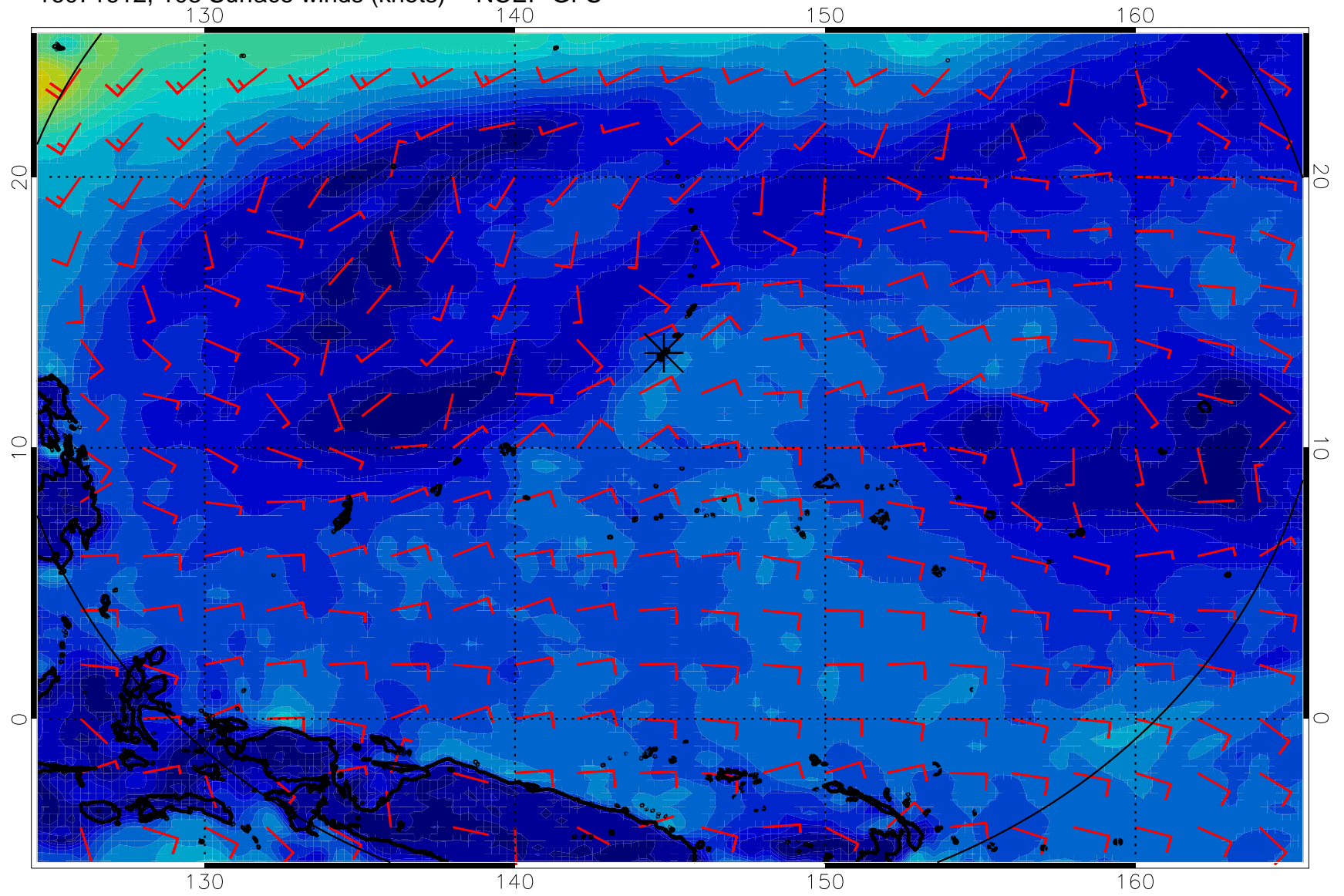
0 10 20 30
Surface Wind Speed, knots

16071606, 102 Surface winds (knots) -- NCEP GFS



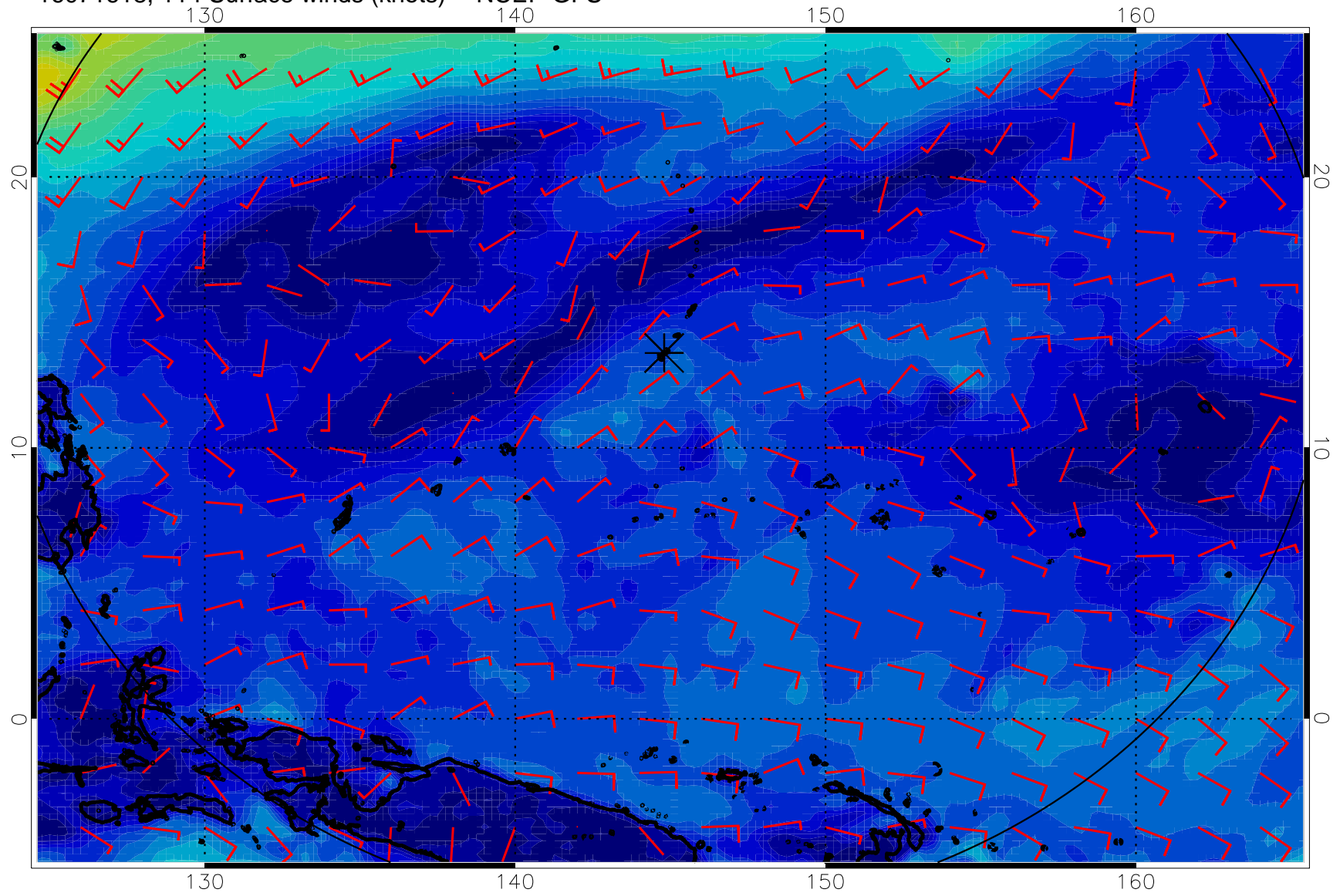
0 10 20 30
Surface Wind Speed, knots

16071612, 108 Surface winds (knots) -- NCEP GFS



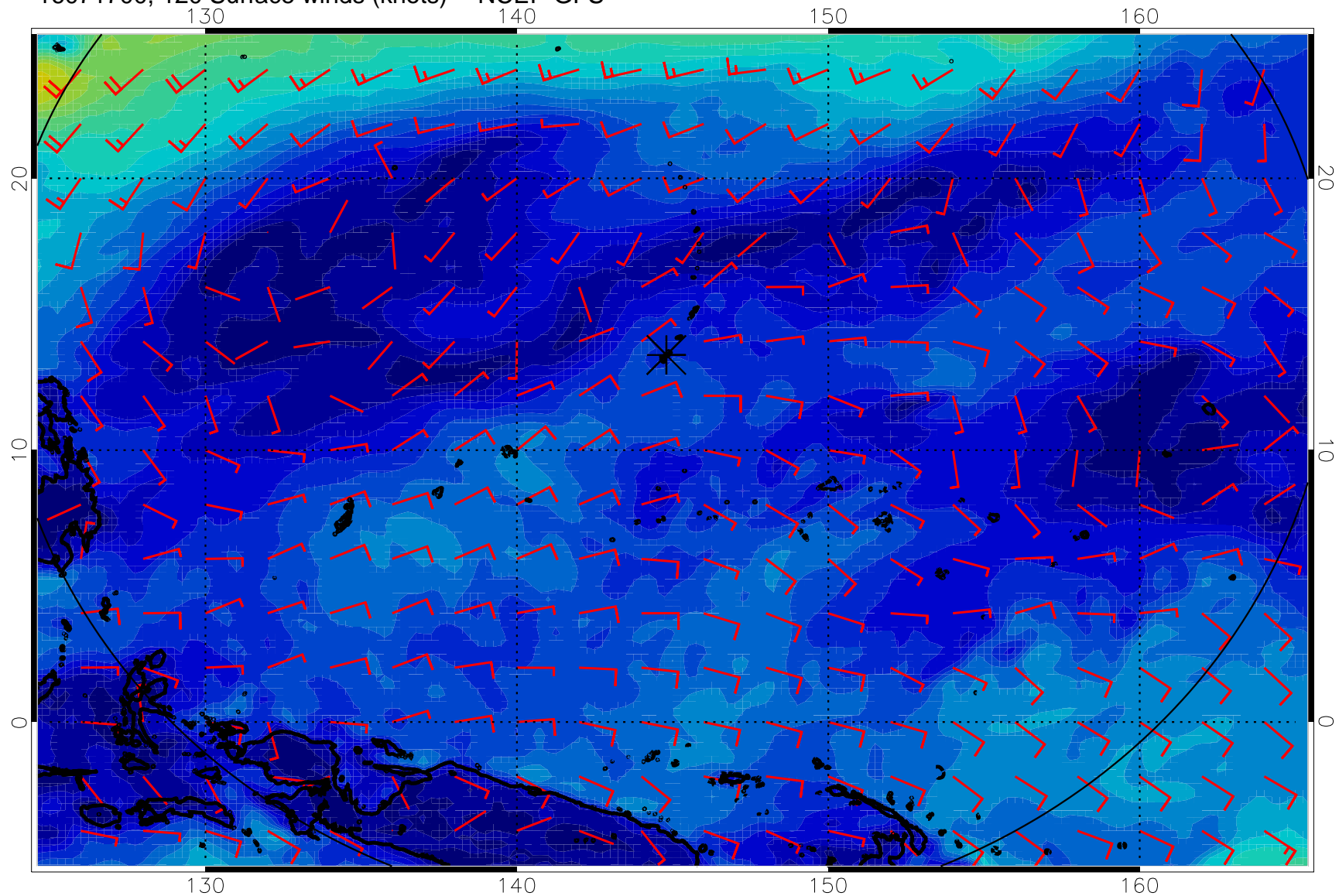
0 10 20 30
Surface Wind Speed, knots

16071618, 114 Surface winds (knots) -- NCEP GFS



0 10 20 30
Surface Wind Speed, knots

16071700, 120 Surface winds (knots) -- NCEP GFS



0 10 20 30
Surface Wind Speed, knots