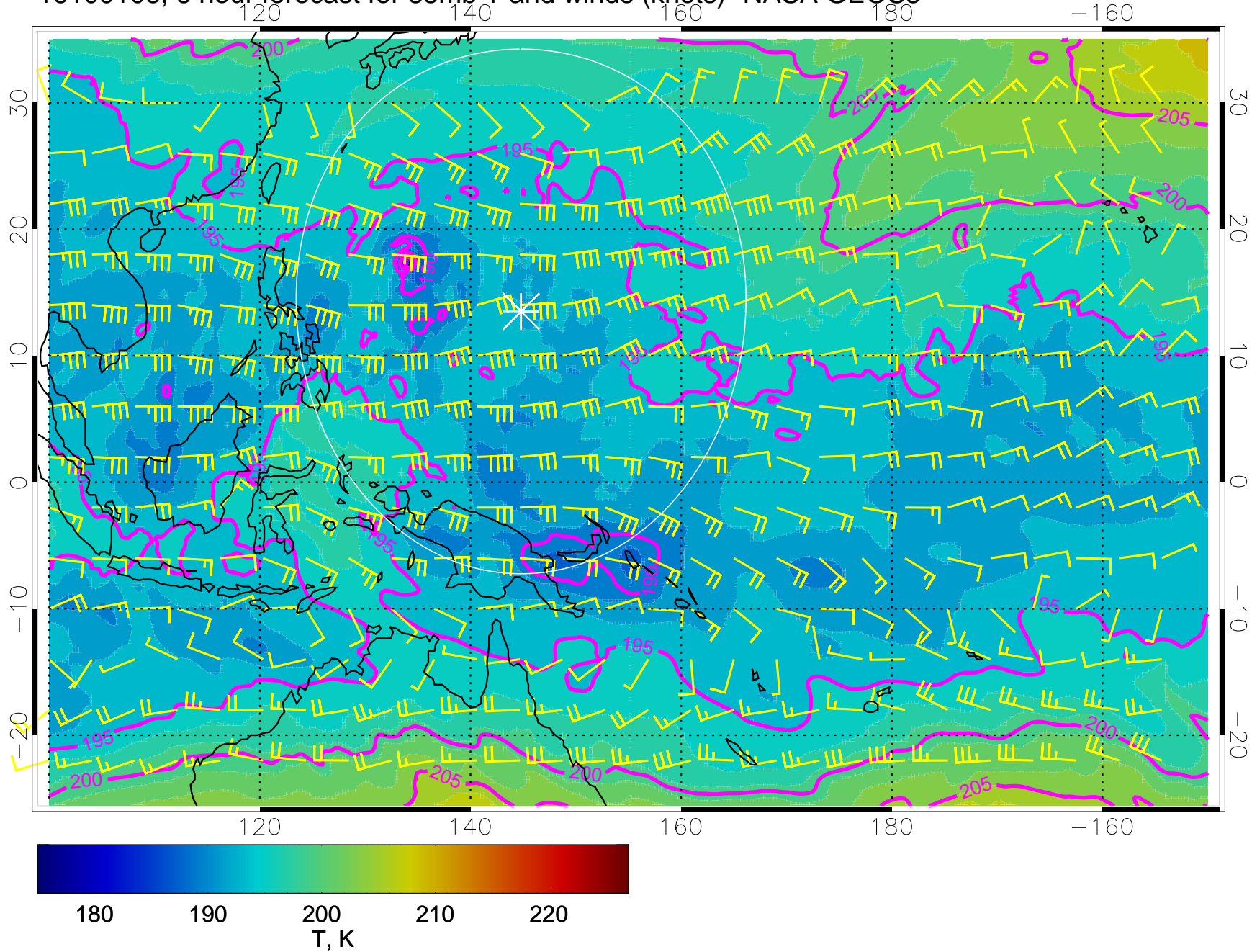
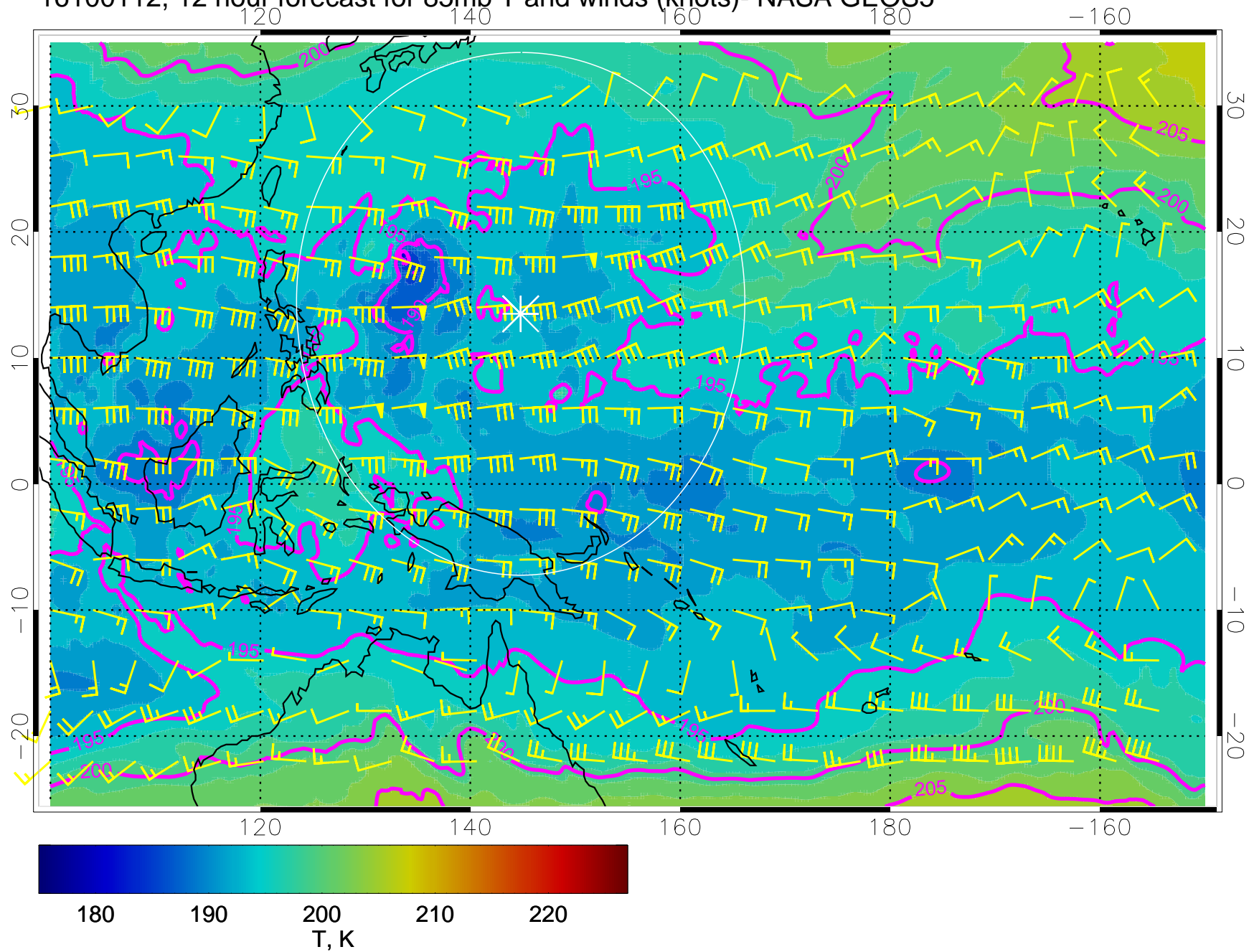


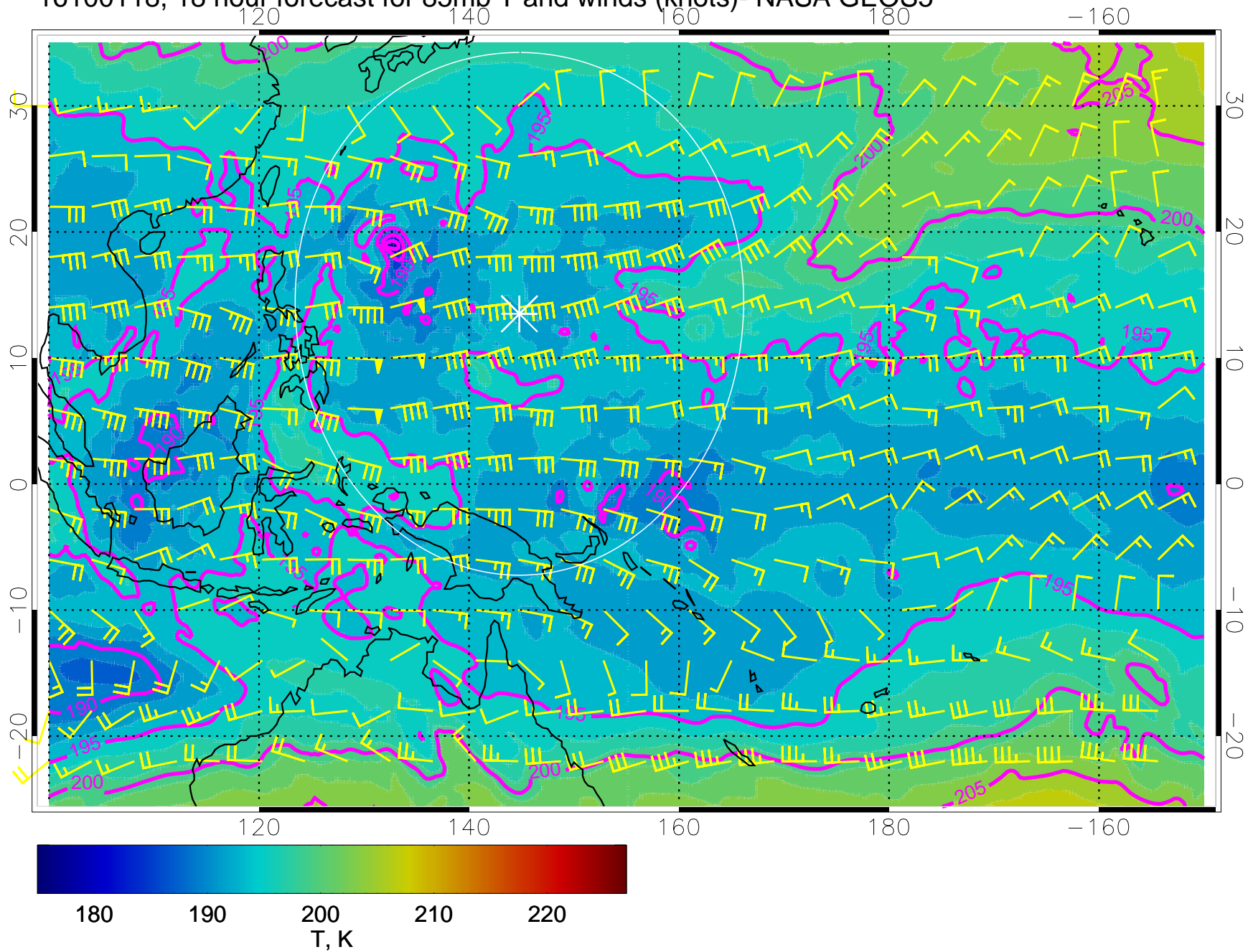
16100106, 6 hour forecast for 85mb T and winds (knots)- NASA GEOS5



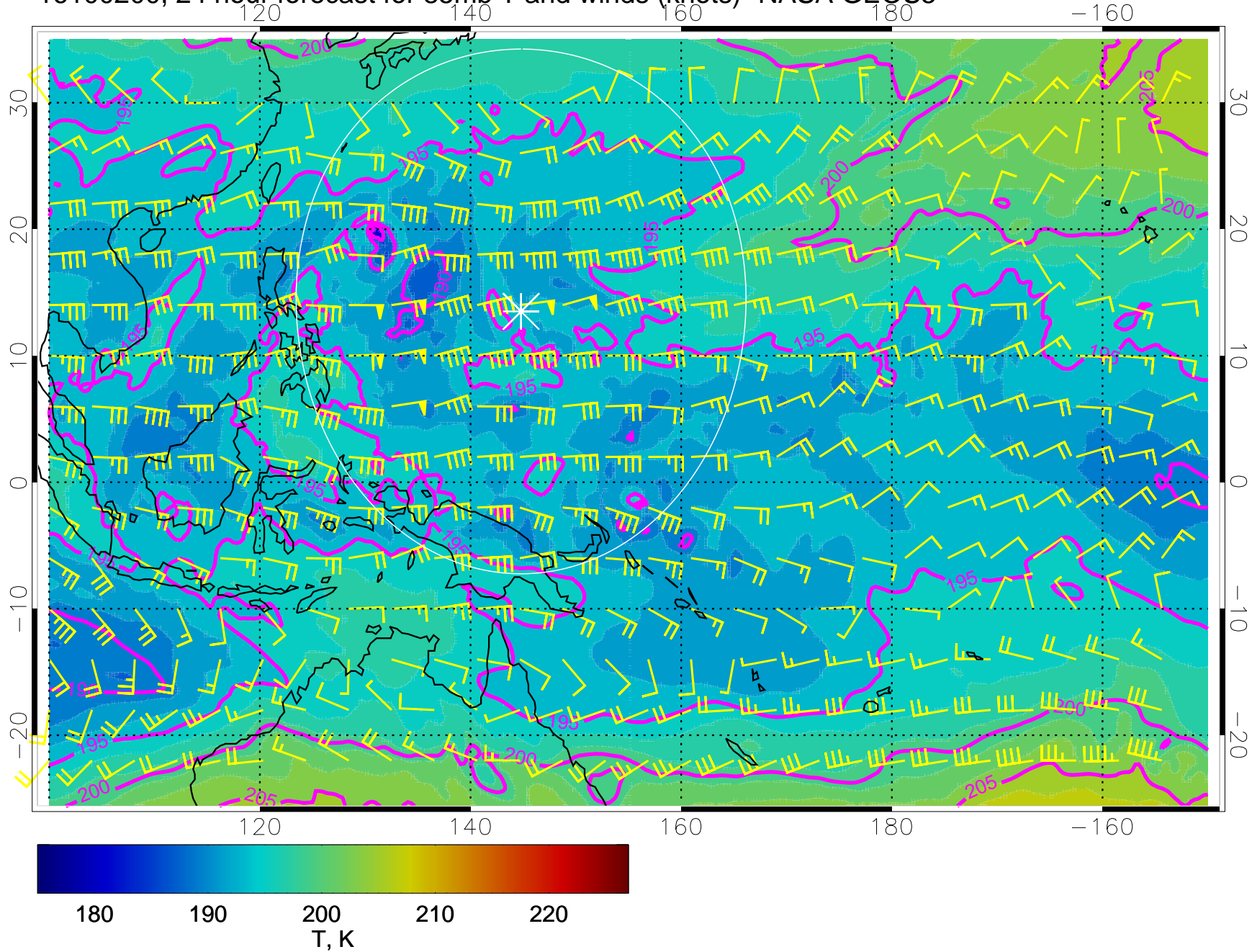
16100112, 12 hour forecast for 85mb T and winds (knots)- NASA GEOS5



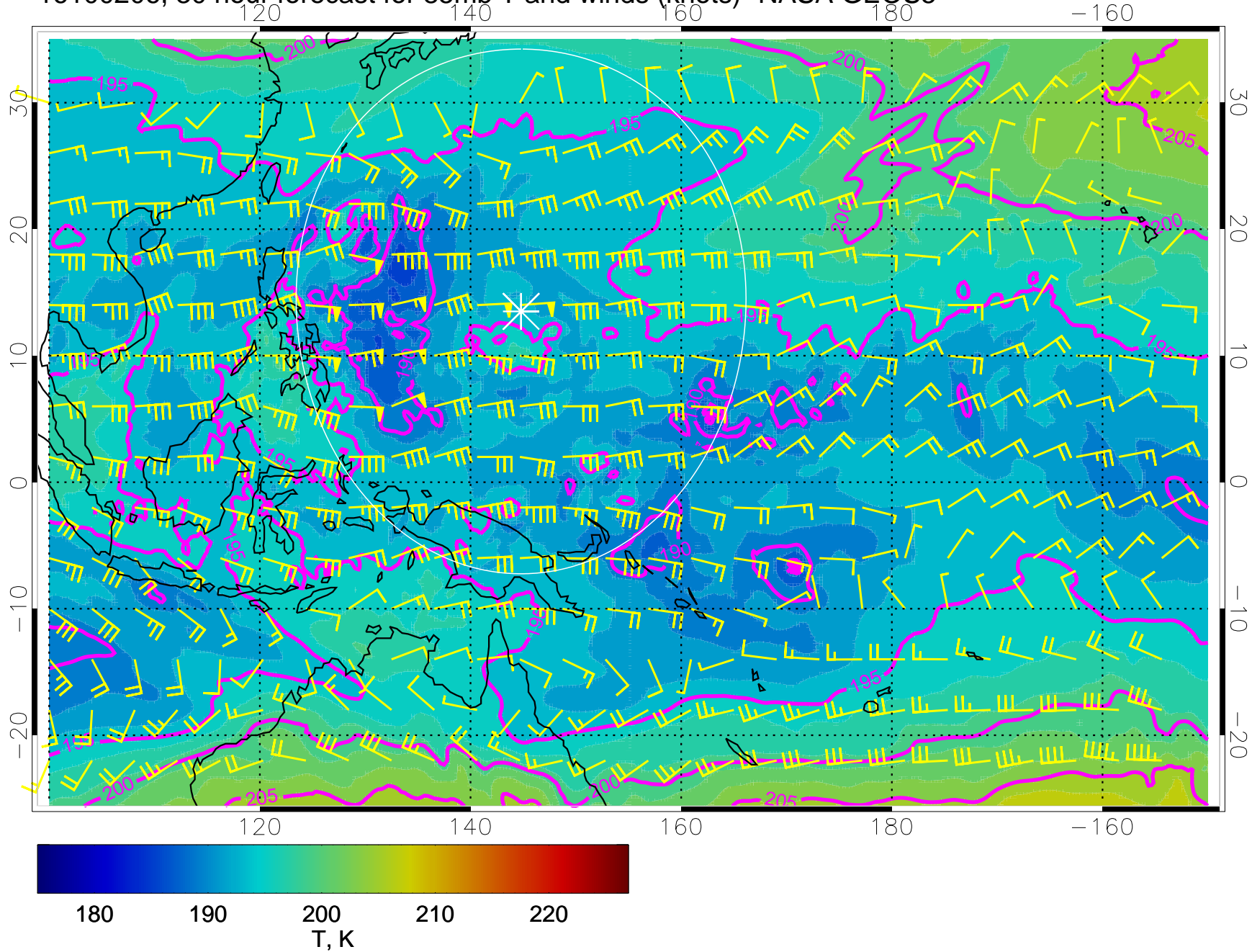
16100118, 18 hour forecast for 85mb T and winds (knots)- NASA GEOS5



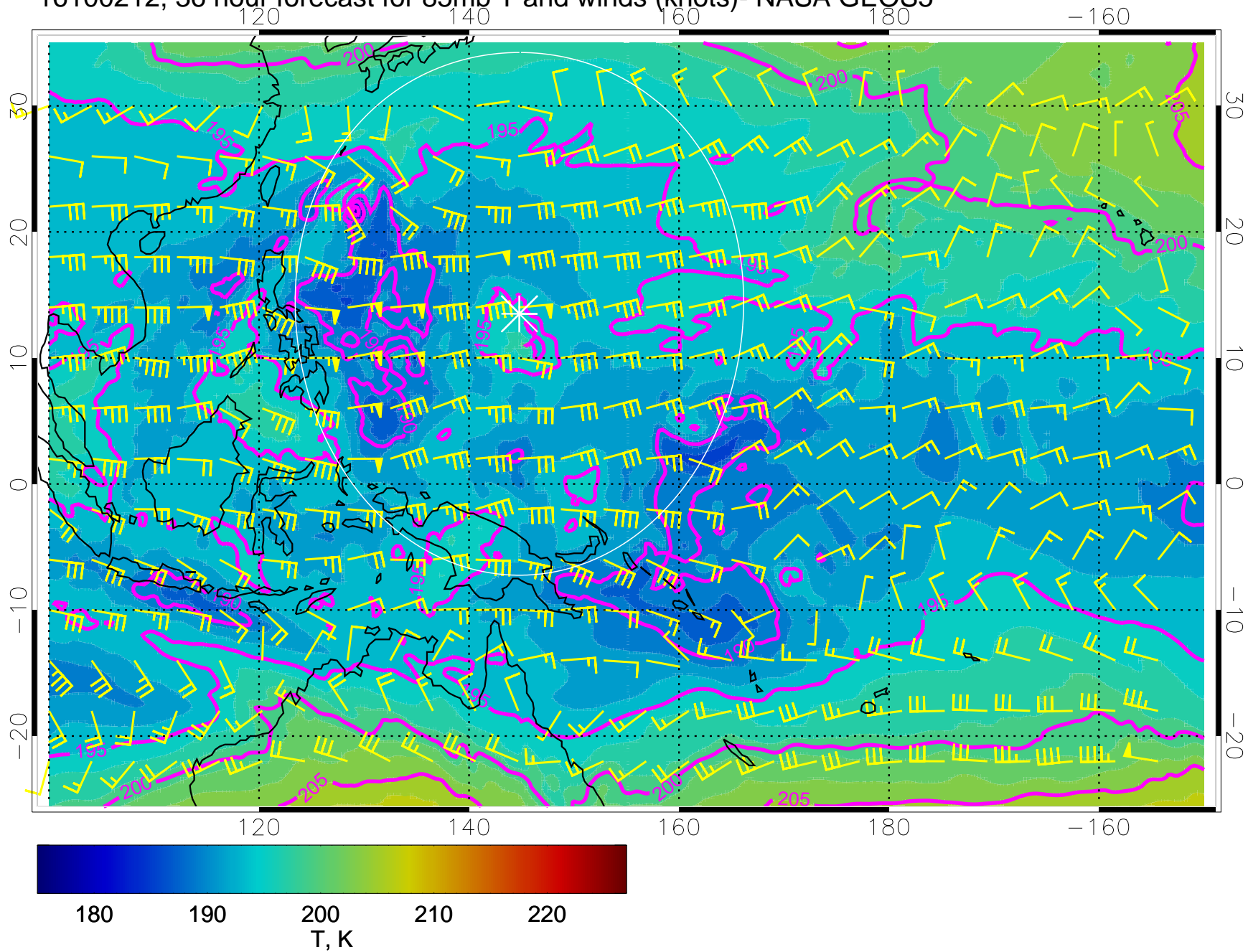
16100200, 24 hour forecast for 85mb T and winds (knots)- NASA GEOS5



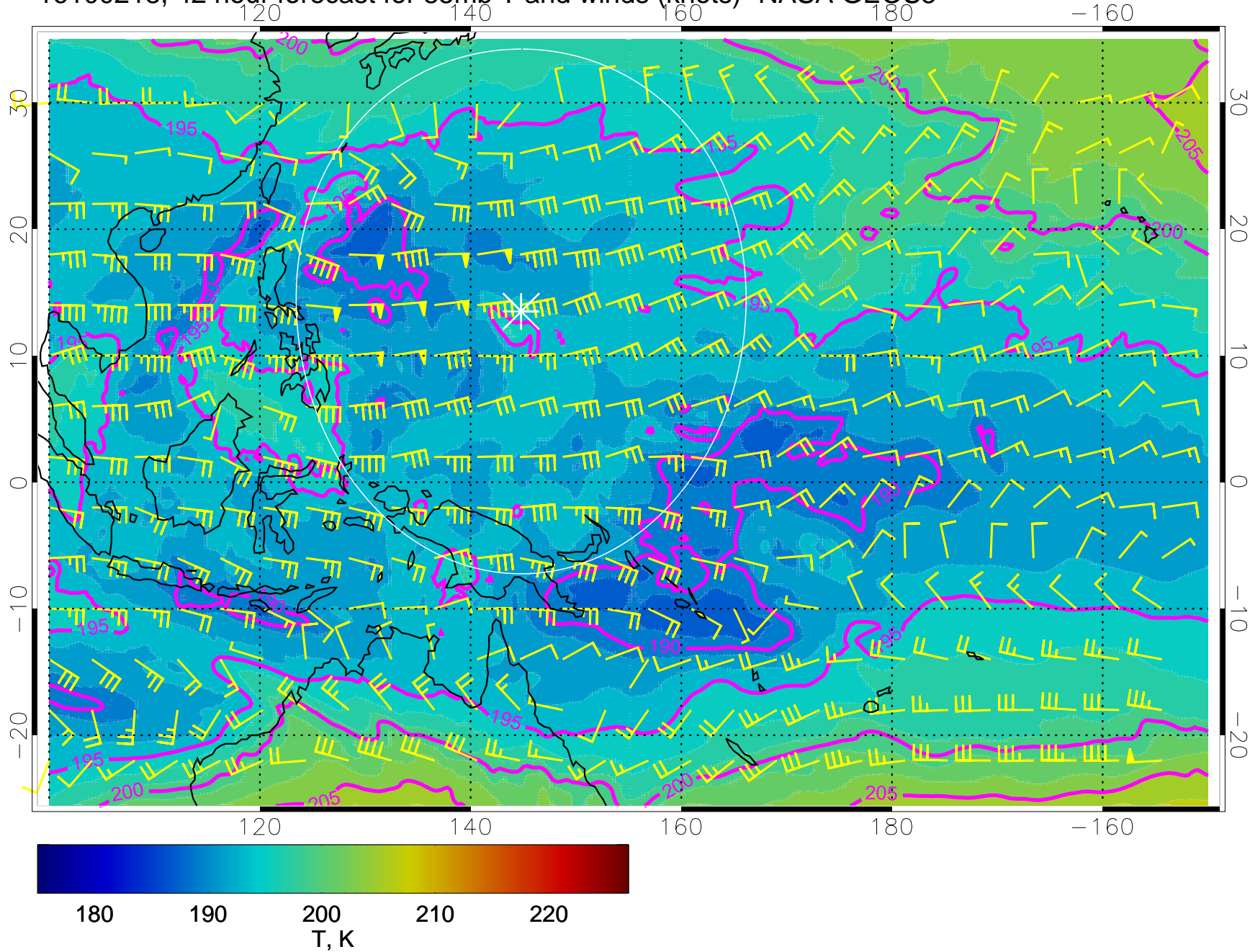
16100206, 30 hour forecast for 85mb T and winds (knots)- NASA GEOS5



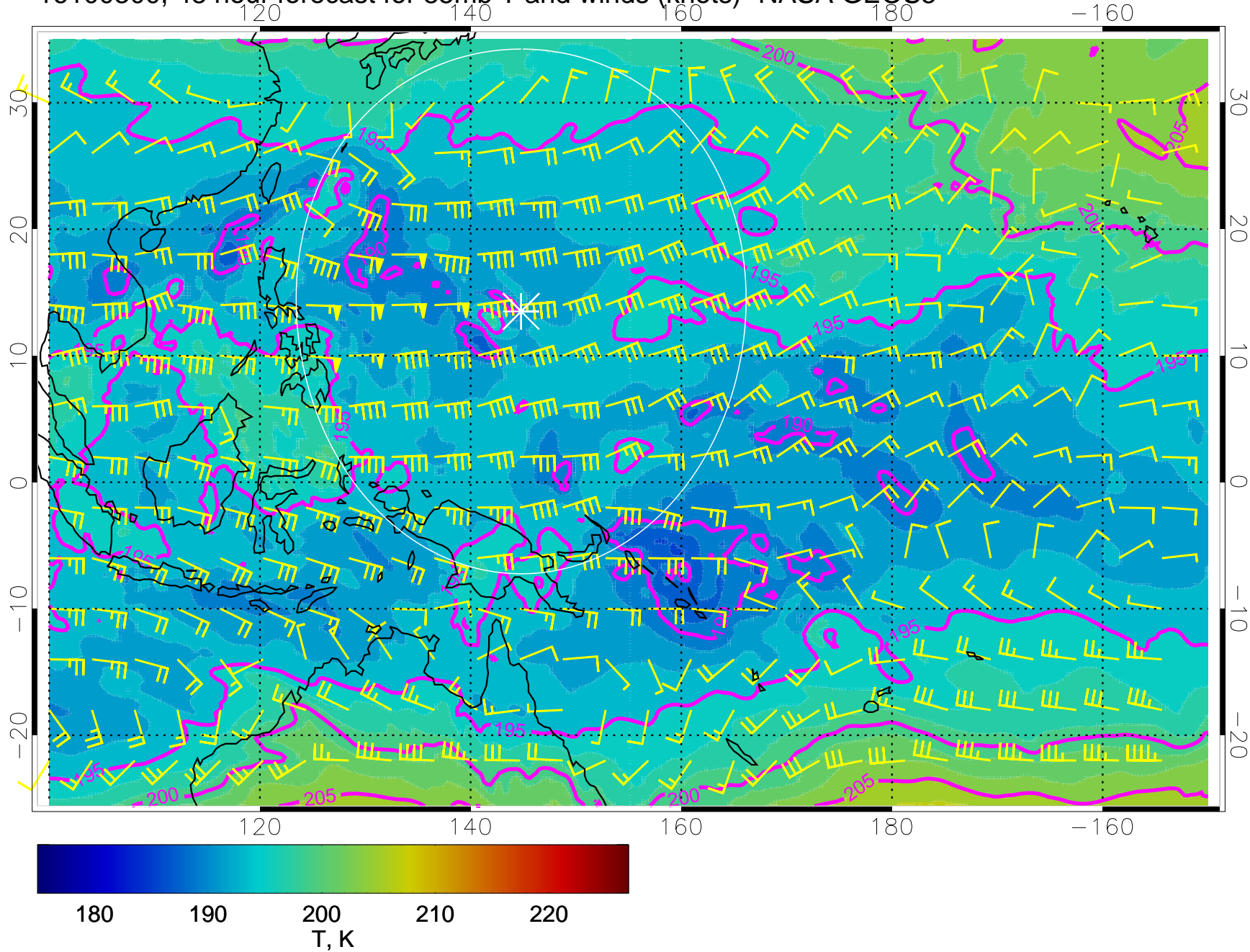
16100212, 36 hour forecast for 85mb T and winds (knots)- NASA GEOS5



16100218, 42 hour forecast for 85mb T and winds (knots)- NASA GEOS5

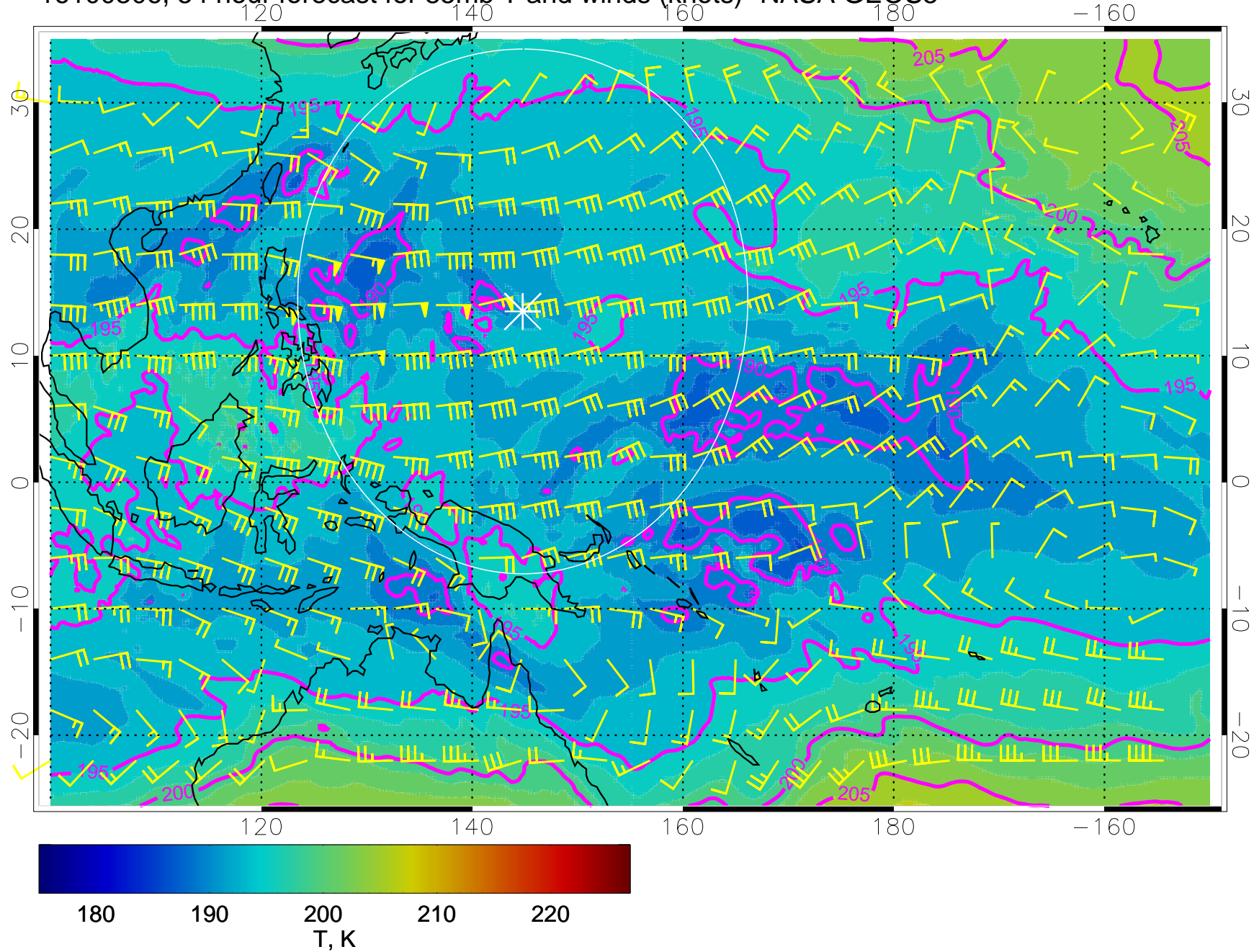


16100300, 48 hour forecast for 85mb T and winds (knots)- NASA GEOS5

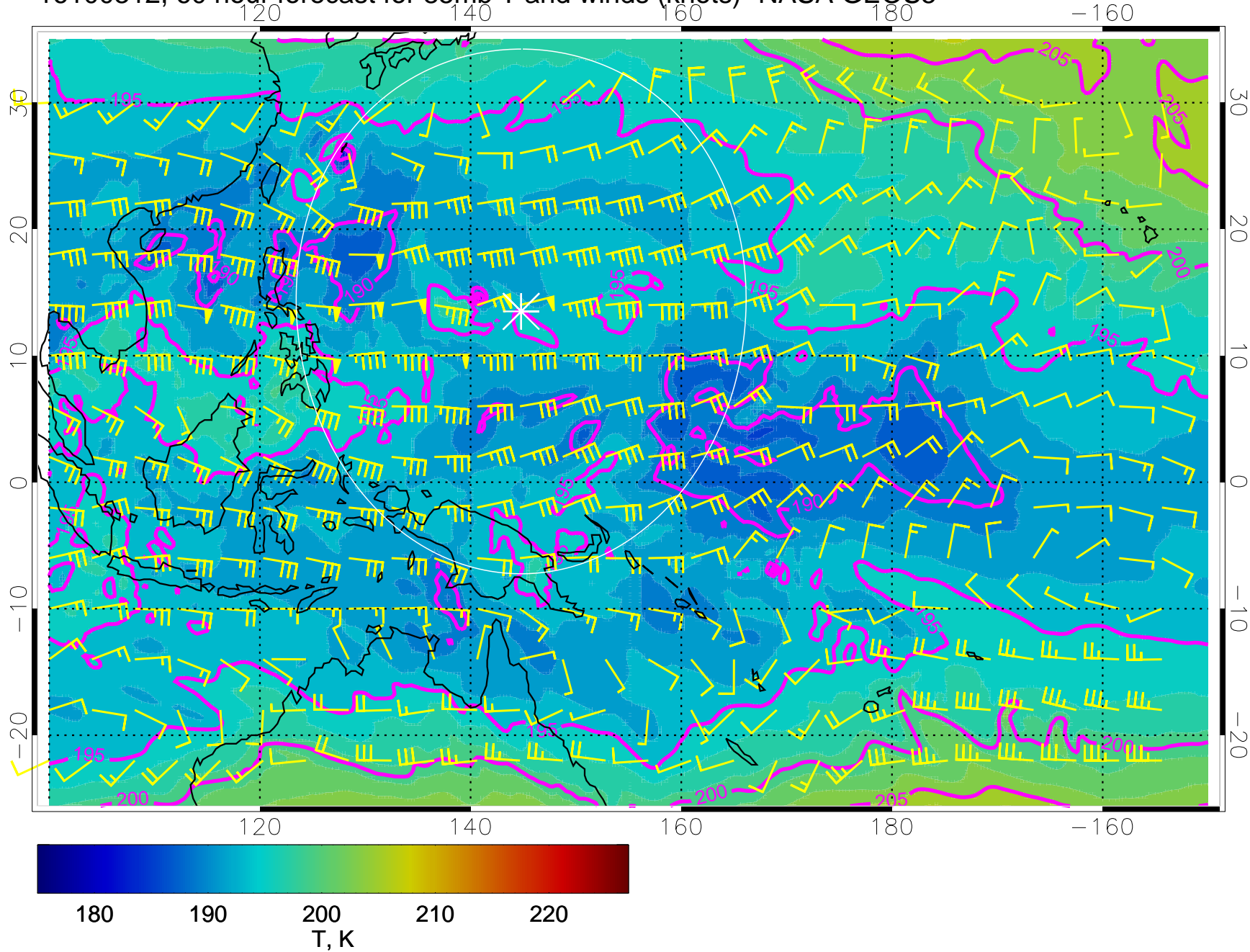




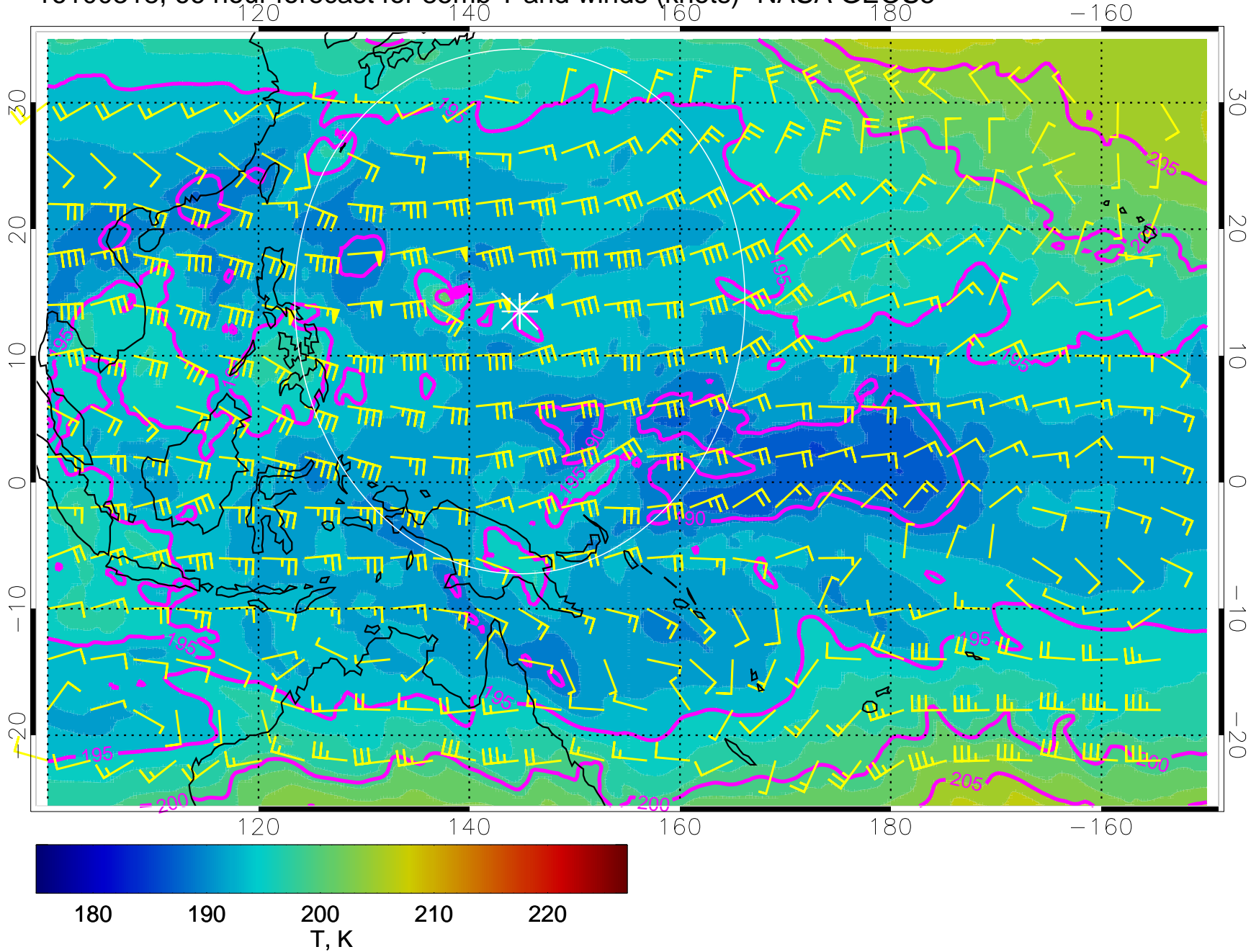
16100306, 54 hour forecast for 85mb T and winds (knots)- NASA GEOS5



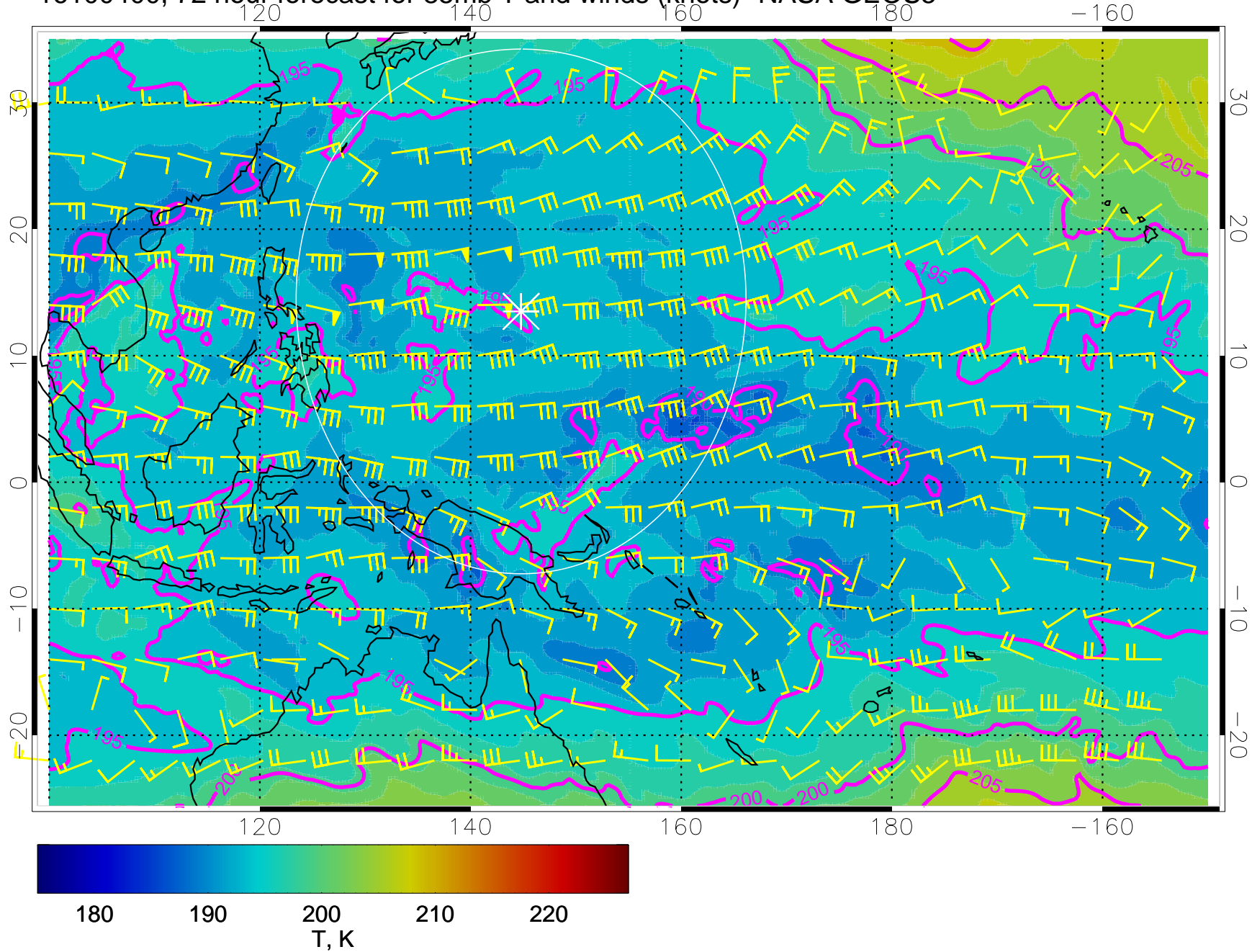
16100312, 60 hour forecast for 85mb T and winds (knots)- NASA GEOS5



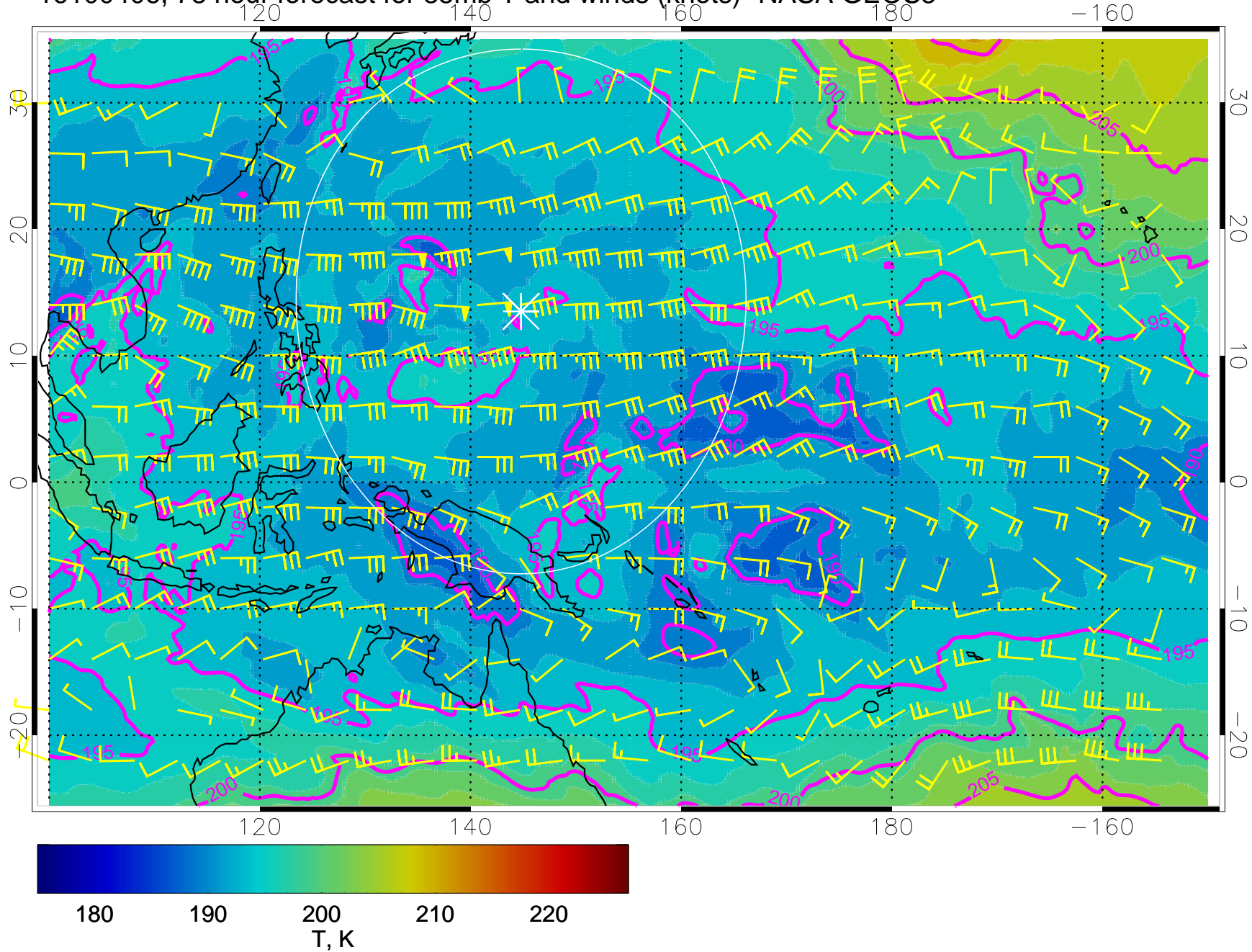
16100318, 66 hour forecast for 85mb T and winds (knots)- NASA GEOS5



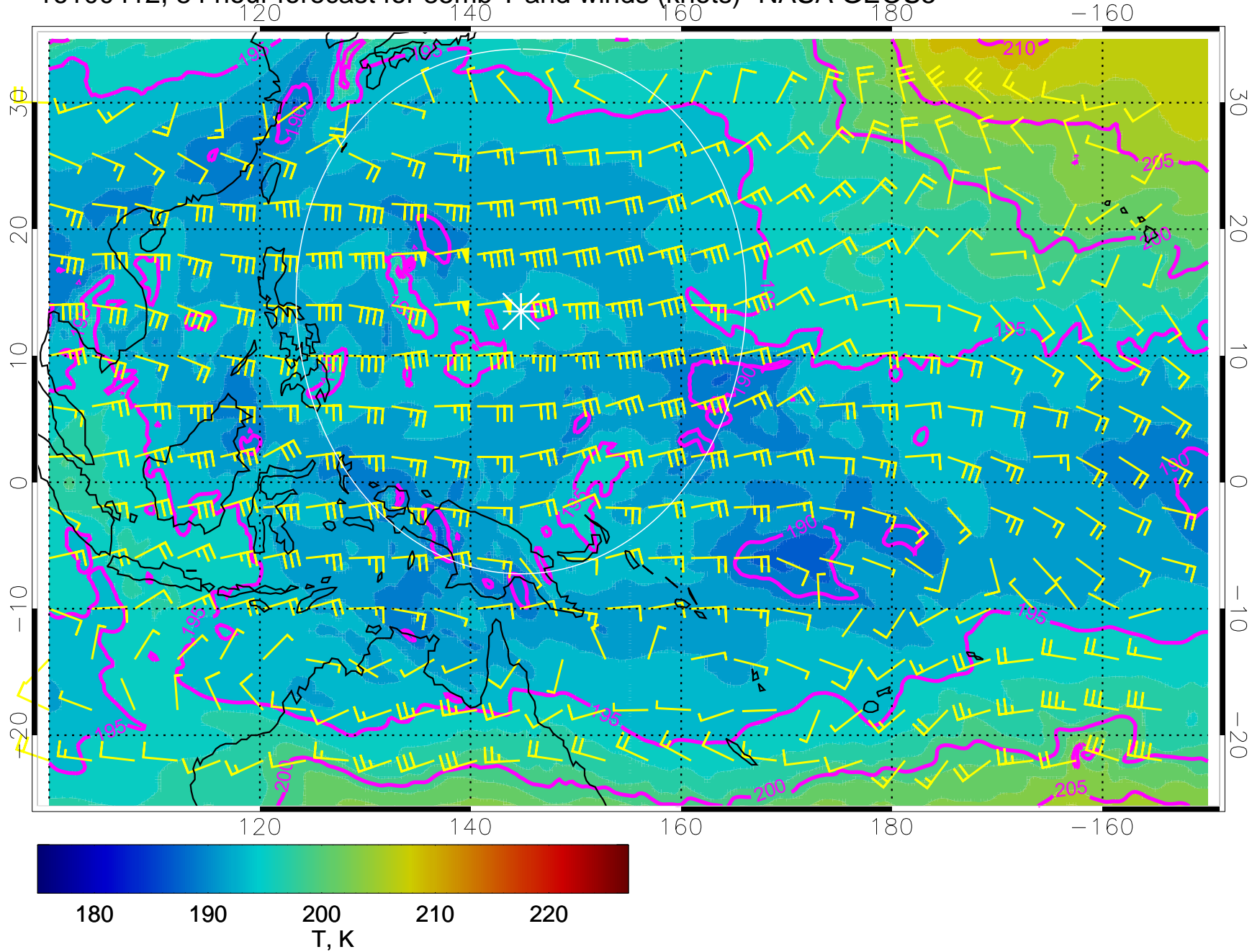
16100400, 72 hour forecast for 85mb T and winds (knots)- NASA GEOS5



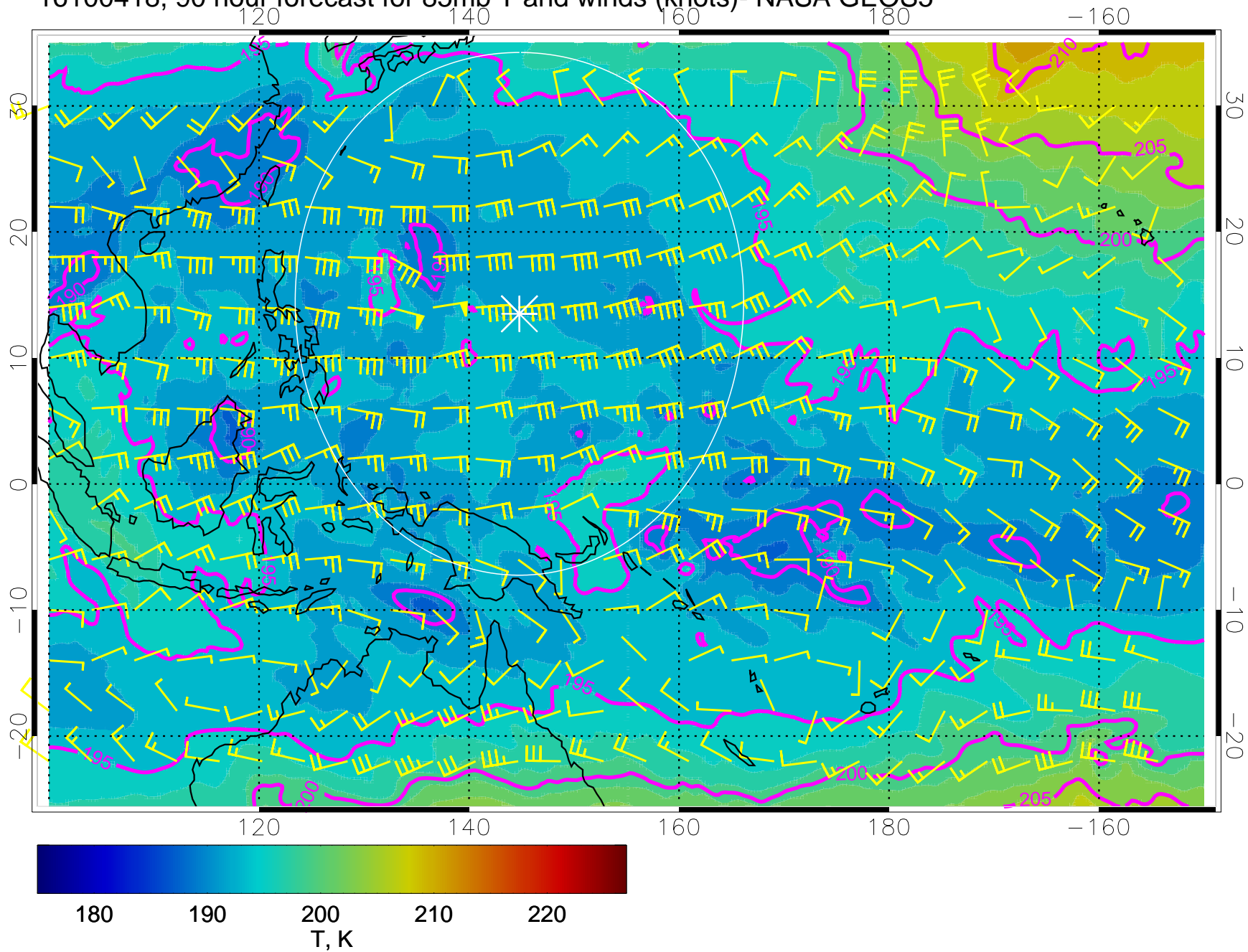
16100406, 78 hour forecast for 85mb T and winds (knots)- NASA GEOS5



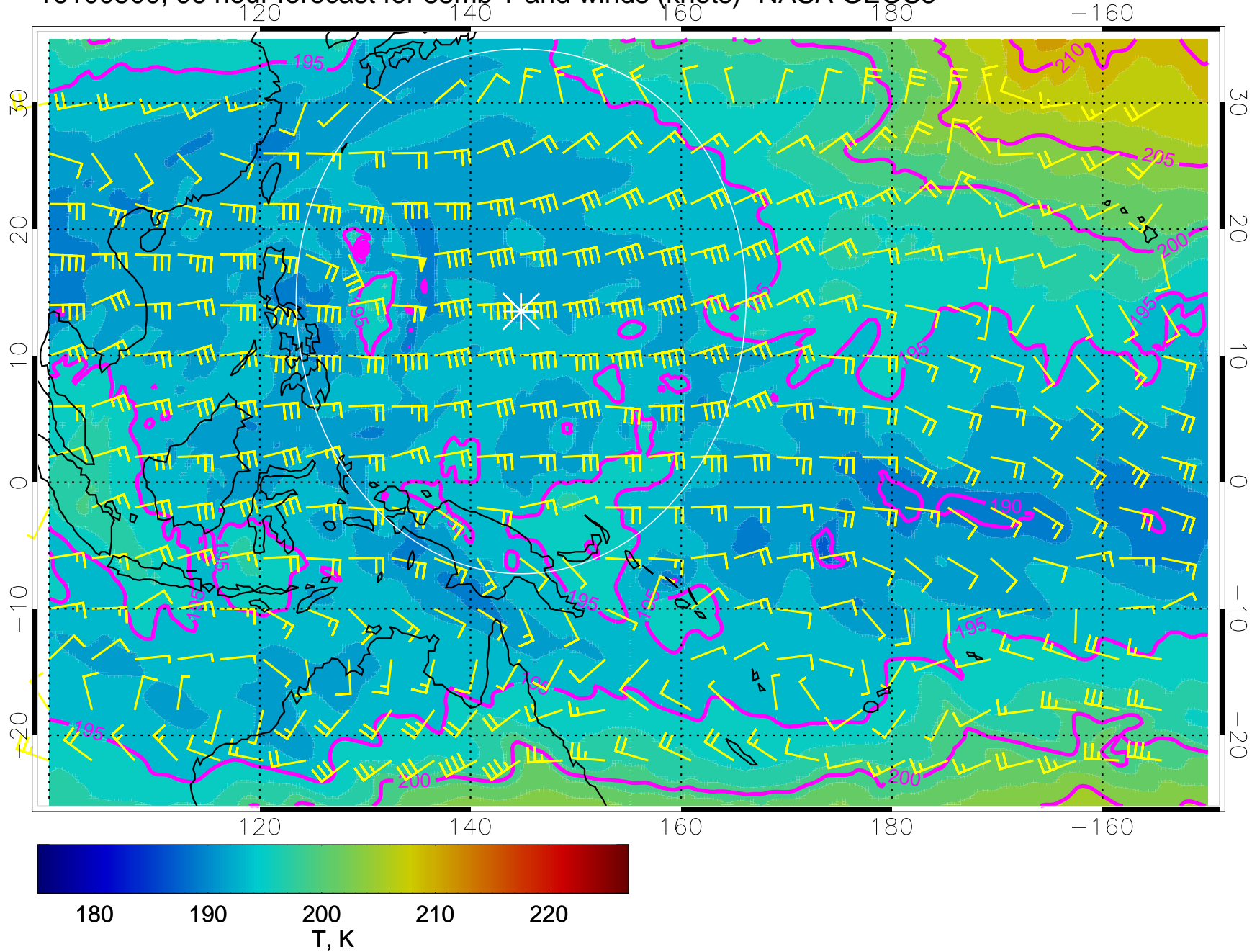
16100412, 84 hour forecast for 85mb T and winds (knots)- NASA GEOS5



16100418, 90 hour forecast for 85mb T and winds (knots)- NASA GEOS5

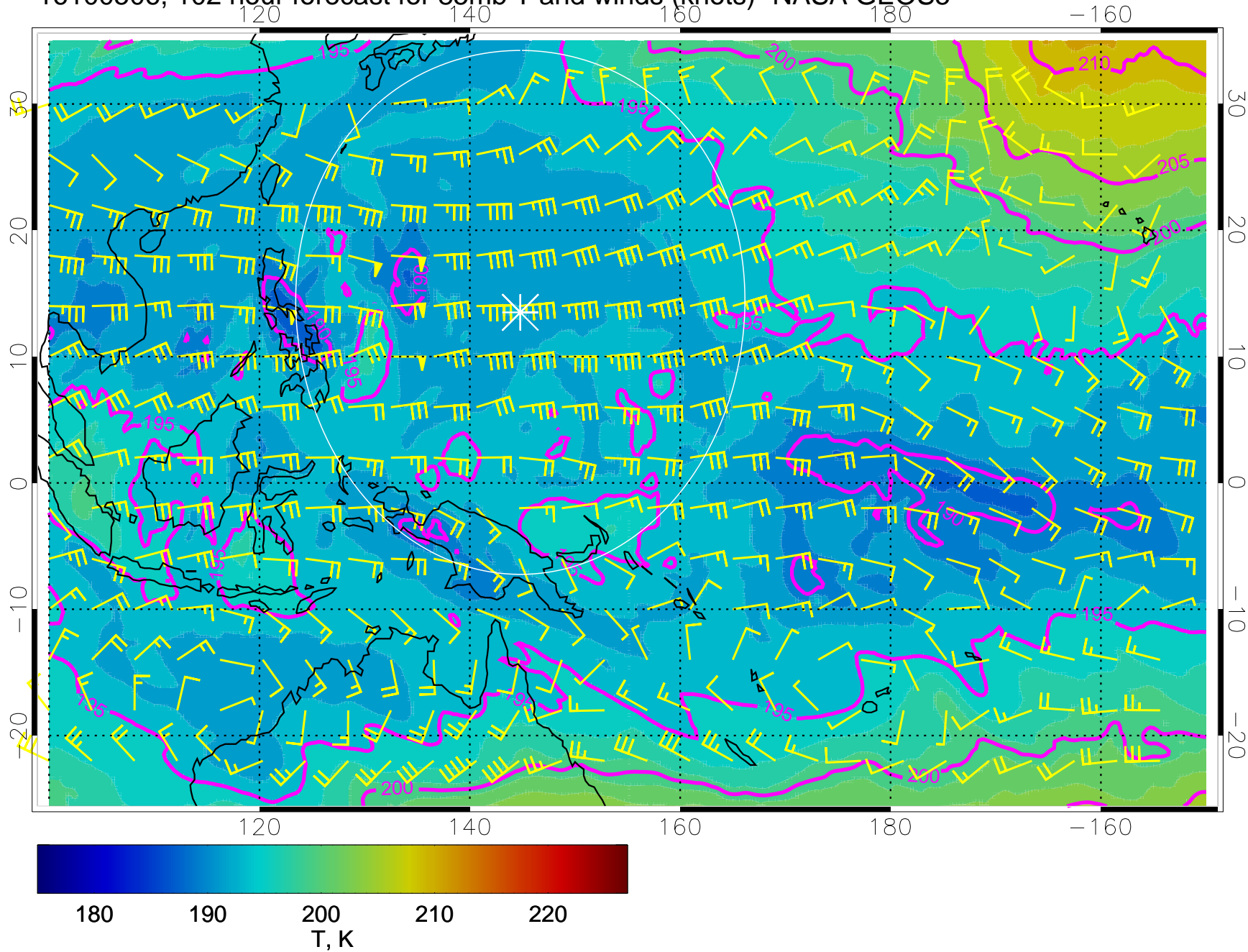


16100500, 96 hour forecast for 85mb T and winds (knots)- NASA GEOS5

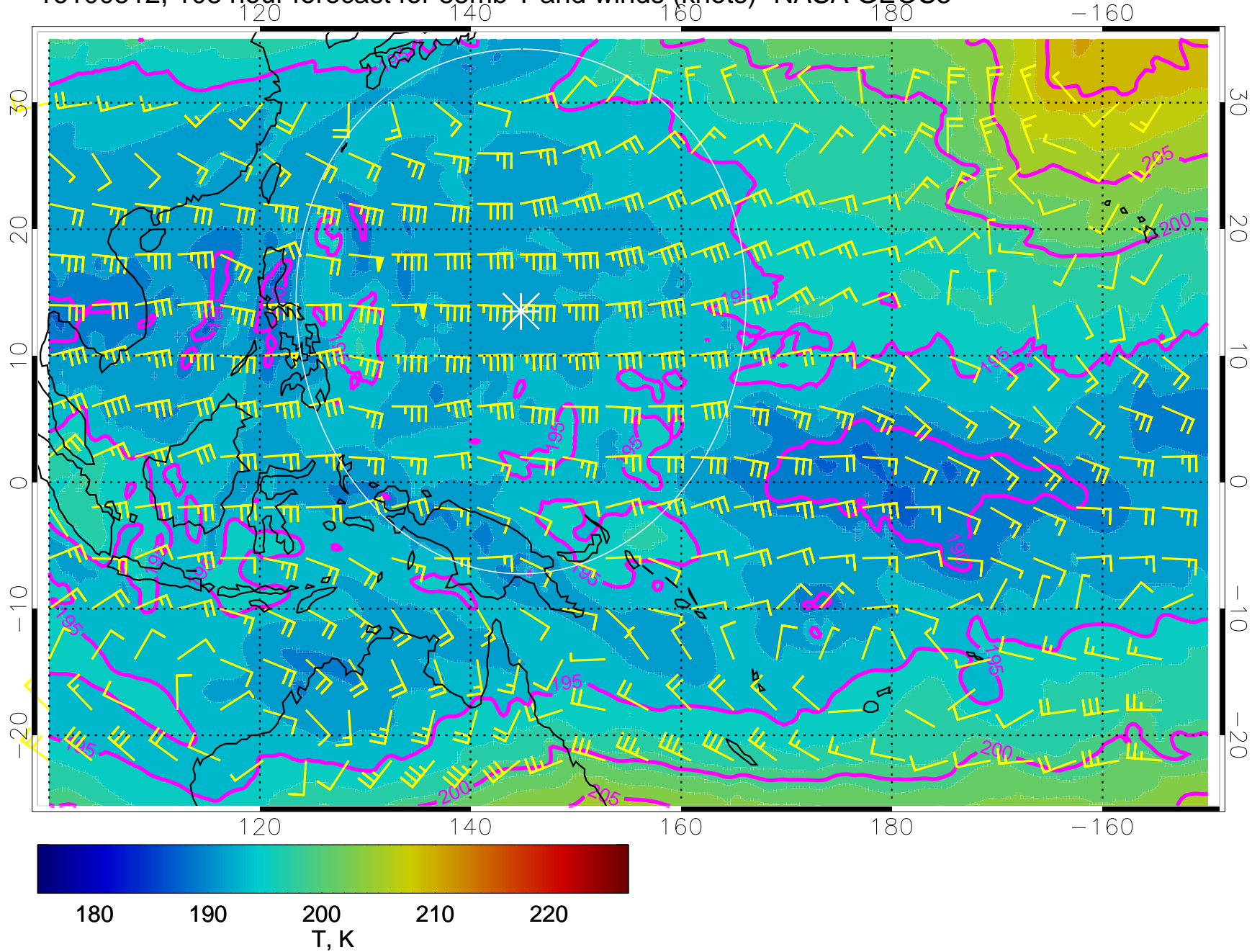




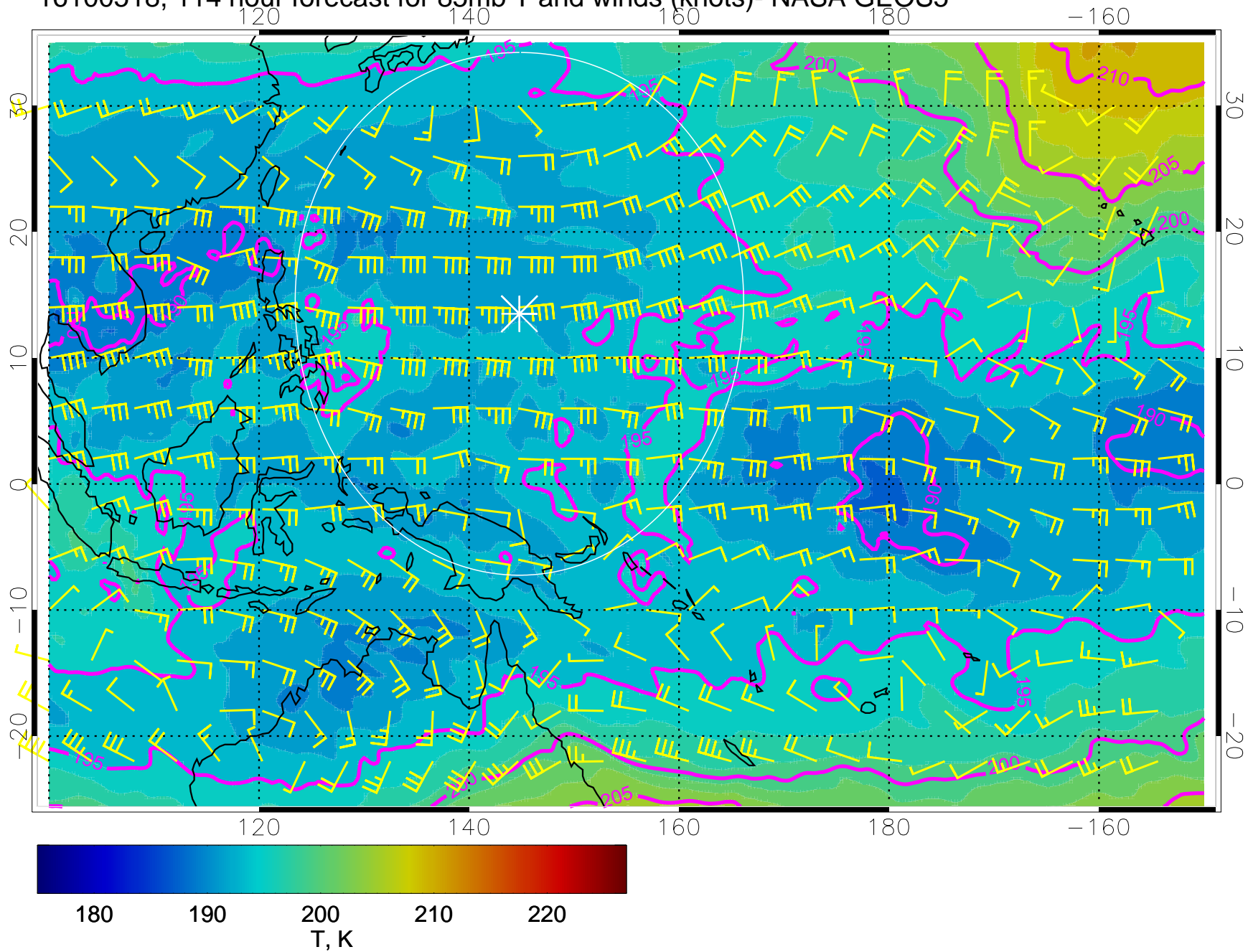
16100506, 102 hour forecast for 85mb T and winds (knots)- NASA GEOS5



16100512, 108 hour forecast for 85mb T and winds (knots)- NASA GEOS5



16100518, 114 hour forecast for 85mb T and winds (knots)- NASA GEOS5



16100600, 120 hour forecast for 85mb T and winds (knots)- NASA GEOS5

