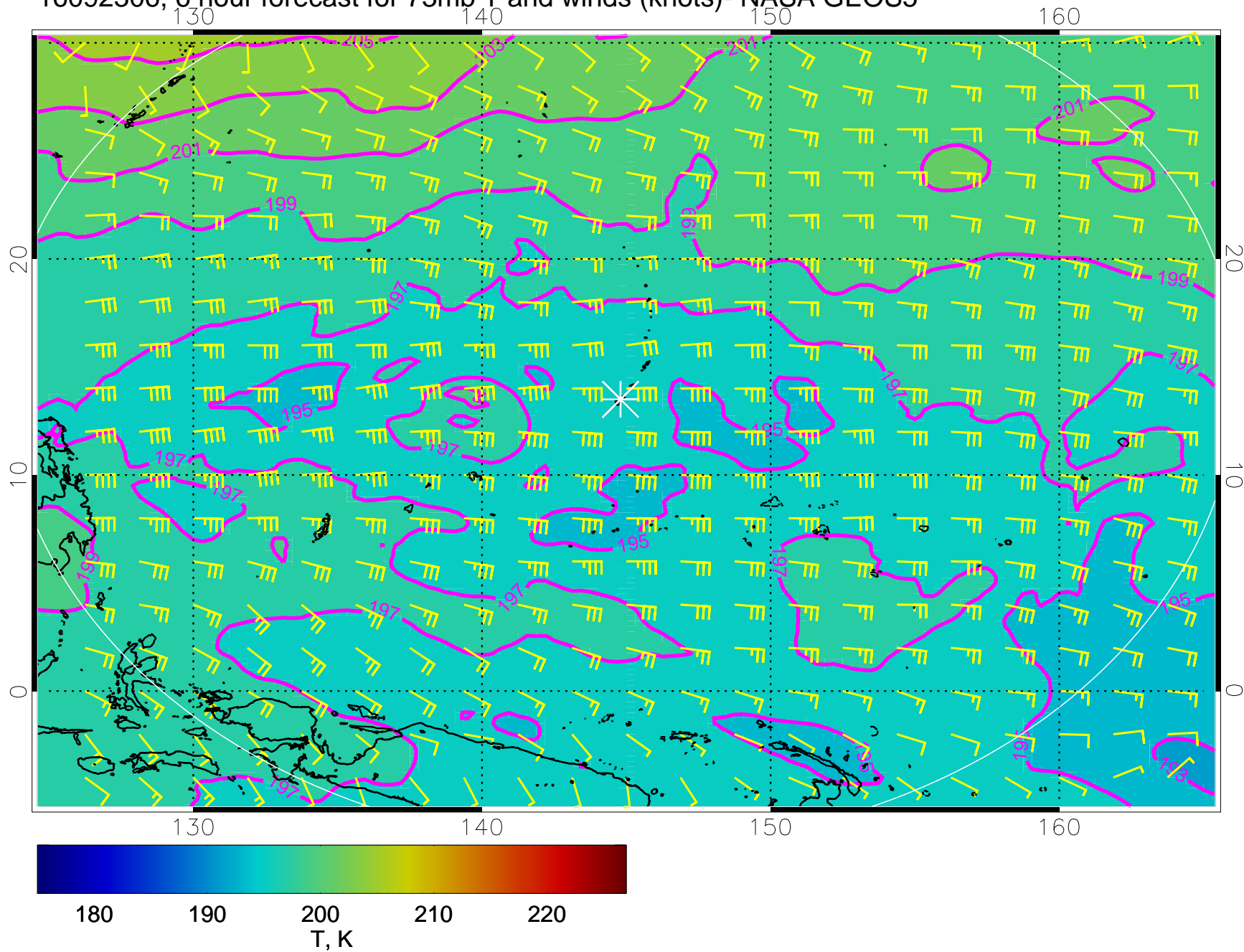
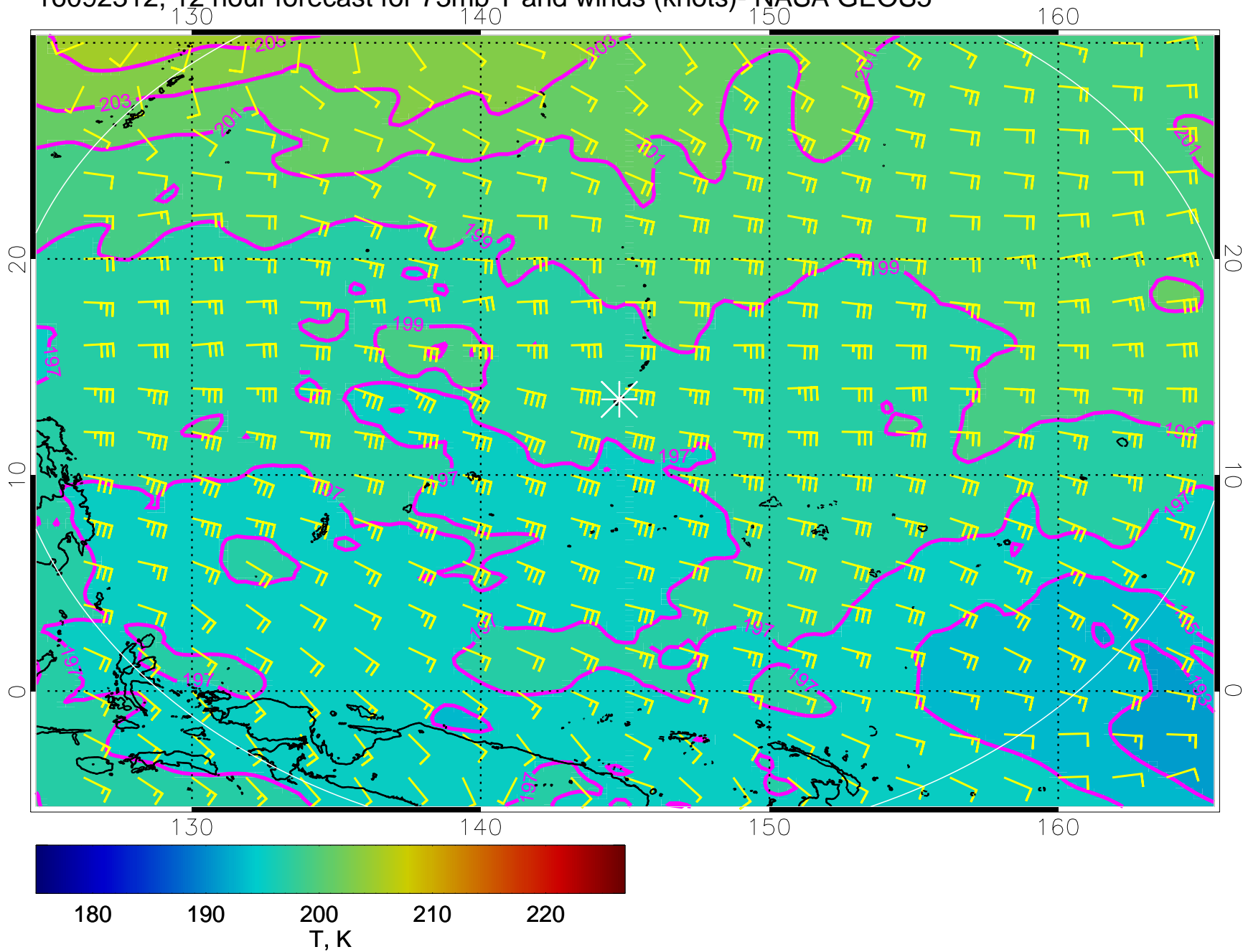


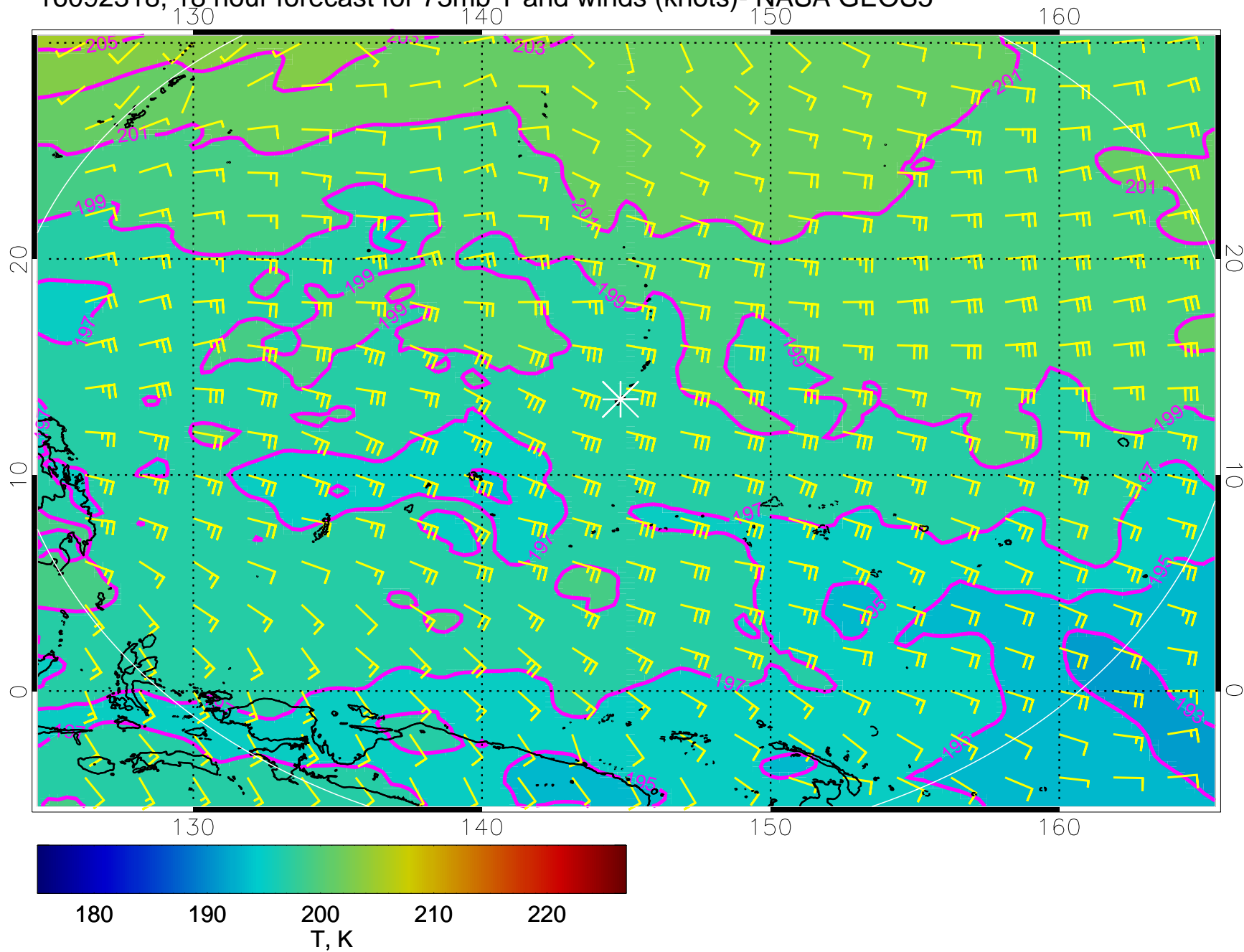
16092306, 6 hour forecast for 73mb T and winds (knots)- NASA GEOS5



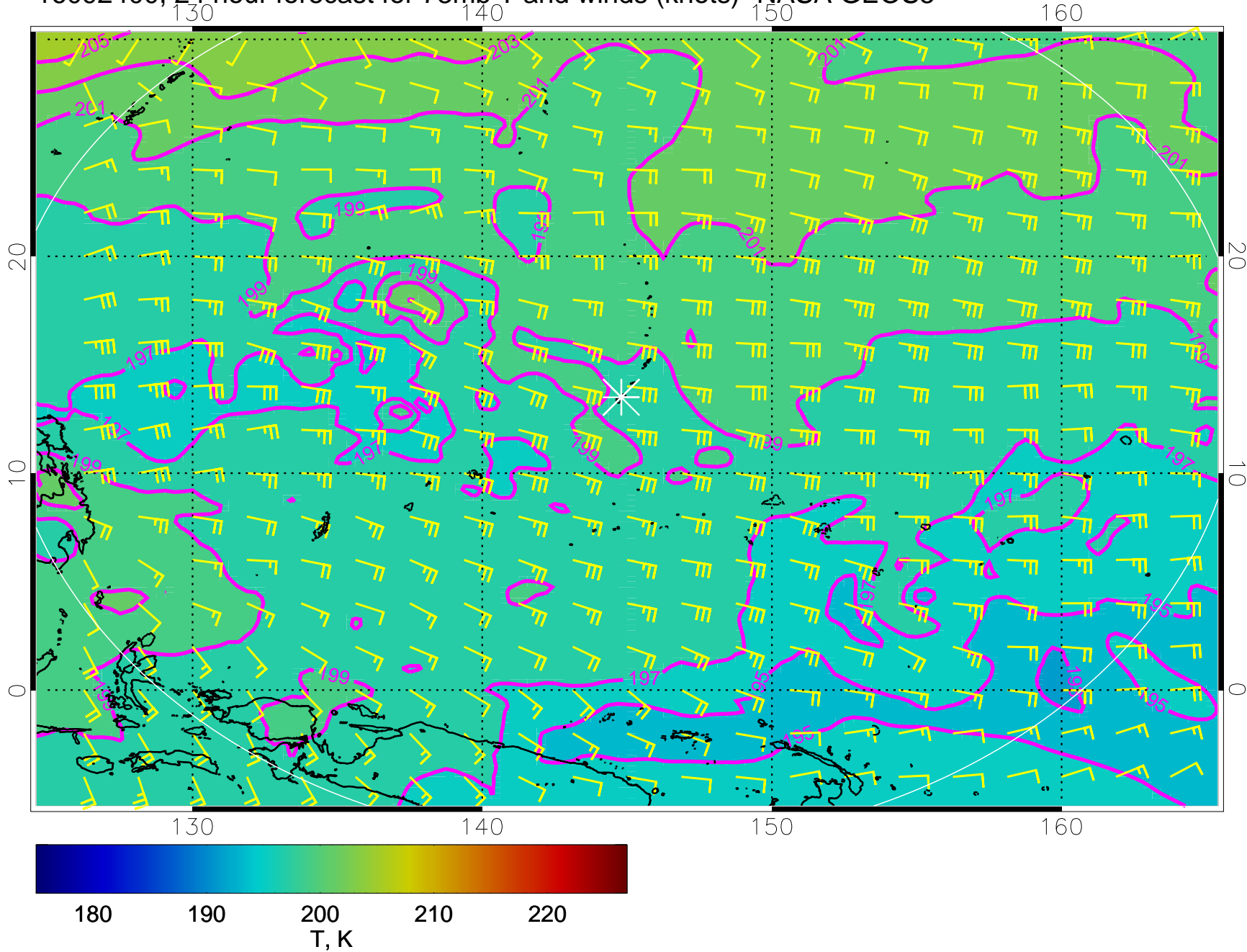
16092312, 12 hour forecast for 73mb T and winds (knots)- NASA GEOS5



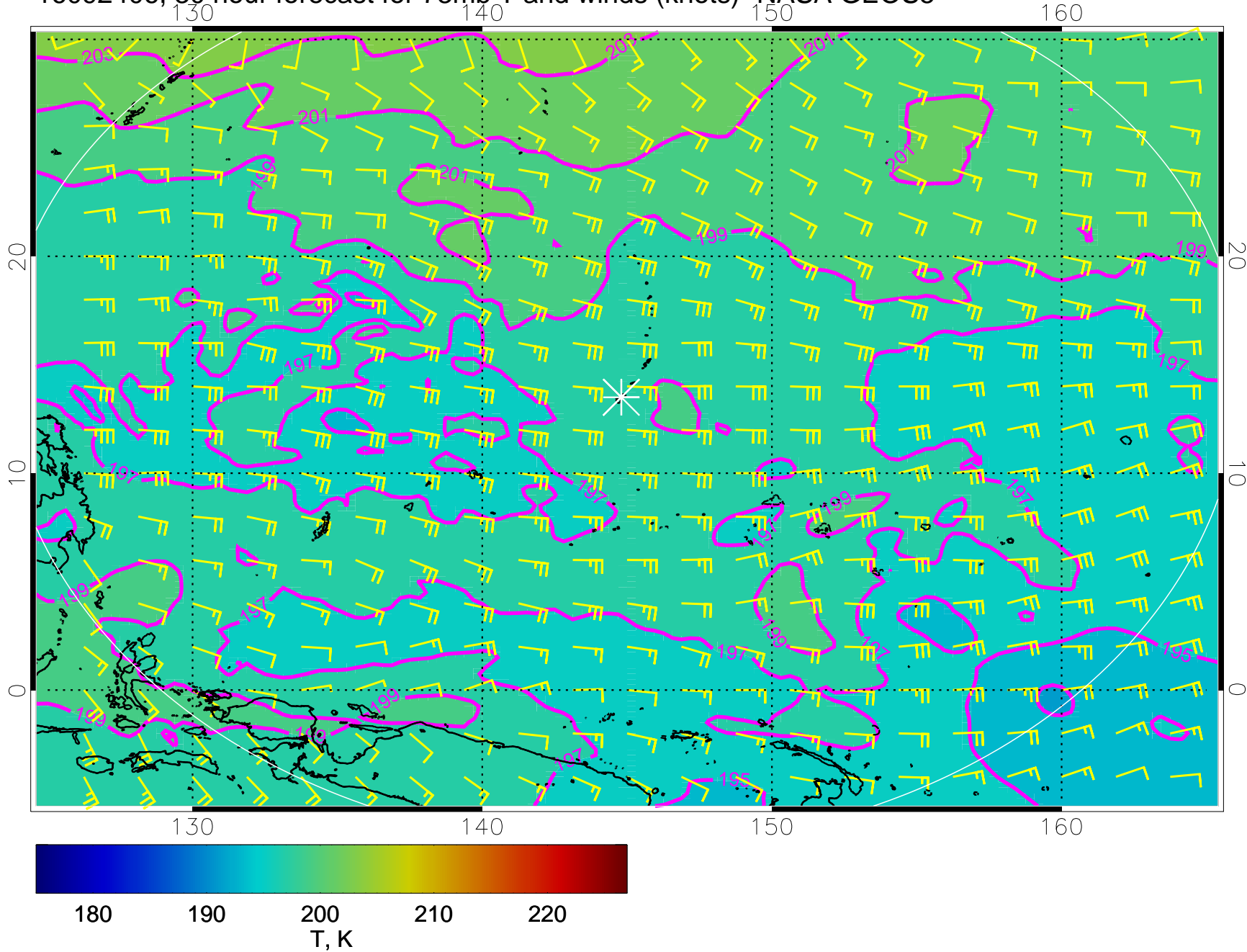
16092318, 18 hour forecast for 73mb T and winds (knots)- NASA GEOS5



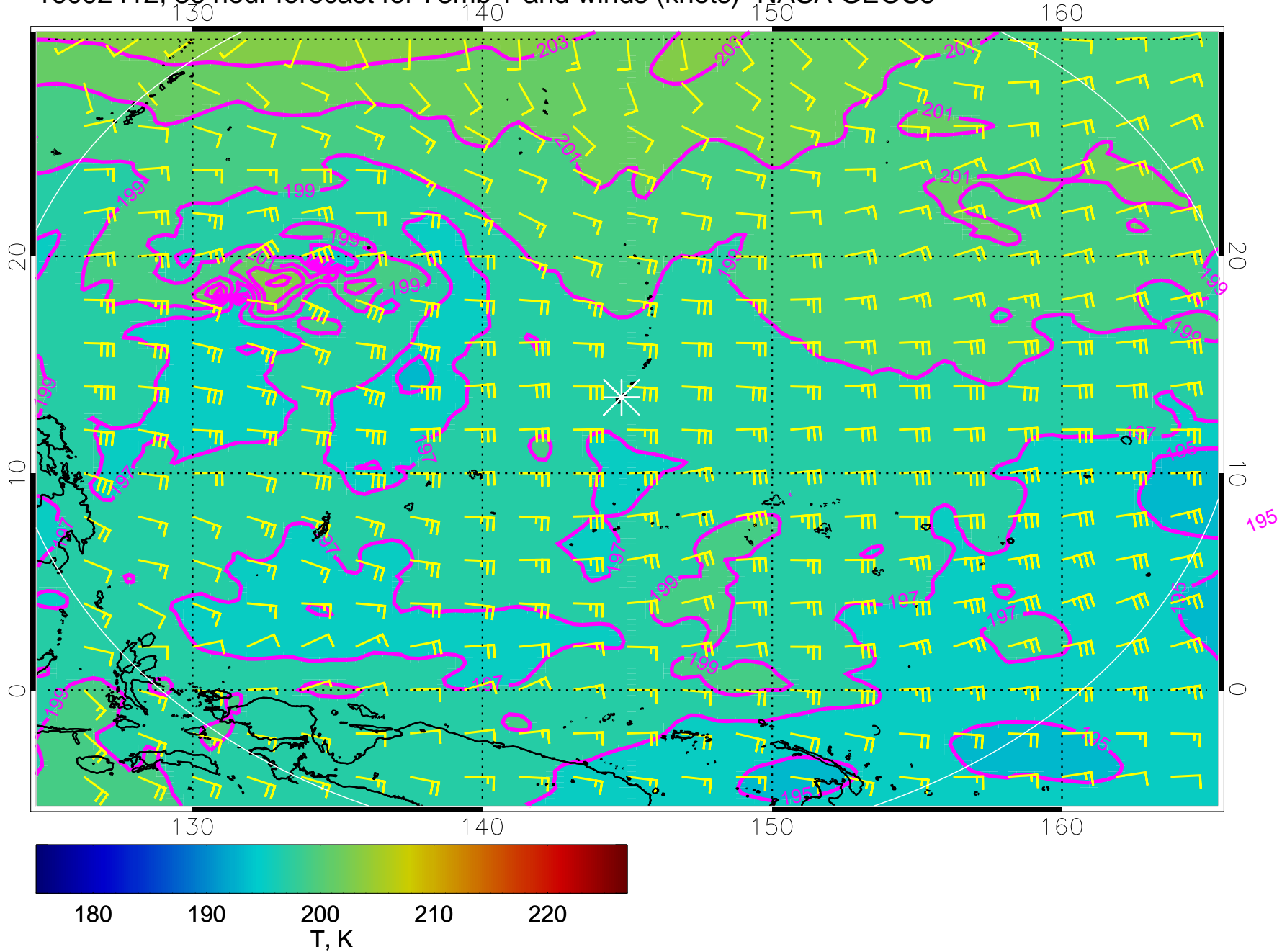
16092400, 24 hour forecast for 73mb T and winds (knots)- NASA GEOS5



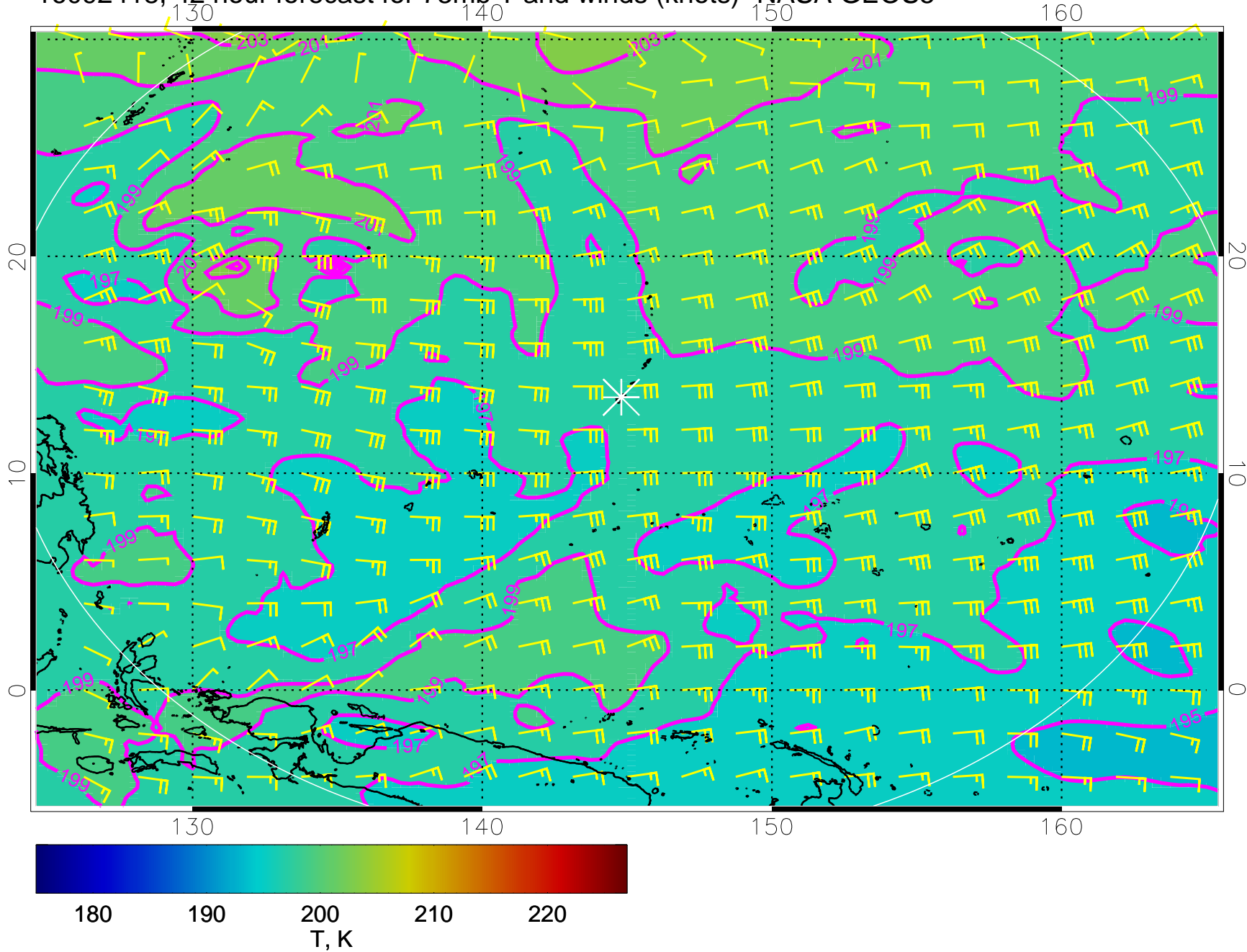
16092406, 30 hour forecast for 73mb T and winds (knots)- NASA GEOS5



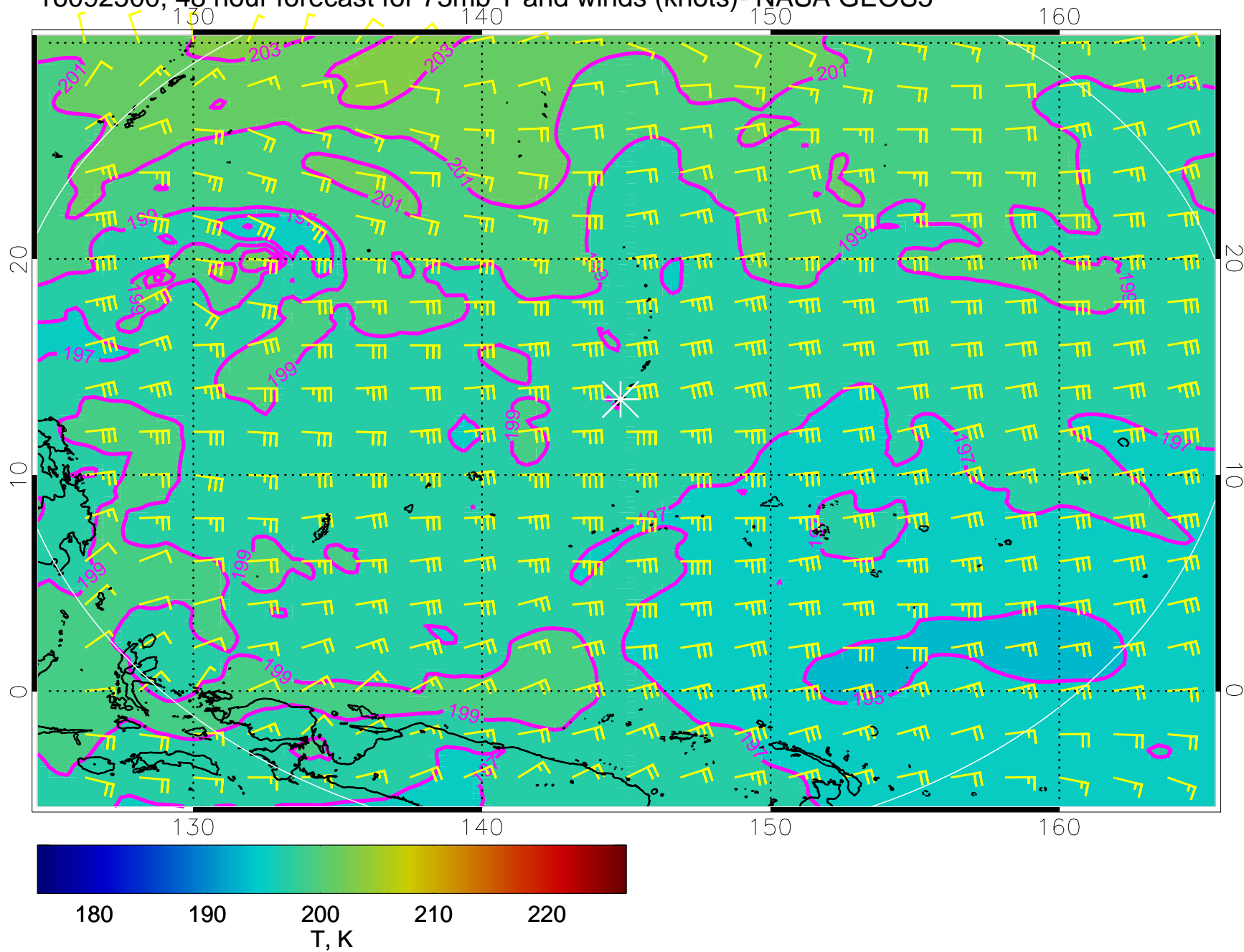
16092412, 36 hour forecast for 73mb T and winds (knots)- NASA GEOS5



16092418, 42 hour forecast for 73mb T and winds (knots)- NASA GEOS5

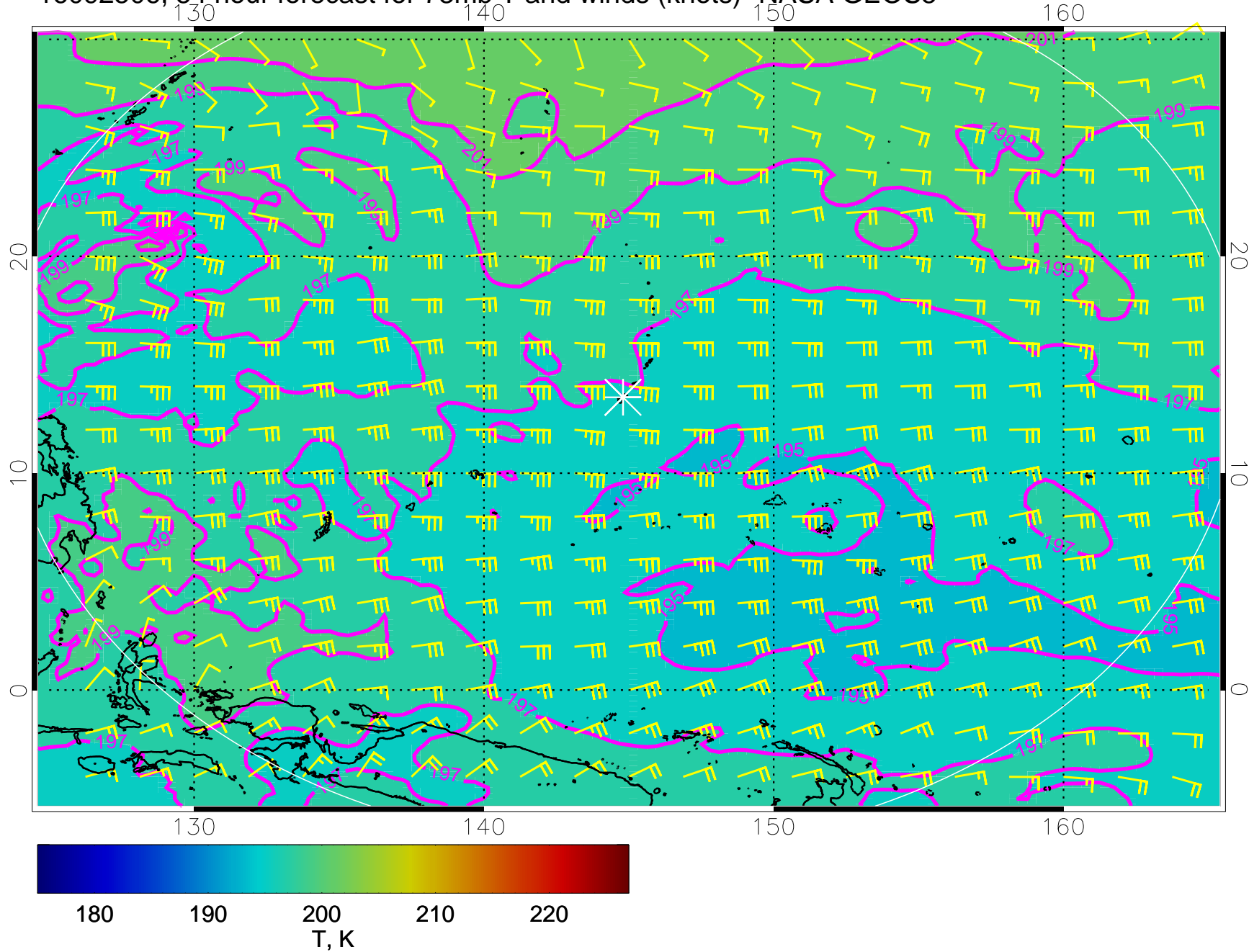


16092500, 48 hour forecast for 73mb T and winds (knots)- NASA GEOS5

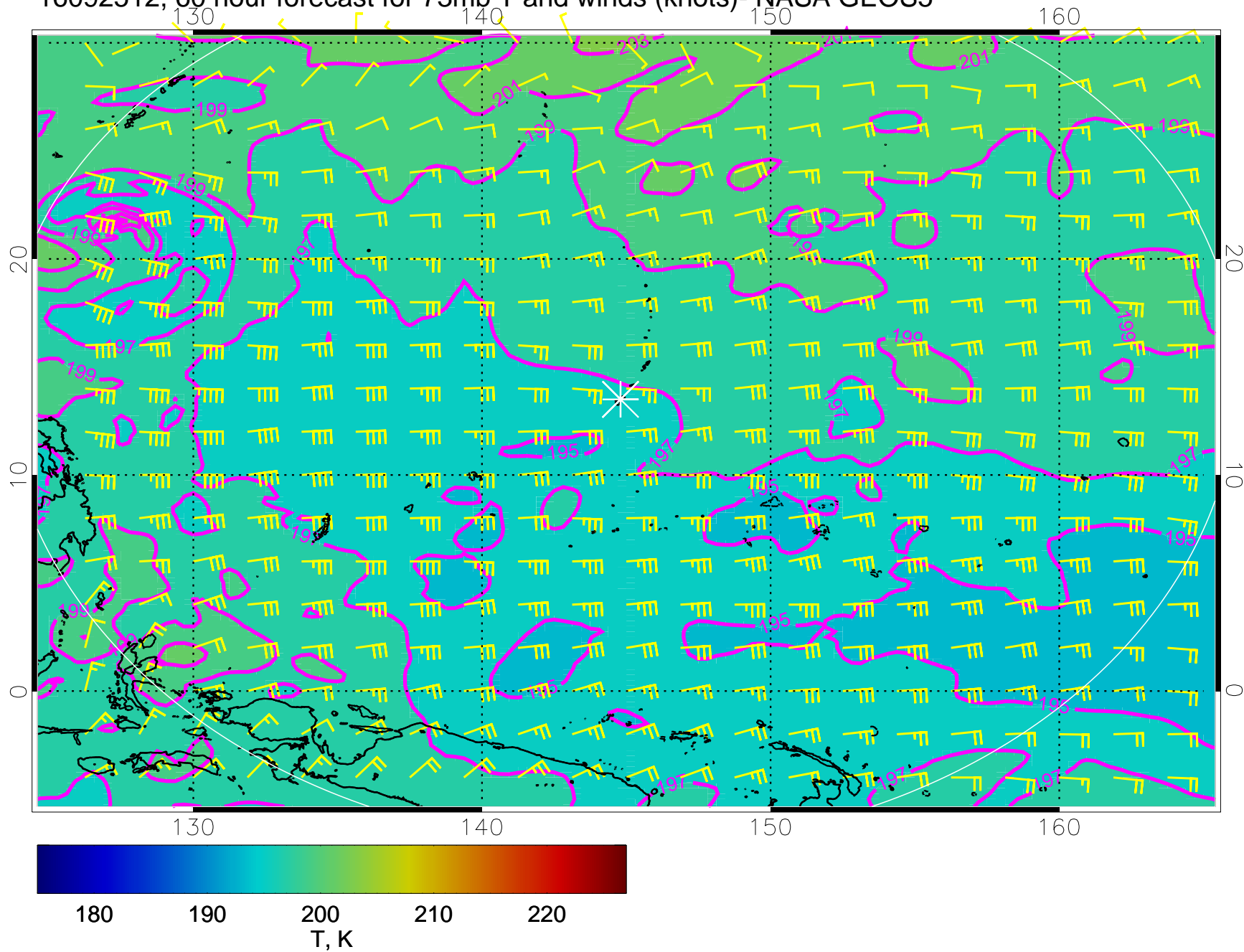




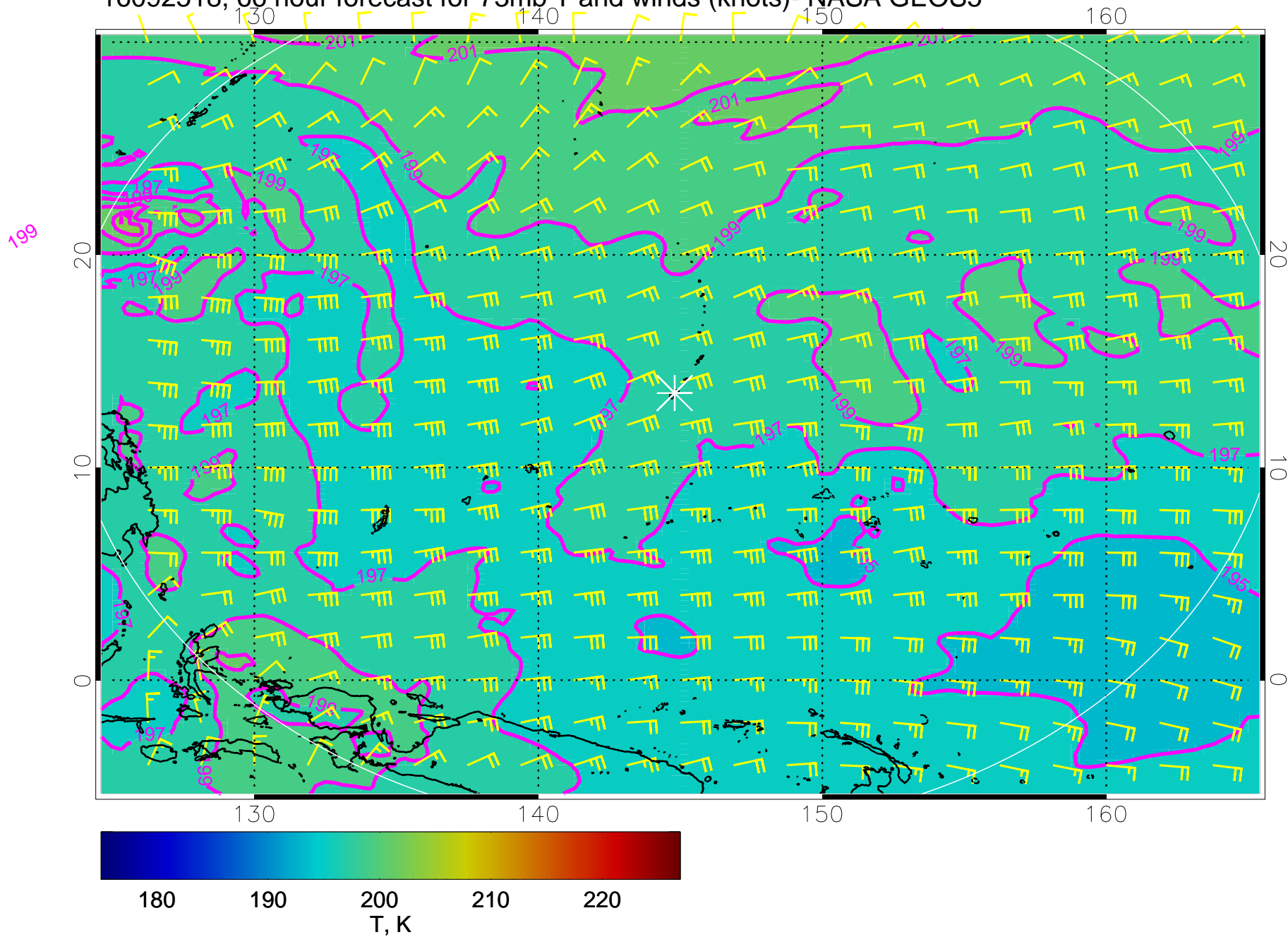
16092506, 54 hour forecast for 73mb T and winds (knots)- NASA GEOS5



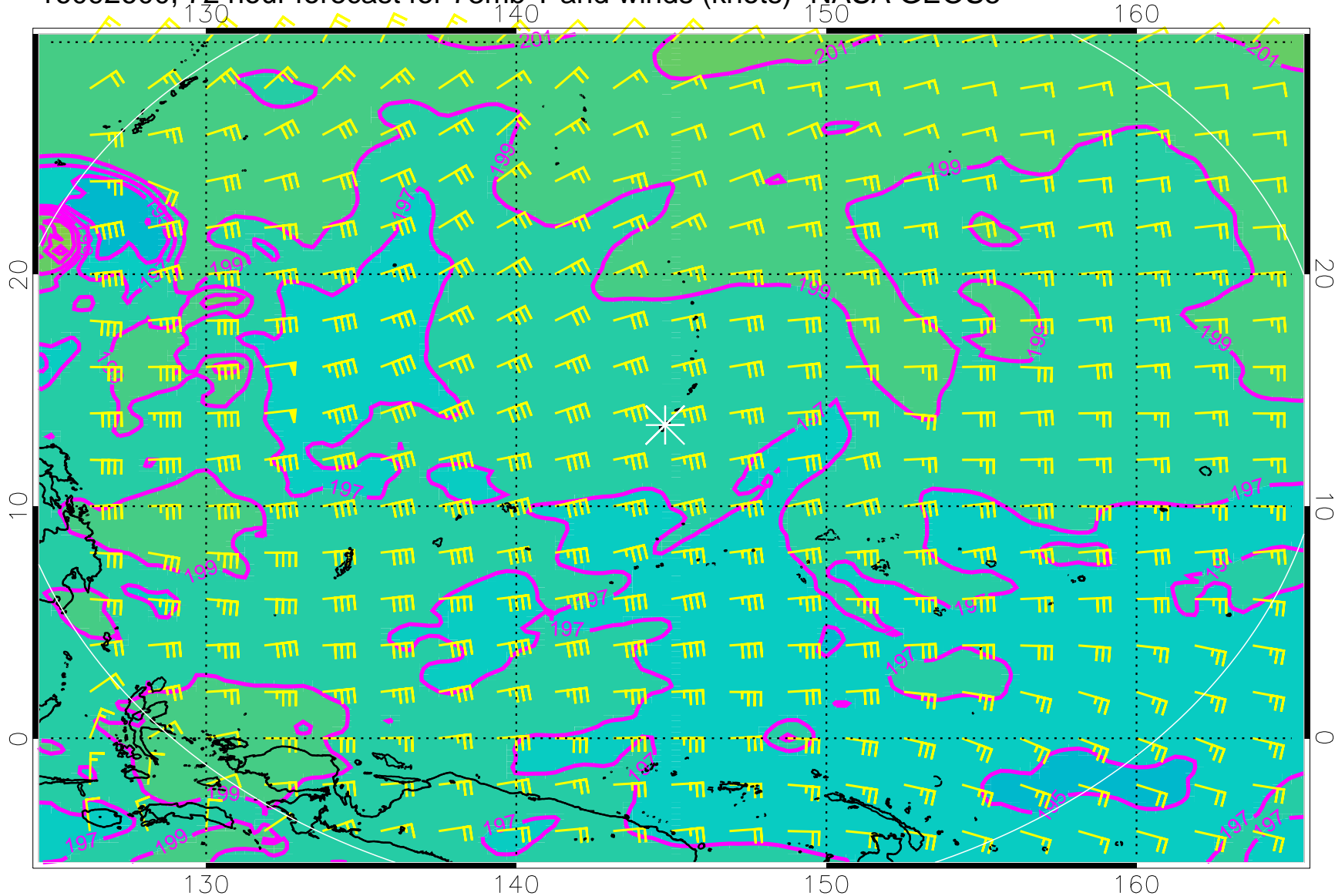
16092512, 60 hour forecast for 73mb T and winds (knots)- NASA GEOS5



16092518, 66 hour forecast for 73mb T and winds (knots)- NASA GEOS5



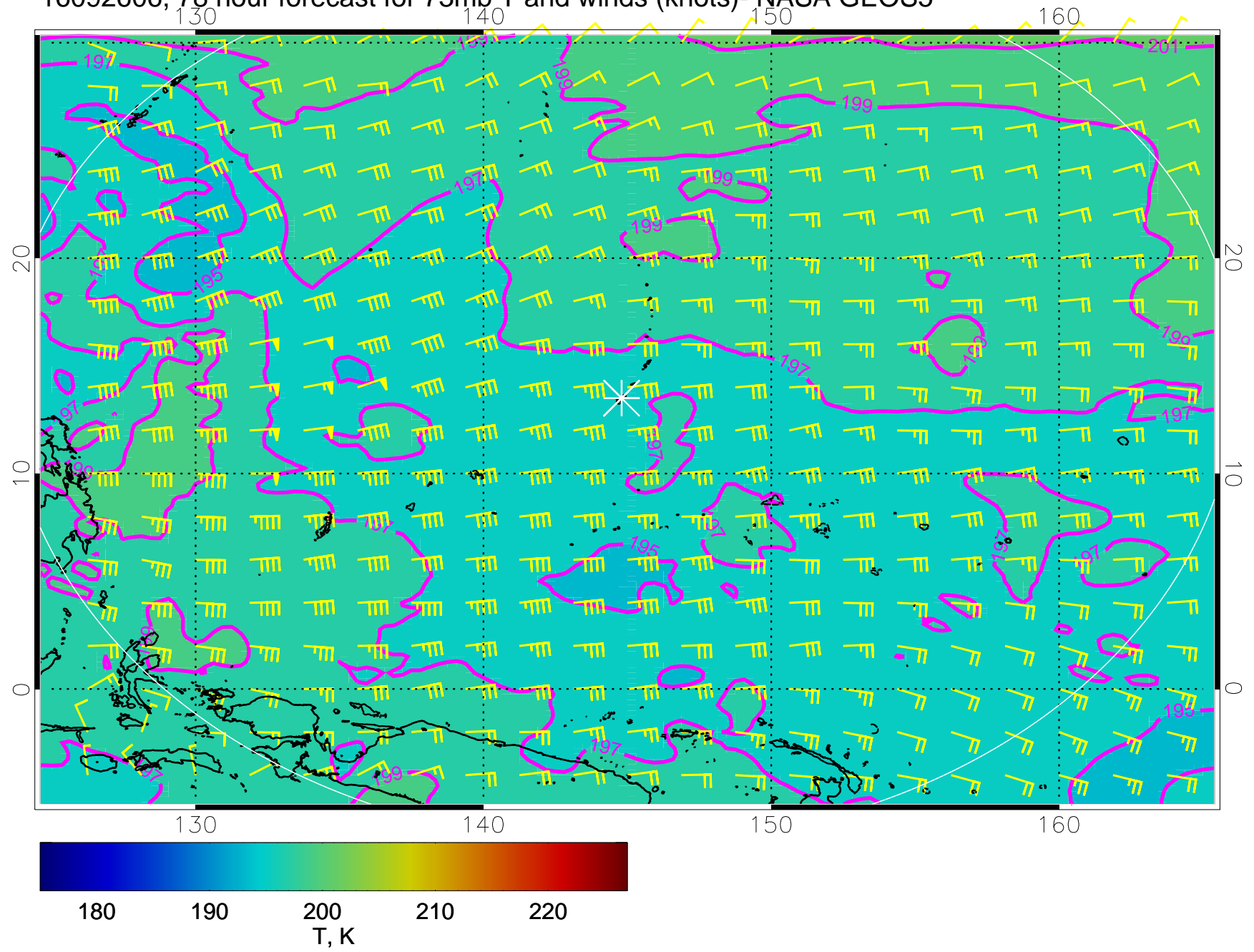
16092600, 72 hour forecast for 73mb T and winds (knots)- NASA GEOS5



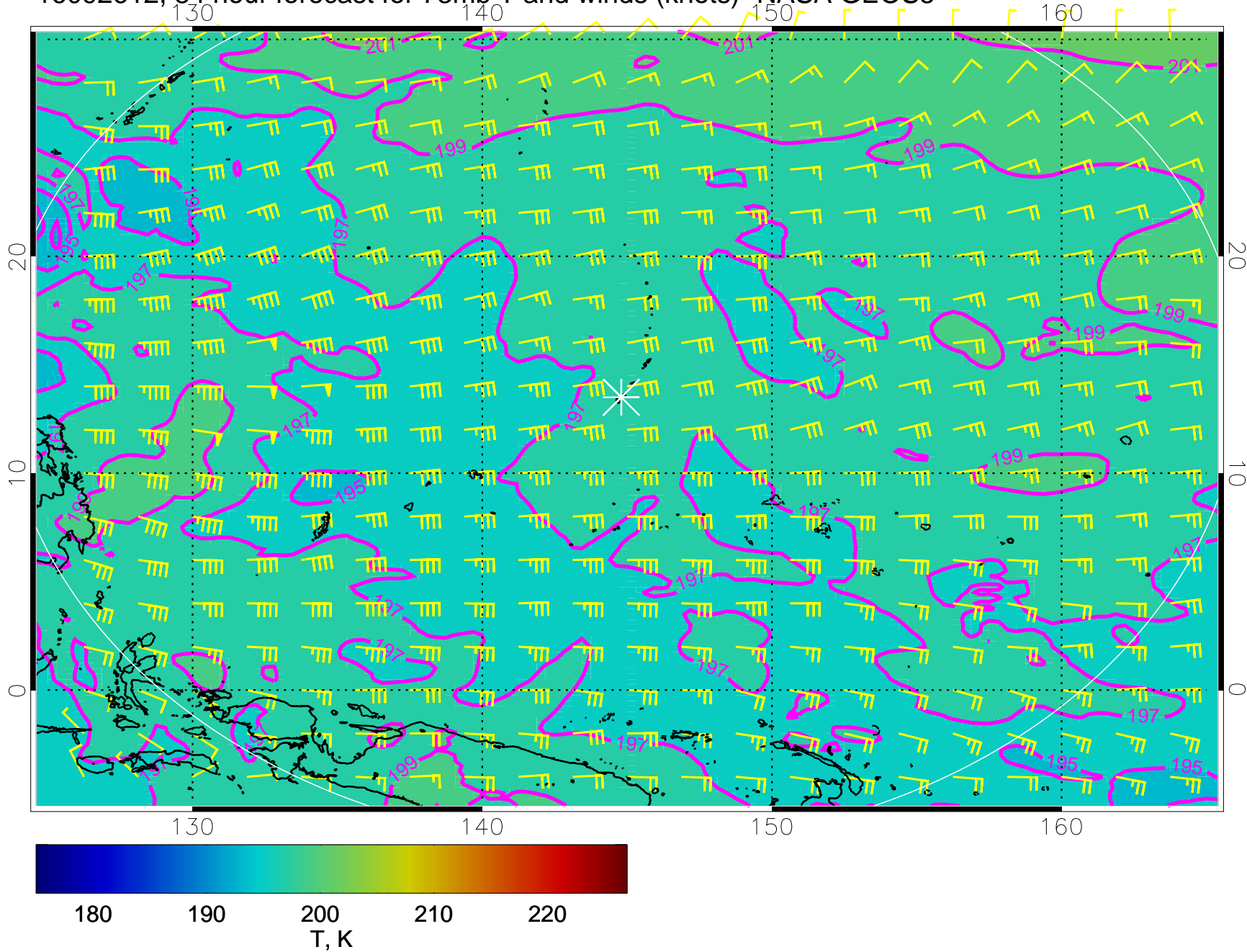
180 190 200 210 220

T, K

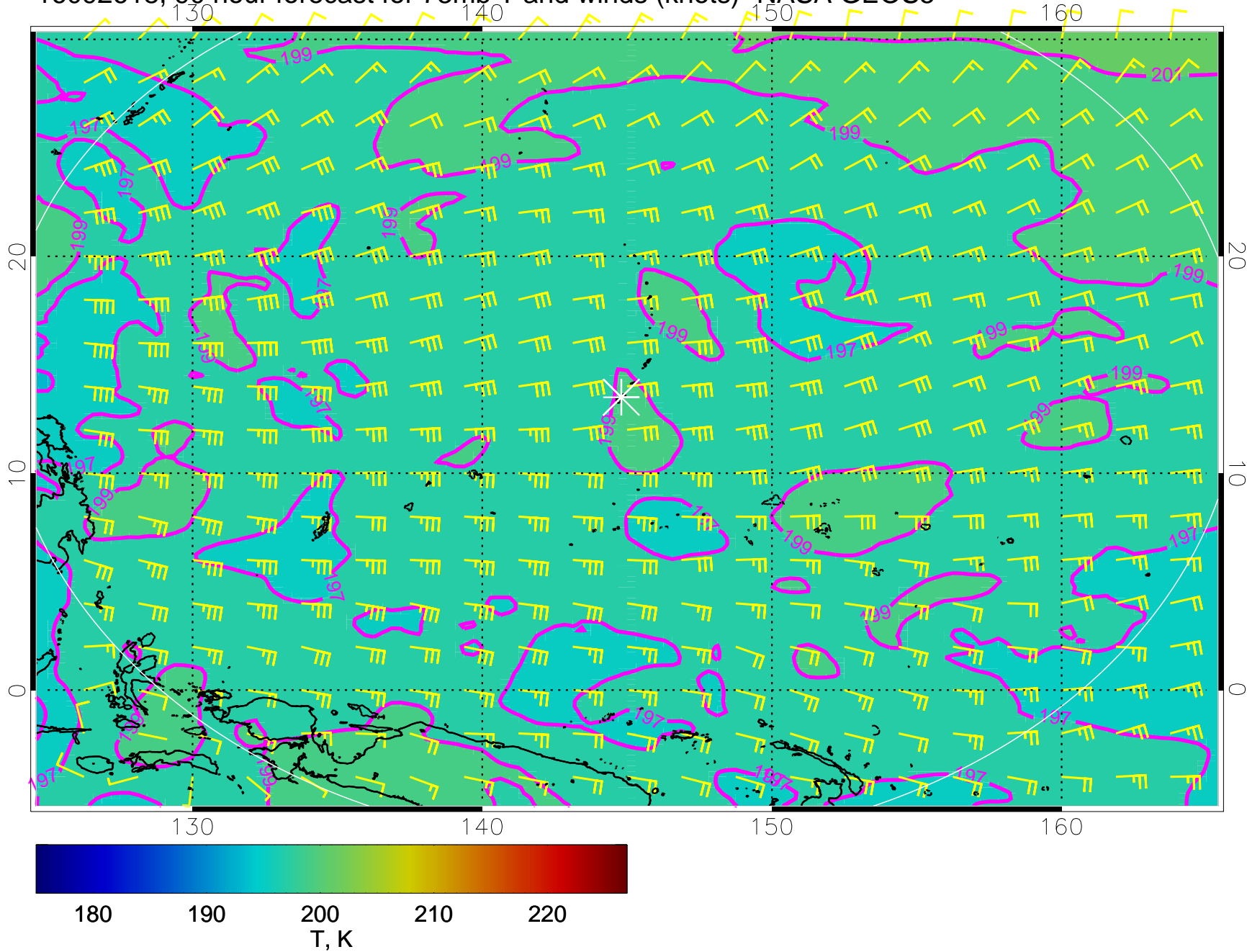
16092606, 78 hour forecast for 73mb T and winds (knots)- NASA GEOS5



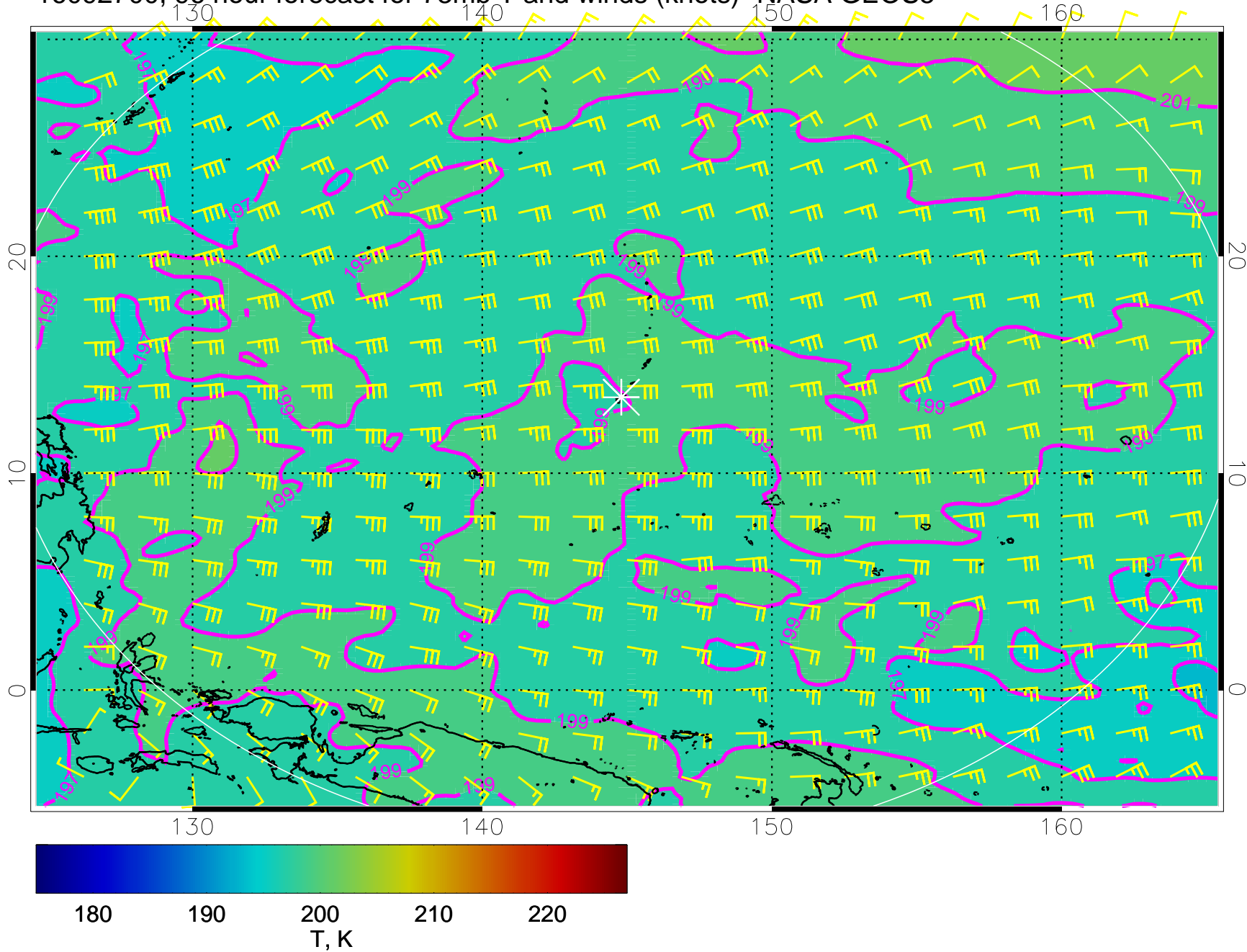
16092612, 84 hour forecast for 73mb T and winds (knots)- NASA GEOS5



16092618, 90 hour forecast for 73mb T and winds (knots)- NASA GEOS5

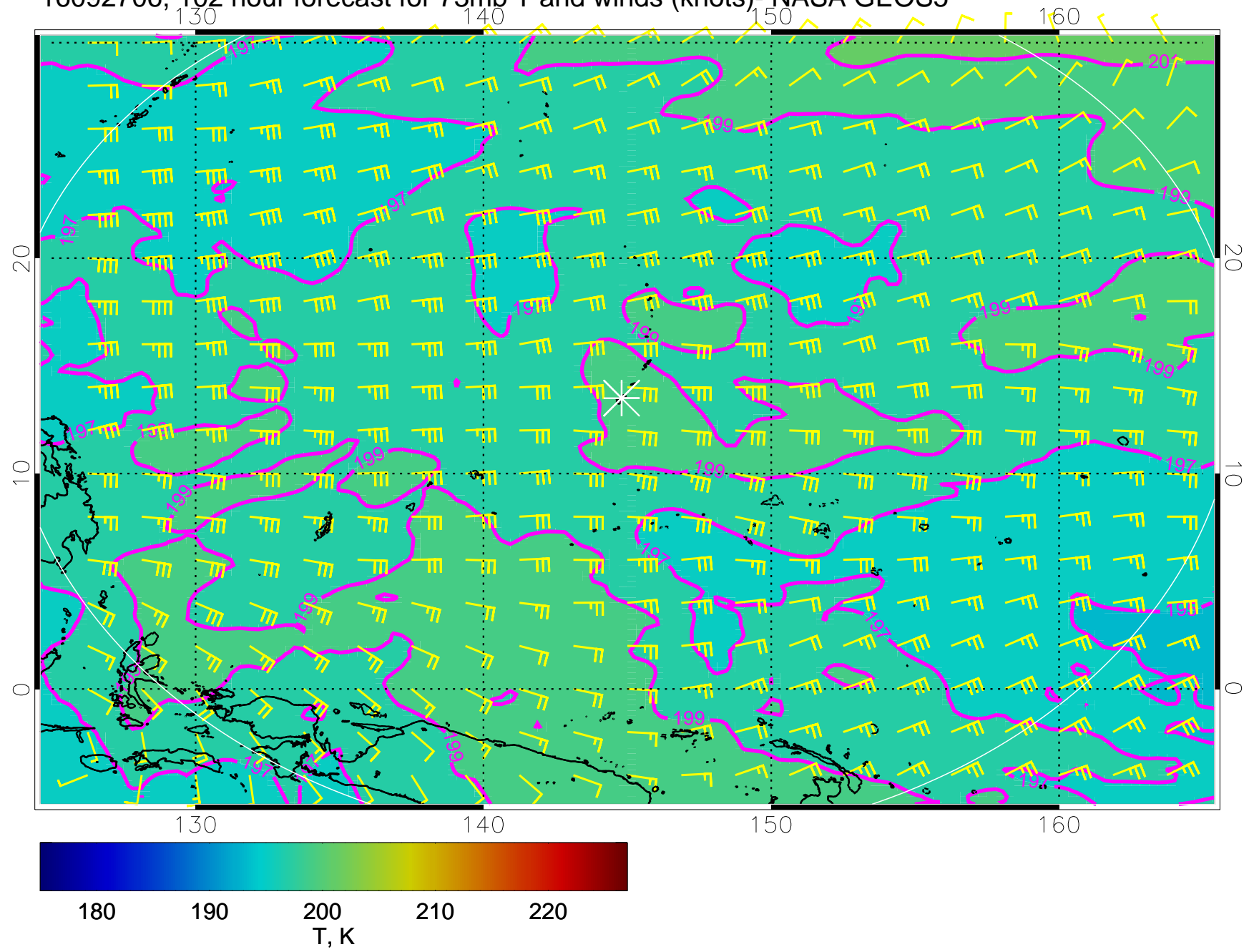


16092700, 96 hour forecast for 73mb T and winds (knots)- NASA GEOS5

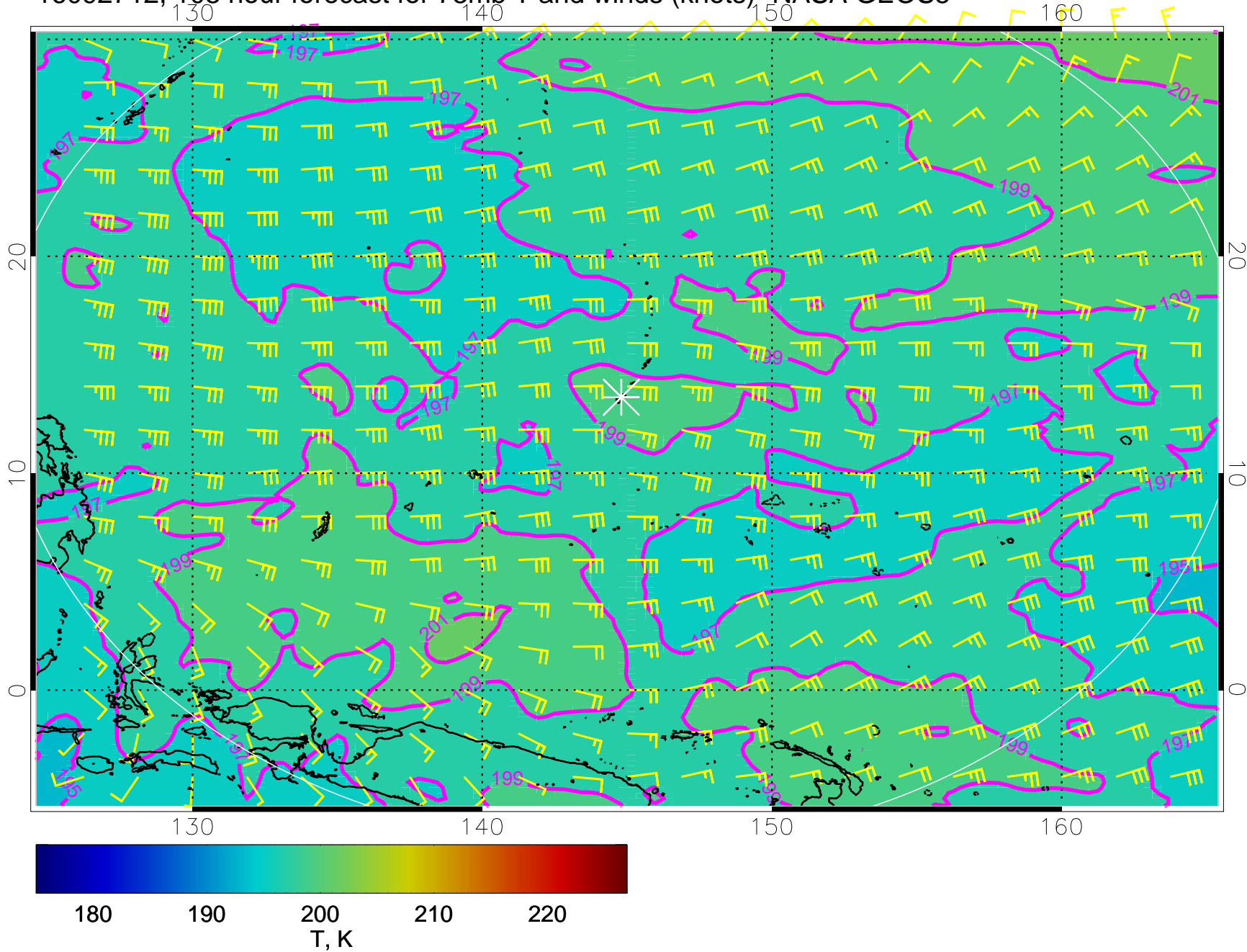




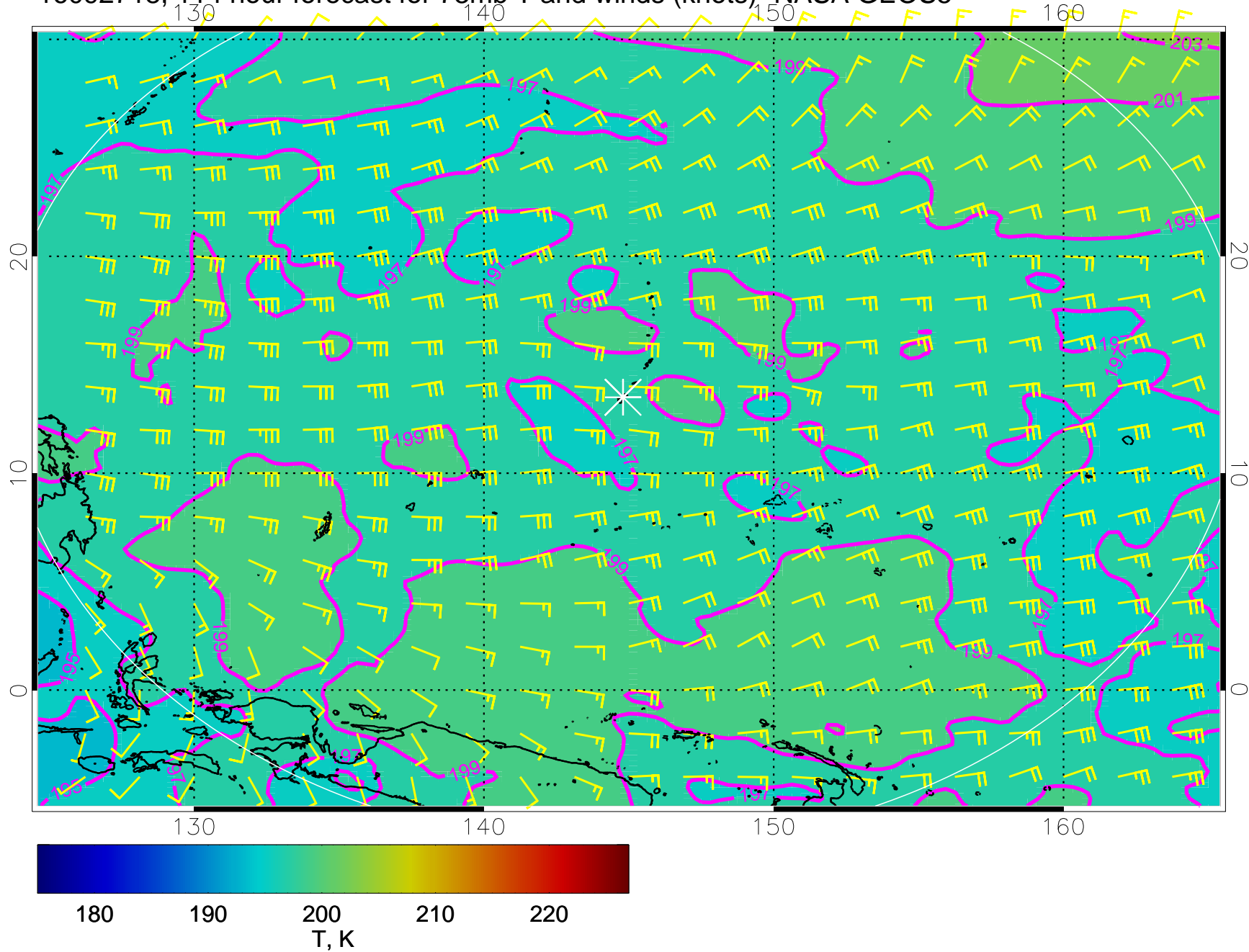
16092706, 102 hour forecast for 73mb T and winds (knots)- NASA GEOS5



16092712, 108 hour forecast for 73mb T and winds (knots)- NASA GEOS5



16092718, 114 hour forecast for 73mb T and winds (knots)- NASA GEOS5



16092800, 120 hour forecast for 73mb T and winds (knots)- NASA GEOS5

