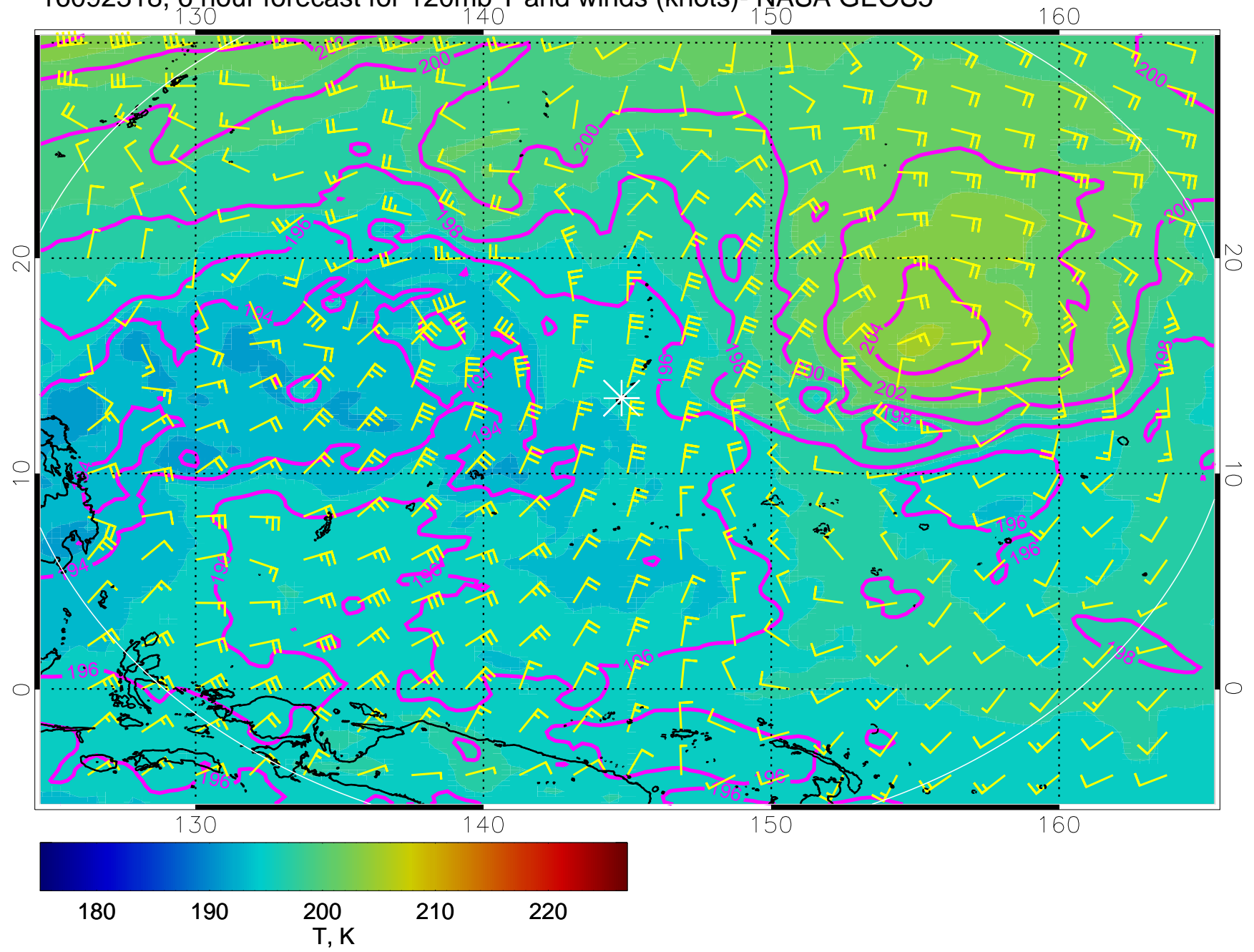
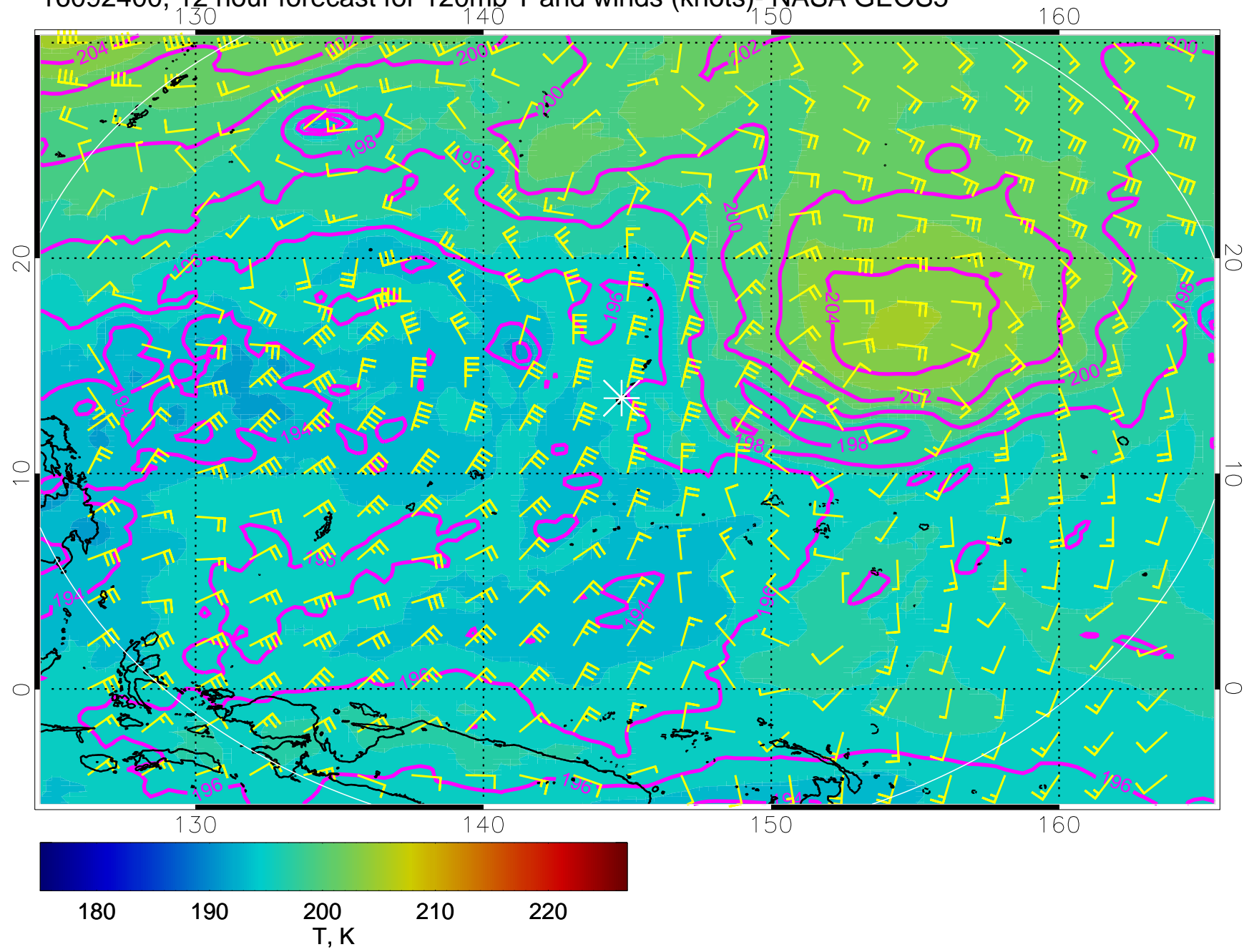


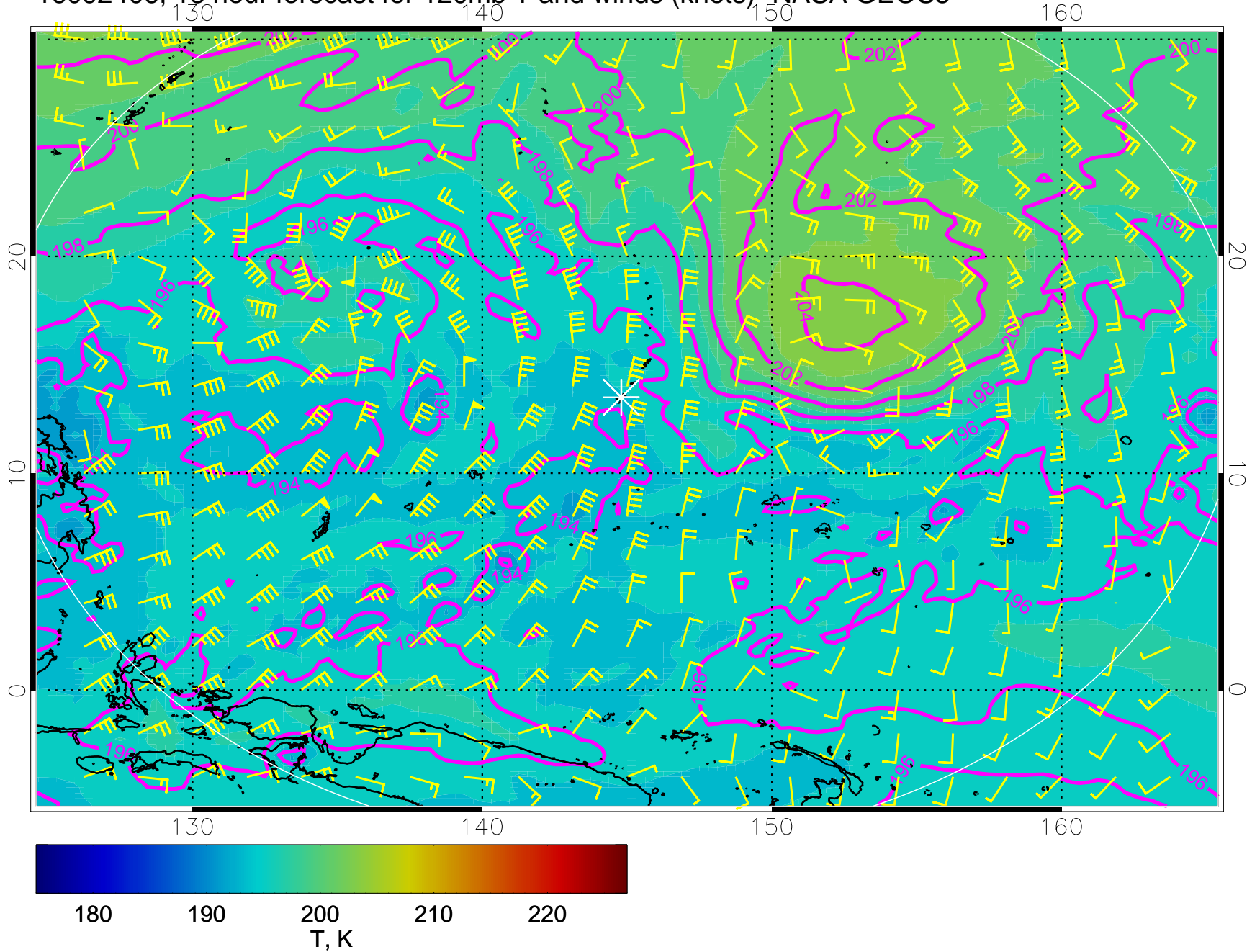
16092318, 6 hour forecast for 120mb T and winds (knots)- NASA GEOS5



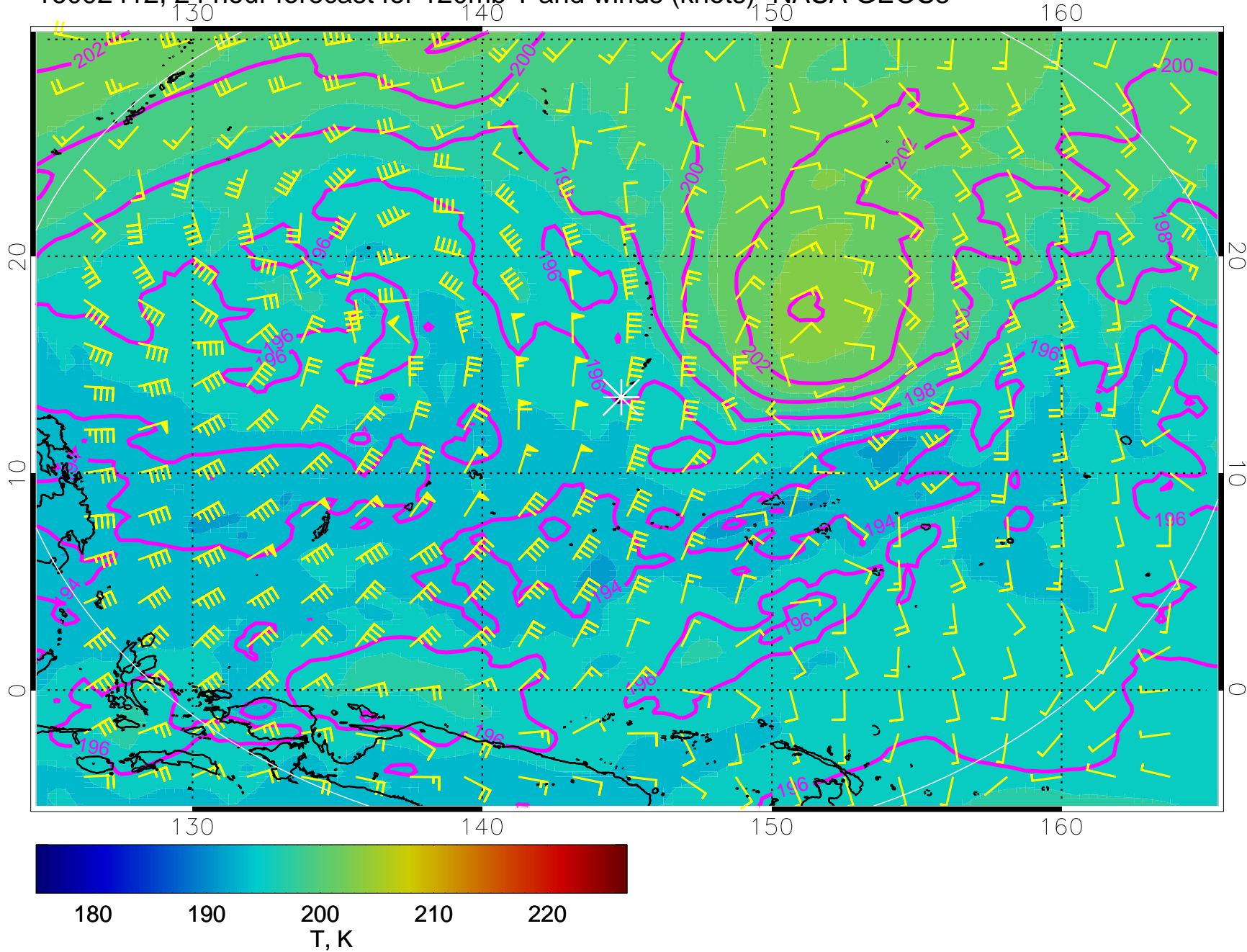
16092400, 12 hour forecast for 120mb T and winds (knots)- NASA GEOS5



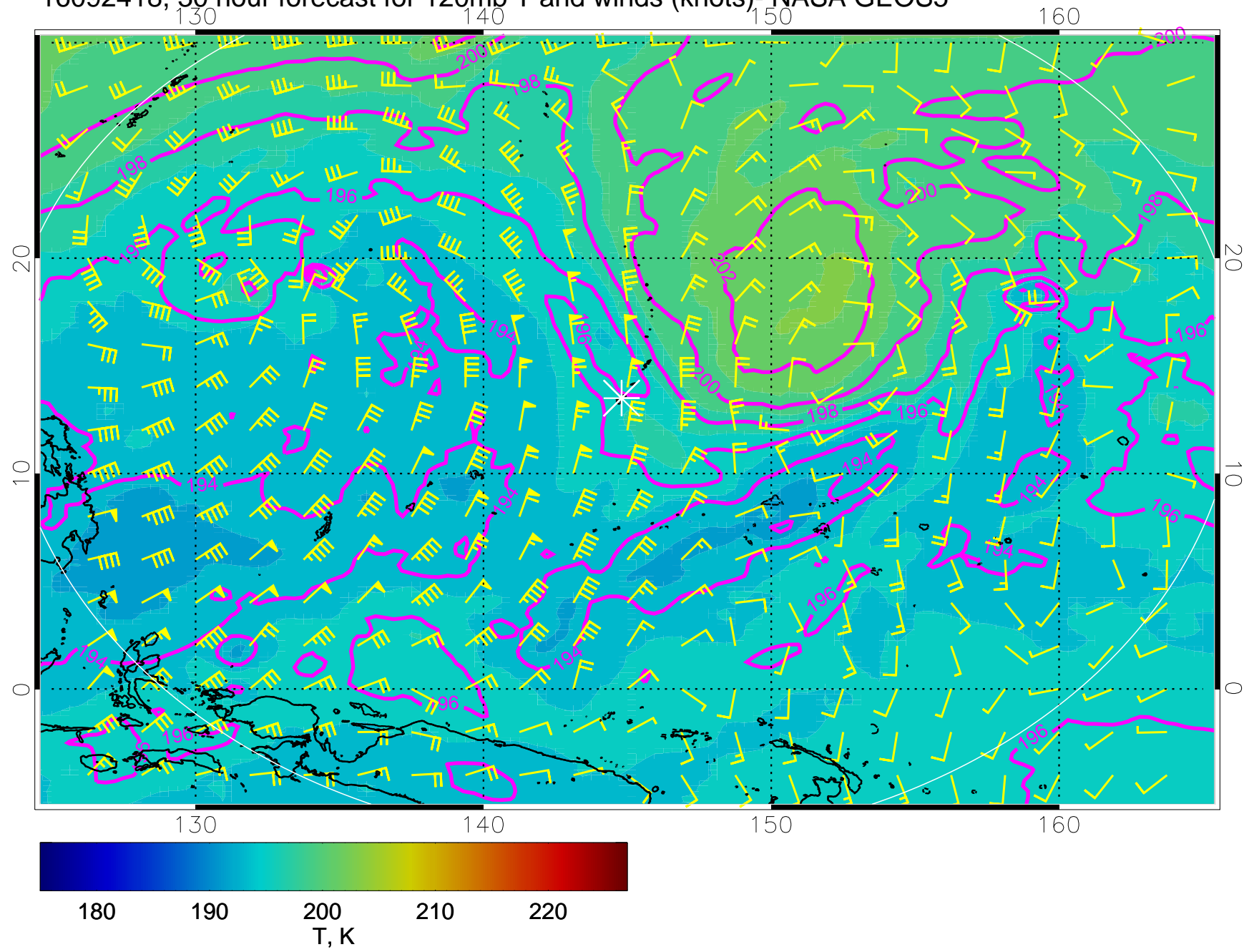
16092406, 18 hour forecast for 120mb T and winds (knots)- NASA GEOS5



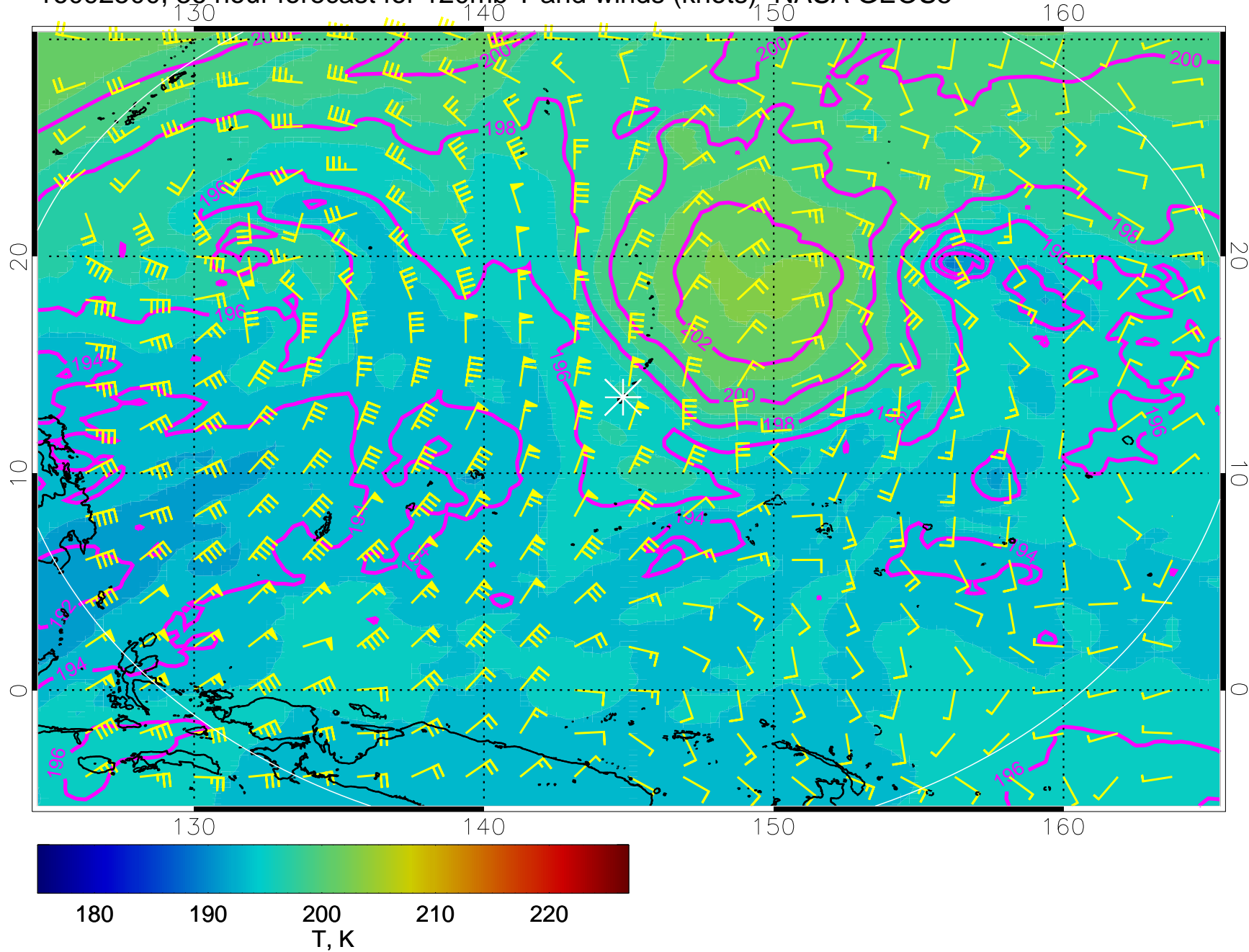
16092412, 24 hour forecast for 120mb T and winds (knots)- NASA GEOS5



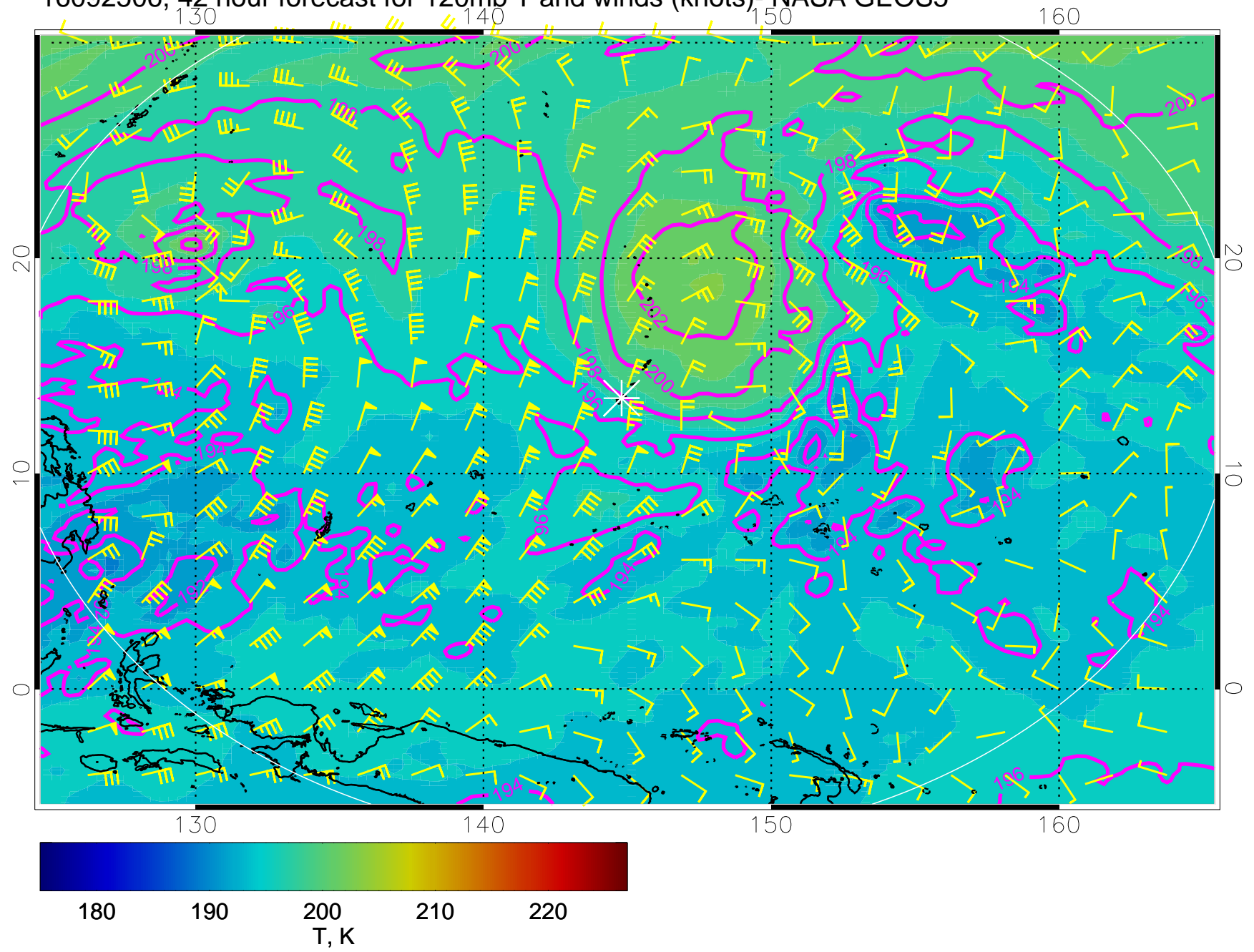
16092418, 30 hour forecast for 120mb T and winds (knots)- NASA GEOS5



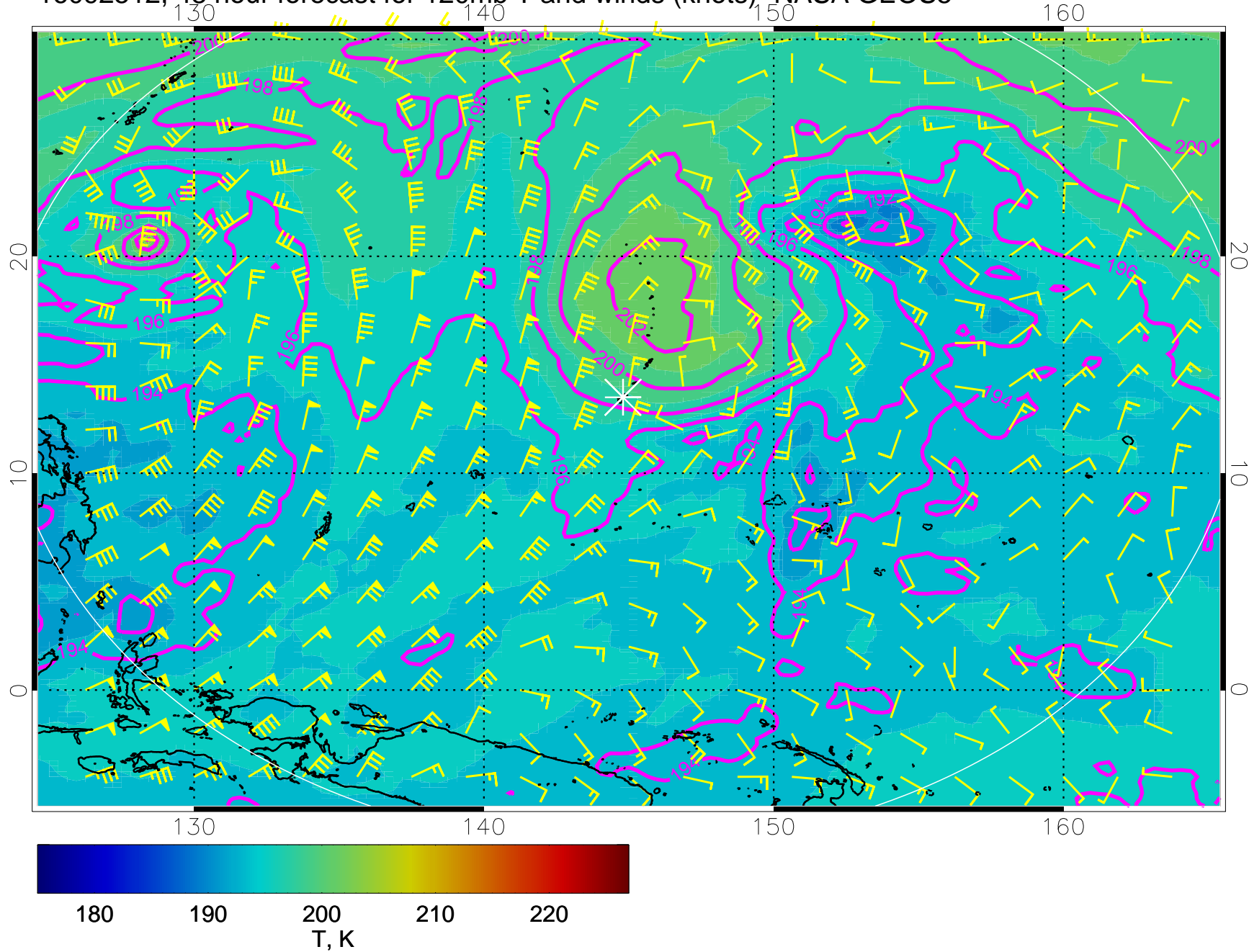
16092500, 36 hour forecast for 120mb T and winds (knots)- NASA GEOS5



16092506, 42 hour forecast for 120mb T and winds (knots)- NASA GEOS5

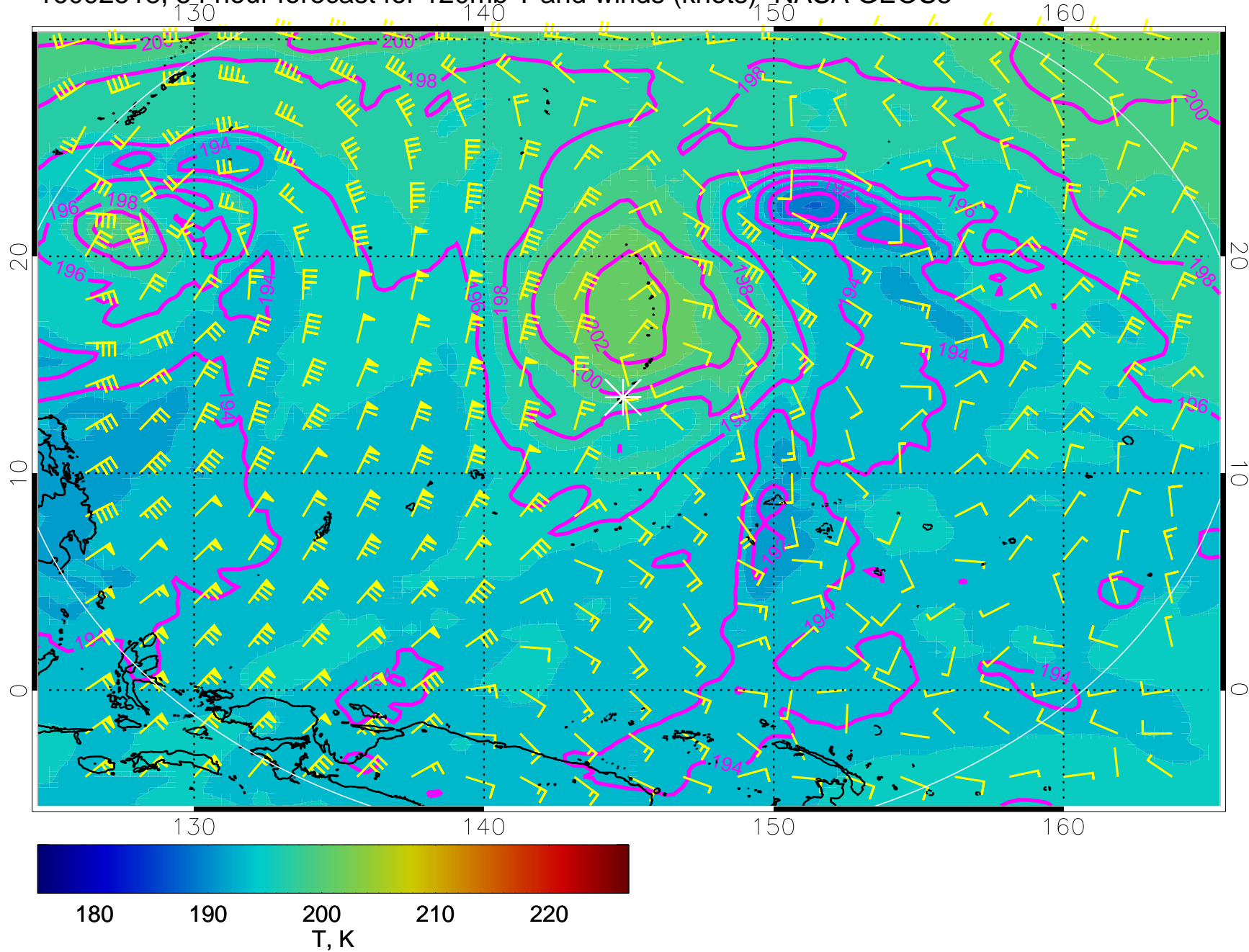


16092512, 48 hour forecast for 120mb T and winds (knots)- NASA GEOS5

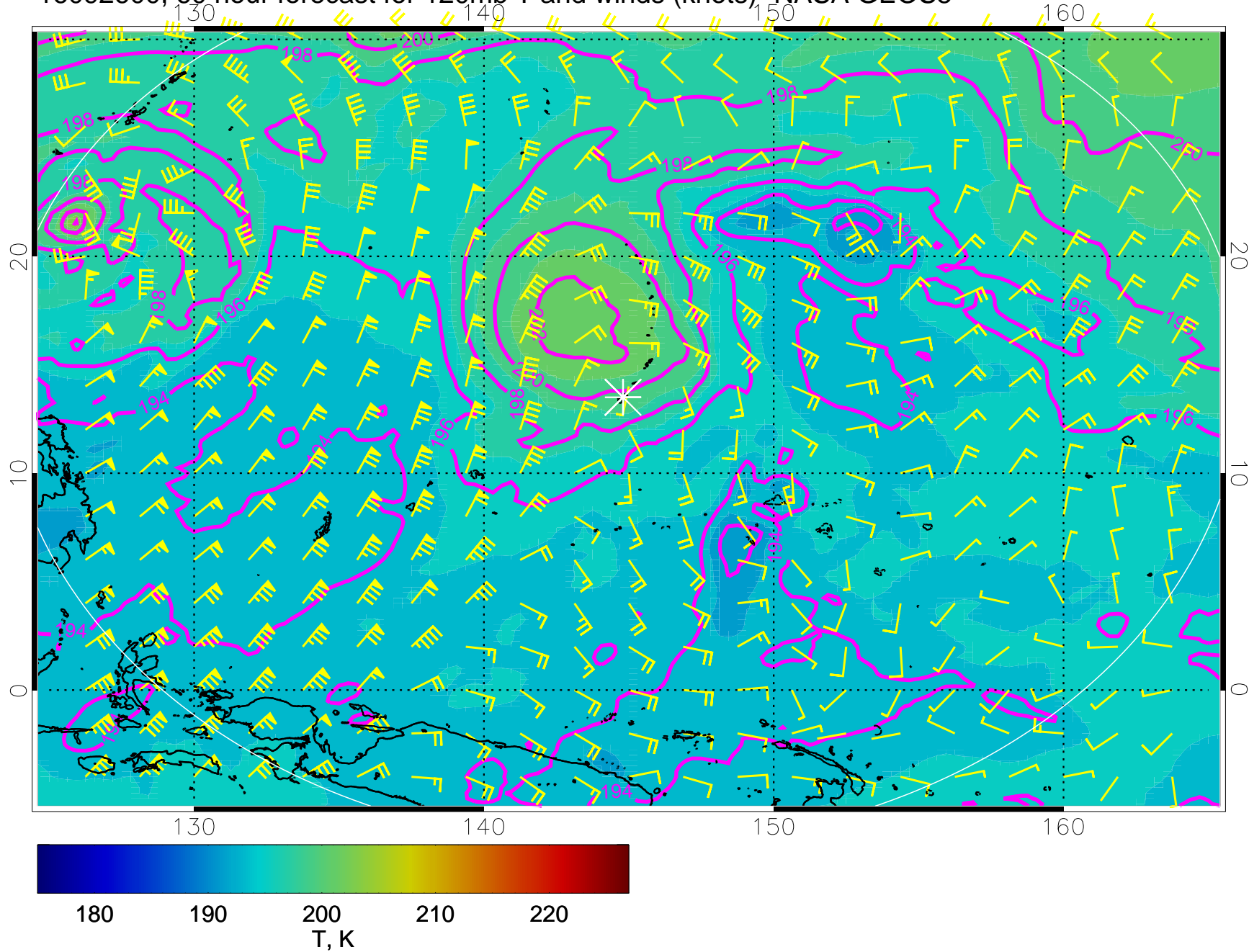




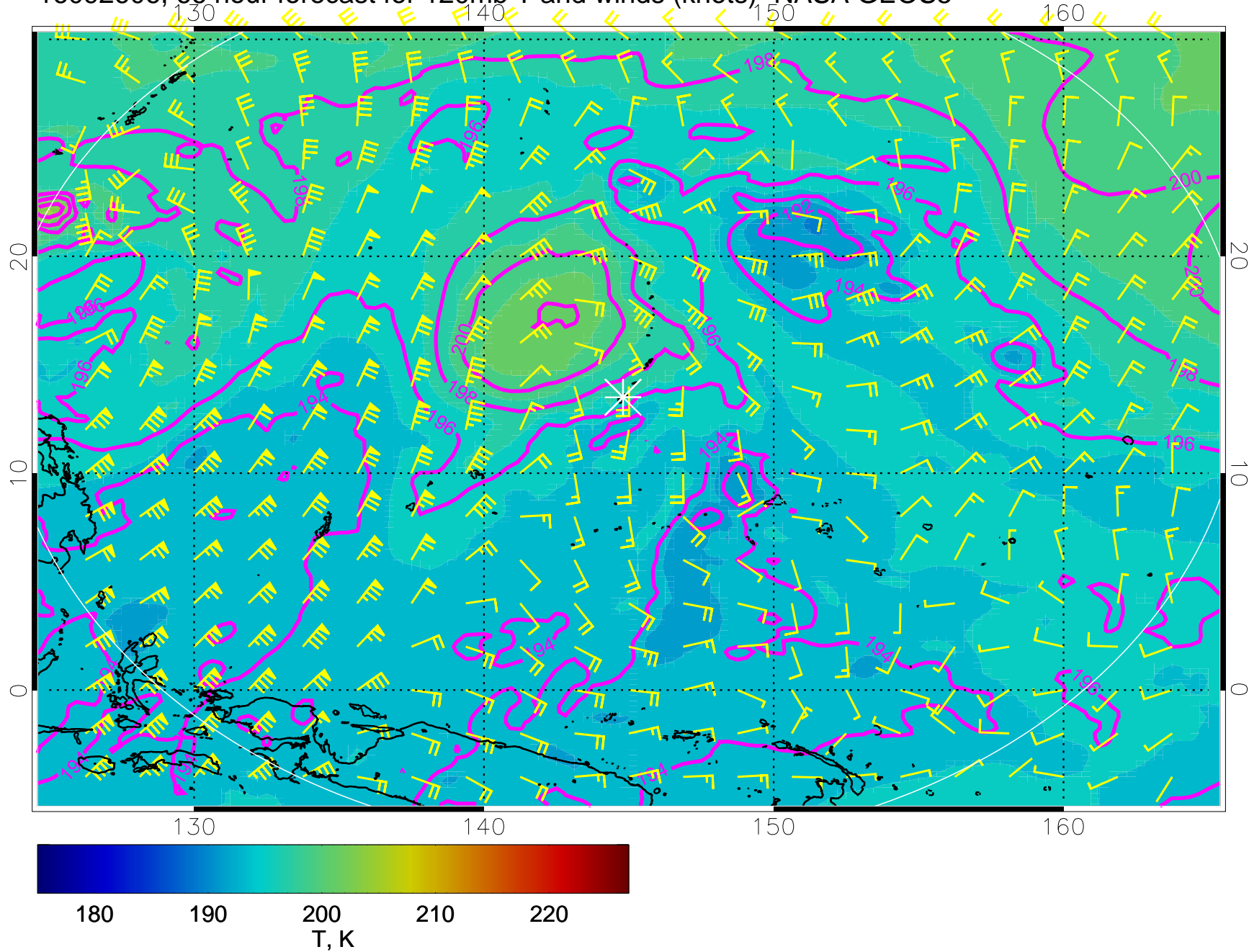
16092518, 54 hour forecast for 120mb T and winds (knots)- NASA GEOS5



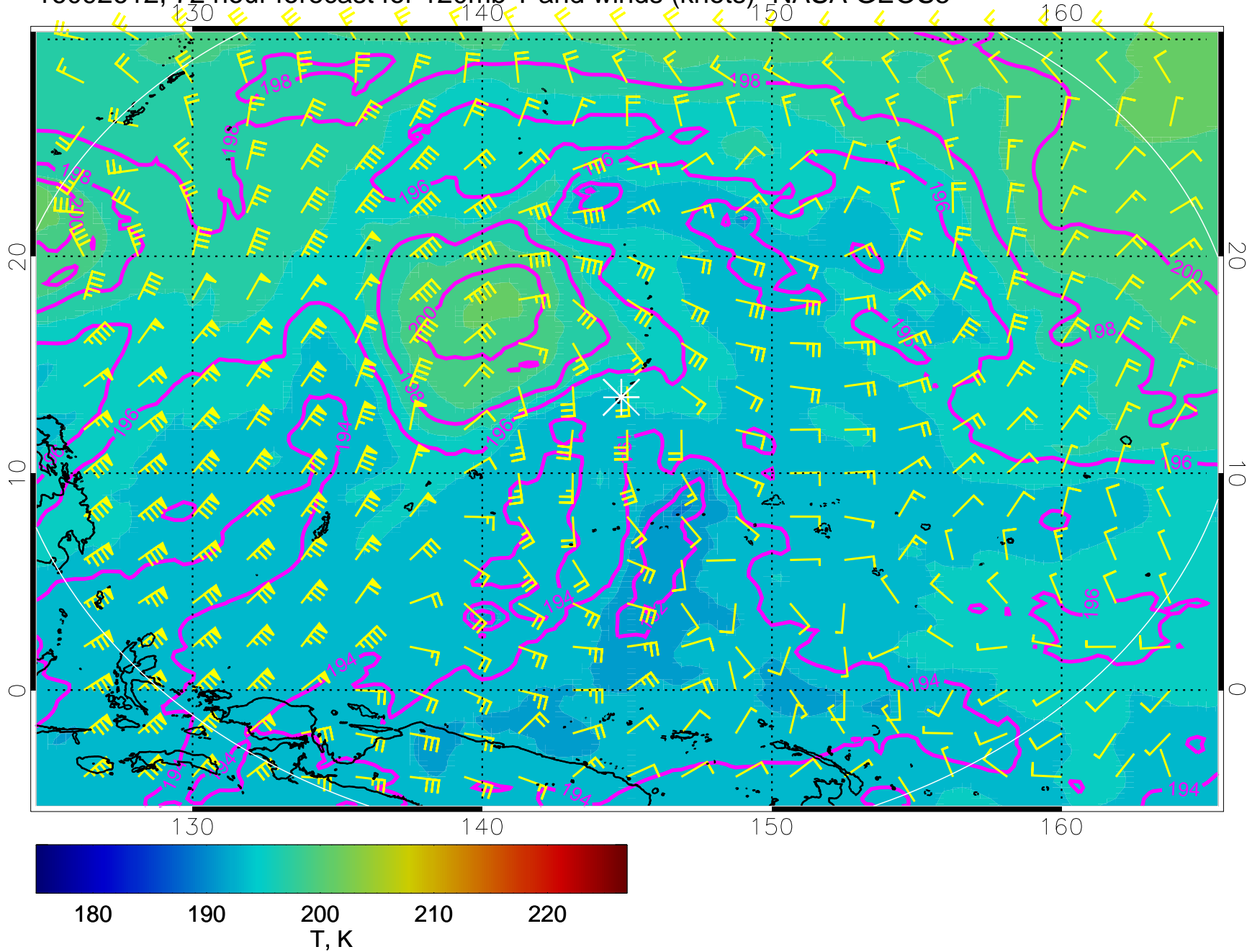
16092600, 60 hour forecast for 120mb T and winds (knots)- NASA GEOS5



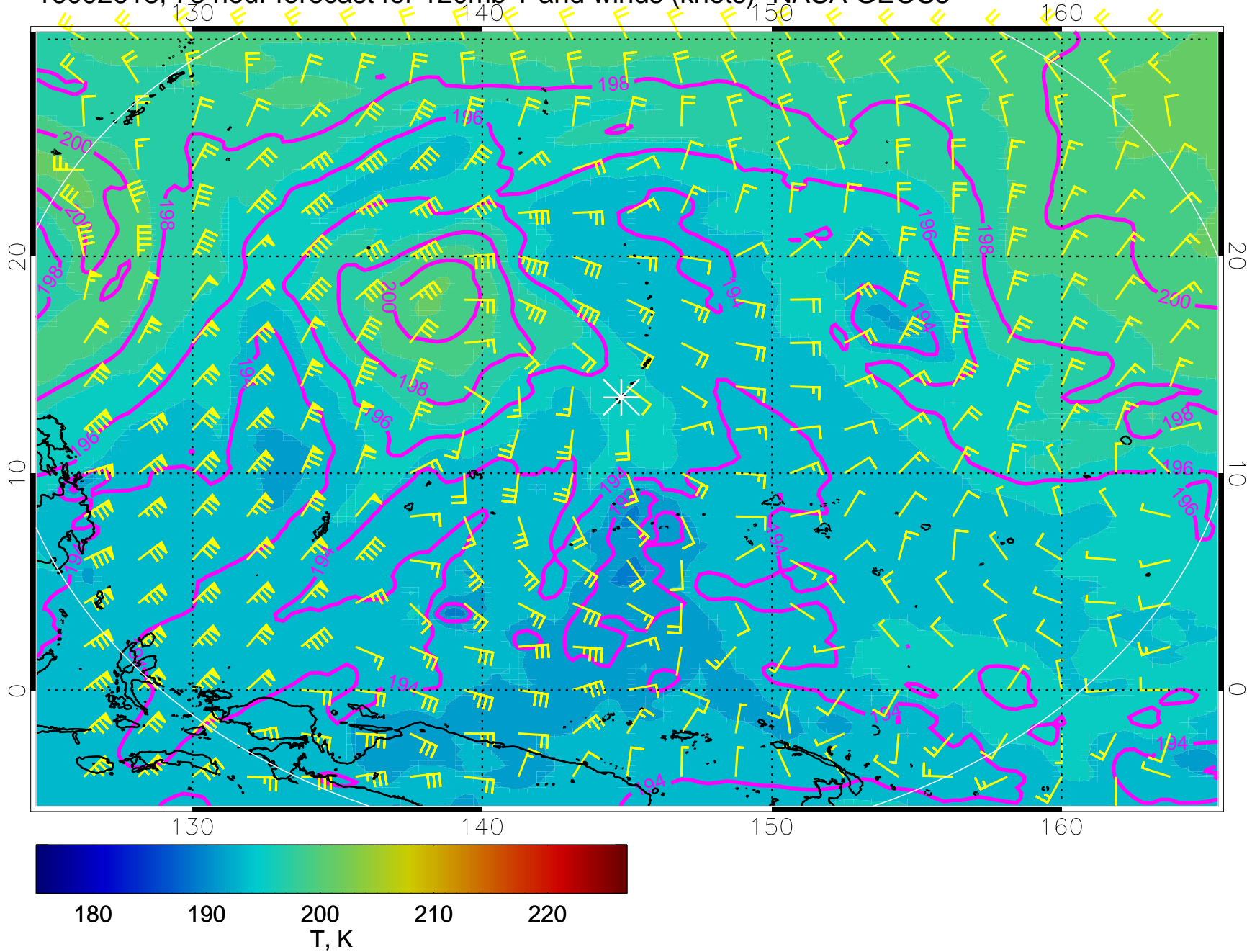
16092606, 66 hour forecast for 120mb T and winds (knots)- NASA GEOS5



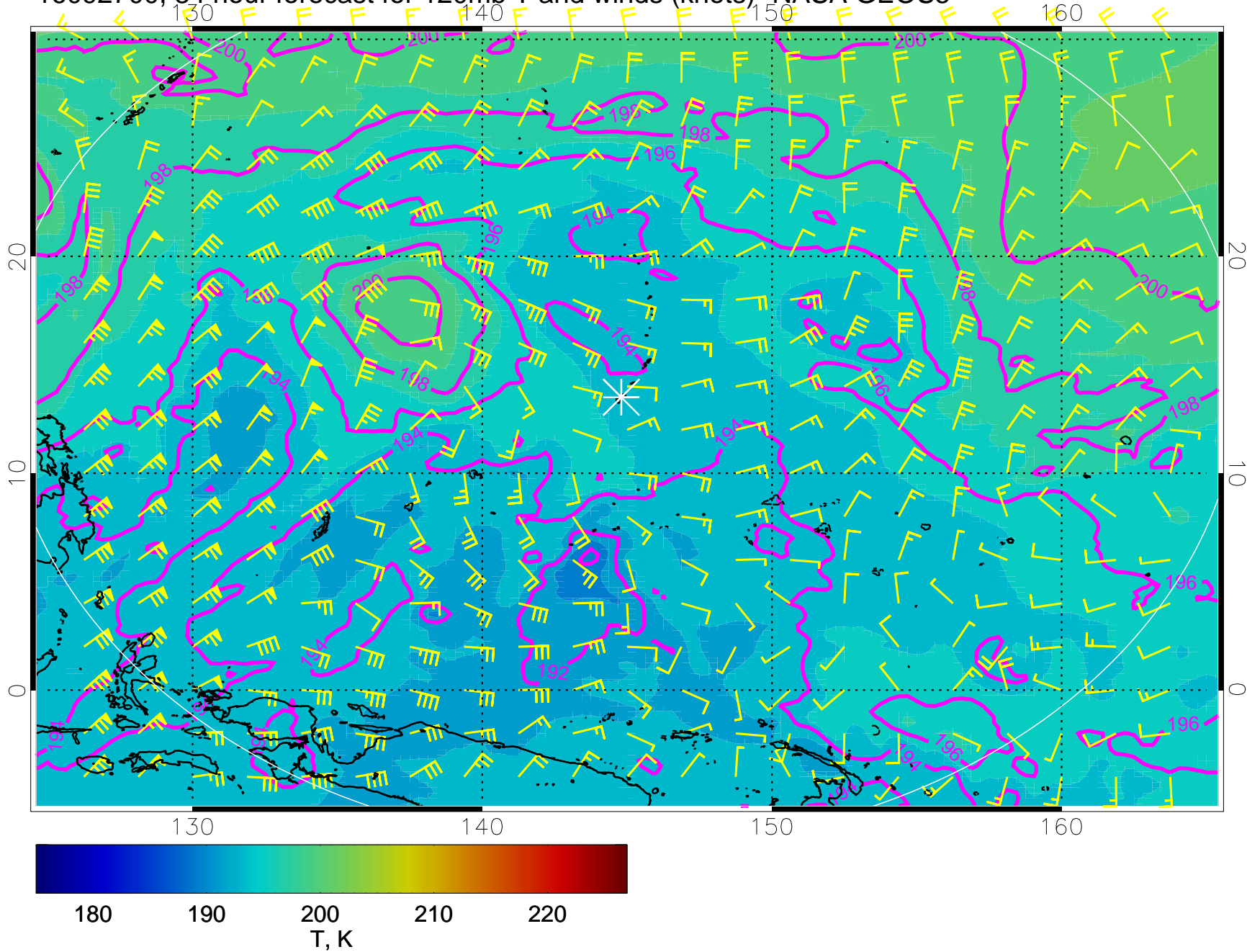
16092612, 72 hour forecast for 120mb T and winds (knots)- NASA GEOS5



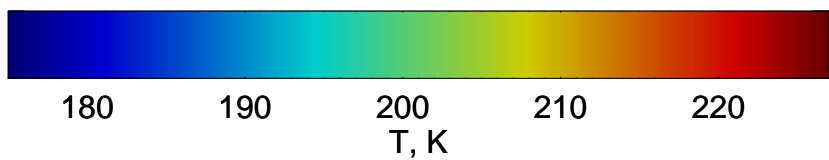
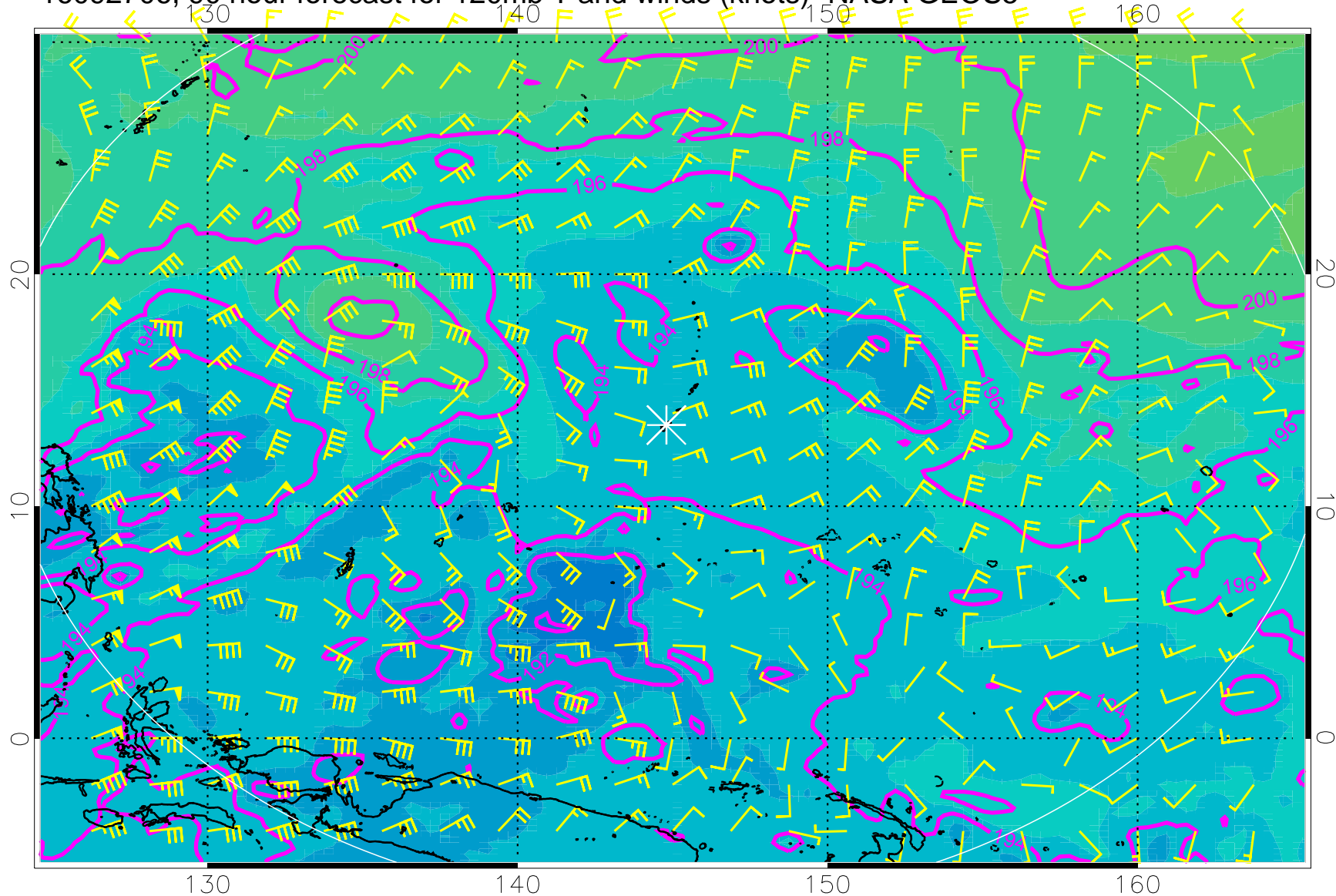
16092618, 78 hour forecast for 120mb T and winds (knots)- NASA GEOS5



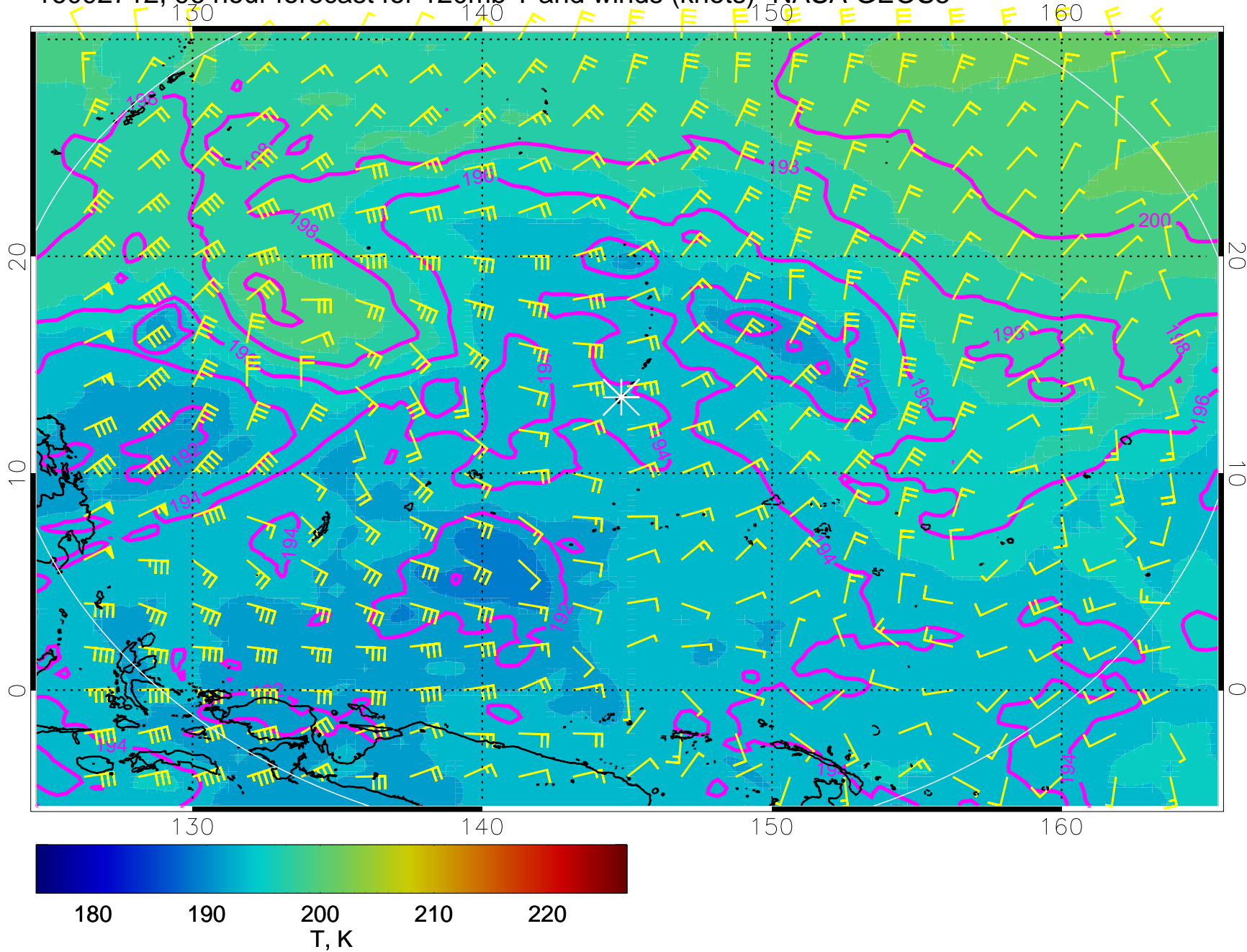
16092700, 84 hour forecast for 120mb T and winds (knots)- NASA GEOS5



16092706, 90 hour forecast for 120mb T and winds (knots)- NASA GEOS5

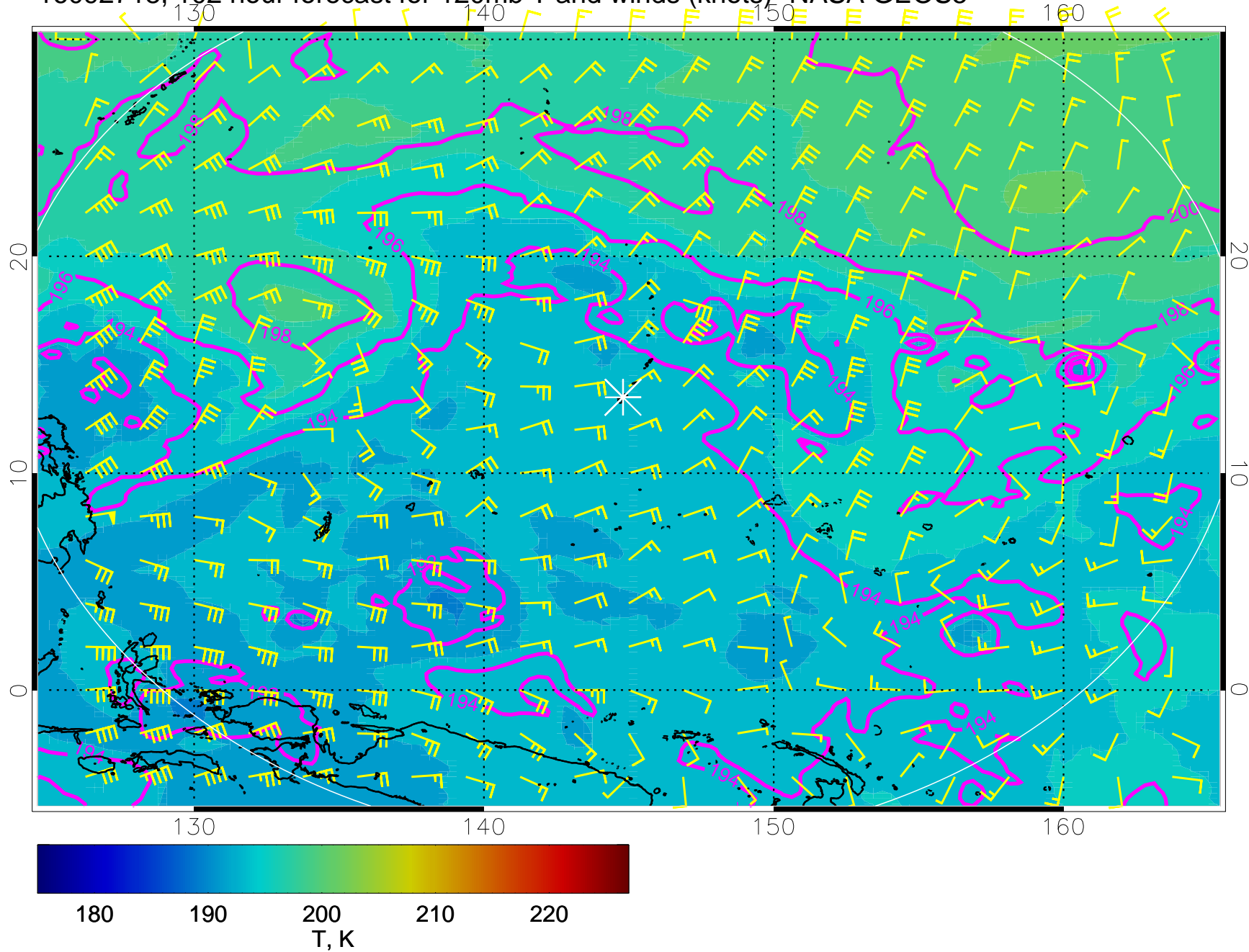


16092712, 96 hour forecast for 120mb T and winds (knots)- NASA GEOS5

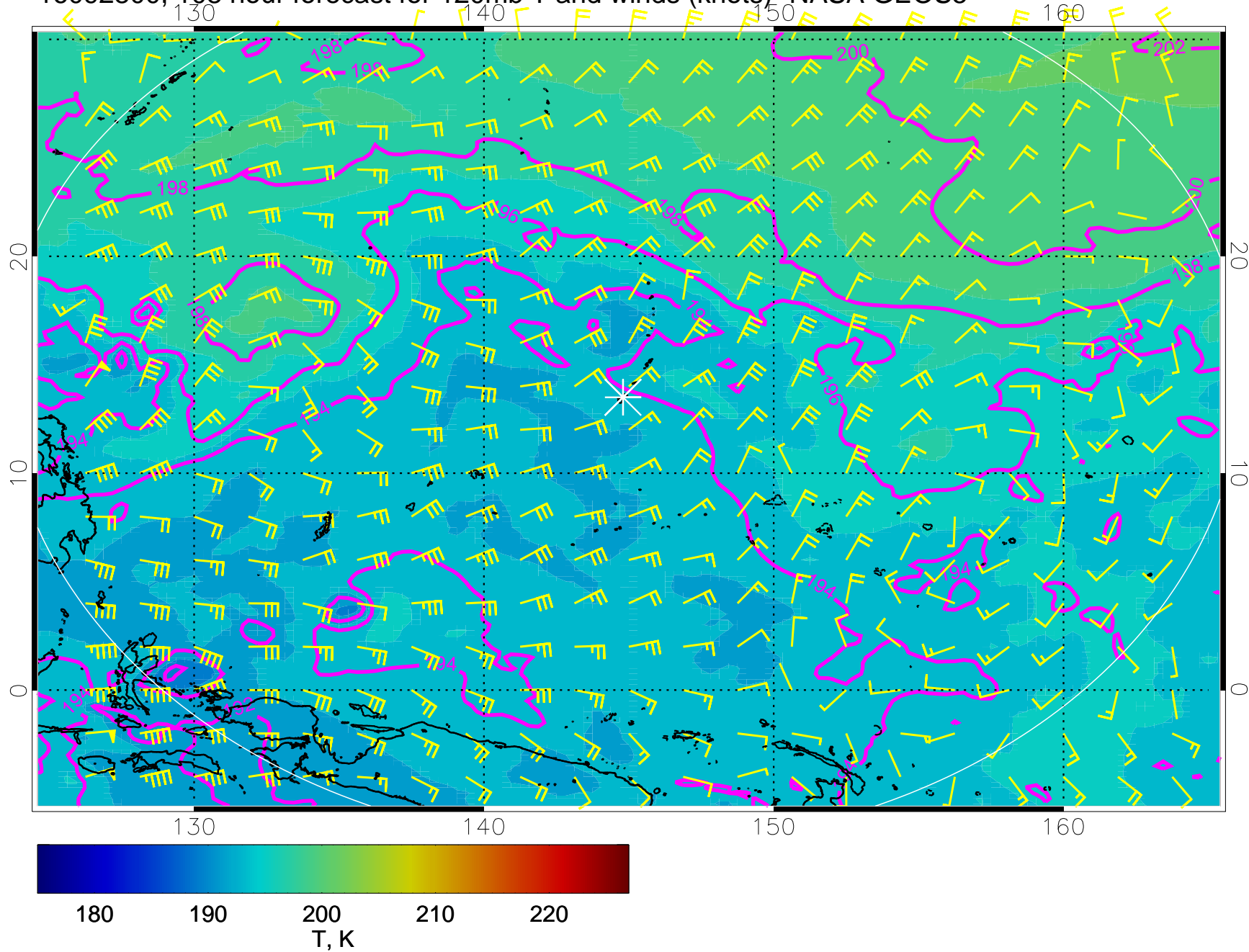




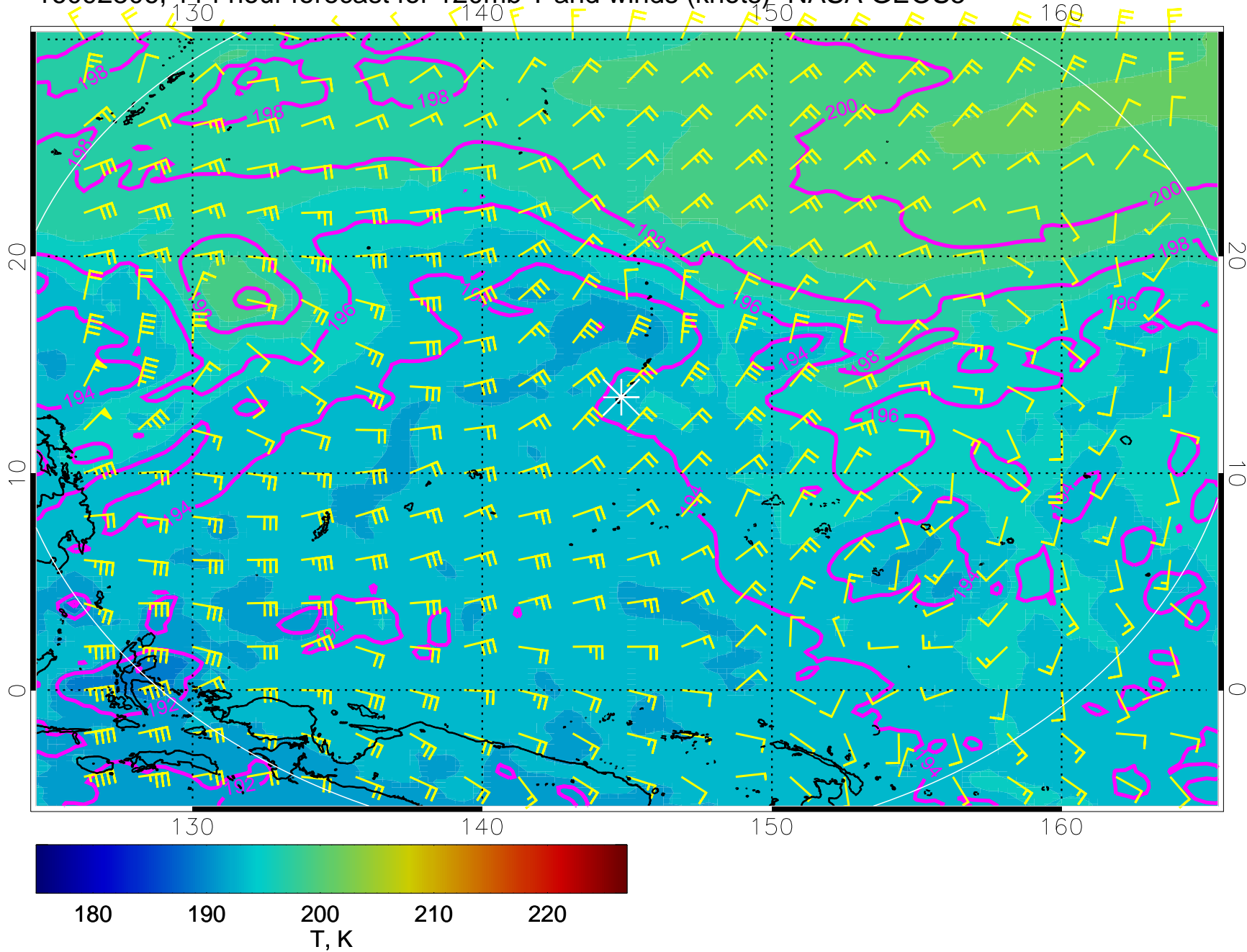
16092718, 102 hour forecast for 120mb T and winds (knots)- NASA GEOS5



16092800, 108 hour forecast for 120mb T and winds (knots)- NASA GEOS5



16092806, 114 hour forecast for 120mb T and winds (knots)- NASA GEOS5



16092812, 120 hour forecast for 120mb T and winds (knots)- NASA GEOS5

